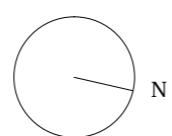
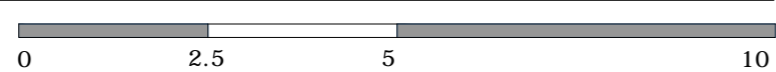


# Proposed CB, NHG & WPB3 1st Floor

1 : 100



Kensington Church Street

**Building & Site References:**

CB	Corner Building - Central Form & East Form
NHG	Notting Hill Gate Building
KCS1	Kensington Church Street Building 1
KCS2	Kensington Church Street Building 2
WPB1	West Perimeter Building 1
WPB2	West Perimeter Building 2 - Cube
WPB3	West Perimeter Building 3
New Public Square	New Publicly Accessible Open Space

**Key:**

AH	Access Hatch
AGV	Automatic Openable Vent
AT	Accessible Toilet
B1-4	Bedroom 1-4
BA	Balkony
BMU	Building Maintenance Unit
BR	Bathroom
C	Canopy at 1st floor
CB.A1-21	Residential Apartments
C.O	Cycle Storage - Office
C.R	Cycle Storage - Residential
ES	En-suite

C.RT	Cycle Storage - Retail
C.SS/O	Cycle Storage - Flexible Surgery/Office
CPVDL	Car Park Vent Discharge Louvre
D	Dining
DAS	Dry Air Cooler Services
E	Existing Level
EE	Emergency Exit
EO	Entrance Office
ED-S	Entrance Office Service
EK	Entrance Residential
ERT-S	Entrance Retail Service
ERT	Entrance Retail
ES	En-suite

ES/O	Entrance Flexible Surgery/Office
ES/O-S	Entrance Flexible Surgery/Office Service
EV	Entrance Vehicle Lift
K	Kitchen
L	Lising
LD	Louved Door
LL	Lower Level Duplex
LWA	Louved Wall
LWI	Louved Window
MB	Master Bedroom
MER	Media Room
MR	Meeting Room

N1	New Tree
P	Proposed Level
PFFL	Proposed Finish Floor Level
REC	Reception Area
REF	Refuge Zone
RF.O	Refuse - Office
RF.R	Refuse - Residential
RF.RT	Refuse - Retail
RF.S/O	Refuse - Flexible Surgery/Office
RL	Roof Light Fixed
RL*	Roof Light Openable
S	Services

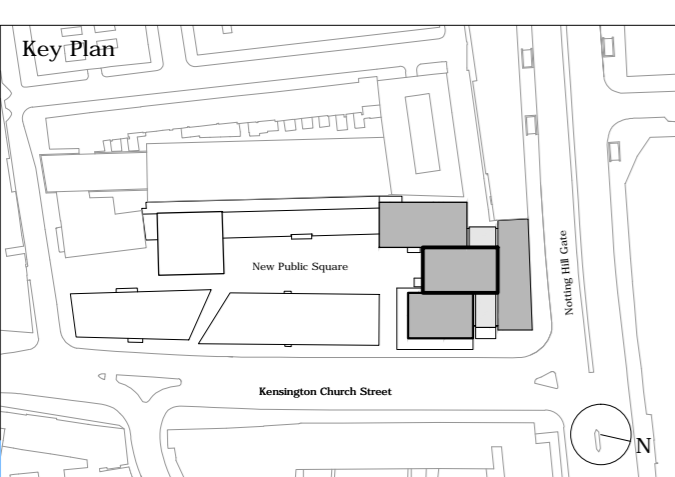
SFA	Zone within the proposed substructure that is safeguarded for potential future step free access to District & Circle Line (Eastern Platform)
SF-R	Service Flue discreetly located - set back away from roof edge
SF-W	Service Flue discreetly located - concealed behind screening wall
SL	Soft Landscape
SR	Shower Room
SS	Substation

SV	Service Void
SVP	Soil Vent Pipe (indicative, below parapet)
SVP	Service Vent Well discreetly located - screened by surrounding wall
T	Toilet
UL	Upper Level Duplex
V	Void
VEH1-2	Vehicle Lifts
WAC	M4(3) Wheelchair adaptable unit
WAC	M4(3) Wheelchair accessible unit
WC	Toilet
WG	Winter Garden
WRT	Water Retention Tank

ED	Inward openable top tilt & turn window
ED	Inward openable top tilt window
ED	Direction of falls
ED	Apartment Entrance
ED	Sliding Door

**Note:**

- Ground floor external textures shown are illustrative only and are not submitted for approval.
- Retail signage shown is illustrative only and is not submitted for approval.
- Internal layouts shown are illustrative only and are not submitted for approval.
- References to "Retail" mean use for any purpose falling within any one or more of Use Classes A1, A2 and A3.
- The label WA or WAC indicates only that the unit concerned could meet the requirements of Approved Document M. The applicant expects the local planning authority to require approval of a plan showing layouts and location of wheelchair accessible and adaptable units by way of condition.
- Material textures are illustrated to indicate area of material only and sizes are illustrated indicatively and are not submitted for approval. The applicant expects the planning authority to require approval of external materials by way of condition.
- External materials (including landscape) are shown for illustrative purposes only and are not submitted for approval. The applicant expects the planning authority to require approval of external materials by way of condition.



**Key:**

- Application Boundary

**General Notes:**

- Do not scale from drawings.
- All omissions and discrepancies to be reported to the architect immediately.
- This drawing is to be read in conjunction with all relevant Architectural drawings and documents, and consultants' information.
- All structural information is to structural consultant design and information.
- All services and fire strategy information is to service and fire consultants' design and information.
- All dimensions must be verified on the site.
- The contents of the drawing are Urban Sense Consultant Architects Ltd copyright and shall not be re-used without their written permission.
- Information on existing buildings on the site and its immediate context along its boundary is as per survey information by Sterling Survey Ltd.
- All heights given are AOD.
- Information on the wider site context is as per OS map in plan and Z mapping for massing/3D information.
- LUL station is as per LUL survey of installations - ref. URS overlay of LUL survey info with Sterling Survey info. Where survey information was unavailable from LUL, station is illustrated indicatively based Arup modelling of historic archive info.
- 145 Kensington Church Street is illustrated as per approved planning drawings - indicative representation only.

Rev.	Date	Details	Drawn/Checked
A	09.07.18	GLA call in amendments	NV/VB/DL

project/client	NH&KCS	project no.	1059
dwg. no.	P-CB-AA(0)-101	rev.	A
scale	1/100@A1	date	06/09/17
drawing title	Proposed CB, NHG & WPB3 1st Floor	drawn checked	CS VB/DL
issued for	Planning		

**urban sense**  
architects

Urban Sense Consultant Architects Ltd.  
89 Wardour Street, 4th floor  
London W1F 0UB t: 020 7438 9707  
www.urbansense-architects.co.uk  
©Urban Sense Consultant Architects Ltd.