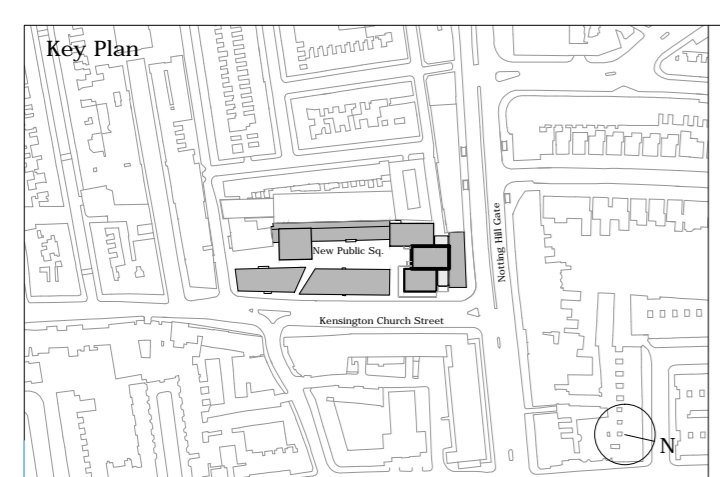
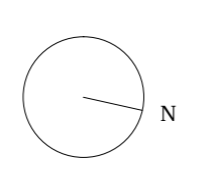
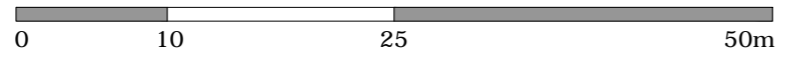


Proposed Site Plan

1 : 500



Key:
 Application Boundary
 PR Pitched Roof with Integrated Services

General Notes:

- Do not scale from drawings.
- All omissions and discrepancies to be reported to the architect immediately.
- This drawing is to be read in conjunction with all relevant Architectural drawings and documents, and consultants' information.
- All structural information is to structural consultant design and information.
- All services and fire strategy information is to service and fire consultants' design and information.
- All dimensions must be verified on the site.
- The contents of the drawing are Urban Sense Consultant Architects Ltd copyright and shall not be re-used without their written permission.
- Information on existing buildings on the site and its immediate context along its boundary is as per survey information by Sterling Survey Ltd.
- All heights given are AOD.
- Information on the wider site context is as per OS map in plan and Z mapping for massing/3D information.
- LUL station is as per LUL survey of installations - ref. URS overlay of LUL survey info with Sterling Survey info. Where survey information was unavailable from LUL, station is illustrated inductively based Arup modelling of historic archive info.
- 145 Kensington Church Street is illustrated as per approved planning drawings - inductive representation only.

Rev.	Date	Details	Drawn/Checked
A	09.07.18	GLA call in amendments	AL / VB/DL

project/client	project no.
NH&KCS	1059
Notting Hill Gate KCS Ltd.	
dwg. no.	rev. scale
P-SITE-AA(0)-002	A 1/500@A1
drawing title	date
Proposed Site Plan	06/09/17
	drawn checked
	GO VB/DL
issued for	
Planning	

urban sense
 architectura

Urban Sense Consultant Architects Ltd.
 89 Wardour Street, 4th floor
 London W1F 0UB t: 020 7438 9707
 www.urbansense-architects.co.uk
 ©Urban Sense Consultant Architects Ltd.