






General Notes
DO NOT SCALE. All dimensions must be checked on site, errors are to be reported.

All illustrated material is subject to copyright. Unless otherwise agreed in writing, all rights to use this document are subject to payment of Architect's charges. This document may only be used for the express purpose and project for which it has been created and delivered, as notified in writing by the Architect. This document may not be otherwise used or copied. Any unauthorised use of this document is at the user's sole risk and without limiting the Architect's rights the user releases and indemnifies the Architect from and against all loss so arising.



Contractors must ensure that cross referenced drawings and specifications noted on these drawings are checked on a regular basis to ensure that the latest revisions are used.

Drawing Notes

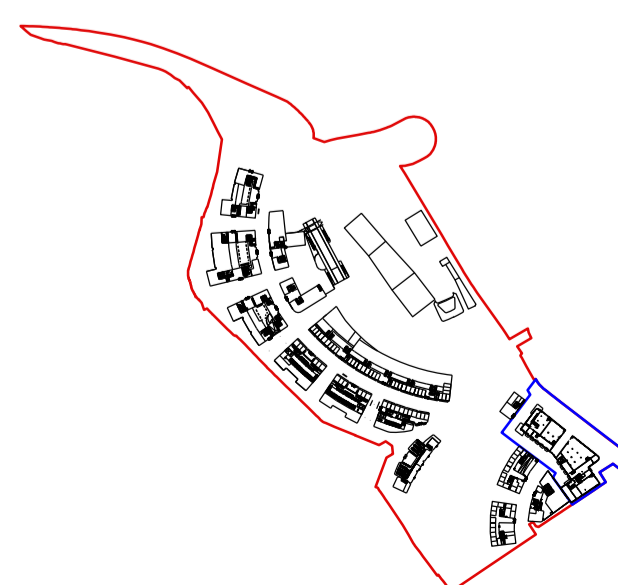
Key

Key	Area (SQM)
 Inland SINC area	10,680.33
 River walk SINC area	7,080.60
 Intertidal along river wall	4,304.07
Total	22,065.03

Key

 Site Boundary
 Phase 1 Boundary

Location Key

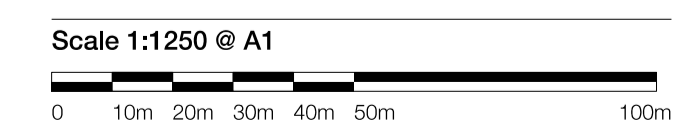


Key Plan

Title
Masterplan landscape
SINC areas

Project
Thameside West Landscape

Scale
1:1250 @ A1 1:2500 @ A3



Issue Record	By	Chk	Date
P10 Background masterplan update *NO CHANGE TO SINC AREAS*	RM	-	13.05.2020
P09 Parking amendments	TS	RM	16.04.2020
P08 Plot DEF parking update	TS	RM	23.03.2020

Drawing Number
522-PT-MP-TYP-DR-L-PL-1007

Status
S2 - For Information

Revision
P10

Patel Taylor
48 Rawstorne Street
London EC1V 7ND
T +44 (0)20 7278 2323
www.pateltaylor.co.uk