GREATERLONDONAUTHORITY

## Data Management and Analysis Group

# A 2001 Census Ward Atlas of London

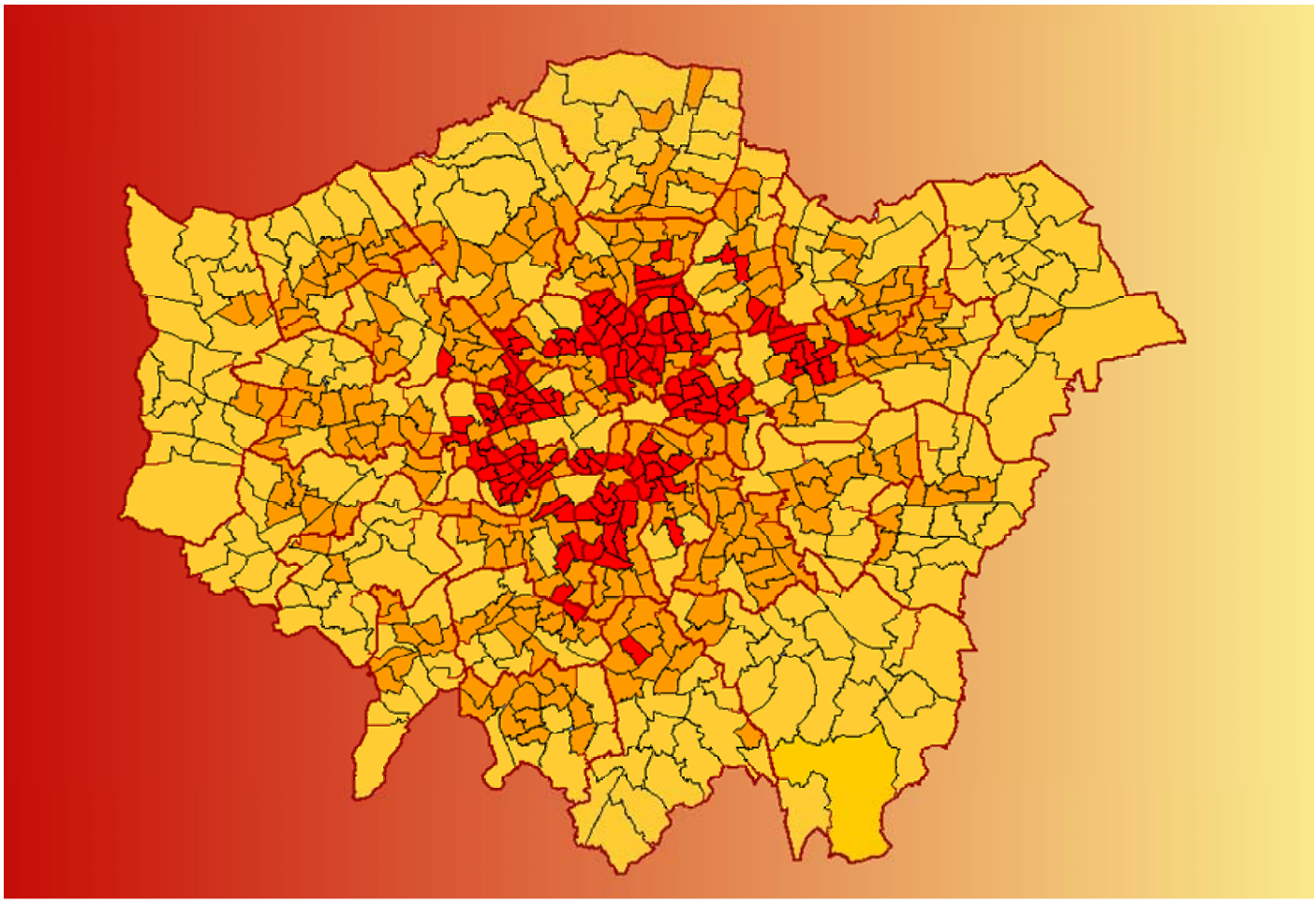

DMAG Briefing 2006/23
December 2006

Census Team

ISBN 978 1 85261 247 4 / ISSN 1479-7879

# DMAG Briefing 2006-23

# December 2006

# A 2001 Census Ward Atlas of London

This report was produced by:

Eileen Howes
Giorgio Finella
Bill Armstrong

Data Management and Analysis Group
Greater London Authority
City Hall
The Queen's Walk
London SE1 2AA

Tel: 020 7983 4653

e-mail:
eileen.howes@london.gov.uk
bill.armstrong@london.gov.uk
giorgio.finella@london.gov.uk

Copyright © Greater London Authority

A DVD containing a pdf version of this report is available on request.

Any Census data produced in this briefing has been reproduced with the permission of the Controller of Her Majesty's Stationery Office and the Queen's Printer for Scotland and is © Crown Copyright. An acknowledgement of the source is given at the end of each table.

All maps are © Crown Copyright. All rights reserved. (Greater London Authority) (LA100032379) (2006)

ISBN 978 1 85261 247 4
ISSN 1479-7879

**List of Maps and Tables**


| *Map/Table* | *Title* |
|---|---|
| | **Population** |
| 1 | Population density (residents per hectare), 2001 |
| 2 | Percentage of residents aged 0 to 4, 2001 |
| 3 | Percentage of residents aged 5 to 15, 2001 |
| 4 | Percentage of residents aged 16 to retirement age, 2001 |
| 5 | Percentage of residents of retirement age, 2001 |
| 6 | Percentage of residents aged 85 or over, 2001 |
| | **Dependency** |
| 7 | Percentage of residents living in communal establishments, 2001 |
| 8 | Dependency ratio, 2001 |
| | **Household composition** |
| 9 | Percentage of residents aged 16 and over who were married, 2001 |
| 10 | Percentage of Household Reference Persons (HRPs) who were male, 2001 |
| 11 | Percentage of Household Reference Persons (HRPs) who were female, 2001 |
| 12 | Percentage of Household Reference Persons (HRPs) aged under 20, 2001 |
| 13 | Percentage of Household Reference Persons (HRPs) aged 20 to 44, 2001 |
| 14 | Percentage of Household Reference Persons (HRPs) aged 45 to retirement age, 2001 |
| 15 | Percentage of Household Reference Persons (HRPs) of retirement age, 2001 |
| 16 | Percentage of residents in households aged 16 to 24 living as a couple (as a percentage of all residents in households aged 16 to 24), 2001 |
| 17 | Percentage of residents in households aged 25 to 44 living as a couple (as a percentage of all residents in households aged 25 to 44), 2001 |
| 18 | Percentage of residents in households aged 45 to retirement age living as a couple (as a percentage of all residents in households aged 45 to retirement age), 2001 |
| 19 | Percentage of residents in households of retirement age living as a couple (as a percentage of all residents in households of retirement age), 2001 |
| 20 | Percentage of Household Reference Persons (HRPs) aged under 25, living as a couple (as a percentage of all HRPs aged under 25), 2001 |
| 21 | Household Reference Persons (HRPs) aged 25 to 44 living as a couple (as a percentage of all HRPs aged 25 to 44), 2001 |
| 22 | Household Reference Persons (HRPs) aged 45 to retirement age living as a couple (as a percentage of all HRPs aged 45 to retirement age), 2001 |
| 23 | Household Reference Persons (HRPs) of retirement age living as a couple (as a percentage of all HRPs of retirement age), 2001 |
| | **Families** |
| 24 | Lone parent families (as a percentage of all families), 2001 |

25 Lone parent families with dependent child(ren) (as a percentage of all families), 2001
26 Lone parent families with dependent child(ren) and the lone parent aged under 35 (as a percentage of all family reference persons (FRPs) aged under 35), 2001
27 Lone parent families with dependent child(ren) and the lone parent aged 35 or over (as a percentage of all family reference persons (FRPs) aged 35 or over), 2001
28 Percentage of all families who were concealed families, 2001
29 Concealed families with the family reference person (FRP) aged under 30 (as a percentage of all families with the FRP aged under 30), 2001
30 Percentage of all lone parent families with dependent children who were concealed, 2001
31 Percentage of all couple families who were concealed, 2001

**Economic activity of HRPs**

32 Percentage of Household Reference Persons (HRPs) who were economically active, 2001
33 Percentage of economically active Household Reference Persons (HRPs) who were unemployed, 2001

**Country of birth**

34 Percentage of residents born in the United Kingdom, 2001
35 Percentage of residents born in the Republic of Ireland, 2001
36 Percentage of residents born in the rest of Western Europe, 2001
37 Percentage of residents born in Eastern Europe, 2001
38 Percentage of residents born in Africa, 2001
39 Percentage of residents born in Asia, 2001
40 Percentage of residents born in the rest of the world, 2001

**Health and limiting long-term illness**

41 Percentage of residents in households who had a limiting long-term illness (LLTI), 2001
42 Percentage of residents in households aged under 16 who had a limiting long-term illness (LLTI), 2001
43 Percentage of residents in households aged 16 to retirement age who had a limiting long-term illness (LLTI), 2001
44 Percentage of residents in households of retirement age who had a limiting long-term illness (LLTI), 2001
45 Percentage of residents in households whose health was not good, 2001
46 Percentage of residents in households aged under 16 whose health was not good, 2001
47 Percentage of residents in households aged 16 to retirement age whose health was not good, 2001
48 Percentage of residents in households of retirement age whose health was not good, 2001

49 Percentage of residents in households with a limiting long-term illness (LLTI) and whose health was not good, 2001
50 Percentage of residents in households aged under 16 with a limiting long-term illness (LLTI) and whose health was not good, 2001
51 Percentage of residents in households aged 16 to retirement age with a limiting long-term illness (LLTI) and whose health was not good, 2001
52 Percentage of residents in households of retirement age with a limiting long-term illness (LLTI) and whose health was not good, 2001

**Tenure, health and limiting long-term illness**

53 Percentage of residents in owner occupied households with a limiting long-term illness (LLTI) and whose health was not good, 2001
54 Percentage of residents in social rented households with a limiting long-term illness (LLTI) and whose health was not good, 2001
55 Percentage of residents in private rented households with a limiting long-term illness (LLTI) and whose health was not good, 2001
56 Percentage of residents in households with a limiting long-term illness (LLTI) without exclusive use of bath/shower and toilet, 2001
57 Percentage of residents in households whose health was not good without exclusive use of bath/shower and toilet, 2001
58 Percentage of residents in households with a limiting long-term illness (LLTI) and whose health was not good without exclusive use of bath/shower and toilet, 2001

**Overcrowding**

59 Percentage of residents in households which were over-crowded, 2001
60 Percentage of residents in households which were under-occupied, 2001
61 Percentage of residents in households which were neither over-crowded nor under-occupied, 2001

**Lowest floor level**

62 Percentage of residents in households where the lowest floor level was the basement or ground floor, 2001
63 Percentage of residents in households where the lowest floor level was the first to fourth floor, 2001
64 Percentage of residents in households where the lowest floor level was the fifth floor or higher, 2001

**Long-term illness and economic activity**

65 Percentage of residents aged 16 to 74 with a limiting long-term illness (LLTI) who were economically active, 2001
66 Percentage of economically active residents aged 16 to 74 with a limiting long-term illness (LLTI) who were employed full-time, 2001
67 Percentage of economically active residents aged 16 to 74 with a limiting long-term illness (LLTI) who were employed part time, 2001

68 Percentage of economically active residents aged 16 to 74 with a limiting long-term illness (LLTI) who were unemployed, 2001
69 Percentage of economically active residents aged 16 to 74 with a limiting long-term illness (LLTI) who were economically active full time students, 2001
70 Percentage of residents aged 16 to 74 with a limiting long-term illness (LLTI) who were economically inactive, 2001

**Long-term illness and car ownership**

71 Percentage of household residents with a limiting long-term illness (LLTI) without access to a car or van, 2001
72 Percentage of household residents not in good health without access to a car or van, 2001
73 Percentage of household residents with a limiting long-term illness (LLTI) and not in good health without access to a car or van, 2001

**NS-SEC**

74 Percentage of residents aged 16 to 74 in higher managerial and professional occupations, 2001
75 Percentage of residents aged 16 to 74 in lower managerial and professional occupations, 2001
76 Percentage of residents aged 16 to 74 in intermediate occupations, 2001
77 Percentage of residents aged 16 to 74 who were small employers or own account workers, 2001
78 Percentage of residents aged 16 to 74 in lower supervisory and technical occupations, 2001
79 Percentage of residents aged 16 to 74 in semi-routine occupations, 2001
80 Percentage of residents aged 16 to 74 in routine occupations, 2001
81 Percentage of residents aged 16 to 74 who had never worked or were long-term unemployed, 2001
82 Percentage of residents aged 16 to 74 who were full-time students or whose occupation was not classified for other reasons, 2001

**NS-SEC and long-term illness**

83 Percentage of residents aged 16 to 74 with a limiting long-term illness (LLTI) in higher managerial and professional occupations, 2001
84 Percentage of residents aged 16 to 74 with a limiting long-term illness (LLTI) in lower managerial and professional occupations, 2001
85 Percentage of residents aged 16 to 74 with a limiting long-term illness (LLTI) in intermediate occupations, 2001
86 Percentage of residents aged 16 to 74 with a limiting long-term illness (LLTI) who were small employers or own account workers, 2001
87 Percentage of residents aged 16 to 74 with a limiting long-term illness (LLTI) in lower supervisory and technical occupations, 2001
88 Percentage of residents aged 16 to 74 with a limiting long-term illness (LLTI) in semi-routine occupations, 2001

89 Percentage of residents aged 16 to 74 with a limiting long-term illness (LLTI) in routine occupations, 2001
90 Percentage of residents aged 16 to 74 with a limiting long-term illness (LLTI) who had never worked or were long-term unemployed, 2001
91 Percentage of residents aged 16 to 74 with a limiting long-term illness (LLTI) who were full-time students or whose occupation was not classified for other reasons, 2001

**Provision of unpaid care**
92 Percentage of residents in households who provided between 1 and 19 hours unpaid care per week, 2001
93 Percentage of residents in households who provided at least 20 hours of unpaid care per week, 2001
94 Percentage of residents in households not in good health who provided at least 1 hour of unpaid care per week, 2001
95 Percentage of residents in households in full-time employment who provided at least 1 hour unpaid care per week, 2001
96 Percentage of residents in households in part-time employment who provided at least 1 hour unpaid care per week, 2001
97 Percentage of households with at least one resident with a limiting long-term illness (LLTI) but no carer, 2001

**Economic activity**
98 Percentage of residents aged 16 to 74 economically active, 2001
99 Percentage of residents aged from retirement age to 74 economically active, 2001
100 Percentage of economically active residents aged 16 to 74 unemployed, 2001
101 Percentage of economically active males aged 16 to 74 unemployed, 2001
102 Percentage of economically active females aged 16 to 74 unemployed, 2001
103 Percentage of economically active residents aged 16 to 24 unemployed, 2001
104 Percentage of economically active residents aged 25 to 54 unemployed, 2001
105 Percentage of economically active residents aged 55 to 74 unemployed, 2001
106 Percentage of employed residents aged 16 to 74 working part-time, 2001
107 Percentage of employed residents aged 16 to 74 who worked full-time, 2001
108 Percentage of employed residents aged 16 to 74 working 49 or more hours per week, 2001
109 Percentage of retired residents aged 16 to 74 in households not living in a couple, 2001
110 Percentage of residents in households aged 16 to 74 looking after the home/family not living in a couple, 2001
111 Percentage of residents aged 16 to 74 in households permanently sick or disabled not living in a couple, 2001

**Children by employment of parents**
112 Percentage of couple families with at least one dependent child where neither one of the couple was working, 2001

113 Percentage of lone parent families with at least one dependent child with the lone parent unemployed, 2001
114 Percentage of lone parent families with at least one dependent child with the lone parent economically inactive, 2001

**Qualifications**

115 Percentage of residents aged 16 to 74 with no qualifications, 2001
116 Percentage of residents aged 16 to 24 with no qualifications, 2001
117 Percentage of residents aged 25 to 49 with no qualifications, 2001
118 Percentage of residents aged 50 to 74 with no qualifications, 2001
119 Percentage of unemployed residents aged 16 to 74 with no qualifications, 2001
120 Percentage of residents aged 16 to 74 with higher level qualifications, 2001

**Occupation of residents**

121 Percentage of employed residents aged 16 to 74 working as managers and senior officers, 2001
122 Percentage of employed residents aged 16 to 74 in professional occupations, 2001
123 Percentage of employed residents aged 16 to 74 in associate professional and technical occupations, 2001
124 Percentage of employed residents aged 16 to 74 in administrative and secretarial occupations, 2001
125 Percentage of employed residents aged 16 to 74 in skilled trades occupations, 2001
126 Percentage of employed residents aged 16 to 74 in personal service occupations, 2001
127 Percentage of employed residents aged 16 to 74 in sales and customer service occupations, 2001
128 Percentage of employed residents aged 16 to 74 working as process, plant and machine operatives, 2001
129 Percentage of employed residents aged 16 to 74 in elementary occupations, 2001

**Former occupation of unemployed residents**

130 Percentage of unemployed residents aged 16 to 64 formerly managers and senior officers, 2001
131 Percentage of unemployed residents aged 16 to 64 formerly in professional occupations, 2001
132 Percentage of unemployed residents aged 16 to 64 formerly in associate professional and technical occupations, 2001
133 Percentage of unemployed residents aged 16 to 64 formerly in administrative and secretarial occupations, 2001
134 Percentage of unemployed residents aged 16 to 64 formerly in skilled trades occupations, 2001

135 Percentage of unemployed residents aged 16 to 64 formerly in personal service occupations, 2001
136 Percentage of unemployed residents aged 16 to 64 formerly in sales and customer service occupations, 2001
137 Percentage of unemployed residents aged 16 to 64 formerly process, plant and machine operatives, 2001
138 Percentage of unemployed residents aged 16 to 64 formerly in elementary occupations, 2001
139 Percentage of unemployed residents aged 16 to 64 who had never worked or were long-term unemployed, 2001

**Industry of residents**

140 Percentage of employed residents aged 16 to 74 working in agriculture, hunting, forestry or fishing, 2001
141 Percentage of employed residents aged 16 to 74 working in mining and quarrying, electricity, gas and water supply, 2001
142 Percentage of employed residents aged 16 to 74 working in manufacturing, 2001
143 Percentage of employed residents aged 16 to 74 working in construction, 2001
144 Percentage of employed residents aged 16 to 74 working in wholesale and retail trade and repair of motor vehicles, 2001
145 Percentage of employed residents aged 16 to 74 working in hotels and restaurants, 2001
146 Percentage of employed residents aged 16 to 74 working in transport, storage and communication, 2001
147 Percentage of employed residents aged 16 to 74 working in financial intermediation, 2001
148 Percentage of employed residents aged 16 to 74 working in real estate, renting and business activities, 2001
149 Percentage of employed residents aged 16 to 74 working in public administration and defence, social security, 2001
150 Percentage of employed residents aged 16 to 74 working in education 2001
151 Percentage of employed residents aged 16 to 74 working in health and social work, 2001
152 Percentage of employed residents aged 16 to 74 working in other industries, 2001

**Former industry of unemployed residents**

153 Percentage of unemployed residents aged 16 to 64 formerly working in agriculture, hunting, forestry or fishing, 2001
154 Percentage of unemployed residents aged 16 to 64 formerly working in mining and quarrying, electricity, gas and water supply, 2001
155 Percentage of unemployed residents aged 16 to 64 formerly working in manufacturing, 2001
156 Percentage of unemployed residents aged 16 to 64 formerly working in construction, 2001
157 Percentage of unemployed residents aged 16 to 64 formerly working in wholesale and retail trade, repair of motor vehicles, 2001

158 Percentage of unemployed residents aged 16 to 64 formerly working in hotels and restaurants, 2001
159 Percentage of unemployed residents aged 16 to 64 formerly working in transport, storage and communication, 2001
160 Percentage of unemployed residents aged 16 to 64 formerly working in financial intermediation, 2001
161 Percentage of unemployed residents aged 16 to 64 formerly working in real estate, renting and business activities, 2001
162 Percentage of unemployed residents aged 16 to 64 formerly working in public administration and defence, social security, 2001
163 Percentage of unemployed residents aged 16 to 64 formerly working in education, 2001
164 Percentage of unemployed residents aged 16 to 64 formerly working in health and social work, 2001
165 Percentage of unemployed residents aged 16 to 64 formerly working in other industries, 2001

**Time since last worked**

166 Percentage of residents aged 16 to 74 unemployed in 2001 and who last worked earlier in 2001
167 Percentage of residents aged 16 to 74 unemployed in 2001 and who last worked in the year 2000
168 Percentage of residents aged 16 to 74 unemployed in 2001 and who last worked in the period 1996 to 1999
169 Percentage of residents aged 16 to 74 unemployed in 2001 and who last worked before 1996 or had never worked

**Household space type**

170 Percentage of household spaces which were detached houses or bungalows, 2001
171 Percentage of household spaces which were semi-detached houses or bungalows, 2001
172 Percentage of household spaces which were terraced houses or bungalows, 2001
173 Percentage of household spaces which were flats, maisonettes or apartments, 2001
174 Percentage of household spaces which were caravans or other mobile or temporary structures, 2001
175 Percentage of household spaces which were second residences or holiday accommodation, 2001
176 Percentage of household spaces which were vacant, 2001

**Household tenure**

177 Percentage of households in owner occupation, 2001
178 Percentage of households renting from a council, 2001
179 Percentage of households renting from other registered social landlords, 2001

180 Percentage of households renting privately or living rent free, 2001

**Household size**

181 Percentage of households with one resident, 2001
182 Percentage of households with two residents, 2001
183 Percentage of households with three or four residents, 2001
184 Percentage of households with five or more residents, 2001

**Number of rooms**

185 Percentage of households with one room, 2001
186 Percentage of households with two rooms, 2001
187 Percentage of households with three or four rooms, 2001
188 Percentage of households with five or six rooms, 2001
189 Percentage of households with seven or more rooms, 2001

**Persons per room**

190 Percentage of households with up to half a person per room, 2001
191 Percentage of households with over half and up to one person per room, 2001
192 Percentage of households with over one and up to 1.5 person per room, 2001
193 Percentage of households with over 1.5 persons per room, 2001

**Households with pensioners**

194 Percentage of households containing one person of pensionable age living alone, 2001
195 Percentage of households containing one family made up entirely of persons of pensionable age, 2001
196 Percentage of households containing only residents of pensionable age not all in the same family, 2001

**Amenities and tenure**

197 Percentage of households with sole use of bath/shower, toilet and central heating, 2001
198 Percentage of households in owner occupation with sole use of bath/shower, toilet and central heating, 2001
199 Percentage of households renting from a council with sole use of bath/shower, toilet and central heating, 2001
200 Percentage of households renting from other registered social landlords with sole use of bath/shower, toilet and central heating, 2001
201 Percentage of households renting privately or living rent-free with sole use of bath/shower, toilet and central heating, 2001

**Floor level and tenure**

202 Percentage of households in owner occupation whose lowest level of accommodation was the fifth floor or above, 2001
203 Percentage of households renting from a council whose lowest level of accommodation was the fifth floor or above, 2001

204 Percentage of households renting from other registered social landlords whose lowest level of accommodation was the fifth floor or above, 2001

205 Percentage of households renting privately or living rent free, whose lowest level of accommodation was the fifth floor or above, 2001

**Car ownership and tenure**

206 Percentage of households without a car or van, 2001

207 Percentage of households in owner occupation without a car or van, 2001

208 Percentage of households renting from a council without a car or van, 2001

209 Percentage of households renting from other registered social landlords without a car or van, 2001

210 Percentage of households renting privately without a car or van, 2001

**Students**

211 Percentage of residents aged 16 to 18 who were full-time students, 2001

212 Percentage of residents aged 19 and over who were full-time students, 2001

213 Percentage of full-time students aged 16 to 18 who were economically active, 2001

214 Percentage of full-time students aged 19 and over who were economically active, 2001

215 Percentage of full-time students aged 18 or under who were not living with their parent(s), 2001

216 Percentage of full-time students aged 19 or over who were not living with their parent(s), 2001

**Residents in communal establishments**

217 Percentage of residents in communal establishments with good or fairly good health but with a limiting long-term illness, 2001

218 Percentage of residents in communal establishments without limiting long-term illness but not in good or fairly good health, 2001

219 Percentage of residents in communal establishments not in good or fairly good health and with a limiting long term illness, 2001

**Approximate social grade**

220 Percentage of residents aged 16 or over in households whose Approximated Social Grade was A or B. (Higher and intermediate managerial, administrative or professional), 2001

221 Percentage of residents aged 16 or over in households whose Approximated Social Grade was C1. (Supervisory, clerical, junior managerial, administrative or professional), 2001

222 Percentage of residents aged 16 or over in households whose Approximated Social Grade was C2. (Skilled manual workers), 2001

223 Percentage of residents aged 16 or over in households whose Approximated Social Grade was D. (Semi-skilled and unskilled manual workers), 2001

224 Percentage of residents aged 16 or over in households whose Approximated Social Grade was E. (On state benefit, unemployed, lowest grade workers), 2001

**Ethnic group**

225 Percentage of residents whose ethnic group was White, 2001
226 Percentage of residents whose ethnic group was White British, 2001
227 Percentage of residents whose ethnic group was White Irish, 2001
228 Percentage of residents whose ethnic group was Other White, 2001
229 Percentage of residents whose ethnic group was Mixed, 2001
230 Percentage of residents whose ethnic group was Mixed White and Black Caribbean, 2001
231 Percentage of residents whose ethnic group was Mixed White and Black African, 2001
232 Percentage of residents whose ethnic group was Mixed White and Asian, 2001
233 Percentage of residents whose ethnic group was Other Mixed, 2001
234 Percentage of residents whose ethnic group was Asian or Asian British, 2001
235 Percentage of residents whose ethnic group was Indian, 2001
236 Percentage of residents whose ethnic group was Pakistani, 2001
237 Percentage of residents whose ethnic group was Bangladeshi, 2001
238 Percentage of residents whose ethnic group was Other Asian, 2001
239 Percentage of residents whose ethnic group was Black or Black British, 2001
240 Percentage of residents whose ethnic group was Black Caribbean, 2001
241 Percentage of residents whose ethnic group was Black African, 2001
242 Percentage of residents whose ethnic group was Other Black, 2001
243 Percentage of residents whose ethnic group was Chinese, 2001
244 Percentage of residents whose ethnic group was Other, 2001

**Religion**

245 Percentage of residents whose religion was Christian, 2001
246 Percentage of residents whose religion was Buddhist, 2001
247 Percentage of residents whose religion was Hindu, 2001
248 Percentage of residents whose religion was Jewish, 2001
249 Percentage of residents whose religion was Muslim, 2001
250 Percentage of residents whose religion was Sikh, 2001
251 Percentage of residents whose religion was Other, 2001
252 Percentage of residents who had no religion, 2001
253 Percentage of residents who did not state a religion, 2001

**Means of travel to work**

254 Percentage of employed residents who worked mainly at or from home, 2001
255 Percentage of employed residents who travelled to work by underground, tube, metro or light rail, 2001
256 Percentage of employed residents who travelled to work by train, 2001
257 Percentage of employed residents who travelled to work by bus, minibus or coach, 2001
258 Percentage of employed residents who travelled to work by motor cycle, scooter or moped, 2001
259 Percentage of employed residents who travelled to work by driving a car or van, 2001

260 Percentage of employed residents who travelled to work as a passenger in a car or van, 2001
261 Percentage of employed residents who travelled to work by taxi or minicab, 2001
262 Percentage of employed residents who travelled to work by bicycle, 2001
263 Percentage of employed residents who walked to work, 2001
264 Percentage of employed residents who travelled to work by other means, 2001

**Distance travelled to work**

265 Percentage of employed residents travelling less than 2 kilometres to work (excluding people working at home), 2001
266 Percentage of employed residents travelling less than 2 kilometres to work (including people working at home), 2001
267 Percentage of employed residents travelling from 2 to less than 5 kilometres to work, 2001
268 Percentage of employed residents travelling from 5 to less than 10 kilometres to work, 2001
269 Percentage of employed residents travelling from 10 to less than 20 kilometres to work, 2001
270 Percentage of employed residents travelling from 20 to less than 40 kilometres to work, 2001
271 Percentage of employed residents travelling from 40 to less than 60 kilometres to work, 2001
272 Percentage of employed residents travelling 60 kilometres or more to work, 2001
273 Percentage of employed residents whose workplace was not fixed or who worked outside the United Kingdom, 2001

**Communal establishments**

274 Number of residents in medical and care establishments, 2001
275 Number of residents in non medical and care establishments, 2001

**Migrants**

276 Percentage of residents in households with the same address one year before the Census, 2001
277 Percentage of residents in households with a different address one year before the Census, 2001
278 Percentage of residents in communal establishments with a different address one year before the Census, 2001
279 Percentage of migrants from within the same London borough, 2001
280 Percentage of migrants from outside the borough but from within the United Kingdom, 2001
281 Percentage of migrants from outside the United Kingdom, 2001
282 Percentage of migrants with no usual address one year before the Census, 2001
283 Net migration to the ward from the rest of the United Kingdom, 2001

**Household migration**

284 Percentage of whole households who lived at the same address one year before the Census, 2001

285 Percentage of whole households who moved from within the same borough, 2001

286 Percentage of whole households who moved from outside the borough but from within the United Kingdom, 2001

287 Percentage of whole households who moved from outside the United Kingdom, 2001

288 Net migration of whole households who moved to the ward from the rest of the United Kingdom, 2001

289 Number of partly moving households, 2001

**Detailed industry classification**

290 Percentage of working residents whose industry was publishing, printing and reproduction of recorded media (SIC 22), 2001

291 Number of working residents whose industry was publishing, printing and reproduction of recorded media (SIC 22), 2001

292 Percentage of working residents whose industry was retail trade, except of motor vehicles and motorcycles; repair of personal and household goods (SIC 52), 2001

293 Number of working residents whose industry was retail trade, except of motor vehicles and motorcycles; repair of personal and household goods (SIC 52), 2001

294 Percentage of working residents whose industry was computer and related activities (SIC 72), 2001

295 Number of working residents whose industry was computer and related activities (SIC 72), 2001

296 Percentage of working residents whose industry was other business activities (SIC 74), 2001

297 Number of working residents whose industry was other business activities (SIC 74), 2001

298 Percentage of working residents whose industry was education (SIC 80), 2001

299 Number of working residents whose industry was education (SIC 80), 2001

300 Percentage of working residents whose industry was health and social work (SIC 85), 2001

301 Number of working residents whose industry was health and social work (SIC 85), 2001

**Detailed occupation classification**

302 Percentage of working residents whose occupation was functional managers (SOC 113), 2001

303 Number of working residents whose occupation was functional managers (SOC 113), 2001

304 Percentage of working residents whose occupation was teaching professional (SOC 231), 2001

305 Number of working residents whose occupation was teaching professional (SOC 231), 2001
306 Percentage of working residents whose occupation was artistic and literary occupations (SOC 341), 2001
307 Number of working residents whose occupation was artistic and literary occupations (SOC 341), 2001
308 Percentage of working residents whose occupation was administrative occupations: finance (SOC 412), 2001
309 Number of working residents whose occupation was administrative occupations: finance (SOC 412), 2001
310 Percentage of working residents whose occupation was administrative occupations: general (SOC 415), 2001
311 Number of working residents whose occupation was administrative occupations: general (SOC 415), 2001
312 Percentage of working residents whose occupation was secretarial and related occupations (SOC 421), 2001
313 Number of working residents whose occupation was secretarial and related occupations (SOC 421), 2001
314 Percentage of working residents whose occupation was childcare and related personal services (SOC 612), 2001
315 Number of working residents whose occupation was childcare and related personal services (SOC 612), 2001
316 Percentage of working residents whose occupation was sales assistants and retail cashiers (SOC 711), 2001
317 Number of working residents whose occupation was sales assistants and retail cashiers (SOC 711), 2001
318 Percentage of working residents whose occupation was transport drivers and operatives (SOC 821), 2001
319 Number of working residents whose occupation was transport drivers and operatives (SOC 821), 2001
320 Percentage of working residents whose occupation was elementary cleaning occupations (SOC 923), 2001
321 Number of working residents whose occupation was elementary cleaning occupations (SOC 923), 2001

**Workers full-time and part-time**

322 Number of employees (workplace population) working full-time, 2001
323 Number of employees (workplace population) working part-time, 2001
324 Number of self-employed people (workplace population) working full-time, 2001
325 Number of self-employed people (workplace population) working part-time, 2001

*Borough names*
The London Boroughs

## Introduction

This report contains a large number of maps of 2001 Census variables for wards in London. Each map has an associated table giving the wards in each borough with the highest and lowest values for the indicator in the map. The City of London is treated as one ward throughout. Each table gives the national average value for England and Wales which is then incorporated into the ranges used in the associated map.

## Definitions

*Accommodation Type*

Accommodation type describes the type of accommodation occupied by an individual household, or if unoccupied, available for an individual household, for example the whole of a terraced house or a flat in a purpose built block of flats.

*Adult*

In most outputs an adult in a household is defined as any person who is not a dependent child.

*Amenities*

Amenities include central heating, bath/shower and toilet.

*Cars and vans*

The number of cars or vans owned, or available for use, by one or more members of a household. It includes company cars and vans available for private use. The count of cars or vans in an area relates only to households. Cars or vans used by residents of communal establishments are not counted. Households with 10 or more cars or vans are counted as having 10 cars or vans.

*Central Heating*

A household's accommodation is described as 'with central heating' if it has central heating in some or all rooms (whether used or not). Central heating includes gas, oil or solid fuel central heating, night storage heaters, warm air heating and under floor heating. The information is not available for unoccupied household spaces.

*Child*

There is no age limit on the term child. For example, a married couple living with their son aged 40 would be classified as a family consisting of a married couple and their child unless the son has a spouse, partner or child living in the household.

*Cohabiting couple household*

In most tables the term 'cohabiting couple household' is used to describe a household that comprises a cohabiting couple family and no other person.

*Country of birth*

There are five tick box responses to the country of birth question: one each for the four parts of the UK and one for the Republic of Ireland. Where there is no applicable tick box, people were asked to write in the present name of their country of birth.

*Dependent child*
A dependent child is a person aged 0 to 15 in a household (whether or not in a family) or aged 16 to 18 in full-time education and living in a family with his or her parent(s). This is a change from the 1991 definition which was a person aged 0 to 15 in a household or a person aged 16 to 18, never married, in full-time education and economically inactive. The revised 2001 definition has been agreed following consultation with users. An 'adult' in a household is any person who is not a dependent child.

*Deprived*
A household is 'deprived' in the following dimension(s) if:
*Employment*: Any member of the household aged 16-74 who is not a full-time student is either unemployed or permanently sick.
*Education*: No member of the household aged 16 to pensionable age has at least 5 GCSEs (grades A-C) or equivalent AND no member of the household aged 16-18 is in full-time education.
*Housing*: The household's accommodation is either overcrowded (occupancy indicator is -1 or less), OR is in a shared dwelling OR does not have sole use of bath/shower and toilet OR has no central heating.
Health and disability: Any member of household has general health 'not good' in the year before Census or has a limiting long-term illness.

*Dwelling*
A household's accommodation (a household space) is defined as being in a shared dwelling if it has accommodation type 'part of a converted or shared house', not all the rooms (including bathroom and toilet, if any) are behind a door that only that household can use and there is at least one other such household space at the same address with which it can be combined to form the shared dwelling. If any of these conditions is not met, the household space forms an unshared dwelling. Therefore a dwelling can consist of one household space (an unshared dwelling) or two or more household spaces (a shared dwelling).

*Economic Activity*
The economic activity questions apply only to people aged 16 to 74. They relate to whether or not a person was working or looking for work in the week before Census. The concept of economic activity is compatible with the International Labour Organisation (ILO) definition of economic status.

*Economically Active*
All people who were working in the week before the Census are described as economically active. In addition, the category includes people who were not working but were looking for work and were available to start work within 2 weeks. Full-time students who are economically active are included but are identified separately in the classification. The economic activity questions are only asked of people aged 16 to 74.

*Employed*
Any person who did paid work in the week before the Census, whether as an employee or self-employed, is described as employed or in employment. 'Paid work' includes casual or temporary work, even if only for one hour; being on a government-sponsored training scheme; being away from a job/business ill, on maternity leave, on holiday or temporarily laid off; or

doing paid or unpaid work for their own or family business.

*Employee*
The distinction between employee and self-employed is determined by the response to the question 'Do you work as an employee or are you self-employed?' It relates to the person's main job in the week before the Census or, if not working in the week before the Census, their last main job.

*Ethnic Group*
The ethnic group question records each person's self-defined ethnic group and cultural background, limited to a list of pre-defined tick boxes. In standard output the most detailed classification used is 16 groups.

*Family*
A family comprises a group of people consisting of a married or cohabiting couple with or without child(ren), or a lone parent with child(ren). It also includes a married or cohabiting couple with their grandchild(ren) or a lone grandparent with his or her grandchild(ren) where there are no children in the intervening generation in the household. Cohabiting couples include same sex couples. Children in couple families need not belong to both members of the couple.

*Family Reference Person*
In a Lone parent family, the Family Reference Person (FRP) is taken to be the lone parent in a Lone parent family. In a couple family, the FRP is chosen from the two people in the couple on the basis of their economic activity (in the priority order; full-time job, part-time job, unemployed, retired, other). If both people have the same economic activity, the FRP is identified as the elder of the two or, if they are the same age, the first member of the couple on the form.

*Full-time student*
A full-time student is a person of any age who has indicated that they are a school child or student in full-time education. Full-time students and schoolchildren who are economically active are identified separately in the economic activity tables. They are not included in the other categories of economically active such as 'employees' or 'unemployed'. In tables on occupation and industry, where students are not identified separately, they are included under the appropriate occupation or industry. In the National Statistics Socio-economic Classification all full-time students are recorded in the 'full-time students' category regardless of whether they are economically active or not. The economic activity questions are only asked of people aged 16 to 74.

*Full-time working*
Working full-time is defined as working 31 hours or more a week.

*General Health*
A self-assessment of a person's general health over the 12 months before the Census. On the Census form either Good, Fairly good or Not good health could be chosen.

*Highest Level of Qualification*
In England and Wales, the highest level of qualification is derived from responses to both the qualifications question and the professional qualification question. The levels are:

No qualifications: No academic, vocational or professional qualifications
Level 1: 1+ 'O' level passes, 1+ CSE/GCSE any grades, NVQ level 1, Foundation GNVQ
Level 2: 5+ 'O' level passes, 5+ CSEs (grade 1). 5+ GCSEs (grades A-C), School Certificate, 1+'A' levels/ AS levels, NVQ level 2, Intermediate GNVQ
Level 3: 2+ 'A' levels, 4+ AS levels, Higher School certificate, NVQ level 3, Advanced GNVQ
Level 4/5: First degree, Higher degree, NVQ levels 4 and 5, HNC, HND, Qualified Teacher status, Qualified Medical Doctor, Qualified Dentist, Qualified Nurse, Midwife, Health Visitor
Other qualifications/level unknown: Any other qualifications or professional qualifications, not represented by other boxes on the Census form.

*Household*
A household comprises one person living alone, or a group of people (not necessarily related) living at the same address with common housekeeping - that is, sharing either a living room or sitting room or at least one meal a day.

*Household Composition*
Households consisting of one family and no other people are classified according to the type of family and the number of dependent children. Other households are classified by the number of dependent children or whether all student or all pensioner. An alternative classification defines households by the age of the people in it. It takes no account of the relationships between people.

*Household deprivation*
The classification is not related to the Department for Transport, Local Government and the Regions (DTLR) Index of Multiple Deprivation. It is one of the Alternative Household Classifications resulting from an Economic and Social Research Council (ESRC) project completed in 2001

*Household Reference Person*
The concept of Household Reference Person (HRP) is new in 2001 output. It replaces head of household used in 1991. If the household contains only one family the HRP is the same as the family reference person (FRP). If there is more than one family in the household, the HRP is chosen from among the FRPs using the same criteria as for choosing the FRP (economic activity, then age, then order on the form). If there is no family, the HRP is chosen from the individuals using the same criteria. In 1991, the Head of Household was taken as the first person on the form unless that person was aged under 16 or was not usually resident in the household.

*Household Size*
A household's size is the number of people resident in the household. It does not include students and schoolchildren living away from the household during term-time.

*Household Space*
A household space is the accommodation occupied by an individual household or, if unoccupied, available for an individual household.

*Limiting long-term Illness*
A self assessment of whether or not a person has a limiting long-term illness, health problem or disability which limits their daily activities or the work they can do, including problems that are due to old age.

*Living in a couple*
Includes both living with a spouse and cohabiting.

*Lone parent household*
The term is used to describe a household that comprises a lone parent family and no other person.

*Long-term unemployed*
A person is defined as being long-term unemployed at Census if the year they last worked was 1999 or earlier.

*National Statistics Socio-economic Classification (NS-SeC)*
The National Statistics Socio-economic Classification (NS-SeC) has been introduced by the Government to replace Social Class based on Occupation (also known as the Registrar General's Social Class) and Socio-Economic Groups (SEG). For more information see the National Statistics website at www.statistics.gov.uk/nsbase/methods_quality/ns_sec

*NS-SeC not classifiable for other reasons*
In the National Statistics - Socio-economic Classification, category L17 is 'not classifiable for other reasons'. This will usually include people who have not been asked questions on economic activity, such as people aged 75 and over. In Census tables that relate only to the 16 to 74 age groups the category 'not classifiable for other reasons' will include only people whose occupation has not been coded.

*Occupancy rating*
This provides a measure of under occupancy and over crowding. It relates the actual number of rooms to the number of rooms 'required' by the members of the household (based on a relationship between them and their ages). The room requirement is calculated as follows:
- a one person household is assumed to require three rooms (two common rooms and a bedroom) - where there are two or more residents it is assumed that they require a minimum of two common rooms plus one bedroom for:
i. each couple (as determined by the relationship question)
ii. each lone parent
iii. any other person aged 16 or over
iv. each pair aged 10 to 15 of the same sex
v. each pair formed from a remaining person aged 10 to 15 with a child aged under 10 of the same sex
vi. each pair of children aged under 10 remaining
vii. each remaining person (either aged 10 to 15 or under 10).

*Occupation*
A person's occupation is coded from the response to the question asking for the full title of the main job and the description of what is done in that job. It is coded to the 2000 edition of the Standard Occupational Classification (SOC).

*Other social rented*
Includes rented from Registered Social Landlord, Housing Association, Housing Co-operative, Charitable Trust and non-profit housing company.

*Part-time working*
Working part-time is defined as working 30 hours or less a week.

*Pensioner*
This term is used in some tables as a shorthand for 'person of pensionable age'. Pensionable age is 65 and over for males and 60 and over for females.

*Permanently sick/disabled*
This is a sub-category of 'economically inactive'. There is no direct connection with limiting long-term illness.

*Private rented*
This includes accommodation that is rented from a private landlord or letting agency, employer of a household member, relative or friend of a household member, or from anyone who is not a registered social landlord.

*Qualifications - higher level*
Level 4/5 (see *Highest level of qualification* for explanation)
Qualifications - lower level
Levels 1, 2 and 3 (see *Highest level of qualification* for explanation)

*Religion*
Those people who regard themselves as belonging to a religion are asked to provide an answer as to which religion, religious denomination or body they belong to. Those people who do not regard themselves as belonging to any particular religion are classified as belonging to 'No religion'.

*Rooms*
The count of the number of rooms in a household's accommodation does not include bathrooms, toilets, halls or landings, or rooms that can only be used for storage. All other rooms, for example, kitchens, living rooms, bedrooms, utility rooms and studies are counted. If two rooms have been converted into one they are counted as one room. Rooms shared between a number of households, for example a shared kitchen, are not counted. The count is not available for unoccupied household spaces.

*Self-employed*
The distinction between employee and self-employed is determined by the response to the question 'Do you work as an employee or are you self-employed?' It relates to the person's main job in the week before Census or, if not working in that week, their last main job.

*Social rented*
This includes accommodation that is rented from a council (local authority) or a housing association, housing co-operative, charitable trust, non-profit housing company or registered social landlord.

*Tenure*
The tenure of a household is derived from the response to the question asking whether the household owns or rents its accommodation and, if rented, from the response to the question asking who is the landlord.

*Unemployed*
A person is defined as unemployed if he or she is not in employment, is available to start work in the next 2 weeks and has either looked for work in the last 4 weeks or is waiting to start a new job. This is consistent with the International Labour Office (ILO) standard classification. The unemployment rate is calculated by dividing the number of people unemployed by the number of people economically active and multiplying by 100.

**Table 1 Population density (residents per hectare), 2001**

| | Ward in the borough with the lowest value | | Ward in the borough with the highest value | |
|---|---|---|---|---|
| City of London | | 22.79 | | |
| Barking and Dagenham | Thames | 10.84 | Becontree | 89.08 |
| Barnet | Mill Hill | 16.37 | Burnt Oak | 73.76 |
| Bexley | Cray Meadows Ward | 14.33 | St. Michael's | 73.88 |
| Brent | Stonebridge | 39.30 | Kilburn | 150.04 |
| Bromley | Darwin | 1.62 | Clock House | 69.55 |
| Camden | Highgate | 32.37 | King's Cross | 187.11 |
| Croydon | Heathfield | 14.98 | Bensham Manor | 111.20 |
| Ealing | Norwood Green | 33.31 | Southfield | 87.00 |
| Enfield | Chase | 7.40 | Haselbury | 80.71 |
| Greenwich | Peninsula | 22.66 | Glyndon | 81.55 |
| Hackney | King's Park | 60.41 | Cazenove | 153.27 |
| Hammersmith and Fulham | College Park and Old Oak | 22.20 | Addison | 202.33 |
| Haringey | Alexandra | 40.09 | Bruce Grove | 128.19 |
| Harrow | Canons | 17.90 | Kenton East | 77.19 |
| Havering | Upminster | 5.62 | Hacton | 50.70 |
| Hillingdon | Heathrow Villages | 4.34 | Cavendish | 55.84 |
| Hounslow | Osterley and Spring Grove | 16.66 | Heston Central | 65.25 |
| Islington | Bunhill | 92.27 | Tollington | 146.97 |
| Kensington and Chelsea | Royal Hospital | 85.00 | Earl's Court | 210.26 |
| Kingston upon Thames | Chessington South | 12.56 | Canbury | 77.32 |
| Lambeth | Herne Hill | 58.13 | Stockwell | 154.62 |
| Lewisham | Bellingham | 44.21 | Telegraph Hill | 93.40 |
| Merton | Village | 14.34 | Graveney | 106.09 |
| Newham | Royal Docks | 12.90 | Green Street East | 178.10 |
| Redbridge | Aldborough | 13.47 | Loxford | 105.53 |
| Richmond upon Thames | Ham, Petersham and Richmond Riverside | 10.25 | Whitton | 56.43 |
| Southwark | Peckham Rye | 24.95 | Chaucer | 159.08 |
| Sutton | Carshalton South and Clockhouse | 13.80 | Sutton Central | 76.54 |
| Tower Hamlets | Blackwall and Cubitt Town | 40.24 | Bethnal Green South | 155.20 |
| Waltham Forest | Chingford Green | 25.48 | Cann Hall | 132.53 |
| Wandsworth | Roehampton | 29.41 | Shaftesbury | 131.49 |
| Westminster | Knightsbridge and Belgravia | 24.93 | Lancaster Gate | 190.18 |
| | | | | |
| Inner London | | 84.34 | | |
| Outer London | | 34.78 | | |
| Greater London | | 44.97 | | |
| England and Wales | | 3.38 | | |

*Source: 2001 Census Area Statistics, Table CAS001*

## Map 1 Population density (residents per hectare), 2001

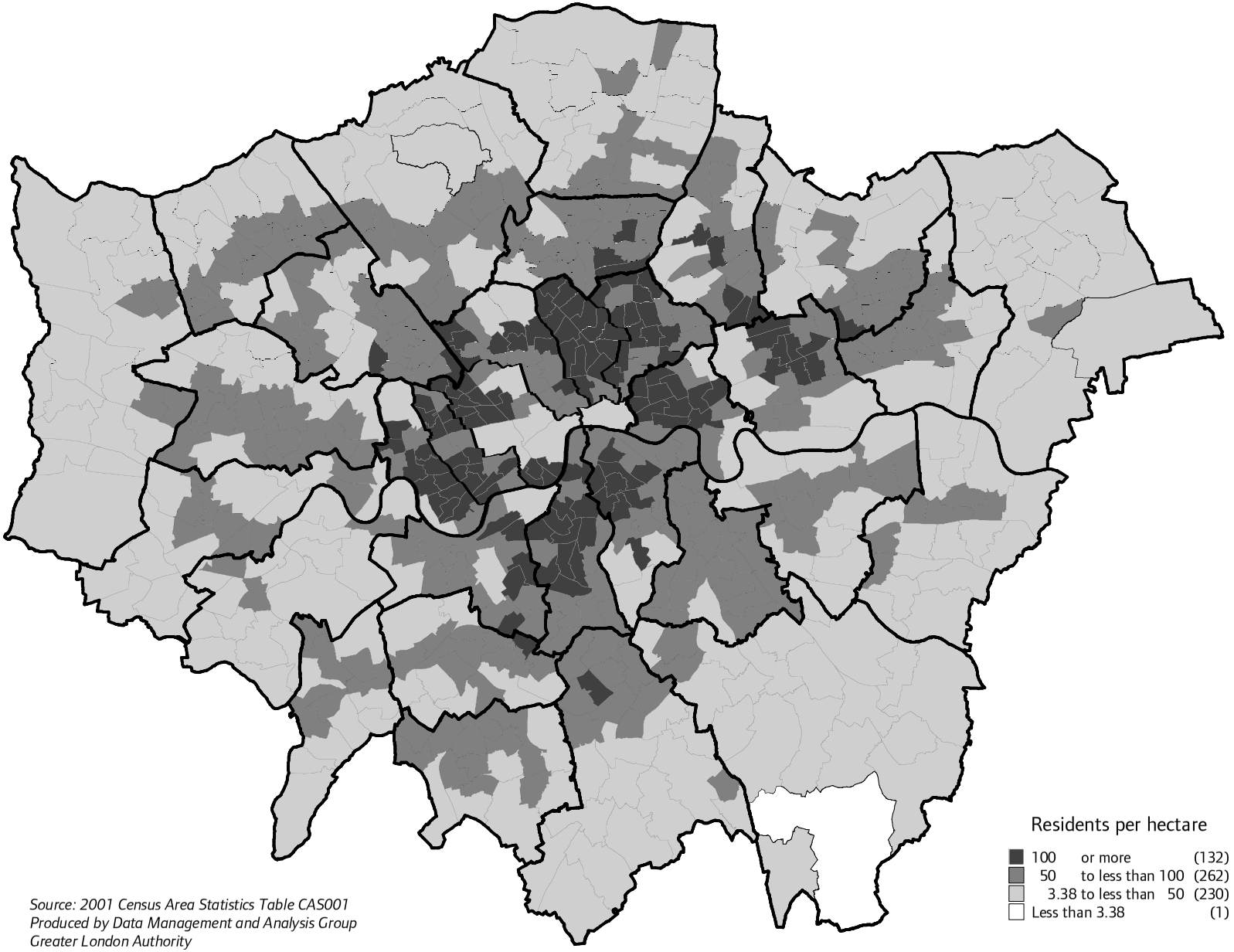


*Source: 2001 Census Area Statistics Table CAS001*
*Produced by Data Management and Analysis Group*
*Greater London Authority*

## Table 2 Percentage of residents aged 0 to 4, 2001

| | Ward in the borough with the lowest value | | Ward in the borough with the highest value | |
|---|---|---|---|---|
| City of London | | 3.47 | | |
| Barking and Dagenham | Longbridge | 5.71 | Gascoigne | 10.61 |
| Barnet | Finchley Church End | 5.23 | Colindale | 8.03 |
| Bexley | Sidcup | 4.48 | North End | 8.84 |
| Brent | Kenton | 5.07 | Stonebridge | 8.62 |
| Bromley | Copers Cope | 4.68 | Penge and Cator | 7.93 |
| Camden | Bloomsbury | 2.67 | St. Pancras and Somers Town | 8.31 |
| Croydon | Selsdon and Ballards | 5.18 | Fieldway | 10.77 |
| Ealing | Ealing Common | 4.37 | Northolt West End | 7.93 |
| Enfield | Grange | 4.63 | Edmonton Green | 9.43 |
| Greenwich | Eltham South | 4.94 | Woolwich Common | 10.00 |
| Hackney | Queensbridge | 6.47 | Springfield | 11.75 |
| Hammersmith and Fulham | Avonmore and Brook Green | 5.03 | Parsons Green and Walham | 8.35 |
| Haringey | Harringay | 5.44 | Northumberland Park | 8.48 |
| Harrow | Canons | 4.14 | Roxbourne | 7.75 |
| Havering | Cranham | 4.03 | Brooklands | 7.25 |
| Hillingdon | Ickenham | 5.05 | Yeading | 9.04 |
| Hounslow | Osterley and Spring Grove | 5.11 | Feltham West | 8.97 |
| Islington | Clerkenwell | 5.04 | Highbury West | 7.58 |
| Kensington and Chelsea | Earl's Court | 4.70 | Golborne | 7.80 |
| Kingston upon Thames | St. Mark's | 3.85 | Canbury | 9.14 |
| Lambeth | Bishop's | 5.26 | Stockwell | 8.94 |
| Lewisham | Lewisham Central | 6.24 | Evelyn | 9.28 |
| Merton | Hillside | 4.87 | Wimbledon Park | 8.65 |
| Newham | Beckton | 7.61 | Little Ilford | 9.60 |
| Redbridge | Monkhams | 4.73 | Loxford | 9.57 |
| Richmond upon Thames | Ham Petersham & Richmond Riverside | 5.50 | St. Margarets & North Twickenham | 7.95 |
| Southwark | Surrey Docks | 4.97 | Peckham | 9.05 |
| Sutton | Sutton South | 4.12 | Wandle Valley | 8.34 |
| Tower Hamlets | Millwall | 4.94 | Bromley-by-Bow | 9.88 |
| Waltham Forest | Chingford Green | 4.99 | Cann Hall | 8.53 |
| Wandsworth | East Putney | 4.50 | Nightingale | 8.24 |
| Westminster | West End | 3.17 | Westbourne | 7.31 |
| | | | | |
| Inner London | | 6.87 | | |
| Outer London | | 6.54 | | |
| Greater London | | 6.67 | | |
| England and Wales | | 5.95 | | |

*Source: 2001 Census Area Statistics, Table CAS001*

**Map 2 Percentage of residents aged 0 to 4, 2001**

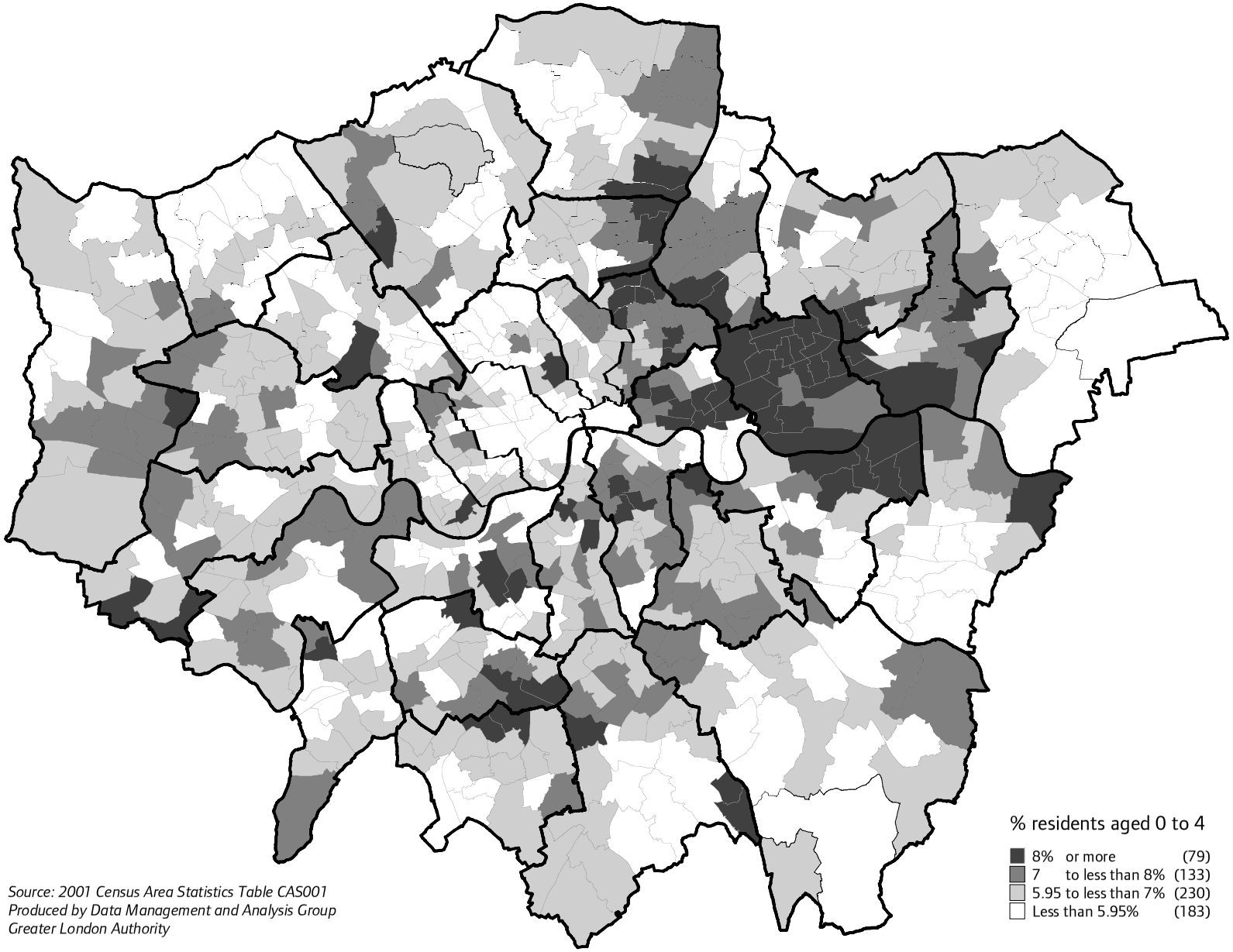


*Source: 2001 Census Area Statistics Table CAS001*
*Produced by Data Management and Analysis Group*
*Greater London Authority*

**Table 3 Percentage of residents aged 5 to 15, 2001**

| | Ward in the borough with the lowest value | | Ward in the borough with the highest value | |
|---|---|---|---|---|
| City of London | | 5.86 | | |
| Barking and Dagenham | Longbridge | 13.46 | Becontree | 17.62 |
| Barnet | West Finchley | 10.38 | Burnt Oak | 17.98 |
| Bexley | Longlands | 12.36 | North End | 17.28 |
| Brent | Mapesbury | 9.54 | Stonebridge | 19.08 |
| Bromley | Copers Cope | 8.43 | Cray Valley West | 15.80 |
| Camden | Bloomsbury | 5.18 | St. Pancras and Somers Town | 16.56 |
| Croydon | Fairfield | 8.61 | Fieldway | 22.80 |
| Ealing | Southfield | 8.42 | Southall Green | 18.12 |
| Enfield | Southgate | 11.66 | Upper Edmonton | 17.56 |
| Greenwich | Blackheath Westcombe | 9.53 | Plumstead | 17.50 |
| Hackney | Brownswood | 11.68 | Springfield | 21.50 |
| Hammersmith and Fulham | Munster | 7.22 | Wormholt and White City | 15.99 |
| Haringey | Highgate | 8.53 | White Hart Lane | 19.01 |
| Harrow | Greenhill | 10.67 | Roxbourne | 17.08 |
| Havering | Romford Town | 12.25 | Gooshays | 17.43 |
| Hillingdon | Uxbridge South | 10.21 | Pinkwell | 17.36 |
| Hounslow | Turnham Green | 8.11 | Heston West | 17.39 |
| Islington | Clerkenwell | 9.63 | Hillrise | 14.33 |
| Kensington and Chelsea | Courtfield | 5.34 | Golborne | 15.75 |
| Kingston upon Thames | St. Mark's | 5.35 | Chessington North and Hook | 15.81 |
| Lambeth | St. Leonard's | 9.64 | Coldharbour | 16.74 |
| Lewisham | Lewisham Central | 10.62 | Evelyn | 17.99 |
| Merton | Hillside | 7.24 | Pollards Hill | 17.13 |
| Newham | Royal Docks | 14.94 | Green Street East | 19.85 |
| Redbridge | Snaresbrook | 9.60 | Loxford | 18.75 |
| Richmond upon Thames | Twickenham Riverside | 8.29 | Heathfield | 15.15 |
| Southwark | Surrey Docks | 9.21 | Peckham | 20.83 |
| Sutton | Sutton South | 7.76 | St. Helier | 19.15 |
| Tower Hamlets | St. Katherine's and Wapping | 10.14 | Bromley-by-Bow | 19.60 |
| Waltham Forest | Leytonstone | 11.77 | Higham Hill | 17.56 |
| Wandsworth | Shaftesbury | 6.94 | Furzedown | 13.00 |
| Westminster | Marylebone High Street | 4.36 | Queen's Park | 14.73 |
| | | | | |
| Inner London | | 12.61 | | |
| Outer London | | 14.10 | | |
| Greater London | | 13.53 | | |
| England and Wales | | 14.21 | | |

*Source: 2001 Census Area Statistics, Table CAS001*

**Map 3 Percentage of residents aged 5 to 15, 2001**

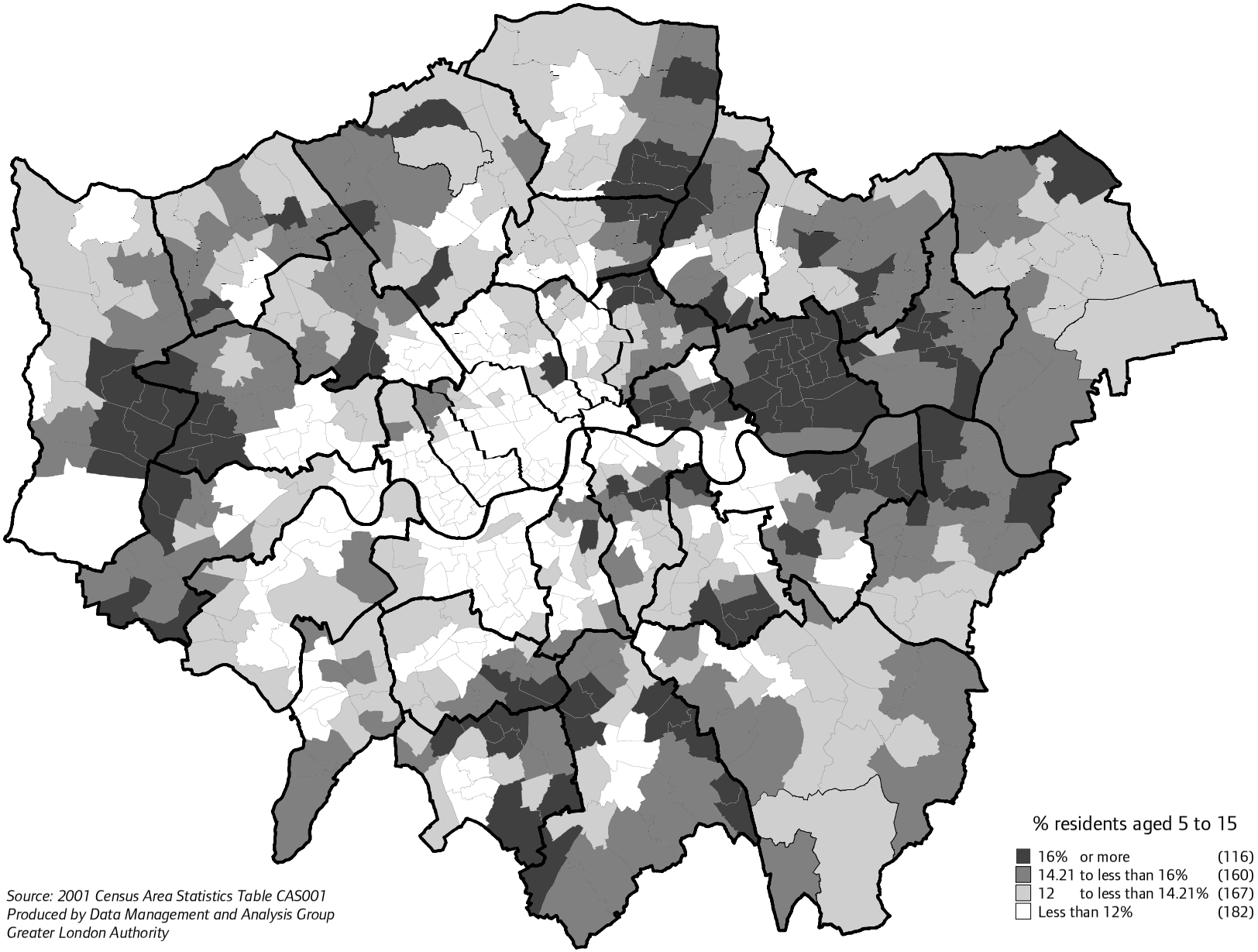


*Source: 2001 Census Area Statistics Table CAS001*
*Produced by Data Management and Analysis Group*
*Greater London Authority*

**Table 4 Percentage of residents aged 16 to retirement age, 2001**

| | Ward in the borough with the lowest value | | Ward in the borough with the highest value | |
|---|---|---|---|---|
| City of London | | 75.36 | | |
| Barking and Dagenham | Heath | 55.82 | Abbey | 66.28 |
| Barnet | Golders Green | 59.12 | Coppetts | 67.68 |
| Bexley | Cray Meadows | 58.32 | Thamesmead East | 65.29 |
| Brent | Stonebridge | 61.26 | Mapesbury | 73.46 |
| Bromley | Cray Valley West | 56.44 | Crystal Palace | 68.86 |
| Camden | St. Pancras and Somers Town | 62.51 | Bloomsbury | 80.70 |
| Croydon | Fieldway | 54.62 | Addiscombe | 69.27 |
| Ealing | Northolt West End | 60.98 | Southfield | 72.76 |
| Enfield | Cockfosters | 59.55 | Bowes | 68.45 |
| Greenwich | Abbey Wood | 59.16 | Peninsula | 68.32 |
| Hackney | Springfield | 56.70 | Brownswood | 71.43 |
| Hammersmith and Fulham | Wormholt and White City | 64.40 | North End | 77.56 |
| Haringey | White Hart Lane | 60.87 | Stroud Green | 75.37 |
| Harrow | Canons | 57.39 | Greenhill | 68.20 |
| Havering | Cranham | 55.51 | Romford Town | 64.81 |
| Hillingdon | Ickenham | 57.89 | Uxbridge South | 70.44 |
| Hounslow | Hanworth | 60.84 | Turnham Green | 71.84 |
| Islington | Canonbury | 65.57 | Clerkenwell | 72.69 |
| Kensington and Chelsea | St. Charles | 62.65 | Courtfield | 78.13 |
| Kingston upon Thames | St. James | 60.45 | St. Mark's | 79.74 |
| Lambeth | Streatham South | 65.21 | Ferndale | 74.50 |
| Lewisham | Downham | 57.74 | Brockley | 72.30 |
| Merton | St. Helier | 57.11 | Dundonald | 74.18 |
| Newham | East Ham South | 60.12 | Royal Docks | 67.49 |
| Redbridge | Hainault | 57.09 | Valentines | 67.43 |
| Richmond upon Thames | Heathfield | 60.99 | Twickenham Riverside | 70.92 |
| Southwark | Livesey | 61.71 | Surrey Docks | 79.16 |
| Sutton | St. Helier | 56.95 | Sutton West | 67.02 |
| Tower Hamlets | St. Dunstan's and Stepney Green | 58.97 | Millwall | 77.39 |
| Waltham Forest | Chingford Green | 57.33 | Leytonstone | 70.58 |
| Wandsworth | Roehampton | 62.59 | Fairfield | 77.25 |
| Westminster | Churchill | 64.19 | Lancaster Gate | 78.73 |
| | | | | |
| Inner London | | 68.45 | | |
| Outer London | | 63.40 | | |
| Greater London | | 65.35 | | |
| England and Wales | | 61.38 | | |

*Source: 2001 Census Area Statistics, Table CAS001*

**Map 4 Percentage of residents aged 16 to retirement age, 2001**

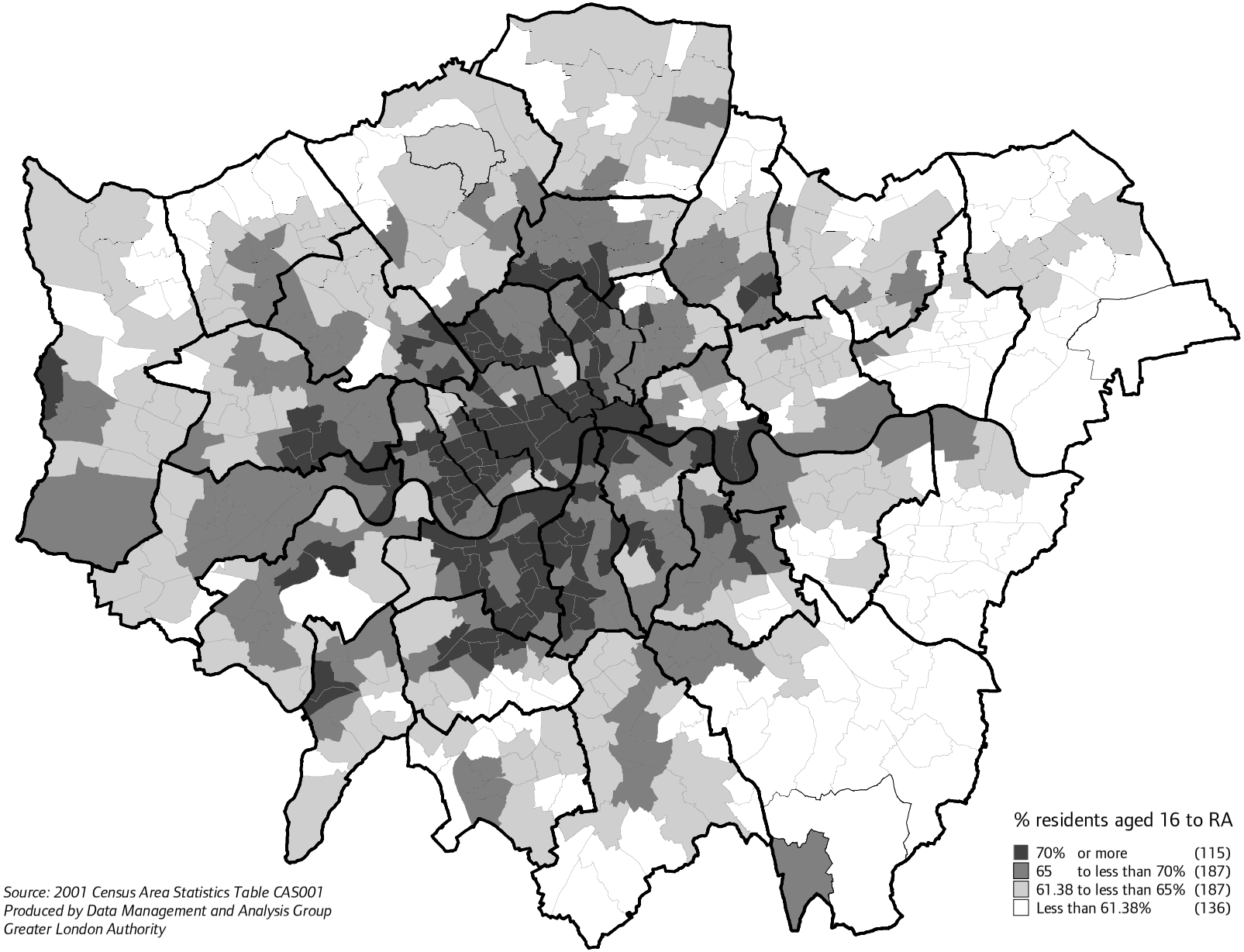


*Source: 2001 Census Area Statistics Table CAS001*
*Produced by Data Management and Analysis Group*
*Greater London Authority*

## Table 5 Percentage of residents of retirement age, 2001

| | Ward in the borough with the lowest value | | Ward in the borough with the highest value | |
|---|---|---|---|---|
| City of London | | 15.31 | | |
| Barking and Dagenham | Abbey | 9.07 | Chadwell Heath | 22.11 |
| Barnet | Colindale | 11.73 | Oakleigh | 19.61 |
| Bexley | Thamesmead East | 9.90 | Longlands | 23.97 |
| Brent | Willesden Green | 10.98 | Barnhill | 17.59 |
| Bromley | Crystal Palace | 11.81 | Farnborough and Crofton | 24.64 |
| Camden | King's Cross | 8.05 | Hampstead Town | 16.20 |
| Croydon | Woodside | 9.88 | Sanderstead | 21.53 |
| Ealing | Southall Green | 9.37 | Northolt Mandeville | 15.90 |
| Enfield | Ponders End | 11.66 | Cockfosters | 22.90 |
| Greenwich | Thamesmead Moorings | 7.48 | Eltham South | 22.38 |
| Hackney | Cazenove | 7.94 | Hoxton | 14.00 |
| Hammersmith and Fulham | North End | 9.79 | Palace Riverside | 17.30 |
| Haringey | Stroud Green | 7.92 | Fortis Green | 14.01 |
| Harrow | Roxbourne | 12.53 | Canons | 25.89 |
| Havering | Brooklands | 16.28 | Cranham | 26.78 |
| Hillingdon | Yeading | 9.13 | Ickenham | 23.23 |
| Hounslow | Feltham West | 9.18 | Feltham North | 16.77 |
| Islington | Tollington | 9.29 | Bunhill | 14.91 |
| Kensington and Chelsea | Courtfield | 10.89 | Royal Hospital | 24.16 |
| Kingston upon Thames | Canbury | 10.86 | St. James | 20.77 |
| Lambeth | Coldharbour | 8.14 | Prince's | 14.40 |
| Lewisham | New Cross | 8.20 | Downham | 18.19 |
| Merton | Lavender Fields | 9.37 | St. Helier | 20.61 |
| Newham | Beckton | 6.87 | East Ham South | 13.63 |
| Redbridge | Loxford | 10.40 | Snaresbrook | 22.58 |
| Richmond upon Thames | St. Margarets & North Twickenham | 11.92 | Ham Petersham & Richmond Riverside | 21.03 |
| Southwark | Surrey Docks | 6.66 | College | 16.07 |
| Sutton | Wandle Valley | 12.68 | Sutton South | 22.56 |
| Tower Hamlets | Millwall | 6.48 | Bow East | 15.31 |
| Waltham Forest | Cathall | 9.46 | Chingford Green | 25.19 |
| Wandsworth | Northcote | 9.18 | West Putney | 18.15 |
| Westminster | Lancaster Gate | 11.18 | Regent's Park | 19.45 |
| | | | | |
| Inner London | | 12.07 | | |
| Outer London | | 15.96 | | |
| Greater London | | 14.46 | | |
| England and Wales | | 18.46 | | |

*Source: 2001 Census Area Statistics, Table CAS001*

## Map 5 Percentage of residents of retirement age, 2001

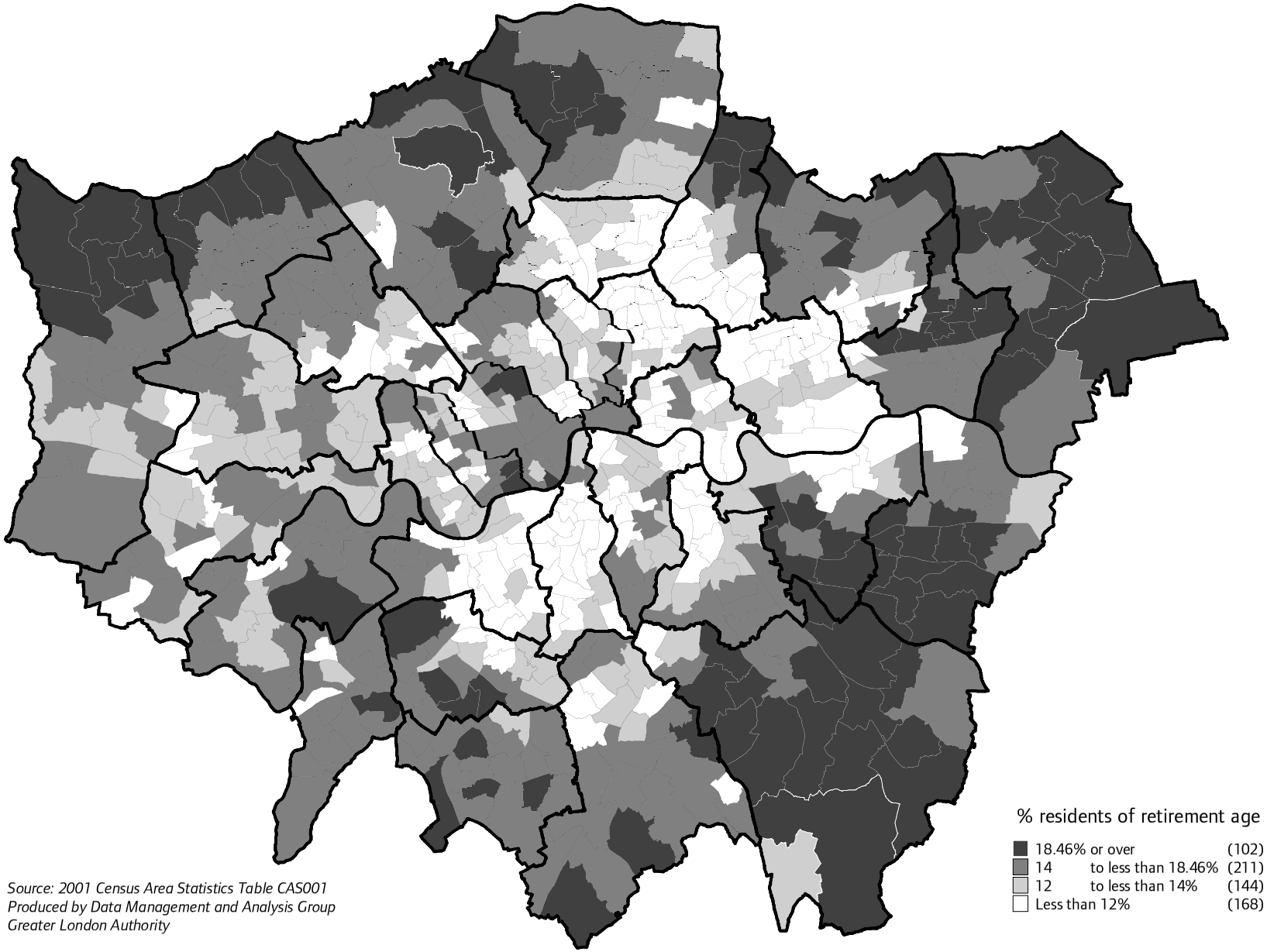


*Source: 2001 Census Area Statistics Table CAS001*
*Produced by Data Management and Analysis Group*
*Greater London Authority*

## Table 6 Percentage of residents aged 85 or over, 2001

| | Ward in the borough with the lowest value | | Ward in the borough with the highest value | |
|---|---|---|---|---|
| City of London | | 1.75 | | |
| Barking and Dagenham | Abbey | 1.00 | Chadwell Heath | 2.38 |
| Barnet | Colindale | 0.99 | Garden Suburb | 3.76 |
| Bexley | Thamesmead East | 0.98 | Sidcup | 3.57 |
| Brent | Wembley Central | 0.62 | Barnhill | 2.78 |
| Bromley | Biggin Hill | 1.09 | Chislehurst | 3.78 |
| Camden | King's Cross | 0.74 | Swiss Cottage | 2.56 |
| Croydon | Fieldway | 0.56 | Fairfield | 2.83 |
| Ealing | Southall Broadway | 0.49 | Ealing Broadway | 2.33 |
| Enfield | Edmonton Green | 1.15 | Cockfosters | 3.37 |
| Greenwich | Thamesmead Moorings | 0.52 | Blackheath Westcombe | 2.91 |
| Hackney | Stoke Newington Central | 0.62 | Lordship | 1.99 |
| Hammersmith and Fulham | Addison | 0.71 | Palace Riverside | 2.85 |
| Haringey | Stroud Green | 0.56 | Fortis Green | 2.29 |
| Harrow | Kenton West | 1.19 | Canons | 4.60 |
| Havering | South Hornchurch | 1.22 | Upminster | 2.90 |
| Hillingdon | Yeading | 0.65 | Northwood | 3.24 |
| Hounslow | Feltham West | 0.67 | Turnham Green | 2.13 |
| Islington | Highbury West | 0.62 | Junction | 1.52 |
| Kensington and Chelsea | Queen's Gate | 1.05 | Royal Hospital | 3.80 |
| Kingston upon Thames | Norbiton | 1.13 | Berrylands | 3.12 |
| Lambeth | Stockwell | 0.58 | Knight's Hill | 1.61 |
| Lewisham | New Cross | 0.76 | Downham | 2.05 |
| Merton | Lavender Fields | 0.72 | Village | 2.96 |
| Newham | Green Street East | 0.45 | Manor Park | 1.47 |
| Redbridge | Goodmayes | 1.01 | Snaresbrook | 3.76 |
| Richmond upon Thames | Fulwell and Hampton Hill | 1.71 | Twickenham Riverside | 2.80 |
| Southwark | Peckham | 0.46 | Village | 1.60 |
| Sutton | Wandle Valley | 1.09 | Sutton South | 4.49 |
| Tower Hamlets | Spitalfields and Banglatown | 0.33 | Bow East | 1.61 |
| Waltham Forest | Cathall | 0.87 | Chingford Green | 3.79 |
| Wandsworth | Fairfield | 0.87 | Nightingale | 2.51 |
| Westminster | Harrow Road | 0.82 | Regent's Park | 2.88 |
| | | | | |
| Inner London | | 1.21 | | |
| Outer London | | 1.81 | | |
| Greater London | | 1.58 | | |
| England and Wales | | 1.95 | | |

*Source: 2001 Census Area Statistics, Table CAS001*

## Map 6 Percentage of residents aged 85 or over, 2001

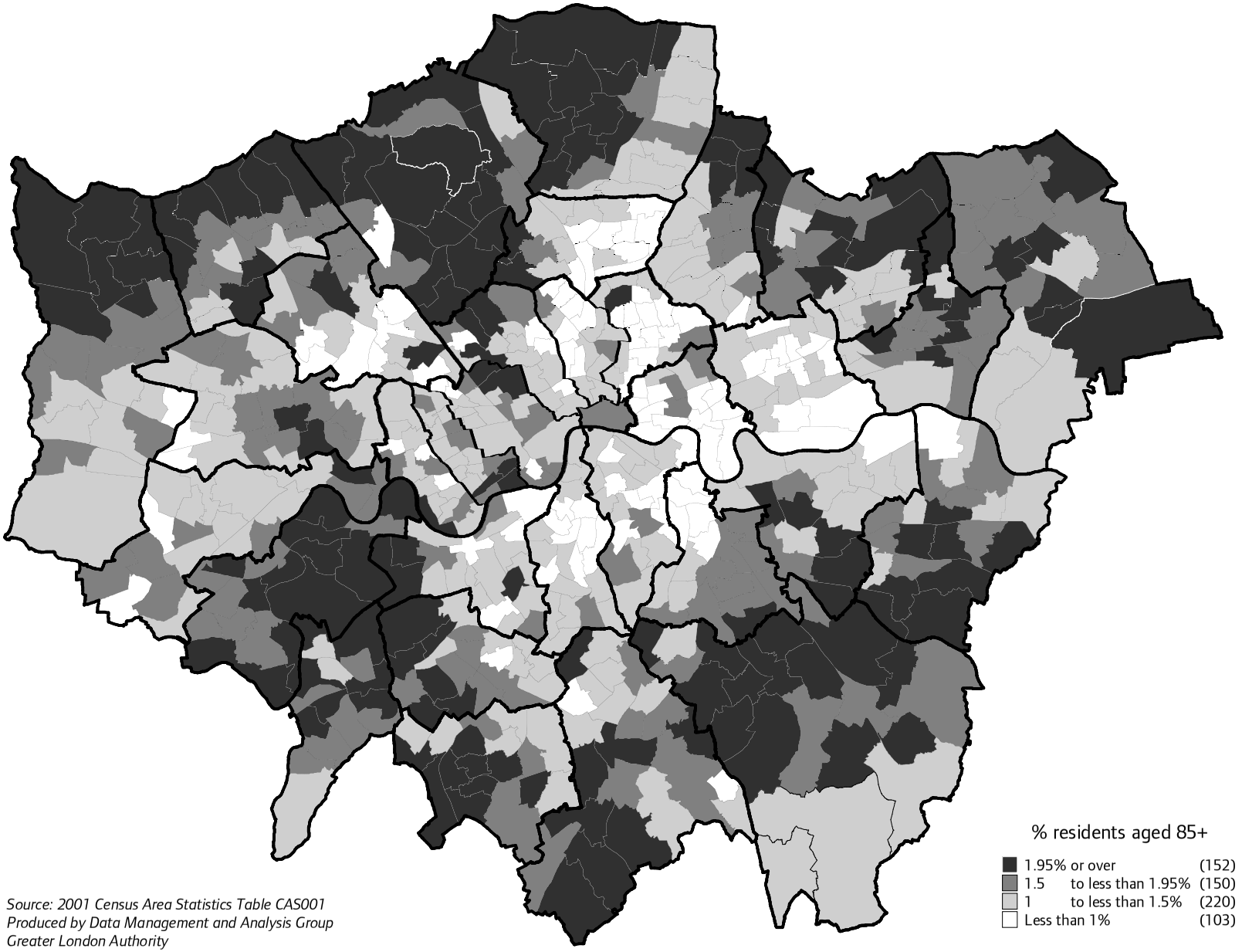


*Source: 2001 Census Area Statistics Table CAS001*
*Produced by Data Management and Analysis Group*
*Greater London Authority*

**Table 7 Percentage of residents living in communal establishments, 2001**

| | Ward in the borough with the lowest value | | Ward in the borough with the highest value | |
|---|---|---|---|---|
| City of London | | 4.44 | | |
| Barking and Dagenham | Alibon | 0.00 | Becontree | 3.59 |
| Barnet | Edgware | 0.21 | Mill Hill | 3.95 |
| Bexley | Belvedere | 0.00 | Longlands | 2.39 |
| Brent | Dollis Hill | 0.00 | Northwick Park | 5.99 |
| Bromley | Biggin Hill | 0.00 | Chislehurst | 5.21 |
| Camden | West Hampstead | 0.24 | Bloomsbury | 26.95 |
| Croydon | Shirley | 0.00 | Fairfield | 3.34 |
| Ealing | North Greenford | 0.00 | Norwood Green | 5.06 |
| Enfield | Lower Edmonton | 0.00 | Ponders End | 4.59 |
| Greenwich | Peninsula | 0.00 | Woolwich Common | 5.47 |
| Hackney | Clissold | 0.00 | Victoria | 3.13 |
| Hammersmith and Fulham | Fulham Broadway | 0.00 | College Park and Old Oak | 5.37 |
| Haringey | Seven Sisters | 0.02 | St. Ann's | 3.37 |
| Harrow | Belmont | 0.00 | Harrow Weald | 2.29 |
| Havering | Elm Park | 0.00 | Hacton | 2.15 |
| Hillingdon | Cavendish | 0.06 | Uxbridge South | 8.52 |
| Hounslow | Cranford | 0.00 | Hounslow West | 3.85 |
| Islington | Canonbury | 0.00 | Clerkenwell | 8.79 |
| Kensington and Chelsea | Hans Town | 0.00 | Courtfield | 7.96 |
| Kingston upon Thames | Alexandra | 0.00 | St. Mark's | 14.44 |
| Lambeth | Thornton | 0.05 | Bishop's | 5.04 |
| Lewisham | Whitefoot | 0.00 | Brockley | 4.43 |
| Merton | Dundonald | 0.00 | Raynes Park | 1.65 |
| Newham | Boleyn | 0.00 | Beckton | 2.69 |
| Redbridge | Bridge | 0.00 | Church End | 6.42 |
| Richmond upon Thames | North Richmond | 0.03 | South Twickenham | 5.57 |
| Southwark | Peckham | 0.00 | Cathedrals | 16.04 |
| Sutton | Beddington North | 0.00 | Sutton South | 3.45 |
| Tower Hamlets | Blackwall and Cubitt Town | 0.00 | Mile End and Globe Town | 4.03 |
| Waltham Forest | Higham Hill | 0.03 | Leytonstone | 2.73 |
| Wandsworth | Southfields | 0.00 | Roehampton | 6.88 |
| Westminster | Queen's Park | 0.13 | St. James's | 11.90 |
| | | | | |
| Inner London | | 1.73 | | |
| Outer London | | 1.04 | | |
| Greater London | | 1.30 | | |
| England and Wales | | 1.80 | | |

*Source: 2001 Census Area Statistics, Table CAS001*

## Map 7 Percentage of residents living in communal establishments, 2001

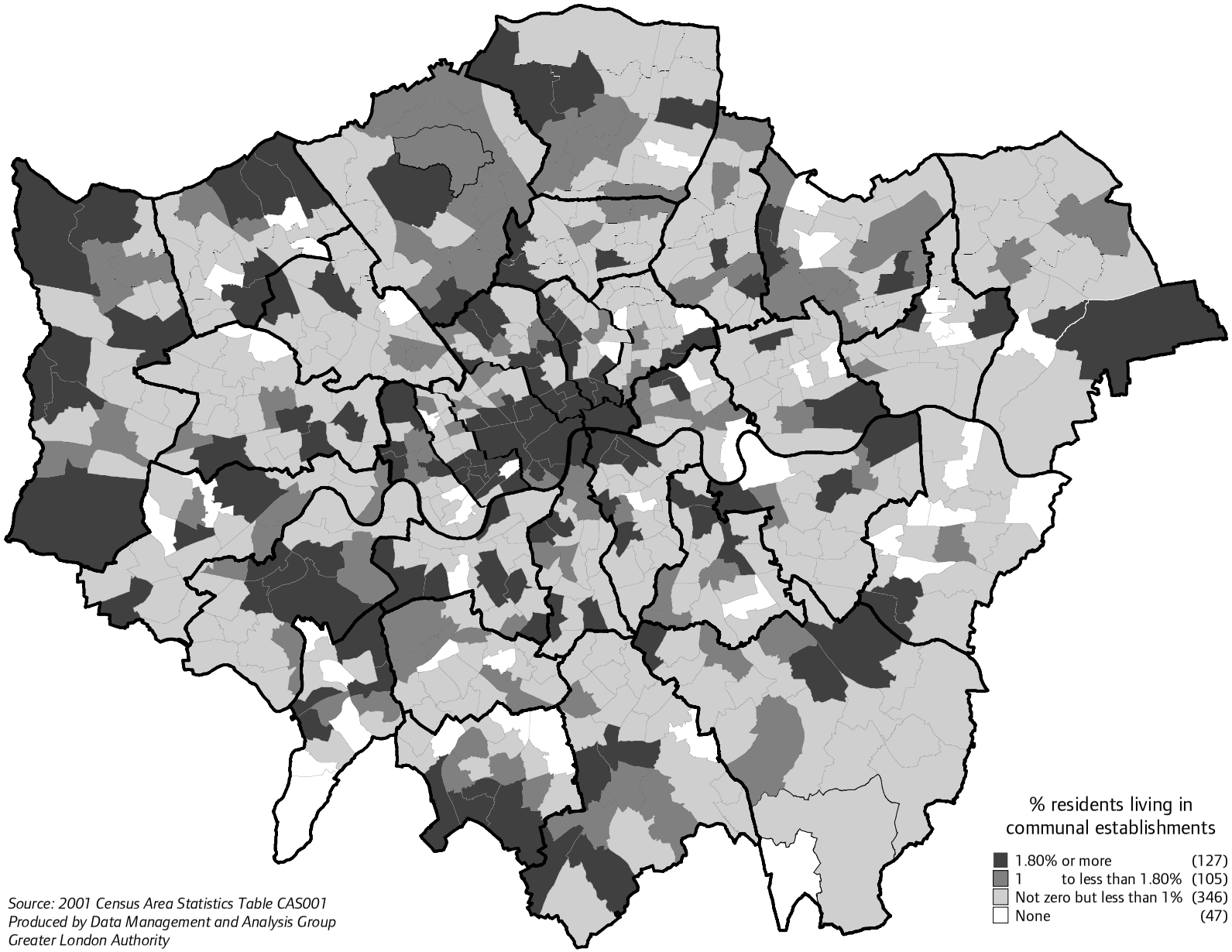


*Source: 2001 Census Area Statistics Table CAS001*
*Produced by Data Management and Analysis Group*
*Greater London Authority*

## Table 8 Dependency ratio, 2001

| | Ward in the borough with the lowest value | | Ward in the borough with the highest value | |
|---|---|---|---|---|
| City of London | | 0.33 | | |
| Barking and Dagenham | Abbey | 0.51 | Heath | 0.79 |
| Barnet | Coppetts | 0.48 | Golders Green | 0.69 |
| Bexley | Thamesmead East | 0.53 | Cray Meadows | 0.71 |
| Brent | Mapesbury | 0.36 | Stonebridge | 0.63 |
| Bromley | Crystal Palace | 0.45 | Cray Valley West | 0.77 |
| Camden | Bloomsbury | 0.24 | St. Pancras and Somers Town | 0.60 |
| Croydon | Addiscombe | 0.44 | Fieldway | 0.83 |
| Ealing | Southfield | 0.37 | Northolt West End | 0.64 |
| Enfield | Bowes | 0.46 | Cockfosters | 0.68 |
| Greenwich | Greenwich West | 0.46 | Abbey Wood | 0.69 |
| Hackney | Brownswood | 0.40 | Springfield | 0.76 |
| Hammersmith and Fulham | North End | 0.29 | Wormholt and White City | 0.55 |
| Haringey | Stroud Green | 0.33 | White Hart Lane | 0.64 |
| Harrow | Greenhill | 0.47 | Canons | 0.74 |
| Havering | Romford Town | 0.54 | Cranham | 0.80 |
| Hillingdon | Uxbridge South | 0.42 | Ickenham | 0.73 |
| Hounslow | Turnham Green | 0.39 | Hanworth | 0.64 |
| Islington | Clerkenwell | 0.38 | Canonbury | 0.53 |
| Kensington and Chelsea | Courtfield | 0.28 | St. Charles | 0.60 |
| Kingston upon Thames | St. Mark's | 0.25 | St. James | 0.65 |
| Lambeth | Ferndale | 0.34 | Streatham South | 0.53 |
| Lewisham | Brockley | 0.38 | Downham | 0.73 |
| Merton | Dundonald | 0.35 | St. Helier | 0.75 |
| Newham | Royal Docks | 0.48 | East Ham South | 0.66 |
| Redbridge | Valentines | 0.48 | Hainault | 0.75 |
| Richmond upon Thames | Twickenham Riverside | 0.41 | Heathfield | 0.64 |
| Southwark | Surrey Docks | 0.26 | Livesey | 0.62 |
| Sutton | Sutton West | 0.49 | St. Helier | 0.76 |
| Tower Hamlets | Millwall | 0.29 | St. Dunstan's and Stepney Green | 0.70 |
| Waltham Forest | Grove Green | 0.42 | Chingford Green | 0.74 |
| Wandsworth | Fairfield | 0.29 | Roehampton | 0.60 |
| Westminster | Lancaster Gate | 0.27 | Churchill | 0.56 |
| | | | | |
| Inner London | | 0.46 | | |
| Outer London | | 0.58 | | |
| Greater London | | 0.53 | | |
| England and Wales | | 0.63 | | |

*Source: 2001 Census Area Statistics, Table CAS001*

## Map 8 Dependency ratio, 2001

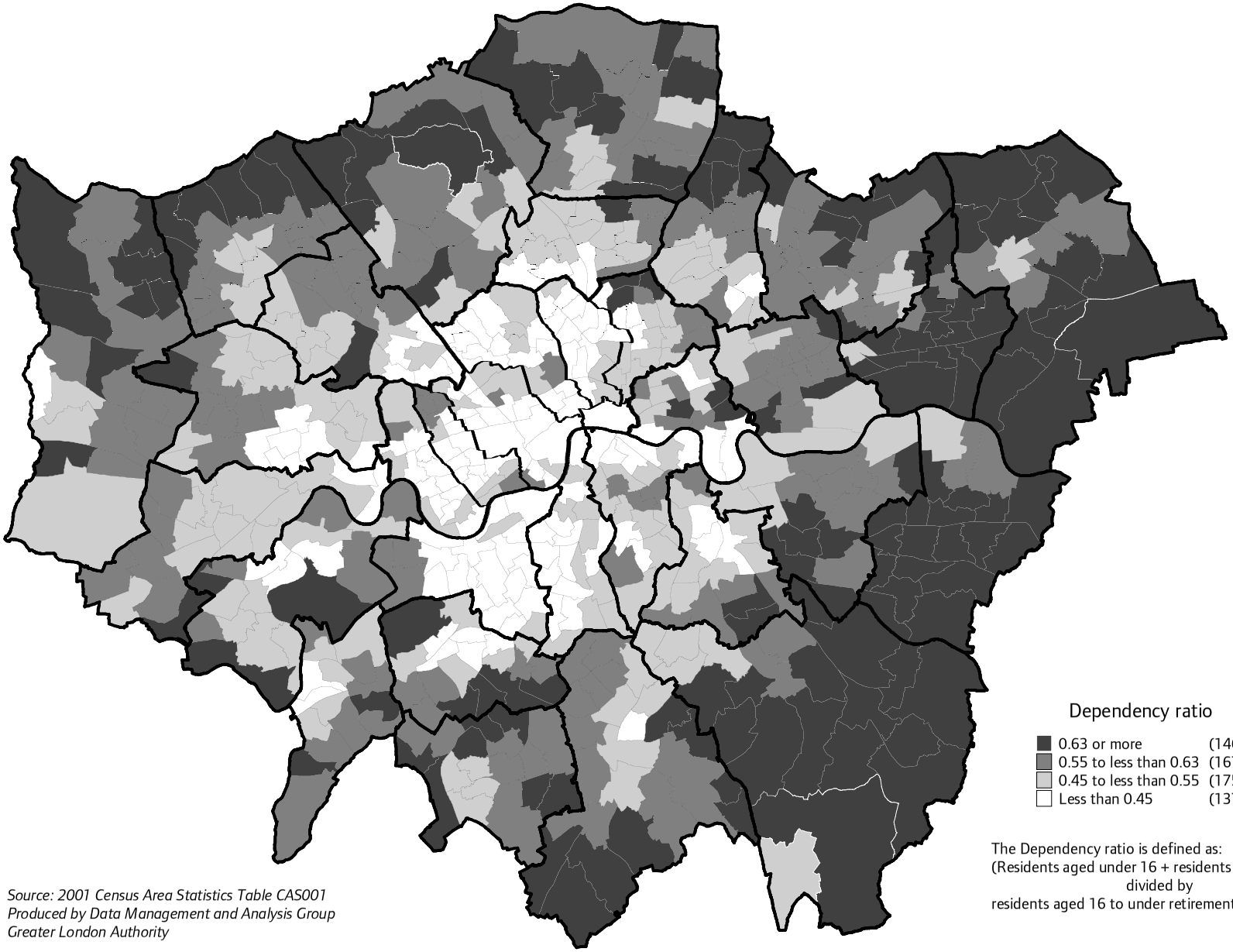


The Dependency ratio is defined as:
(Residents aged under 16 + residents of retirement age)
divided by
residents aged 16 to under retirement age

*Source: 2001 Census Area Statistics Table CAS001*
*Produced by Data Management and Analysis Group*
*Greater London Authority*

## Table 9 Percentage of residents aged 16 and over who were married, 2001

| | Ward in the borough with the lowest value | | Ward in the borough with the highest value | |
|---|---|---|---|---|
| City of London | | 30.97 | | |
| Barking and Dagenham | Gascoigne | 38.28 | Longbridge | 54.28 |
| Barnet | East Finchley | 37.86 | Totteridge | 57.77 |
| Bexley | Thamesmead East | 43.67 | Brampton | 60.93 |
| Brent | Kilburn | 28.32 | Kenton | 58.10 |
| Bromley | Crystal Palace | 28.17 | Petts Wood and Knoll | 64.67 |
| Camden | Bloomsbury | 18.97 | Hampstead Town | 37.79 |
| Croydon | Fairfield | 34.01 | Selsdon and Ballards | 62.98 |
| Ealing | Elthorne | 34.00 | Lady Margaret | 55.77 |
| Enfield | Edmonton Green | 40.63 | Bush Hill Park | 53.65 |
| Greenwich | Woolwich Riverside | 30.94 | Coldharbour and New Eltham | 50.65 |
| Hackney | Dalston | 26.46 | Springfield | 40.34 |
| Hammersmith and Fulham | North End | 21.69 | Palace Riverside | 40.46 |
| Haringey | Stroud Green | 26.42 | Alexandra | 42.93 |
| Harrow | Greenhill | 40.10 | Belmont | 63.45 |
| Havering | Gooshays | 43.56 | Emerson Park | 63.32 |
| Hillingdon | Uxbridge South | 36.81 | Ickenham | 63.05 |
| Hounslow | Turnham Green | 34.20 | Heston West | 53.11 |
| Islington | Junction | 25.09 | Canonbury | 32.00 |
| Kensington and Chelsea | Earl's Court | 22.33 | Holland | 39.44 |
| Kingston upon Thames | St. Mark's | 26.66 | Old Malden | 57.94 |
| Lambeth | Ferndale | 22.98 | Streatham South | 40.05 |
| Lewisham | Brockley | 28.06 | Catford South | 45.77 |
| Merton | Colliers Wood | 34.58 | Village | 56.74 |
| Newham | Royal Docks | 29.61 | Green Street East | 51.21 |
| Redbridge | Snaresbrook | 41.79 | Clayhall | 61.60 |
| Richmond upon Thames | Twickenham Riverside | 39.96 | Whitton | 54.28 |
| Southwark | Cathedrals | 23.80 | Village | 48.03 |
| Sutton | Sutton South | 35.60 | Cheam | 59.76 |
| Tower Hamlets | Bow East | 29.33 | Spitalfields and Banglatown | 42.02 |
| Waltham Forest | Cathall | 34.78 | Endlebury | 53.33 |
| Wandsworth | Queenstown | 25.86 | Wandsworth Common | 39.10 |
| Westminster | Harrow Road | 27.25 | Abbey Road | 42.62 |
| | | | | |
| Inner London | | 32.49 | | |
| Outer London | | 47.55 | | |
| Greater London | | 41.69 | | |
| England and Wales | | 50.92 | | |

*Source: 2001 Census Area Statistics, Table CAS002*

## Map 9 Percentage of residents aged 16 and over who were married, 2001

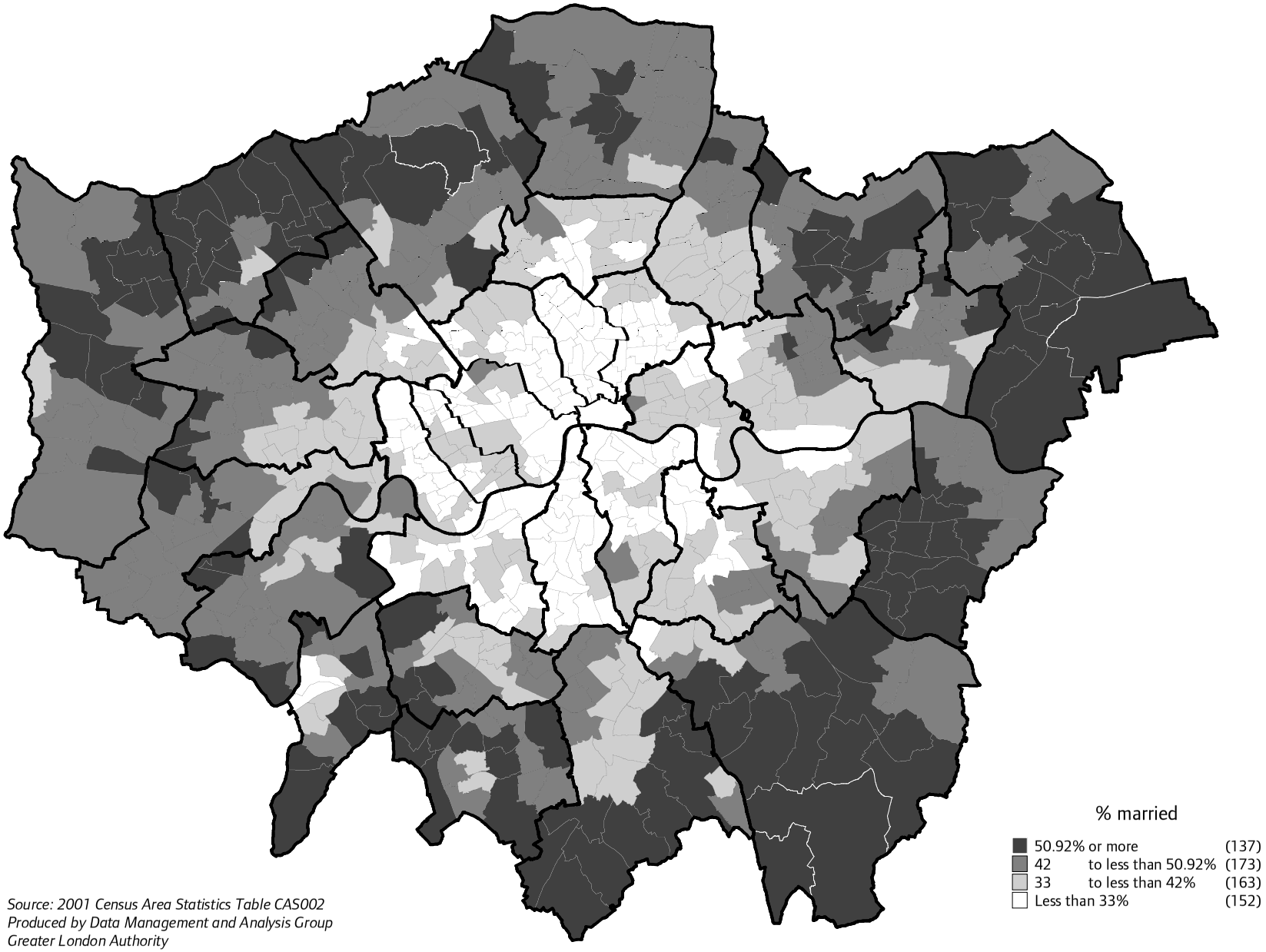


*Source: 2001 Census Area Statistics Table CAS002*
*Produced by Data Management and Analysis Group*
*Greater London Authority*

## Table 10 Percentage of Household Reference Persons (HRPs) who were male, 2001

| | Ward in the borough with the lowest value | | Ward in the borough with the highest value | |
|---|---|---|---|---|
| City of London | | 60.08 | | |
| Barking and Dagenham | Chadwell Heath | 51.34 | Longbridge | 60.81 |
| Barnet | Burnt Oak | 50.97 | Totteridge | 63.70 |
| Bexley | North End | 55.87 | St. Michael's | 66.48 |
| Brent | Stonebridge | 47.53 | Kenton | 66.75 |
| Bromley | Crystal Palace | 49.44 | Biggin Hill | 68.13 |
| Camden | Highgate | 46.84 | Hampstead Town | 58.85 |
| Croydon | Fieldway | 50.70 | Coulsdon West | 67.86 |
| Ealing | Elthorne | 51.88 | Southall Broadway | 65.86 |
| Enfield | Edmonton Green | 51.41 | Bush Hill Park | 61.28 |
| Greenwich | Middle Park and Sutcliffe | 50.92 | Eltham North | 57.73 |
| Hackney | Wick | 47.47 | Springfield | 55.44 |
| Hammersmith and Fulham | College Park and Old Oak | 46.23 | Parsons Green and Walham | 57.26 |
| Haringey | White Hart Lane | 46.33 | Muswell Hill | 57.88 |
| Harrow | Greenhill | 54.90 | Belmont | 67.88 |
| Havering | Gooshays | 53.12 | Emerson Park | 67.30 |
| Hillingdon | Yeading | 56.52 | Ickenham | 65.02 |
| Hounslow | Brentford | 53.21 | Osterley and Spring Grove | 62.92 |
| Islington | Junction | 48.90 | Clerkenwell | 54.97 |
| Kensington and Chelsea | St. Charles | 49.46 | Queen's Gate | 60.77 |
| Kingston upon Thames | Norbiton | 56.96 | Alexandra | 66.52 |
| Lambeth | Vassall | 49.19 | Clapham Common | 57.30 |
| Lewisham | Sydenham | 50.19 | Catford South | 56.67 |
| Merton | Cricket Green | 51.70 | Village | 63.65 |
| Newham | Canning Town South | 48.02 | East Ham North | 65.96 |
| Redbridge | Snaresbrook | 54.09 | Clayhall | 66.78 |
| Richmond upon Thames | Mortlake and Barnes Common | 55.69 | Whitton | 61.97 |
| Southwark | Peckham | 48.80 | Surrey Docks | 61.73 |
| Sutton | St. Helier | 54.37 | Carshalton South and Clockhouse | 65.86 |
| Tower Hamlets | Bow East | 51.91 | Spitalfields and Banglatown | 67.23 |
| Waltham Forest | Cathall | 51.97 | Endlebury | 60.39 |
| Wandsworth | Roehampton | 46.18 | Wandsworth Common | 58.62 |
| Westminster | Queen's Park | 47.66 | West End | 60.95 |
| | | | | |
| Inner London | | 53.60 | | |
| Outer London | | 58.25 | | |
| Greater London | | 56.37 | | |
| England and Wales | | 60.40 | | |

*Source: 2001 Census Area Statistics, Table CAS003*

## Map 10 Percentage of Household Reference Persons (HRPs) who were male, 2001

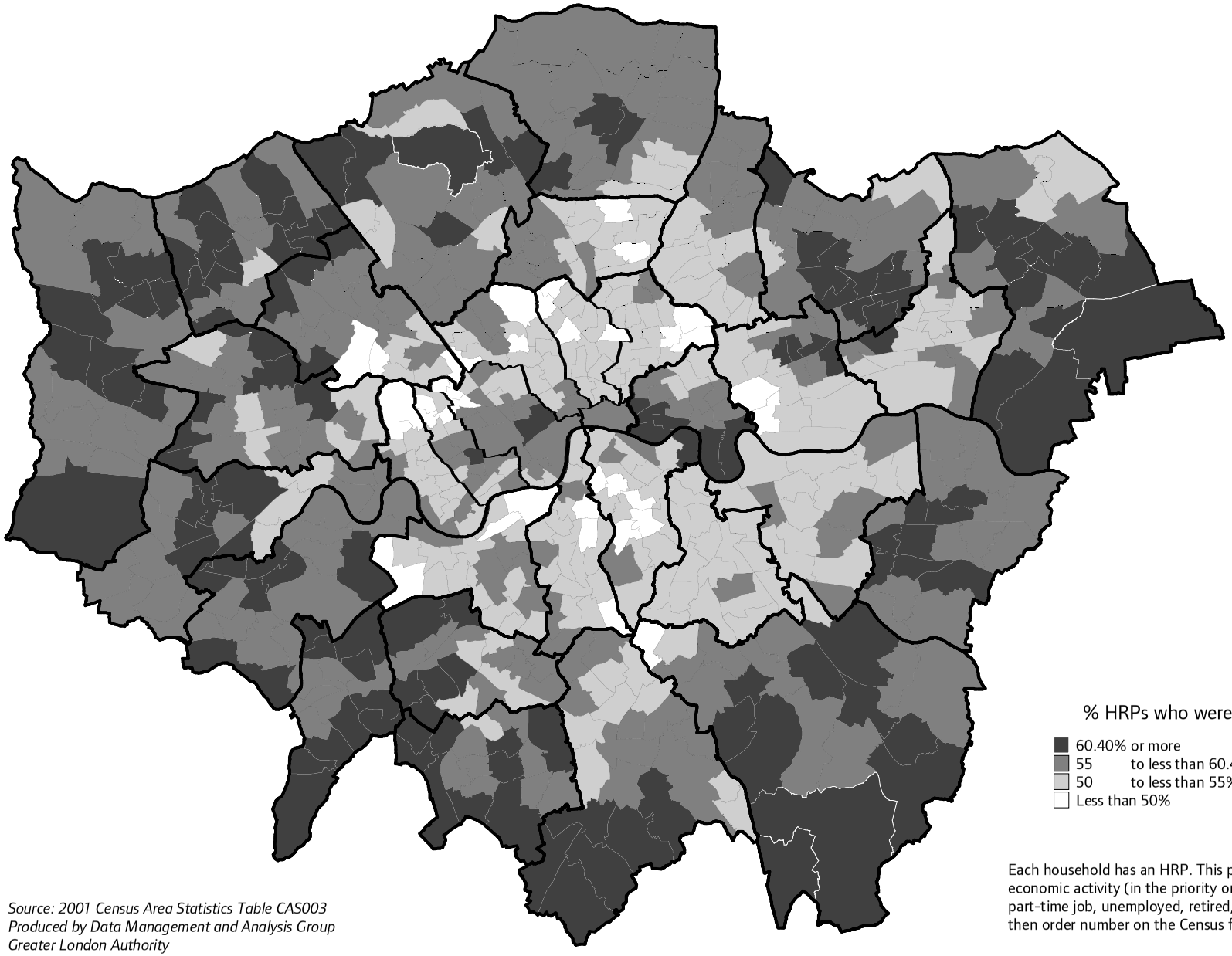


Each household has an HRP. This person is decided by economic activity (in the priority order of full-time job, part-time job, unemployed, retired, other) then age and then order number on the Census form.

*Source: 2001 Census Area Statistics Table CAS003*
*Produced by Data Management and Analysis Group*
*Greater London Authority*

## Table 11 Percentage of Household Reference Persons (HRPs) who were female, 2001

| | Ward in the borough with the lowest value | | Ward in the borough with the highest value | |
|---|---|---|---|---|
| City of London | | 39.92 | | |
| Barking and Dagenham | Longbridge | 39.19 | Chadwell Heath | 48.66 |
| Barnet | Totteridge | 36.30 | Burnt Oak | 49.03 |
| Bexley | St. Michael's | 33.52 | North End | 44.13 |
| Brent | Kenton | 33.25 | Stonebridge | 52.47 |
| Bromley | Biggin Hill | 31.87 | Crystal Palace | 50.56 |
| Camden | Hampstead Town | 41.15 | Highgate | 53.16 |
| Croydon | Coulsdon West | 32.14 | Fieldway | 49.30 |
| Ealing | Southall Broadway | 34.14 | Elthorne | 48.12 |
| Enfield | Bush Hill Park | 38.72 | Edmonton Green | 48.59 |
| Greenwich | Eltham North | 42.27 | Middle Park and Sutcliffe | 49.08 |
| Hackney | Springfield | 44.56 | Wick | 52.53 |
| Hammersmith and Fulham | Parsons Green and Walham | 42.74 | College Park and Old Oak | 53.77 |
| Haringey | Muswell Hill | 42.12 | White Hart Lane | 53.67 |
| Harrow | Belmont | 32.12 | Greenhill | 45.10 |
| Havering | Emerson Park | 32.70 | Gooshays | 46.88 |
| Hillingdon | Ickenham | 34.98 | Yeading | 43.48 |
| Hounslow | Osterley and Spring Grove | 37.08 | Brentford | 46.79 |
| Islington | Clerkenwell | 45.03 | Junction | 51.10 |
| Kensington and Chelsea | Queen's Gate | 39.23 | St. Charles | 50.54 |
| Kingston upon Thames | Alexandra | 33.48 | Norbiton | 43.04 |
| Lambeth | Clapham Common | 42.70 | Vassall | 50.81 |
| Lewisham | Catford South | 43.33 | Sydenham | 49.81 |
| Merton | Village | 36.35 | Cricket Green | 48.30 |
| Newham | East Ham North | 34.04 | Canning Town South | 51.98 |
| Redbridge | Clayhall | 33.22 | Snaresbrook | 45.91 |
| Richmond upon Thames | Whitton | 38.03 | Mortlake and Barnes Common | 44.31 |
| Southwark | Surrey Docks | 38.27 | Peckham | 51.20 |
| Sutton | Carshalton South and Clockhouse | 34.14 | St. Helier | 45.63 |
| Tower Hamlets | Spitalfields and Banglatown | 32.77 | Bow East | 48.09 |
| Waltham Forest | Endlebury | 39.61 | Cathall | 48.03 |
| Wandsworth | Wandsworth Common | 41.38 | Roehampton | 53.82 |
| Westminster | West End | 39.05 | Queen's Park | 52.34 |
| | | | | |
| Inner London | | 46.40 | | |
| Outer London | | 41.75 | | |
| Greater London | | 43.63 | | |
| England and Wales | | 39.60 | | |

*Source: 2001 Census Area Statistics, Table CAS003*

## Map 11 Percentage of Household Reference Persons (HRPs) who were female, 2001

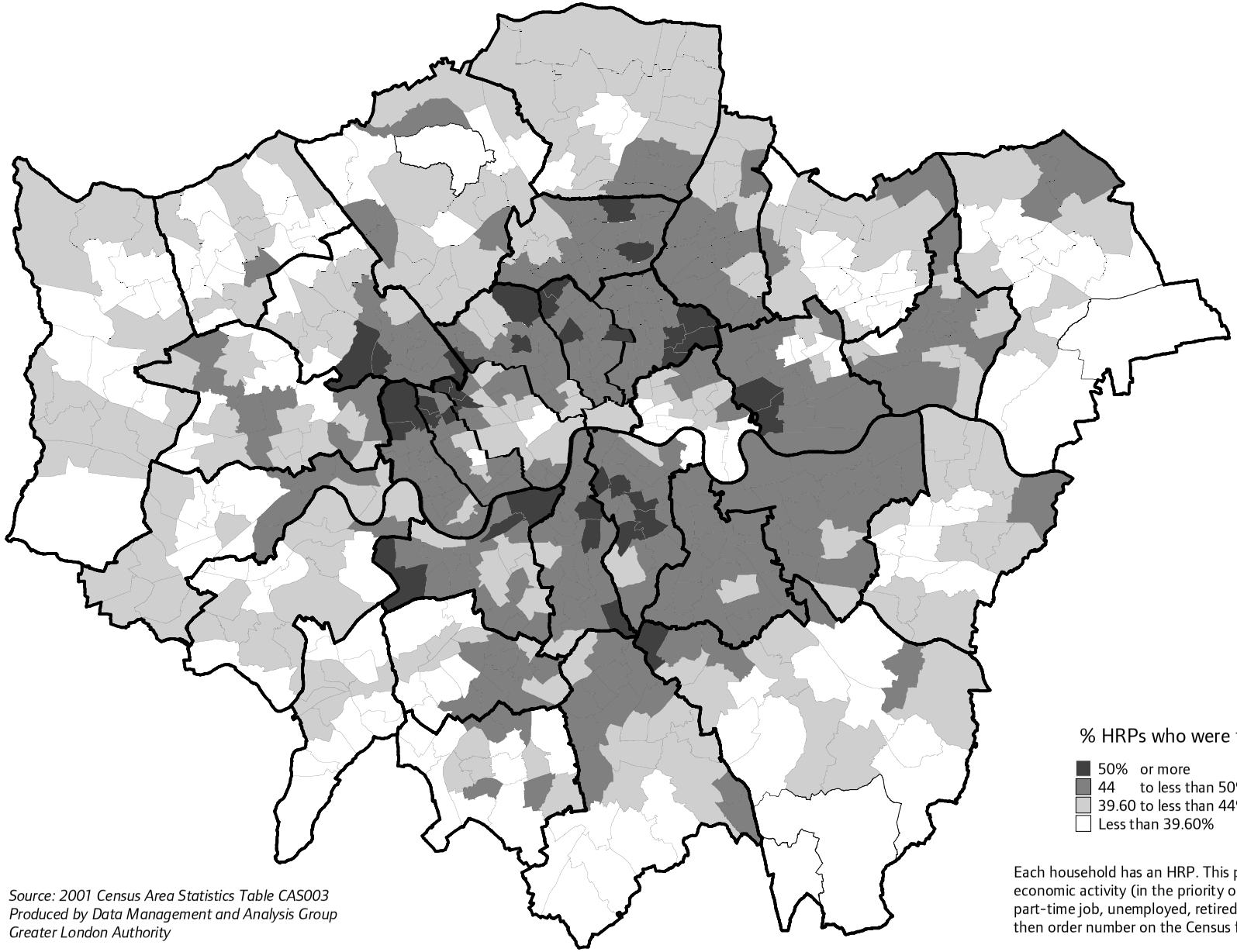


*Source: 2001 Census Area Statistics Table CAS003*
*Produced by Data Management and Analysis Group*
*Greater London Authority*

Each household has an HRP. This person is decided by economic activity (in the priority order of full-time job, part-time job, unemployed, retired, other) then age and then order number on the Census form.

## Table 12 Percentage of Household Reference Persons aged under 20, 2001

| | Ward in the borough with the lowest value | | Ward in the borough with the highest value | |
|---|---|---|---|---|
| City of London | | 0.46 | | |
| Barking and Dagenham | Longbridge | 0.17 | Thames | 1.66 |
| Barnet | Totteridge | 0.00 | Colindale | 0.98 |
| Bexley | Blackfen and Lamorbey | 0.07 | Colyers | 1.04 |
| Brent | Northwick Park | 0.10 | Harlesden | 0.79 |
| Bromley | Darwin | 0.00 | Cray Valley East | 0.54 |
| Camden | Fortune Green | 0.25 | Bloomsbury | 0.78 |
| Croydon | Coulsdon West | 0.06 | Fieldway | 3.47 |
| Ealing | Ealing Broadway | 0.12 | Dormers Wells | 0.52 |
| Enfield | Bush Hill Park | 0.13 | Upper Edmonton | 0.69 |
| Greenwich | Eltham North | 0.17 | Plumstead | 1.55 |
| Hackney | Dalston | 0.31 | Wick | 0.89 |
| Hammersmith and Fulham | Palace Riverside | 0.18 | Avonmore and Brook Green | 0.50 |
| Haringey | Muswell Hill | 0.14 | West Green | 1.24 |
| Harrow | Headstone North | 0.00 | Harrow on the Hill | 1.61 |
| Havering | Elm Park | 0.06 | Gooshays | 0.47 |
| Hillingdon | Cavendish | 0.09 | Heathrow Villages | 1.21 |
| Hounslow | Chiswick Homefields | 0.20 | Hounslow West | 0.51 |
| Islington | Caledonian | 0.21 | Mildmay | 0.80 |
| Kensington and Chelsea | Campden | 0.07 | Pembridge | 2.95 |
| Kingston upon Thames | Old Malden | 0.00 | Coombe Hill | 0.46 |
| Lambeth | Thurlow Park | 0.33 | Bishop's | 4.79 |
| Lewisham | Crofton Park | 0.26 | Telegraph Hill | 0.95 |
| Merton | Lower Morden | 0.00 | Pollards Hill | 0.46 |
| Newham | East Ham South | 0.40 | Forest Gate South | 2.29 |
| Redbridge | Church End | 0.10 | Loxford | 0.74 |
| Richmond upon Thames | South Twickenham | 0.00 | Hampton Wick | 0.34 |
| Southwark | Village | 0.15 | Chaucer | 0.76 |
| Sutton | Cheam | 0.11 | Sutton Central | 3.82 |
| Tower Hamlets | Spitalfields and Banglatown | 0.24 | Bromley-by-Bow | 0.72 |
| Waltham Forest | Chingford Green | 0.07 | Leyton | 0.76 |
| Wandsworth | Thamesfield | 0.05 | Roehampton | 0.96 |
| Westminster | Church Street | 0.15 | Westbourne | 0.77 |
| | | | | |
| Inner London | | 0.53 | | |
| Outer London | | 0.43 | | |
| Greater London | | 0.47 | | |
| England and Wales | | 0.49 | | |

*Source: 2001 Census Area Statistics, Table CAS003*

## Map 12 Percentage of Household Reference Persons (HRPs) aged under 20, 2001

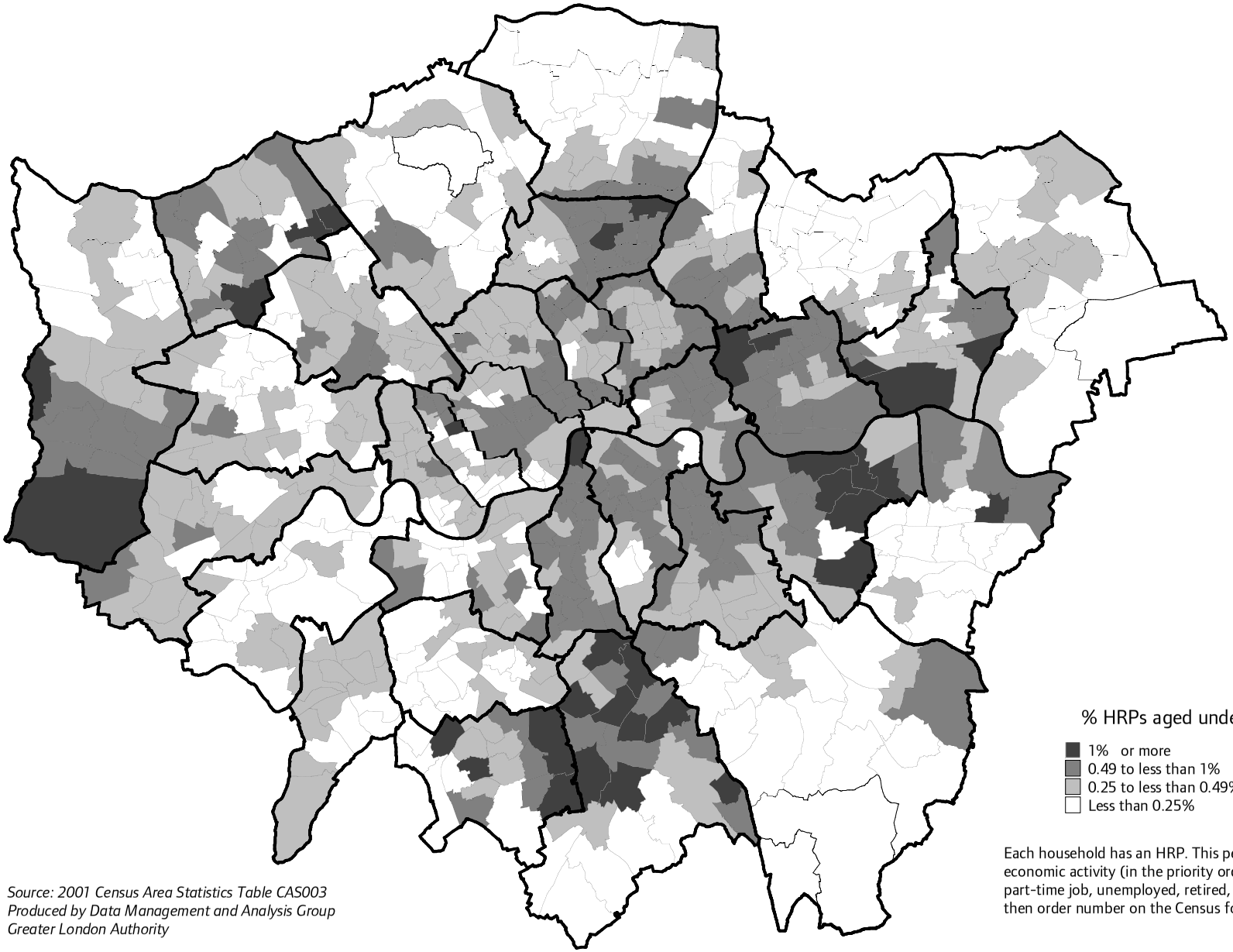


Each household has an HRP. This person is decided by economic activity (in the priority order of full-time job, part-time job, unemployed, retired, other) then age and then order number on the Census form.

*Source: 2001 Census Area Statistics Table CAS003*
*Produced by Data Management and Analysis Group*
*Greater London Authority*

## Table 13 Percentage of Household Reference Persons aged 20 to 44, 2001

| | Ward in the borough with the lowest value | | Ward in the borough with the highest value | |
|---|---|---|---|---|
| City of London | | 47.46 | | |
| Barking and Dagenham | Longbridge | 33.99 | Abbey | 56.99 |
| Barnet | Edgware | 36.00 | Coppetts | 53.19 |
| Bexley | Brampton | 30.52 | North End | 52.82 |
| Brent | Kenton | 33.92 | Willesden Green | 58.96 |
| Bromley | West Wickham | 28.16 | Crystal Palace | 61.62 |
| Camden | Highgate | 46.08 | West Hampstead | 64.64 |
| Croydon | Selsdon and Ballards | 29.91 | Woodside | 58.68 |
| Ealing | Lady Margaret | 41.57 | Ealing Broadway | 53.61 |
| Enfield | Cockfosters | 31.62 | Enfield Lock | 52.66 |
| Greenwich | Coldharbour and New Eltham | 33.25 | Thamesmead Moorings | 61.16 |
| Hackney | King's Park | 46.43 | Brownswood | 60.02 |
| Hammersmith and Fulham | Palace Riverside | 42.53 | North End | 60.64 |
| Haringey | Muswell Hill | 48.07 | Stroud Green | 63.53 |
| Harrow | Canons | 28.69 | Greenhill | 50.13 |
| Havering | Cranham | 26.28 | Romford Town | 46.62 |
| Hillingdon | Eastcote and East Ruislip | 27.59 | Yeading | 57.30 |
| Hounslow | Feltham North | 41.81 | Feltham West | 58.38 |
| Islington | Canonbury | 51.03 | Tollington | 60.89 |
| Kensington and Chelsea | Royal Hospital | 36.40 | Courtfield | 57.39 |
| Kingston upon Thames | St. James | 31.16 | St. Mark's | 61.87 |
| Lambeth | Streatham South | 48.74 | Ferndale | 65.37 |
| Lewisham | Downham | 44.74 | New Cross | 63.60 |
| Merton | Cannon Hill | 33.97 | Trinity | 60.79 |
| Newham | Boleyn | 48.76 | Royal Docks | 64.54 |
| Redbridge | Clayhall | 29.76 | Loxford | 55.86 |
| Richmond upon Thames | Heathfield | 34.82 | Twickenham Riverside | 52.52 |
| Southwark | Village | 43.06 | Surrey Docks | 69.04 |
| Sutton | Cheam | 32.32 | Wandle Valley | 55.06 |
| Tower Hamlets | St. Dunstan's and Stepney Green | 47.93 | Millwall | 71.62 |
| Waltham Forest | Chingford Green | 32.19 | William Morris | 58.18 |
| Wandsworth | Roehampton | 44.06 | Fairfield | 68.31 |
| Westminster | Knightsbridge and Belgravia | 41.68 | Lancaster Gate | 62.86 |
| | | | | |
| Inner London | | 54.99 | | |
| Outer London | | 44.36 | | |
| Greater London | | 48.66 | | |
| England and Wales | | 39.71 | | |

*Source: 2001 Census Area Statistics, Table CAS003*

## Map 13 Percentage of Household Reference Persons (HRPs) aged 20 to 44, 2001

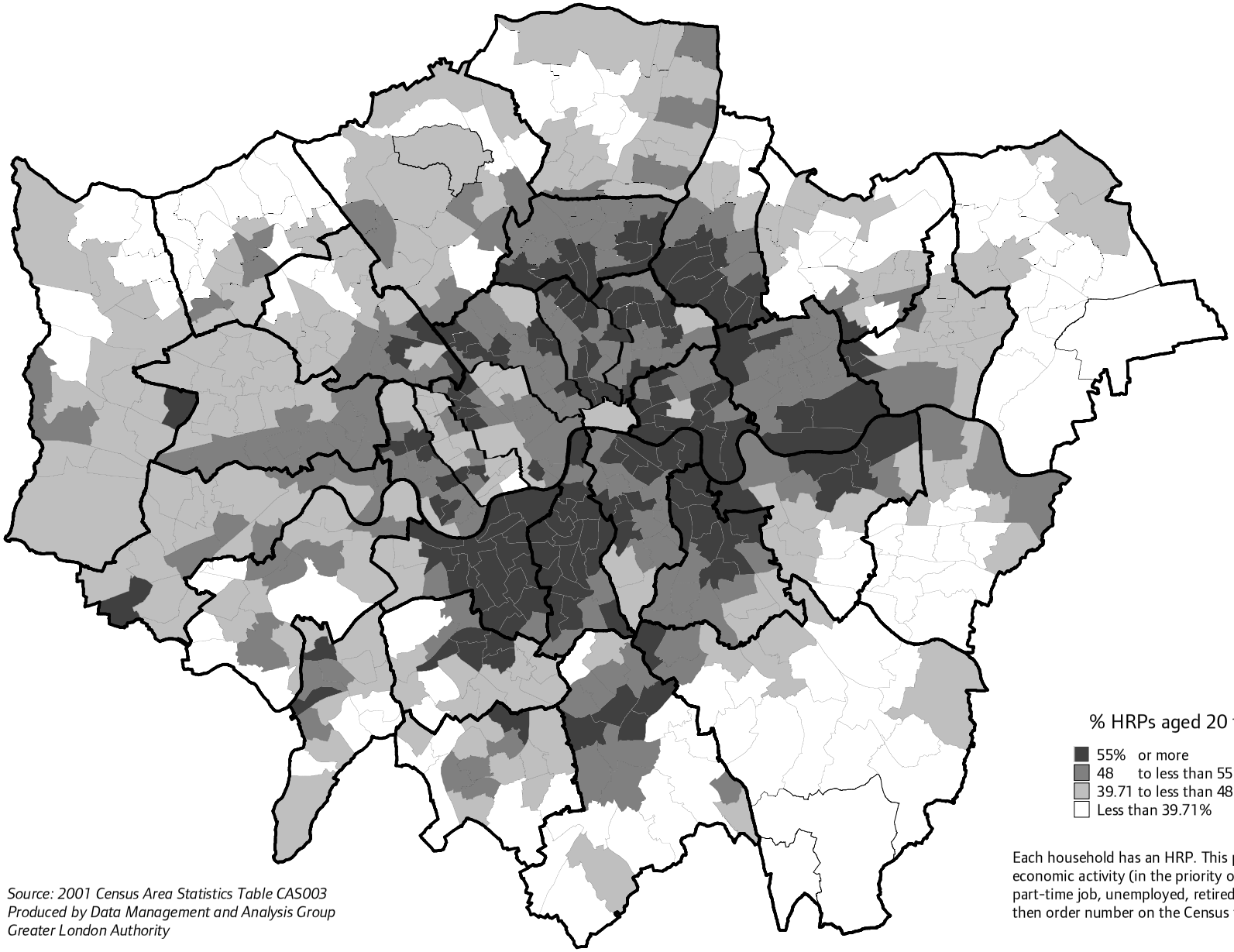


Each household has an HRP. This person is decided by economic activity (in the priority order of full-time job, part-time job, unemployed, retired, other) then age and then order number on the Census form.

*Source: 2001 Census Area Statistics Table CAS003*
*Produced by Data Management and Analysis Group*
*Greater London Authority*

**Table 14 Percentage of Household Reference Persons aged 45 to retirement age, 2001**

| | Ward in the borough with the lowest value | | Ward in the borough with the highest value | |
|---|---|---|---|---|
| City of London | | 32.10 | | |
| Barking and Dagenham | Thames | 21.76 | Longbridge | 32.86 |
| Barnet | West Finchley | 25.52 | Edgware | 34.97 |
| Bexley | North End | 24.19 | Blendon and Penhill | 34.58 |
| Brent | Willesden Green | 22.89 | Kenton | 37.75 |
| Bromley | Crystal Palace | 22.39 | Biggin Hill | 42.18 |
| Camden | West Hampstead | 22.17 | Highgate | 31.04 |
| Croydon | Fairfield | 23.18 | Selsdon and Ballards | 42.27 |
| Ealing | Walpole | 25.91 | Lady Margaret | 36.75 |
| Enfield | Edmonton Green | 26.24 | Bush Hill Park | 34.11 |
| Greenwich | Greenwich West | 21.03 | Eltham North | 33.21 |
| Hackney | Brownswood | 23.28 | King's Park | 31.35 |
| Hammersmith and Fulham | Munster | 22.01 | Ravenscourt Park | 29.20 |
| Haringey | Harringay | 21.16 | Alexandra | 32.22 |
| Harrow | Greenhill | 24.71 | Kenton West | 39.59 |
| Havering | Gooshays | 26.10 | Emerson Park | 39.33 |
| Hillingdon | Yiewsley | 25.93 | Eastcote and East Ruislip | 37.62 |
| Hounslow | Feltham West | 25.35 | Osterley and Spring Grove | 33.12 |
| Islington | Bunhill | 20.76 | Hillrise | 28.90 |
| Kensington and Chelsea | Courtfield | 25.81 | Norland | 35.66 |
| Kingston upon Thames | St. Mark's | 20.47 | Old Malden | 37.90 |
| Lambeth | Ferndale | 19.79 | Streatham South | 28.91 |
| Lewisham | Brockley | 22.30 | Catford South | 29.55 |
| Merton | Abbey | 21.07 | Village | 34.79 |
| Newham | Royal Docks | 20.38 | Boleyn | 28.50 |
| Redbridge | Snaresbrook | 25.97 | Clayhall | 40.96 |
| Richmond upon Thames | Mortlake and Barnes Common | 28.05 | Heathfield | 35.67 |
| Southwark | Chaucer | 20.53 | Village | 31.26 |
| Sutton | Sutton Central | 22.11 | Carshalton South and Clockhouse | 38.41 |
| Tower Hamlets | Millwall | 17.97 | East India and Lansbury | 26.50 |
| Waltham Forest | Hoe Street | 22.41 | Endlebury | 34.78 |
| Wandsworth | Fairfield | 17.65 | West Putney | 25.60 |
| Westminster | Lancaster Gate | 20.77 | Knightsbridge and Belgravia | 35.08 |
| | | | | |
| Inner London | | 24.95 | | |
| Outer London | | 29.89 | | |
| Greater London | | 27.89 | | |
| England and Wales | | 31.40 | | |

*Source: 2001 Census Area Statistics, Table CAS003*

## Map 14 Percentage of Household Reference Persons (HRPs) aged 45 to retirement age, 2001

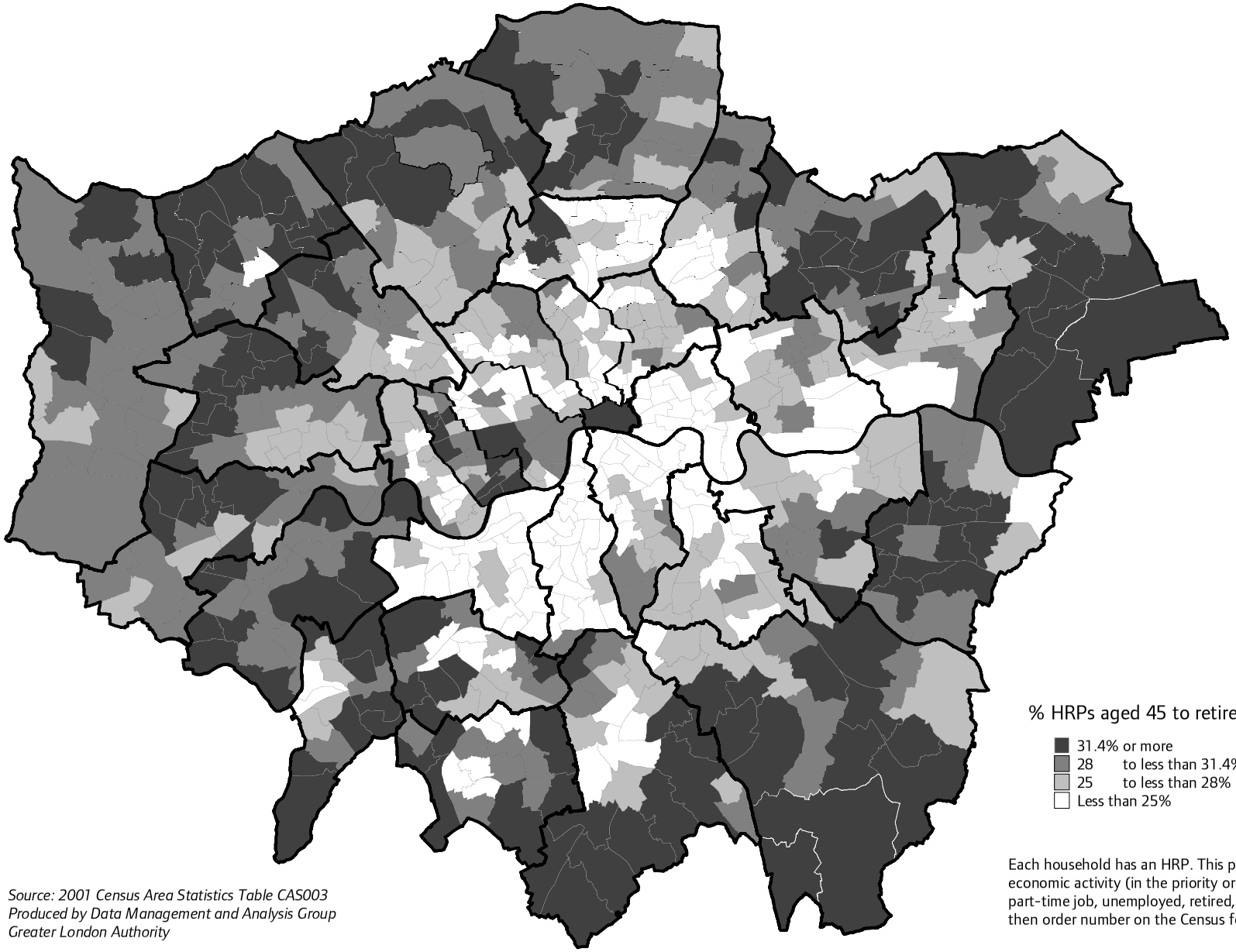


Each household has an HRP. This person is decided by economic activity (in the priority order of full-time job, part-time job, unemployed, retired, other) then age and then order number on the Census form.

*Source: 2001 Census Area Statistics Table CAS003*
*Produced by Data Management and Analysis Group*
*Greater London Authority*

## Table 15 Percentage of Household Reference Persons of retirement age, 2001

| | Ward in the borough with the lowest value | | Ward in the borough with the highest value | |
|---|---|---|---|---|
| City of London | | 19.97 | | |
| Barking and Dagenham | Abbey | 15.38 | Chadwell Heath | 35.44 |
| Barnet | Coppetts | 18.90 | Garden Suburb | 30.00 |
| Bexley | Thamesmead East | 15.73 | Brampton | 35.45 |
| Brent | Willesden Green | 17.76 | Kenton | 28.09 |
| Bromley | Crystal Palace | 15.48 | Farnborough and Crofton | 37.44 |
| Camden | West Hampstead | 12.68 | Hampstead Town | 23.26 |
| Croydon | Woodside | 15.62 | Sanderstead | 33.47 |
| Ealing | Southall Green | 16.69 | Hobbayne | 26.27 |
| Enfield | Enfield Lock | 19.96 | Cockfosters | 36.24 |
| Greenwich | Thamesmead Moorings | 13.35 | Eltham South | 35.09 |
| Hackney | Cazenove | 15.66 | Hoxton | 22.83 |
| Hammersmith and Fulham | North End | 15.17 | Palace Riverside | 28.18 |
| Haringey | Stroud Green | 11.06 | White Hart Lane | 23.70 |
| Harrow | Marlborough | 21.53 | Canons | 40.35 |
| Havering | Romford Town | 25.75 | Cranham | 40.52 |
| Hillingdon | Yeading | 15.31 | Ickenham | 35.80 |
| Hounslow | Feltham West | 15.97 | Feltham North | 27.91 |
| Islington | Tollington | 14.77 | Canonbury | 22.69 |
| Kensington and Chelsea | Courtfield | 16.35 | Royal Hospital | 30.13 |
| Kingston upon Thames | St. Mark's | 17.25 | St. James | 31.70 |
| Lambeth | Coldharbour | 13.65 | Prince's | 22.03 |
| Lewisham | New Cross | 12.93 | Downham | 31.08 |
| Merton | Lavender Fields | 14.93 | St. Helier | 34.26 |
| Newham | Beckton | 13.21 | East Ham South | 24.00 |
| Redbridge | Valentines | 17.04 | Hainault | 35.43 |
| Richmond upon Thames | Twickenham Riverside | 18.85 | Ham Petersham & Richmond Riverside | 30.73 |
| Southwark | Surrey Docks | 10.17 | Village | 25.54 |
| Sutton | Wandle Valley | 21.01 | Cheam | 31.95 |
| Tower Hamlets | Millwall | 9.94 | St. Dunstan's and Stepney Green | 28.11 |
| Waltham Forest | Leytonstone | 16.02 | Chingford Green | 37.27 |
| Wandsworth | Fairfield | 13.86 | Roehampton | 30.70 |
| Westminster | Lancaster Gate | 15.91 | Regent's Park | 29.06 |
| | | | | |
| Inner London | | 19.53 | | |
| Outer London | | 25.32 | | |
| Greater London | | 22.98 | | |
| England and Wales | | 28.40 | | |

*Source: 2001 Census Area Statistics, Table CAS003*

## Map 15 Percentage of Household Reference Persons (HRPs) of retirement age, 2001

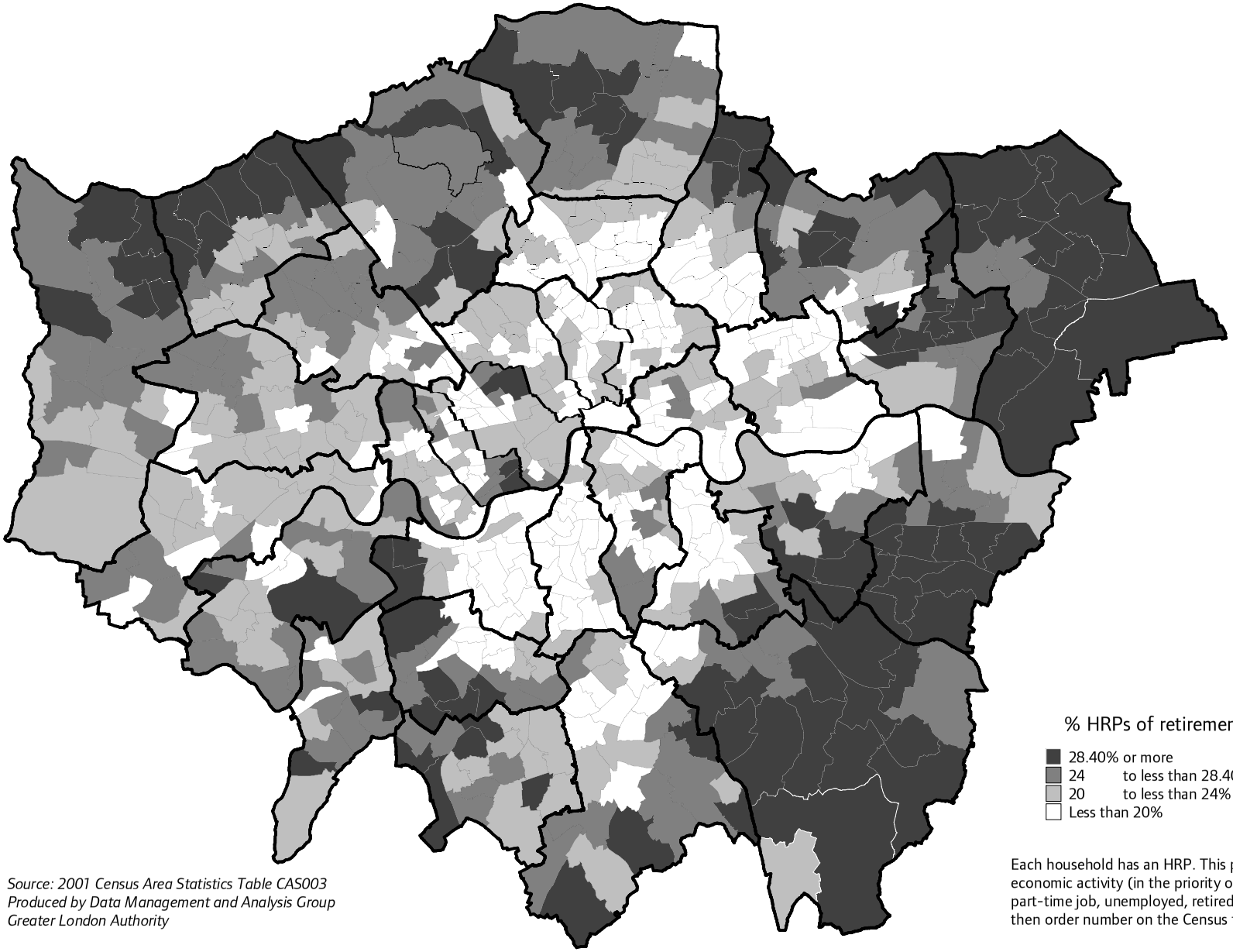


*Source: 2001 Census Area Statistics Table CAS003*
*Produced by Data Management and Analysis Group*
*Greater London Authority*

Each household has an HRP. This person is decided by economic activity (in the priority order of full-time job, part-time job, unemployed, retired, other) then age and then order number on the Census form.

**Table 16 Percentage of residents in households aged 16 to 24 living as a couple (as a percentage of all residents in households aged 16 to 24), 2001**

| | Ward in the borough with the lowest value | | Ward in the borough with the highest value | |
|---|---|---|---|---|
| City of London | | 13.97 | | |
| Barking and Dagenham | Longbridge | 8.80 | Thames | 22.76 |
| Barnet | Edgware | 5.94 | Hendon | 14.29 |
| Bexley | St. Michael's | 6.42 | North End | 25.43 |
| Brent | Queensbury | 5.43 | Willesden Green | 17.43 |
| Bromley | West Wickham | 4.01 | Copers Cope | 26.92 |
| Camden | Highgate | 5.81 | West Hampstead | 17.71 |
| Croydon | Sanderstead | 5.28 | Fairfield | 22.58 |
| Ealing | Lady Margaret | 7.85 | Ealing Broadway | 23.13 |
| Enfield | Southgate Green | 7.04 | Enfield Lock | 17.30 |
| Greenwich | Eltham North | 6.58 | Thamesmead Moorings | 20.51 |
| Hackney | King's Park | 7.63 | Lordship | 25.77 |
| Hammersmith and Fulham | College Park and Old Oak | 8.90 | Addison | 18.65 |
| Haringey | Noel Park | 9.22 | Highgate | 18.25 |
| Harrow | Pinner South | 3.59 | Greenhill | 13.86 |
| Havering | Upminster | 4.65 | Brooklands | 17.27 |
| Hillingdon | Ickenham | 4.78 | Heathrow Villages | 20.45 |
| Hounslow | Hounslow South | 8.36 | Feltham West | 20.96 |
| Islington | Hillrise | 10.87 | Caledonian | 15.84 |
| Kensington and Chelsea | St. Charles | 6.82 | Courtfield | 19.10 |
| Kingston upon Thames | St. James | 5.57 | Surbiton Hill | 22.59 |
| Lambeth | Vassall | 7.86 | St. Leonard's | 17.29 |
| Lewisham | Catford South | 8.00 | Lewisham Central | 17.52 |
| Merton | Cannon Hill | 6.64 | Abbey | 21.14 |
| Newham | Custom House | 10.02 | Forest Gate South | 15.28 |
| Redbridge | Clayhall | 6.17 | Snaresbrook | 16.88 |
| Richmond upon Thames | Hampton | 6.70 | Twickenham Riverside | 18.08 |
| Southwark | Village | 7.10 | Surrey Docks | 18.84 |
| Sutton | Stonecot | 5.89 | Wandle Valley | 27.21 |
| Tower Hamlets | Bow West | 10.59 | Millwall | 21.04 |
| Waltham Forest | Chingford Green | 8.35 | Hoe Street | 17.92 |
| Wandsworth | Tooting | 8.60 | Thamesfield | 17.78 |
| Westminster | Queen's Park | 9.39 | West End | 19.05 |
| | | | | |
| Inner London | | 13.35 | | |
| Outer London | | 12.03 | | |
| Greater London | | 12.58 | | |
| England and Wales | | 15.14 | | |

*Source: 2001 Census Area Statistics, Table CAS004*

**Map 16 Percentage of residents in households aged 16 to 24 living as a couple (as a percentage of all residents in households aged 16 to 24), 2001**

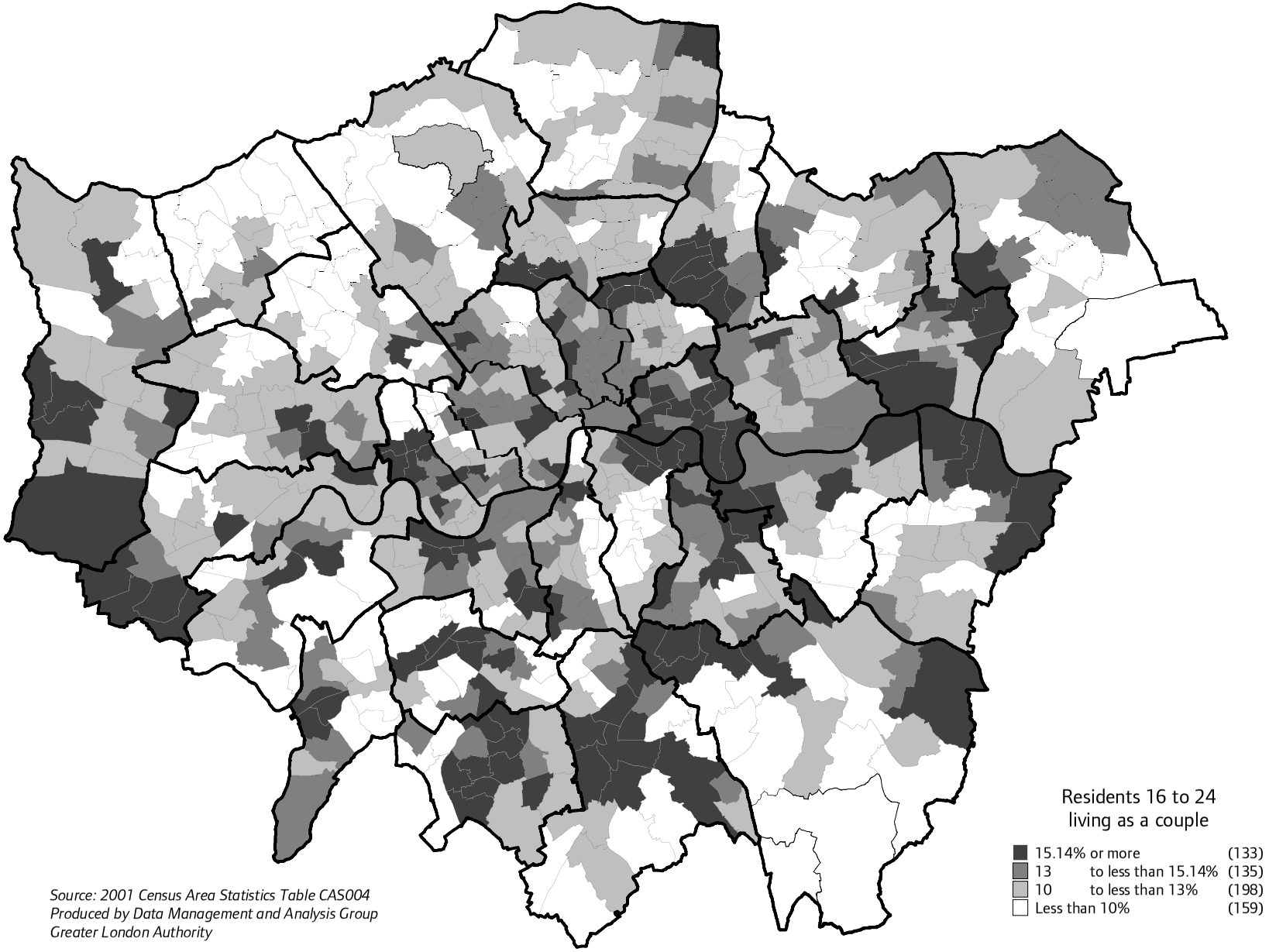


*Source: 2001 Census Area Statistics Table CAS004*
*Produced by Data Management and Analysis Group*
*Greater London Authority*

**Table 17 Percentage of residents in households aged 25 to 44 living as a couple (as a percentage of all residents in households aged 25 to 44), 2001**

| | Ward in the borough with the lowest value | | Ward in the borough with the highest value | |
|---|---|---|---|---|
| City of London | | 43.85 | | |
| Barking and Dagenham | Gascoigne | 49.54 | Eastbrook | 70.29 |
| Barnet | Childs Hill | 49.54 | Totteridge | 70.90 |
| Bexley | Thamesmead East | 60.27 | St. Michael's | 78.16 |
| Brent | Harlesden | 41.17 | Kenton | 64.04 |
| Bromley | Crystal Palace | 46.53 | Chelsfield and Pratts Bottom | 75.98 |
| Camden | Bloomsbury | 36.62 | Hampstead Town | 52.59 |
| Croydon | Selhurst | 47.62 | Selsdon and Ballards | 76.21 |
| Ealing | East Acton | 48.37 | Lady Margaret | 64.27 |
| Enfield | Bowes | 52.39 | Town | 70.62 |
| Greenwich | Woolwich Riverside | 44.14 | Eltham North | 67.00 |
| Hackney | Hoxton | 41.64 | Cazenove | 53.26 |
| Hammersmith and Fulham | North End | 39.17 | Palace Riverside | 53.50 |
| Haringey | Noel Park | 40.05 | Alexandra | 58.69 |
| Harrow | Greenhill | 54.69 | Belmont | 74.61 |
| Havering | Heaton | 62.87 | Upminster | 75.02 |
| Hillingdon | Uxbridge South | 60.78 | Ickenham | 75.83 |
| Hounslow | Brentford | 51.49 | Hounslow South | 67.62 |
| Islington | Holloway | 40.70 | Canonbury | 48.27 |
| Kensington and Chelsea | Earl's Court | 40.85 | Holland | 52.34 |
| Kingston upon Thames | St. Mark's | 55.95 | Alexandra | 72.35 |
| Lambeth | Coldharbour | 36.56 | Streatham South | 50.80 |
| Lewisham | New Cross | 45.49 | Downham | 59.03 |
| Merton | Colliers Wood | 50.67 | Lower Morden | 71.96 |
| Newham | Canning Town South | 42.38 | East Ham North | 60.84 |
| Redbridge | Valentines | 55.92 | Clayhall | 68.96 |
| Richmond upon Thames | Mortlake and Barnes Common | 59.49 | East Sheen | 70.02 |
| Southwark | Camberwell Green | 39.98 | Village | 63.18 |
| Sutton | Sutton South | 50.56 | Nonsuch | 75.72 |
| Tower Hamlets | Bow East | 45.41 | St. Dunstan's and Stepney Green | 56.51 |
| Waltham Forest | Cathall | 46.46 | Endlebury | 66.51 |
| Wandsworth | Queenstown | 36.54 | Southfields | 56.78 |
| Westminster | St. James's | 40.46 | Abbey Road | 54.96 |
| | | | | |
| Inner London | | 46.95 | | |
| Outer London | | 61.35 | | |
| Greater London | | 55.16 | | |
| England and Wales | | 66.86 | | |

*Source: 2001 Census Area Statistics, Table CAS004*

**Map 17 Percentage of residents in households aged 25 to 44 living as a couple (as a percentage of all residents in households aged 25 to 44), 2001**

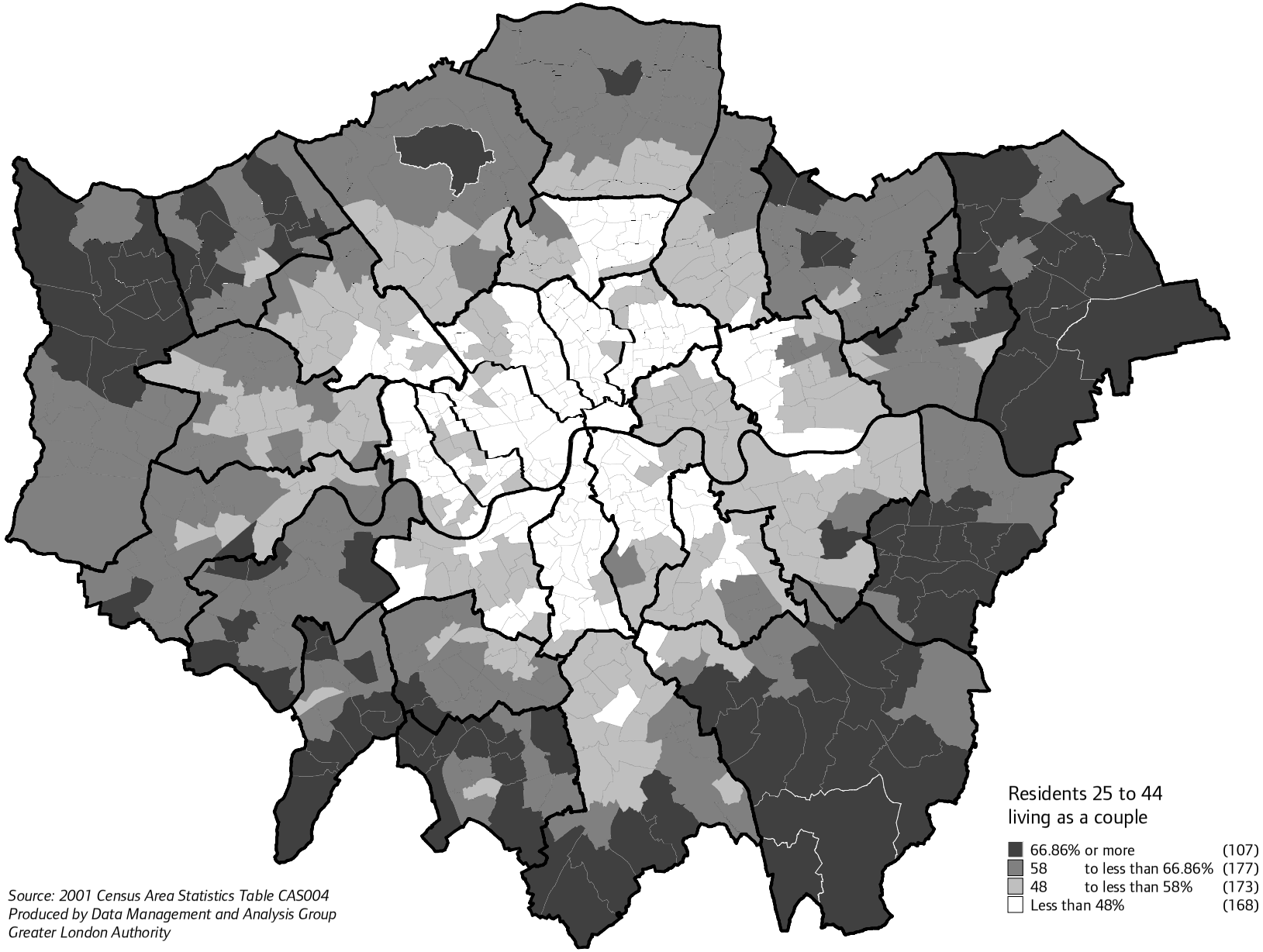


*Source: 2001 Census Area Statistics Table CAS004*
*Produced by Data Management and Analysis Group*
*Greater London Authority*

**Table 18 Percentage of residents in households aged 45 to retirement age living as a couple (as a percentage of all residents in households aged 45 to retirement age), 2001**

| | Ward in the borough with the lowest value | | Ward in the borough with the highest value | |
|---|---|---|---|---|
| City of London | | 43.34 | | |
| Barking and Dagenham | Gascoigne | 56.97 | Longbridge | 80.37 |
| Barnet | Colindale | 63.80 | Edgware | 81.88 |
| Bexley | Thamesmead East | 67.20 | Brampton | 85.34 |
| Brent | Kilburn | 45.16 | Kenton | 84.34 |
| Bromley | Crystal Palace | 46.94 | Petts Wood and Knoll | 87.90 |
| Camden | Bloomsbury | 37.74 | Hampstead Town | 61.36 |
| Croydon | Fairfield | 56.22 | Selsdon and Ballards | 86.19 |
| Ealing | South Acton | 53.41 | Lady Margaret | 79.98 |
| Enfield | Edmonton Green | 59.82 | Bush Hill Park | 82.55 |
| Greenwich | Woolwich Riverside | 50.87 | Eltham North | 74.71 |
| Hackney | Haggerston | 43.42 | Cazenove | 59.50 |
| Hammersmith and Fulham | North End | 35.35 | Palace Riverside | 61.49 |
| Haringey | Tottenham Green | 52.83 | Muswell Hill | 71.89 |
| Harrow | Greenhill | 64.68 | Pinner South | 84.29 |
| Havering | Gooshays | 65.99 | Emerson Park | 87.35 |
| Hillingdon | Uxbridge South | 67.42 | Ickenham | 86.94 |
| Hounslow | Turnham Green | 56.78 | Hounslow South | 77.50 |
| Islington | Mildmay | 42.93 | St. Mary's | 53.32 |
| Kensington and Chelsea | Earl's Court | 33.03 | Queen's Gate | 53.40 |
| Kingston upon Thames | St. Mark's | 56.31 | Alexandra | 82.86 |
| Lambeth | Coldharbour | 41.24 | Streatham South | 65.07 |
| Lewisham | Evelyn | 50.68 | Catford South | 73.49 |
| Merton | Abbey | 55.43 | Village | 80.70 |
| Newham | Stratford and New Town | 46.99 | Green Street East | 70.14 |
| Redbridge | Valentines | 65.73 | Clayhall | 86.42 |
| Richmond upon Thames | Mortlake and Barnes Common | 60.03 | Whitton | 79.67 |
| Southwark | Camberwell Green | 44.57 | Village | 75.62 |
| Sutton | Sutton Central | 58.78 | Nonsuch | 85.54 |
| Tower Hamlets | Bow East | 49.55 | Spitalfields and Banglatown | 60.04 |
| Waltham Forest | Cathall | 55.98 | Endlebury | 79.88 |
| Wandsworth | Latchmere | 48.08 | Wandsworth Common | 67.58 |
| Westminster | Harrow Road | 41.15 | Abbey Road | 61.80 |
| | | | | |
| Inner London | | 53.42 | | |
| Outer London | | 72.82 | | |
| Greater London | | 66.30 | | |
| England and Wales | | 77.26 | | |

*Source: 2001 Census Area Statistics, Table CAS004*

**Map 18 Percentage of residents in households aged 45 to retirement age living as a couple (as a percentage of all residents in households aged 45 to retirement age), 2001**

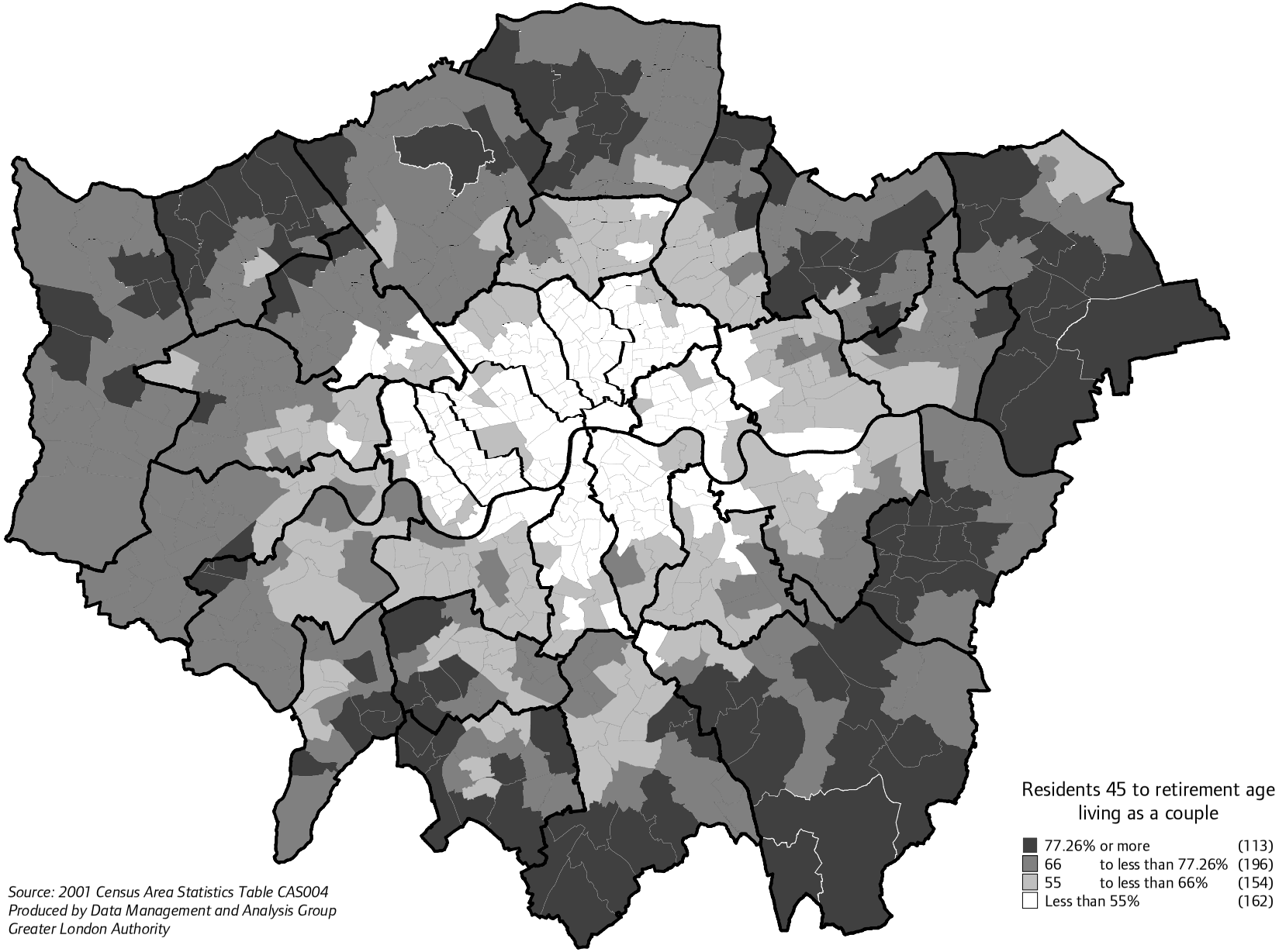


*Source: 2001 Census Area Statistics Table CAS004*
*Produced by Data Management and Analysis Group*
*Greater London Authority*

**Table 19 Percentage of residents in households of retirement age living as a couple (as a percentage of all residents in households of retirement age), 2001**

| | Ward in the borough with the lowest value | | Ward in the borough with the highest value | |
|---|---|---|---|---|
| City of London | | 34.95 | | |
| Barking and Dagenham | Gascoigne | 42.77 | Eastbrook | 55.65 |
| Barnet | Burnt Oak | 39.43 | Brunswick Park | 59.64 |
| Bexley | Thamesmead East | 46.15 | Blackfen and Lamorbey | 65.52 |
| Brent | Stonebridge | 36.67 | Northwick Park | 60.99 |
| Bromley | Crystal Palace | 34.40 | Darwin | 68.04 |
| Camden | Kilburn | 30.05 | Frognal and Fitzjohns | 47.84 |
| Croydon | Fairfield | 40.03 | Selsdon and Ballards | 67.15 |
| Ealing | South Acton | 37.24 | Greenford Green | 56.85 |
| Enfield | Edmonton Green | 39.77 | Southgate Green | 61.49 |
| Greenwich | Woolwich Common | 32.76 | Coldharbour and New Eltham | 57.49 |
| Hackney | Hackney Central | 29.30 | Leabridge | 38.84 |
| Hammersmith and Fulham | Addison | 26.56 | Sands End | 40.95 |
| Haringey | Hornsey | 37.73 | Harringay | 49.96 |
| Harrow | Greenhill | 42.92 | Kenton West | 62.91 |
| Havering | Gooshays | 47.08 | Emerson Park | 67.61 |
| Hillingdon | Uxbridge South | 43.23 | Ickenham | 65.19 |
| Hounslow | Turnham Green | 37.12 | Osterley and Spring Grove | 60.05 |
| Islington | Junction | 32.28 | Canonbury | 40.50 |
| Kensington and Chelsea | Earl's Court | 17.63 | Holland | 41.64 |
| Kingston upon Thames | Grove | 35.44 | Old Malden | 63.57 |
| Lambeth | Oval | 35.15 | Streatham South | 49.77 |
| Lewisham | Evelyn | 37.25 | Catford South | 55.33 |
| Merton | Hillside | 36.90 | Cannon Hill | 60.26 |
| Newham | Beckton | 32.54 | East Ham North | 50.35 |
| Redbridge | Loxford | 43.69 | Clayhall | 63.91 |
| Richmond upon Thames | North Richmond | 41.45 | Whitton | 58.89 |
| Southwark | Newington | 34.08 | Village | 52.47 |
| Sutton | Sutton Central | 40.04 | Carshalton South and Clockhouse | 63.04 |
| Tower Hamlets | Whitechapel | 38.11 | Spitalfields and Banglatown | 46.29 |
| Waltham Forest | Cann Hall | 39.25 | Endlebury | 58.58 |
| Wandsworth | Queenstown | 37.18 | Wandsworth Common | 48.86 |
| Westminster | St. James's | 29.27 | Knightsbridge and Belgravia | 47.29 |
| | | | | |
| Inner London | | 39.58 | | |
| Outer London | | 52.70 | | |
| Greater London | | 48.46 | | |
| England and Wales | | 56.86 | | |

*Source: 2001 Census Area Statistics, Table CAS004*

**Map 19 Percentage of residents in households of retirement age living as a couple (as a percentage of all residents in households of retirement age), 2001**

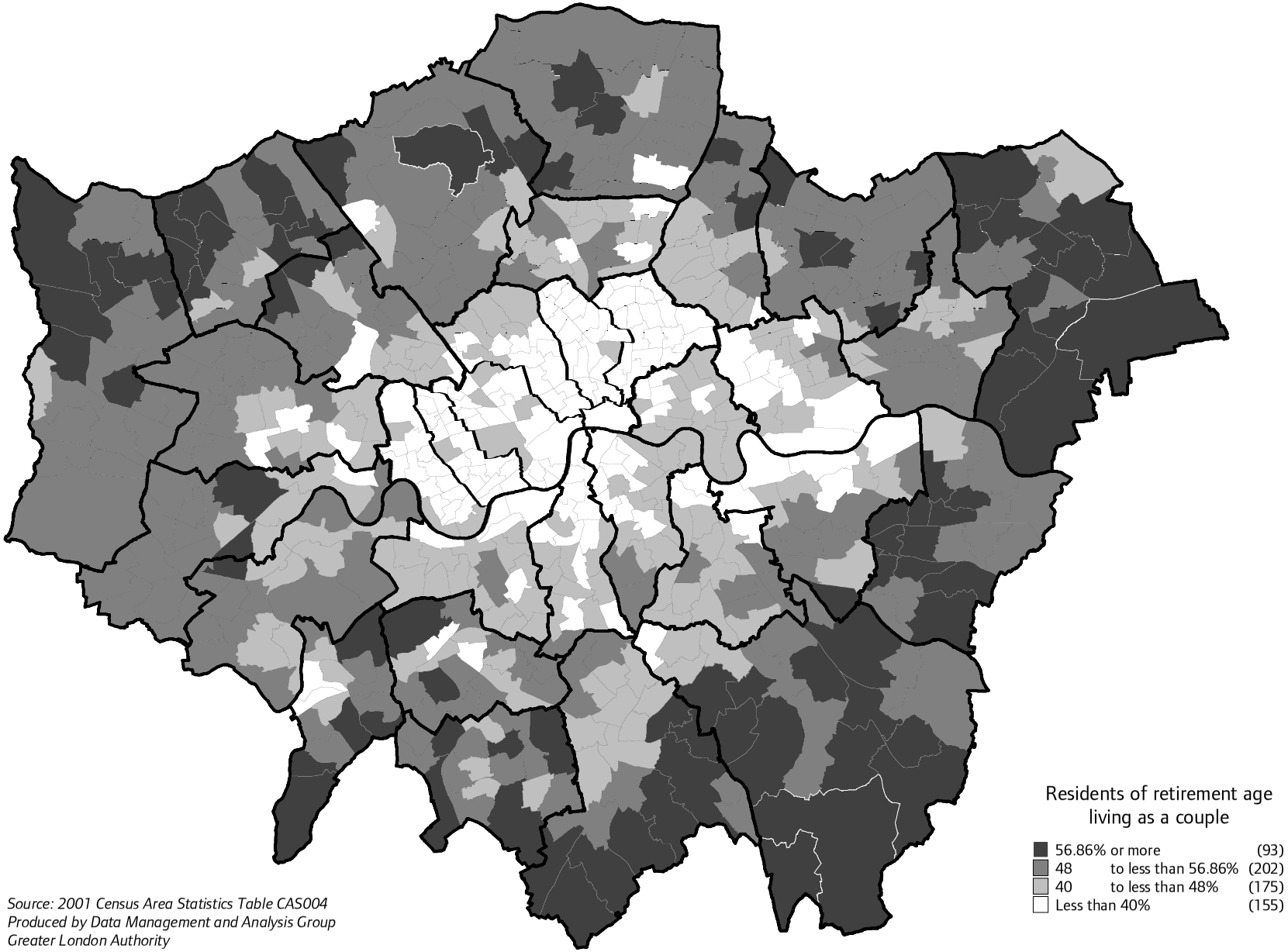


*Source: 2001 Census Area Statistics Table CAS004*
*Produced by Data Management and Analysis Group*
*Greater London Authority*

**Table 20 Percentage of Household Reference Persons aged under 25 living as a couple (as a percentage of all HRPs aged under 25), 2001**

| | Ward in the borough with the lowest value | | Ward in the borough with the highest value | |
|---|---|---|---|---|
| City of London | | 12.33 | | |
| Barking and Dagenham | Heath | 22.37 | Valence | 47.73 |
| Barnet | Colindale | 14.21 | Totteridge | 38.46 |
| Bexley | East Wickham | 21.57 | Crayford | 55.00 |
| Brent | Kenton | 13.56 | Dollis Hill | 35.19 |
| Bromley | Plaistow and Sundridge | 24.00 | Chelsfield and Pratts Bottom | 46.51 |
| Camden | Bloomsbury | 8.99 | Regent's Park | 23.00 |
| Croydon | Ashburton | 10.68 | Heathfield | 49.43 |
| Ealing | Northolt West End | 19.60 | Perivale | 43.56 |
| Enfield | Southgate Green | 15.60 | Haselbury | 40.76 |
| Greenwich | Woolwich Riverside | 15.13 | Coldharbour and New Eltham | 32.35 |
| Hackney | Wick | 12.77 | Lordship | 55.10 |
| Hammersmith and Fulham | Wormholt and White City | 17.49 | Ravenscourt Park | 30.72 |
| Haringey | Tottenham Hale | 12.10 | Alexandra | 26.56 |
| Harrow | Canons | 13.41 | Roxeth | 34.74 |
| Havering | Elm Park | 24.00 | Cranham | 62.50 |
| Hillingdon | Ickenham | 11.11 | Manor | 36.67 |
| Hounslow | Heston East | 10.91 | Hanworth Park | 38.74 |
| Islington | Bunhill | 14.03 | Caledonian | 24.65 |
| Kensington and Chelsea | Campden | 7.50 | Stanley | 29.87 |
| Kingston upon Thames | Coombe Hill | 11.27 | Chessington North and Hook | 35.94 |
| Lambeth | Bishop's | 6.02 | Ferndale | 26.43 |
| Lewisham | Catford South | 17.90 | Downham | 31.58 |
| Merton | Cricket Green | 17.39 | Lower Morden | 47.37 |
| Newham | Stratford and New Town | 14.72 | East Ham North | 34.42 |
| Redbridge | Bridge | 15.91 | Barkingside | 41.67 |
| Richmond upon Thames | East Sheen | 11.25 | Hampton North | 32.39 |
| Southwark | Camberwell Green | 12.21 | Nunhead | 23.15 |
| Sutton | Stonecot | 12.80 | Carshalton South and Clockhouse | 50.67 |
| Tower Hamlets | Mile End and Globe Town | 17.31 | Spitalfields and Banglatown | 29.50 |
| Waltham Forest | Cann Hall | 18.22 | Hale End and Highams Park | 38.89 |
| Wandsworth | Tooting | 9.89 | Thamesfield | 33.66 |
| Westminster | Marylebone High Street | 9.91 | Harrow Road | 26.59 |
| | | | | |
| Inner London | | 20.24 | | |
| Outer London | | 26.08 | | |
| Greater London | | 23.04 | | |
| England and Wales | | 30.61 | | |

*Source: 2001 Census Area Statistics, Table CAS005*

**Map 20 Percentage of Household Reference Persons (HRPs) aged under 25, living as a couple (as a percentage of all HRPs aged under 25), 2001**

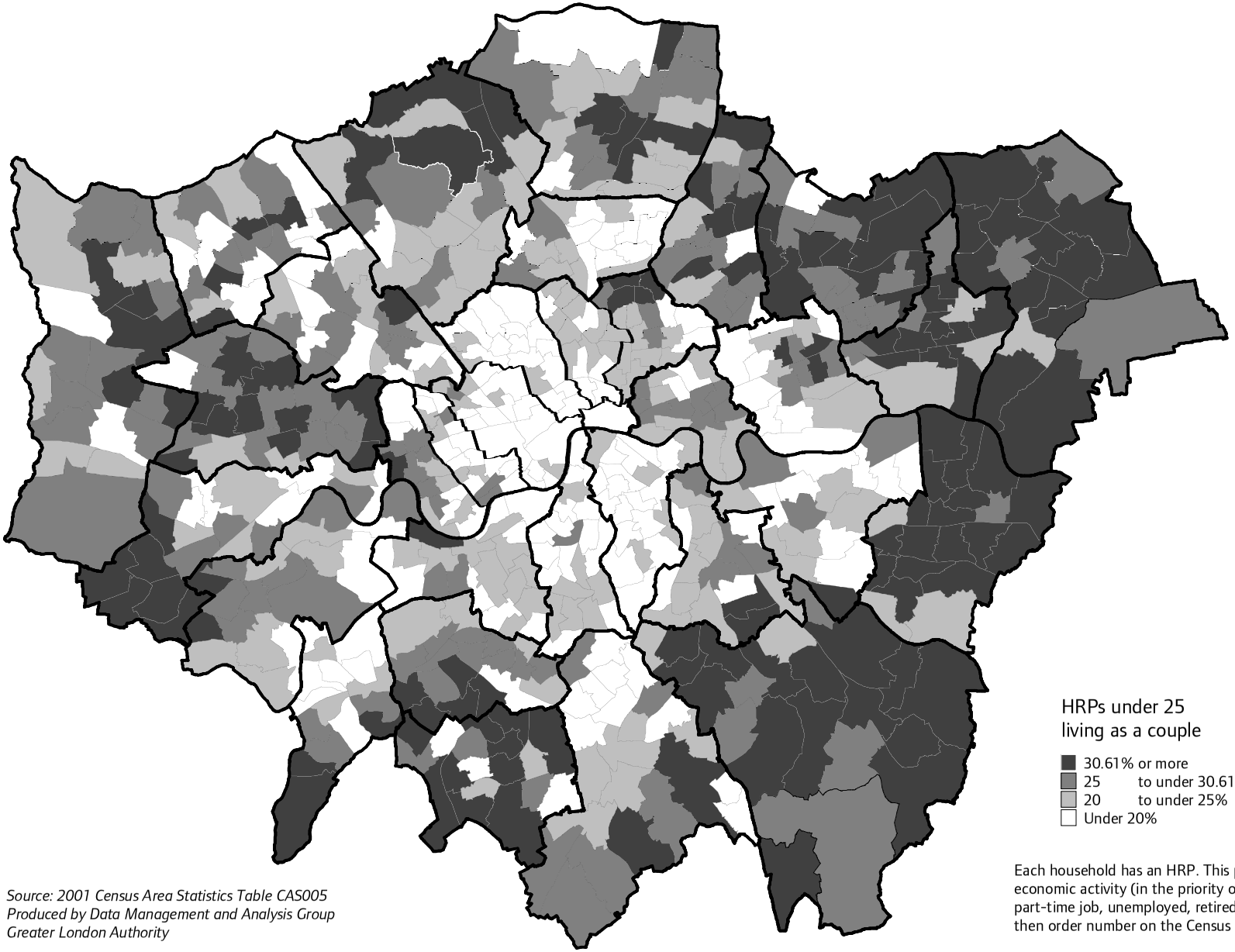


*Source: 2001 Census Area Statistics Table CAS005*
*Produced by Data Management and Analysis Group*
*Greater London Authority*

Each household has an HRP. This person is decided by economic activity (in the priority order of full-time job, part-time job, unemployed, retired, other) then age and then order number on the Census form.

**Table 21 Household Reference Persons (HRPs) aged 25 to 44 living as a couple (as a percentage of all HRPs aged 25 to 44), 2001**

| | Ward in the borough with the lowest value | | Ward in the borough with the highest value | |
|---|---|---|---|---|
| City of London | | 30.96 | | |
| Barking and Dagenham | Gascoigne | 39.73 | Longbridge | 71.26 |
| Barnet | Colindale | 43.40 | Totteridge | 66.78 |
| Bexley | Thamesmead East | 49.56 | Falconwood and Welling | 78.20 |
| Brent | Harlesden | 35.12 | Kenton | 72.30 |
| Bromley | Crystal Palace | 35.13 | West Wickham | 78.02 |
| Camden | Bloomsbury | 26.65 | Hampstead Town | 44.37 |
| Croydon | South Norwood | 35.92 | Selsdon and Ballards | 76.38 |
| Ealing | South Acton | 45.25 | Southall Broadway | 69.32 |
| Enfield | Edmonton Green | 43.79 | Town | 67.46 |
| Greenwich | Woolwich Riverside | 33.66 | Eltham North | 63.90 |
| Hackney | Hoxton | 32.53 | Cazenove | 46.93 |
| Hammersmith and Fulham | North End | 34.13 | Palace Riverside | 51.38 |
| Haringey | Tottenham Green | 33.53 | Alexandra | 52.57 |
| Harrow | Greenhill | 49.87 | Belmont | 81.02 |
| Havering | Gooshays | 54.49 | Pettits | 76.65 |
| Hillingdon | Uxbridge South | 51.47 | Ickenham | 77.26 |
| Hounslow | Brentford | 44.95 | Hounslow South | 66.52 |
| Islington | Bunhill | 32.20 | Highbury East | 38.90 |
| Kensington and Chelsea | Earl's Court | 34.58 | Holland | 47.49 |
| Kingston upon Thames | St. Mark's | 45.47 | Alexandra | 71.07 |
| Lambeth | Bishop's | 28.72 | Streatham South | 46.40 |
| Lewisham | New Cross | 35.19 | Lee Green | 51.79 |
| Merton | Lavender Fields | 43.46 | Lower Morden | 71.93 |
| Newham | Canning Town South | 34.06 | East Ham North | 59.23 |
| Redbridge | Valentines | 48.00 | Clayhall | 74.39 |
| Richmond upon Thames | South Richmond | 48.78 | East Sheen | 65.17 |
| Southwark | Camberwell Green | 33.53 | Village | 62.13 |
| Sutton | Sutton South | 37.61 | Nonsuch | 76.14 |
| Tower Hamlets | Bow East | 37.39 | St. Dunstan's and Stepney Green | 52.85 |
| Waltham Forest | Cathall | 39.02 | Endlebury | 62.82 |
| Wandsworth | Queenstown | 28.43 | Wandsworth Common | 50.51 |
| Westminster | West End | 30.29 | Abbey Road | 47.00 |
| | | | | |
| Inner London | | 39.67 | | |
| Outer London | | 55.47 | | |
| Greater London | | 48.33 | | |
| England and Wales | | 60.05 | | |

*Source: 2001 Census Area Statistics, Table CAS005*

**Map 21 Household Reference Persons (HRPs) aged 25 to 44 living as a couple (as a percentage of all HRPs aged 25 to 44), 2001**

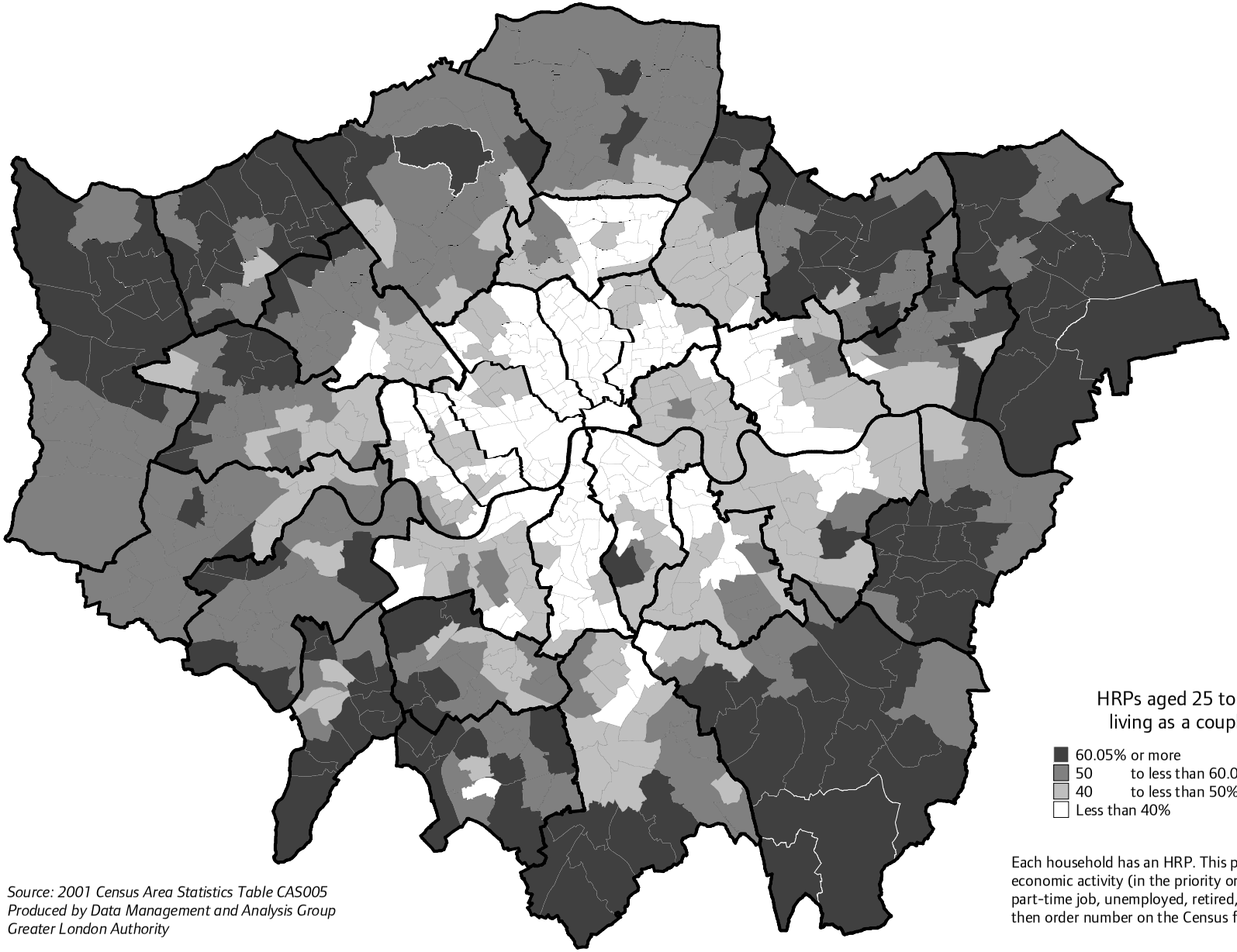


*Source: 2001 Census Area Statistics Table CAS005*
*Produced by Data Management and Analysis Group*
*Greater London Authority*

Each household has an HRP. This person is decided by economic activity (in the priority order of full-time job, part-time job, unemployed, retired, other) then age and then order number on the Census form.

**Table 22 Household Reference Persons (HRPs) aged 45 to retirement age living as a couple (as a percentage of all HRPs aged 45 to retirement age), 2001**

| | Ward in the borough with the lowest value | | Ward in the borough with the highest value | |
|---|---|---|---|---|
| City of London | | 31.11 | | |
| Barking and Dagenham | Gascoigne | 46.02 | Longbridge | 74.34 |
| Barnet | Colindale | 53.66 | Edgware | 76.12 |
| Bexley | Thamesmead East | 56.19 | Brampton | 81.05 |
| Brent | Kilburn | 34.83 | Kenton | 80.69 |
| Bromley | Crystal Palace | 35.43 | Petts Wood and Knoll | 82.74 |
| Camden | Bloomsbury | 26.24 | Hampstead Town | 50.36 |
| Croydon | Fairfield | 44.12 | Selsdon and Ballards | 80.67 |
| Ealing | South Acton | 42.66 | Lady Margaret | 75.00 |
| Enfield | Edmonton Green | 49.94 | Bush Hill Park | 75.28 |
| Greenwich | Woolwich Riverside | 39.19 | Eltham North | 65.61 |
| Hackney | Haggerston | 32.80 | Cazenove | 49.19 |
| Hammersmith and Fulham | North End | 25.58 | Parsons Green and Walham | 50.67 |
| Haringey | Tottenham Green | 42.27 | Fortis Green | 61.94 |
| Harrow | Greenhill | 54.84 | Headstone North | 79.49 |
| Havering | Gooshays | 57.55 | Emerson Park | 82.85 |
| Hillingdon | Uxbridge South | 56.96 | Ickenham | 82.07 |
| Hounslow | Turnham Green | 45.73 | Hounslow South | 70.83 |
| Islington | Mildmay | 33.17 | St. Mary's | 41.78 |
| Kensington and Chelsea | Earl's Court | 23.37 | Queen's Gate | 41.94 |
| Kingston upon Thames | St. Mark's | 44.44 | Old Malden | 76.74 |
| Lambeth | Coldharbour | 31.76 | Streatham South | 56.57 |
| Lewisham | Evelyn | 39.29 | Catford South | 66.26 |
| Merton | Abbey | 45.16 | Lower Morden | 75.49 |
| Newham | Stratford and New Town | 36.51 | Green Street East | 61.14 |
| Redbridge | Valentines | 56.74 | Clayhall | 80.99 |
| Richmond upon Thames | Mortlake and Barnes Common | 48.38 | Whitton | 72.41 |
| Southwark | Grange | 34.20 | Village | 67.40 |
| Sutton | Sutton South | 48.05 | Nonsuch | 80.41 |
| Tower Hamlets | Bow East | 37.93 | Spitalfields and Banglatown | 50.45 |
| Waltham Forest | Cathall | 46.07 | Hale End and Highams Park | 71.76 |
| Wandsworth | Latchmere | 37.04 | Wandsworth Common | 57.74 |
| Westminster | Warwick | 29.37 | Abbey Road | 50.61 |
| | | | | |
| Inner London | | 42.35 | | |
| Outer London | | 63.99 | | |
| Greater London | | 56.16 | | |
| England and Wales | | 68.92 | | |

*Source: 2001 Census Area Statistics, Table CAS005*

**Map 22 Household Reference Persons (HRPs) aged 45 to retirement age living as a couple (as a percentage of all HRPs aged 45 to retirement age), 2001**

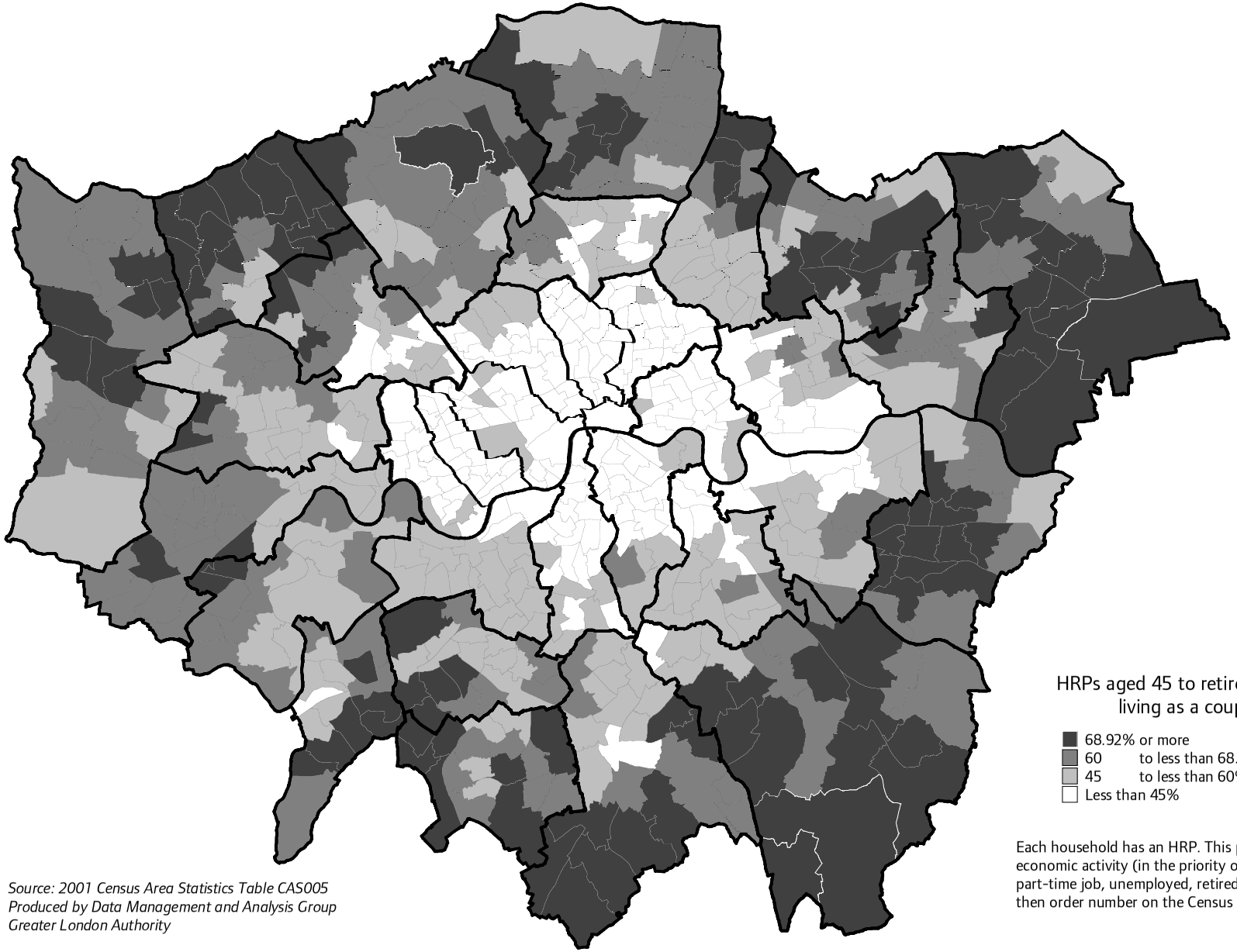


Each household has an HRP. This person is decided by economic activity (in the priority order of full-time job, part-time job, unemployed, retired, other) then age and then order number on the Census form.

*Source: 2001 Census Area Statistics Table CAS005*
*Produced by Data Management and Analysis Group*
*Greater London Authority*

**Table 23 Household Reference Persons (HRPs) of retirement age living as a couple (as a percentage of all HRPs of retirement age), 2001**

| | Ward in the borough with the lowest value | | Ward in the borough with the highest value | |
|---|---|---|---|---|
| City of London | | 20.79 | | |
| Barking and Dagenham | Gascoigne | 28.78 | Longbridge | 39.62 |
| Barnet | Burnt Oak | 26.10 | Brunswick Park | 44.48 |
| Bexley | Thamesmead East | 30.92 | Blackfen and Lamorbey | 50.53 |
| Brent | Stonebridge | 23.45 | Northwick Park | 49.36 |
| Bromley | Crystal Palace | 20.71 | Darwin | 54.29 |
| Camden | Kilburn | 18.72 | Frognal and Fitzjohns | 33.18 |
| Croydon | Addiscombe | 25.63 | Selsdon and Ballards | 52.59 |
| Ealing | South Acton | 23.54 | Lady Margaret | 45.10 |
| Enfield | Edmonton Green | 25.63 | Southgate Green | 48.09 |
| Greenwich | Greenwich West | 20.20 | Coldharbour and New Eltham | 41.19 |
| Hackney | Hackney Downs | 18.32 | Leabridge | 27.26 |
| Hammersmith and Fulham | Addison | 15.31 | Palace Riverside | 27.12 |
| Haringey | Hornsey | 25.03 | Harringay | 37.40 |
| Harrow | Greenhill | 27.86 | Kenton West | 50.91 |
| Havering | Gooshays | 31.76 | Emerson Park | 52.63 |
| Hillingdon | Uxbridge South | 28.34 | Ickenham | 50.29 |
| Hounslow | Turnham Green | 22.87 | Osterley and Spring Grove | 45.22 |
| Islington | Junction | 19.69 | Clerkenwell | 26.30 |
| Kensington and Chelsea | Earl's Court | 10.30 | Holland | 28.64 |
| Kingston upon Thames | Grove | 21.62 | Old Malden | 48.23 |
| Lambeth | Prince's | 22.11 | Streatham South | 35.50 |
| Lewisham | Blackheath | 24.87 | Catford South | 40.97 |
| Merton | Hillside | 23.14 | Cannon Hill | 46.03 |
| Newham | Beckton | 21.78 | East Ham North | 36.15 |
| Redbridge | Snaresbrook | 30.41 | Clayhall | 50.21 |
| Richmond upon Thames | South Richmond | 26.76 | Whitton | 43.01 |
| Southwark | Camberwell Green | 21.37 | Village | 38.28 |
| Sutton | Sutton Central | 24.87 | Carshalton South and Clockhouse | 48.39 |
| Tower Hamlets | Whitechapel | 24.97 | Spitalfields and Banglatown | 34.86 |
| Waltham Forest | Cann Hall | 26.17 | Endlebury | 42.52 |
| Wandsworth | Nightingale | 24.02 | Wandsworth Common | 33.95 |
| Westminster | Tachbrook | 17.29 | Knightsbridge and Belgravia | 34.16 |
| | | | | |
| Inner London | | 26.06 | | |
| Outer London | | 37.25 | | |
| Greater London | | 33.41 | | |
| England and Wales | | 40.99 | | |

*Source: 2001 Census Area Statistics, Table CAS005*

**Map 23 Household Reference Persons (HRPs) of retirement age living as a couple (as a percentage of all HRPs of retirement age), 2001**

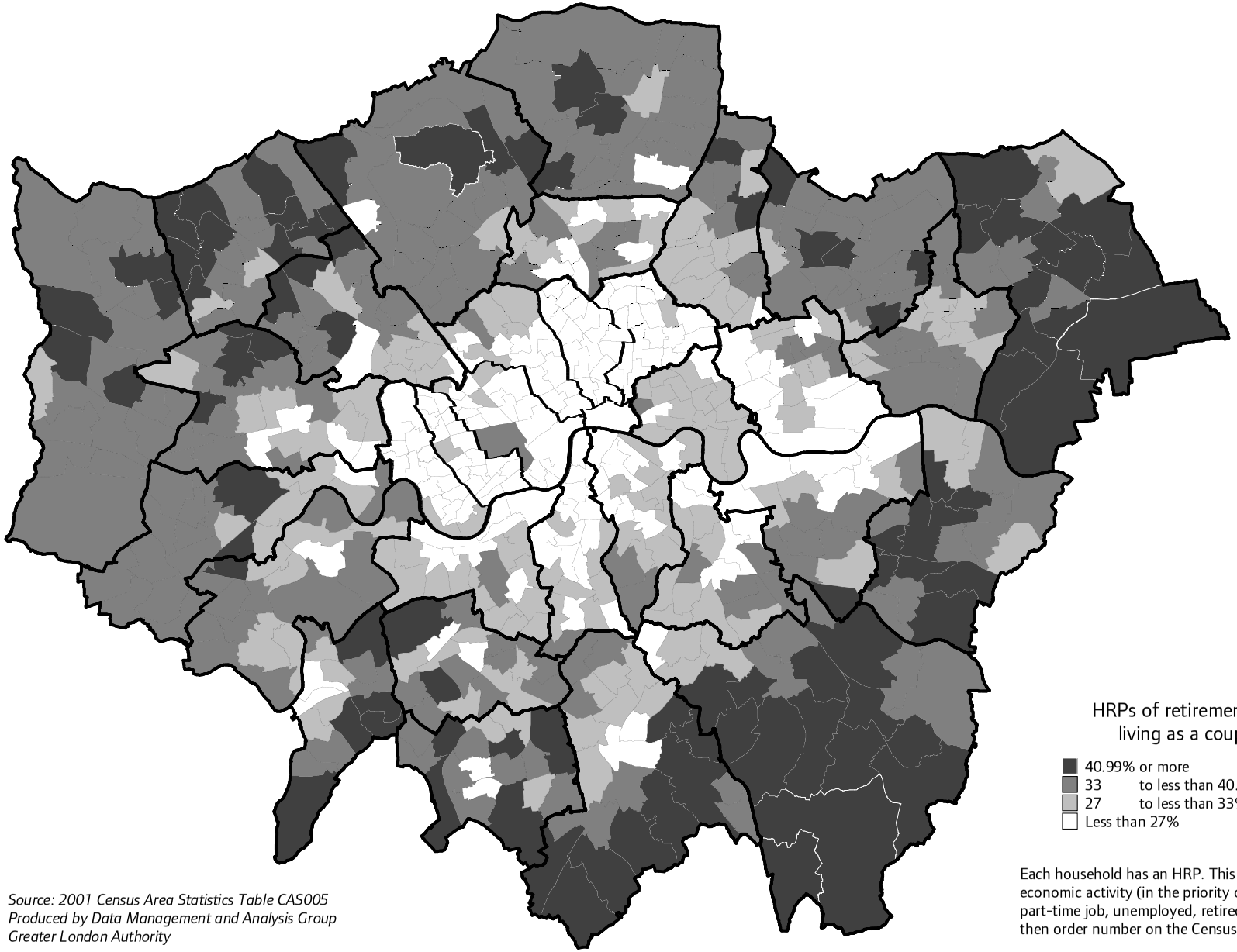


*Source: 2001 Census Area Statistics Table CAS005*
*Produced by Data Management and Analysis Group*
*Greater London Authority*

Each household has an HRP. This person is decided by economic activity (in the priority order of full-time job, part-time job, unemployed, retired, other) then age and then order number on the Census form.

## Table 24 Lone parent families (as a percentage of all families), 2001

| | Ward in the borough with the lowest value | | Ward in the borough with the highest value | |
|---|---|---|---|---|
| City of London | | 17.69 | | |
| Barking and Dagenham | Longbridge | 13.73 | Gascoigne | 37.54 |
| Barnet | Totteridge | 10.02 | Burnt Oak | 31.15 |
| Bexley | Blendon and Penhill | 10.14 | North End | 26.49 |
| Brent | Kenton | 12.75 | Stonebridge | 45.83 |
| Bromley | Petts Wood and Knoll | 8.84 | Crystal Palace | 34.21 |
| Camden | Frognal and Fitzjohns | 13.59 | St. Pancras and Somers Town | 39.05 |
| Croydon | Sanderstead | 9.83 | Fieldway | 39.54 |
| Ealing | Northfield | 11.80 | Northolt West End | 28.05 |
| Enfield | Grange | 10.92 | Edmonton Green | 34.90 |
| Greenwich | Eltham North | 15.97 | Woolwich Riverside | 40.26 |
| Hackney | Lordship | 25.92 | King's Park | 38.16 |
| Hammersmith and Fulham | Palace Riverside | 13.78 | Wormholt and White City | 39.94 |
| Haringey | Muswell Hill | 14.52 | White Hart Lane | 41.12 |
| Harrow | Belmont | 10.92 | Roxbourne | 25.67 |
| Havering | Emerson Park | 8.89 | Gooshays | 25.00 |
| Hillingdon | Ickenham | 8.09 | Yeading | 26.08 |
| Hounslow | Osterley and Spring Grove | 12.66 | Brentford | 26.53 |
| Islington | Highbury East | 25.42 | Finsbury Park | 34.85 |
| Kensington and Chelsea | Queen's Gate | 9.67 | Golborne | 41.08 |
| Kingston upon Thames | St. Mark's | 10.54 | Norbiton | 24.90 |
| Lambeth | St. Leonard's | 20.68 | Coldharbour | 46.40 |
| Lewisham | Catford South | 20.77 | Evelyn | 40.06 |
| Merton | Village | 8.34 | Cricket Green | 29.15 |
| Newham | Green Street West | 22.59 | Canning Town South | 41.54 |
| Redbridge | Monkhams | 10.25 | Loxford | 28.41 |
| Richmond upon Thames | St. Margarets & North Twickenham | 9.42 | Hampton North | 17.60 |
| Southwark | Village | 14.60 | Peckham | 44.01 |
| Sutton | Cheam | 9.43 | St. Helier | 26.87 |
| Tower Hamlets | St. Katherine's and Wapping | 14.96 | East India and Lansbury | 32.78 |
| Waltham Forest | Chingford Green | 13.68 | Cathall | 35.40 |
| Wandsworth | Thamesfield | 11.93 | Latchmere | 39.07 |
| Westminster | Marylebone High Street | 12.42 | Queen's Park | 38.55 |
| | | | | |
| Inner London | | 27.99 | | |
| Outer London | | 19.00 | | |
| Greater London | | 22.14 | | |
| England and Wales | | 16.10 | | |

*Source: 2001 Census Area Statistics, Table CAS007*

## Map 24 Lone parent families (as a percentage of all families), 2001

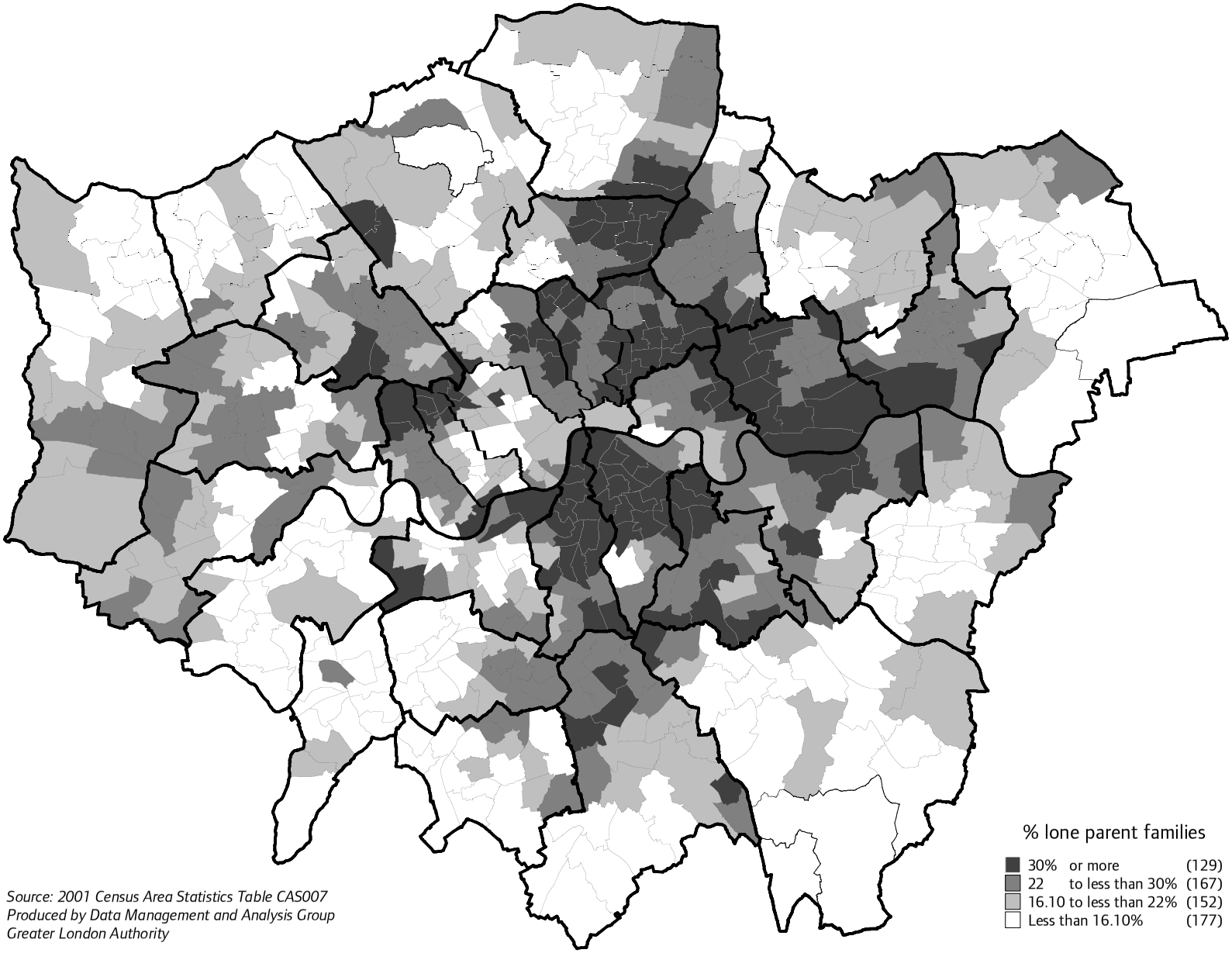


*Source: 2001 Census Area Statistics Table CAS007*
*Produced by Data Management and Analysis Group*
*Greater London Authority*

**Table 25 Lone parent families with dependent child(ren) (as a percentage of all families), 2001**

| | Ward in the borough with the lowest value | | Ward in the borough with the highest value | |
|---|---|---|---|---|
| City of London | | 12.69 | | |
| Barking and Dagenham | Longbridge | 6.91 | Gascoigne | 30.62 |
| Barnet | Totteridge | 5.27 | Colindale | 23.03 |
| Bexley | St. Mary's | 4.84 | North End | 20.59 |
| Brent | Kenton | 6.32 | Stonebridge | 34.53 |
| Bromley | Petts Wood and Knoll | 5.12 | Crystal Palace | 27.02 |
| Camden | Frognal and Fitzjohns | 8.40 | St. Pancras and Somers Town | 29.32 |
| Croydon | Sanderstead | 5.77 | Fieldway | 31.91 |
| Ealing | Northfield | 6.31 | Northolt West End | 20.60 |
| Enfield | Grange | 5.52 | Edmonton Green | 26.26 |
| Greenwich | Eltham North | 9.63 | Woolwich Riverside | 33.17 |
| Hackney | Clissold | 19.13 | Wick | 30.02 |
| Hammersmith and Fulham | Palace Riverside | 7.30 | Wormholt and White City | 29.22 |
| Haringey | Muswell Hill | 8.95 | Northumberland Park | 31.05 |
| Harrow | Belmont | 5.73 | Roxbourne | 18.12 |
| Havering | Upminster | 4.45 | Gooshays | 17.66 |
| Hillingdon | Ickenham | 4.35 | Yeading | 20.04 |
| Hounslow | Osterley and Spring Grove | 7.14 | Isleworth | 19.52 |
| Islington | Highbury East | 17.92 | Tollington | 25.75 |
| Kensington and Chelsea | Queen's Gate | 5.06 | Golborne | 31.81 |
| Kingston upon Thames | St. James | 6.24 | Norbiton | 16.45 |
| Lambeth | St. Leonard's | 14.74 | Coldharbour | 36.70 |
| Lewisham | Lee Green | 13.17 | Evelyn | 32.00 |
| Merton | Hillside | 4.21 | Cricket Green | 22.33 |
| Newham | Green Street West | 15.73 | Canning Town South | 32.68 |
| Redbridge | Monkhams | 4.55 | Loxford | 20.34 |
| Richmond upon Thames | South Twickenham | 5.61 | Hampton North | 11.15 |
| Southwark | Village | 8.69 | Peckham | 34.58 |
| Sutton | Nonsuch | 4.81 | Wandle Valley | 19.58 |
| Tower Hamlets | St. Katherine's and Wapping | 9.73 | East India and Lansbury | 23.59 |
| Waltham Forest | Chingford Green | 8.27 | Cathall | 27.02 |
| Wandsworth | Thamesfield | 6.48 | Latchmere | 29.26 |
| Westminster | Marylebone High Street | 6.02 | Westbourne | 27.18 |
| | | | | |
| Inner London | | 20.07 | | |
| Outer London | | 12.68 | | |
| Greater London | | 15.26 | | |
| England and Wales | | 11.00 | | |

*Source: 2001 Census Area Statistics, Table CAS007*

**Map 25 Lone parent families with dependent child(ren) (as a percentage of all families), 2001**

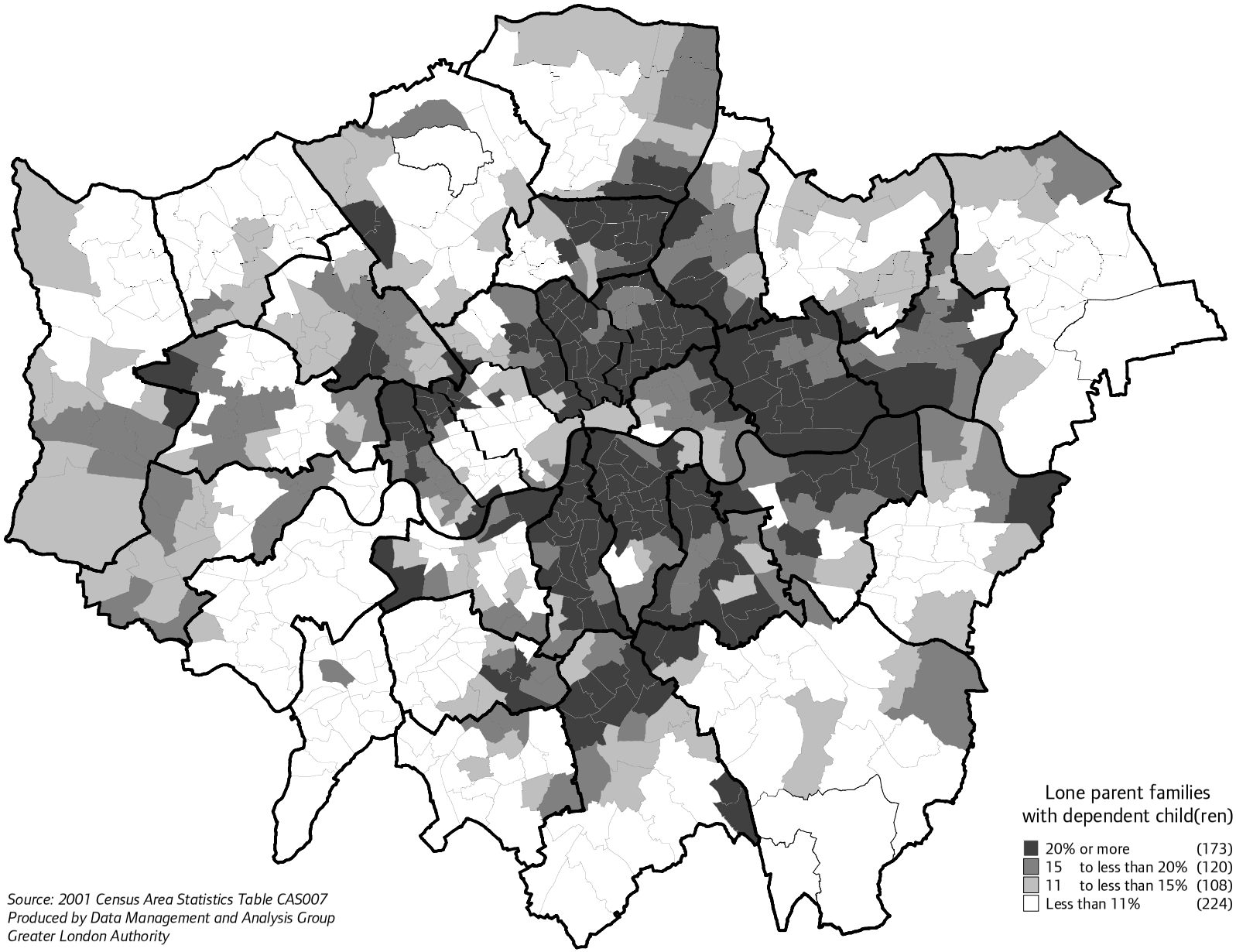


*Source: 2001 Census Area Statistics Table CAS007*
*Produced by Data Management and Analysis Group*
*Greater London Authority*

**Table 26 Lone parent families with dependent child(ren) and the lone parent aged under 35 (as a percentage of all family reference persons (FRPs) aged under 35), 2001**

| | Ward in the borough with the lowest value | | Ward in the borough with the highest value | |
|---|---|---|---|---|
| City of London | | 13.69 | | |
| Barking and Dagenham | Longbridge | 18.21 | Gascoigne | 47.52 |
| Barnet | Totteridge | 6.64 | Colindale | 39.37 |
| Bexley | St. Mary's | 7.76 | Colyers | 37.01 |
| Brent | Kenton | 11.89 | Stonebridge | 51.82 |
| Bromley | Chelsfield and Pratts Bottom | 10.52 | Crystal Palace | 35.77 |
| Camden | Frognal and Fitzjohns | 5.72 | St. Pancras and Somers Town | 38.11 |
| Croydon | Sanderstead | 14.74 | Fieldway | 59.21 |
| Ealing | Northfield | 5.79 | Northolt West End | 41.36 |
| Enfield | Grange | 9.07 | Edmonton Green | 46.27 |
| Greenwich | Blackheath Westcombe | 15.27 | Woolwich Riverside | 49.13 |
| Hackney | Brownswood | 22.21 | King's Park | 41.25 |
| Hammersmith and Fulham | Palace Riverside | 6.72 | Wormholt and White City | 40.48 |
| Haringey | Crouch End | 10.68 | White Hart Lane | 54.40 |
| Harrow | Belmont | 9.69 | Roxbourne | 30.36 |
| Havering | Upminster | 10.87 | Gooshays | 36.90 |
| Hillingdon | Manor | 10.39 | Yeading | 34.47 |
| Hounslow | Hounslow South | 11.34 | Hanworth | 35.58 |
| Islington | Highbury East | 21.99 | Hillrise | 35.83 |
| Kensington and Chelsea | Queen's Gate | 2.05 | St. Charles | 44.21 |
| Kingston upon Thames | St. Mark's | 6.62 | Norbiton | 23.40 |
| Lambeth | St. Leonard's | 15.86 | Coldharbour | 47.70 |
| Lewisham | Crofton Park | 20.33 | Downham | 41.40 |
| Merton | Hillside | 1.73 | Cricket Green | 40.34 |
| Newham | East Ham North | 20.93 | Canning Town South | 53.56 |
| Redbridge | Church End | 8.81 | Loxford | 30.87 |
| Richmond upon Thames | South Twickenham | 3.01 | Heathfield | 27.16 |
| Southwark | Village | 10.07 | Faraday | 48.30 |
| Sutton | Sutton West | 8.36 | Beddington South | 51.21 |
| Tower Hamlets | St. Katherine's and Wapping | 10.24 | East India and Lansbury | 34.40 |
| Waltham Forest | Chingford Green | 19.54 | Higham Hill | 39.69 |
| Wandsworth | Thamesfield | 4.24 | Roehampton | 46.22 |
| Westminster | Marylebone High Street | 5.36 | Queen's Park | 35.33 |
| | | | | |
| Inner London | | 25.54 | | |
| Outer London | | 23.68 | | |
| Greater London | | 24.47 | | |
| England and Wales | | 23.92 | | |

*Source: 2001 Census Area Statistics, Table CAS007*

## Map 26 Lone parent families with dependent child(ren) and the lone parent aged under 35 (as a percentage of all family reference persons (FRPs) aged under 35), 2001

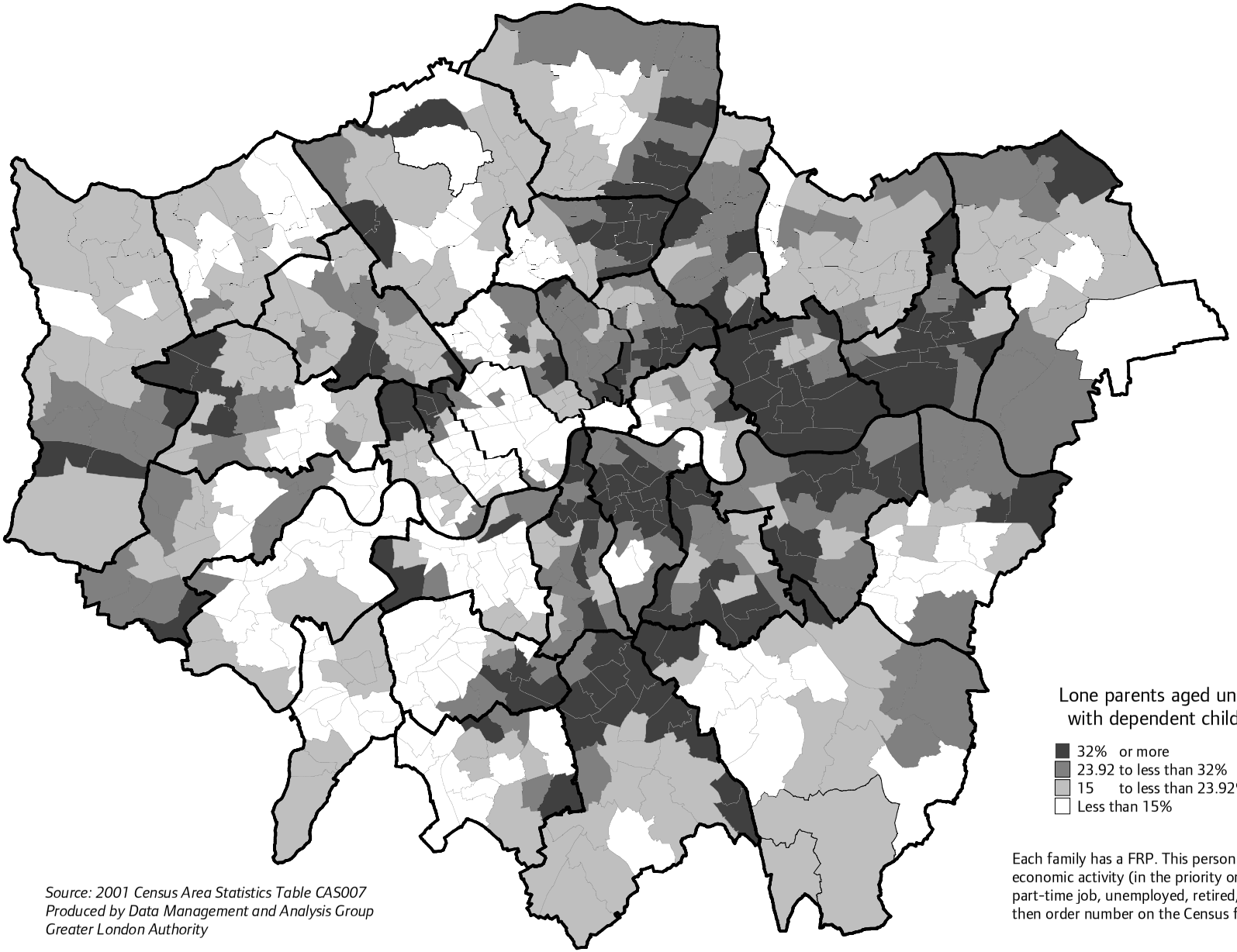


*Source: 2001 Census Area Statistics Table CAS007*
*Produced by Data Management and Analysis Group*
*Greater London Authority*

Each family has a FRP. This person is decided by economic activity (in the priority order of full-time job, part-time job, unemployed, retired, other) then age and then order number on the Census form.

**Table 27 Lone parent families with dependent child(ren) and the lone parent aged 35 or over (as a percentage of all family reference persons (FRPs) aged 35 or over), 2001**

| | Ward in the borough with the lowest value | | Ward in the borough with the highest value | |
|---|---|---|---|---|
| City of London | | 12.31 | | |
| Barking and Dagenham | Longbridge | 4.95 | Gascoigne | 19.97 |
| Barnet | Totteridge | 4.97 | Colindale | 17.32 |
| Bexley | St. Mary's | 4.36 | Thamesmead East | 15.55 |
| Brent | Kenton | 5.51 | Stonebridge | 28.55 |
| Bromley | Petts Wood and Knoll | 3.81 | Crystal Palace | 21.60 |
| Camden | Hampstead Town | 8.96 | St. Pancras and Somers Town | 25.69 |
| Croydon | Sanderstead | 4.83 | Selhurst | 20.78 |
| Ealing | Hanger Hill | 5.89 | East Acton | 14.78 |
| Enfield | Grange | 4.94 | Edmonton Green | 18.23 |
| Greenwich | Eltham North | 7.62 | Woolwich Common | 25.49 |
| Hackney | Clissold | 16.75 | Wick | 25.57 |
| Hammersmith and Fulham | Palace Riverside | 7.47 | Wormholt and White City | 25.66 |
| Haringey | Muswell Hill | 7.97 | Northumberland Park | 25.18 |
| Harrow | Belmont | 5.15 | Roxbourne | 14.31 |
| Havering | Upminster | 3.75 | Gooshays | 11.64 |
| Hillingdon | Eastcote and East Ruislip | 3.47 | Yeading | 12.97 |
| Hounslow | Osterley and Spring Grove | 5.89 | Isleworth | 15.97 |
| Islington | Highbury East | 16.29 | Tollington | 24.43 |
| Kensington and Chelsea | Queen's Gate | 6.17 | Golborne | 28.81 |
| Kingston upon Thames | St. James | 5.25 | Norbiton | 13.84 |
| Lambeth | St. Leonard's | 14.18 | Coldharbour | 32.10 |
| Lewisham | Lee Green | 10.71 | Evelyn | 27.94 |
| Merton | Village | 4.53 | Cricket Green | 15.84 |
| Newham | Green Street West | 13.72 | Beckton | 27.01 |
| Redbridge | Monkhams | 3.99 | Loxford | 16.14 |
| Richmond upon Thames | Hampton Wick | 6.16 | West Twickenham | 9.71 |
| Southwark | Village | 8.44 | Peckham | 31.11 |
| Sutton | Nonsuch | 4.14 | Wandle Valley | 15.33 |
| Tower Hamlets | St. Katherine's and Wapping | 9.38 | Bromley-by-Bow | 20.03 |
| Waltham Forest | Chingford Green | 6.28 | Cathall | 22.04 |
| Wandsworth | Thamesfield | 7.59 | Latchmere | 24.95 |
| Westminster | Marylebone High Street | 6.29 | Harrow Road | 26.85 |
| | | | | |
| Inner London | | 17.78 | | |
| Outer London | | 9.70 | | |
| Greater London | | 12.32 | | |
| England and Wales | | 7.79 | | |

*Source: 2001 Census Area Statistics, Table CAS007*

**Map 27 Lone parent families with dependent child(ren) and the lone parent aged 35 or over (as a percentage of all family reference persons (FRPs) aged 35 or over), 2001**

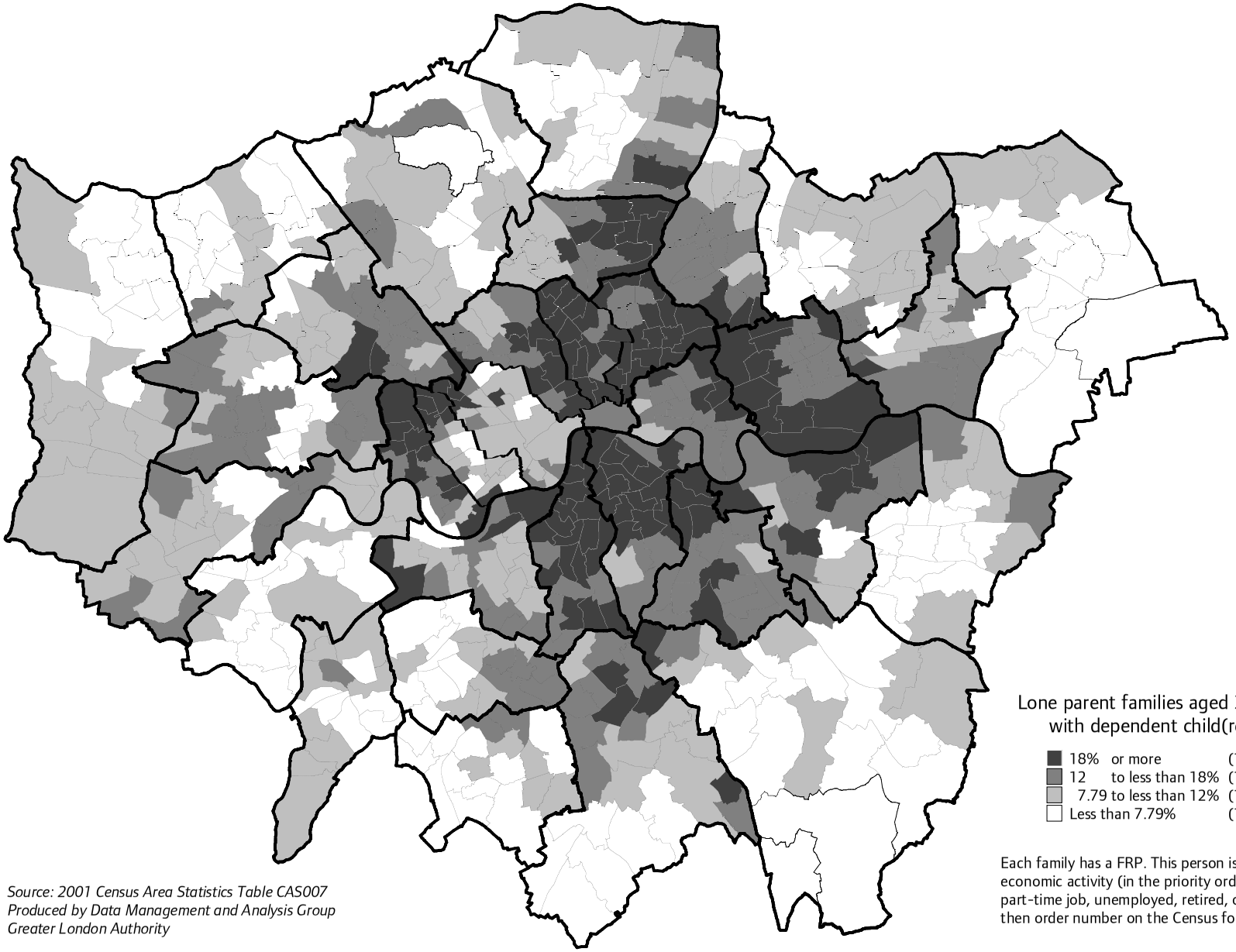


*Source: 2001 Census Area Statistics Table CAS007*
*Produced by Data Management and Analysis Group*
*Greater London Authority*

Each family has a FRP. This person is decided by economic activity (in the priority order of full-time job, part-time job, unemployed, retired, other) then age and then order number on the Census form.

## Table 28 Percentage of all families who were concealed families, 2001

| | Ward in the borough with the lowest value | | Ward in the borough with the highest value | |
|---|---|---|---|---|
| City of London | | 0.20 | | |
| Barking and Dagenham | Chadwell Heath | 0.34 | Abbey | 2.47 |
| Barnet | High Barnet | 0.77 | West Finchley | 2.95 |
| Bexley | Cray Meadows | 0.89 | Erith | 1.80 |
| Brent | Kilburn | 1.88 | Wembley Central | 7.96 |
| Bromley | Petts Wood and Knoll | 0.36 | Darwin | 1.50 |
| Camden | Belsize | 0.74 | Regent's Park | 2.61 |
| Croydon | Fairfield | 0.90 | Bensham Manor | 2.99 |
| Ealing | Hobbayne | 1.16 | Southall Broadway | 9.91 |
| Enfield | Chase | 0.87 | Bowes | 2.92 |
| Greenwich | Eltham South | 0.85 | Glyndon | 2.45 |
| Hackney | Hackney Central | 1.56 | Cazenove | 4.03 |
| Hammersmith and Fulham | Palace Riverside | 0.89 | Munster | 2.47 |
| Haringey | Highgate | 0.83 | Harringay | 2.80 |
| Harrow | Stanmore Park | 1.47 | Kenton West | 5.66 |
| Havering | St. Andrew's | 0.49 | Rainham and Wennington | 1.67 |
| Hillingdon | Manor | 0.89 | Barnhill | 4.30 |
| Hounslow | Chiswick Homefields | 1.05 | Hounslow West | 5.77 |
| Islington | Clerkenwell | 0.68 | Highbury West | 3.12 |
| Kensington and Chelsea | Stanley | 0.38 | Golborne | 2.18 |
| Kingston upon Thames | Tudor | 0.30 | St. James | 1.84 |
| Lambeth | Gipsy Hill | 1.24 | Stockwell | 3.26 |
| Lewisham | Grove Park | 0.92 | Downham | 2.29 |
| Merton | Raynes Park | 0.33 | Graveney | 2.37 |
| Newham | Royal Docks | 1.58 | Green Street West | 9.43 |
| Redbridge | Monkhams | 0.75 | Clementswood | 6.08 |
| Richmond upon Thames | Hampton Wick | 0.39 | Ham Petersham & Richmond Riverside | 1.68 |
| Southwark | Riverside | 1.14 | Livesey | 2.32 |
| Sutton | Sutton North | 0.62 | Beddington South | 1.66 |
| Tower Hamlets | Bow East | 2.06 | Whitechapel | 8.58 |
| Waltham Forest | Chingford Green | 0.65 | Leytonstone | 4.00 |
| Wandsworth | Northcote | 1.21 | Tooting | 3.33 |
| Westminster | Tachbrook | 0.54 | Church Street | 3.37 |
| | | | | |
| Inner London | | 2.13 | | |
| Outer London | | 1.86 | | |
| Greater London | | 1.95 | | |
| England and Wales | | 1.16 | | |

*Source: 2001 Census Area Statistics, Table CAS011*

## Map 28 Percentage of all families who were concealed families, 2001

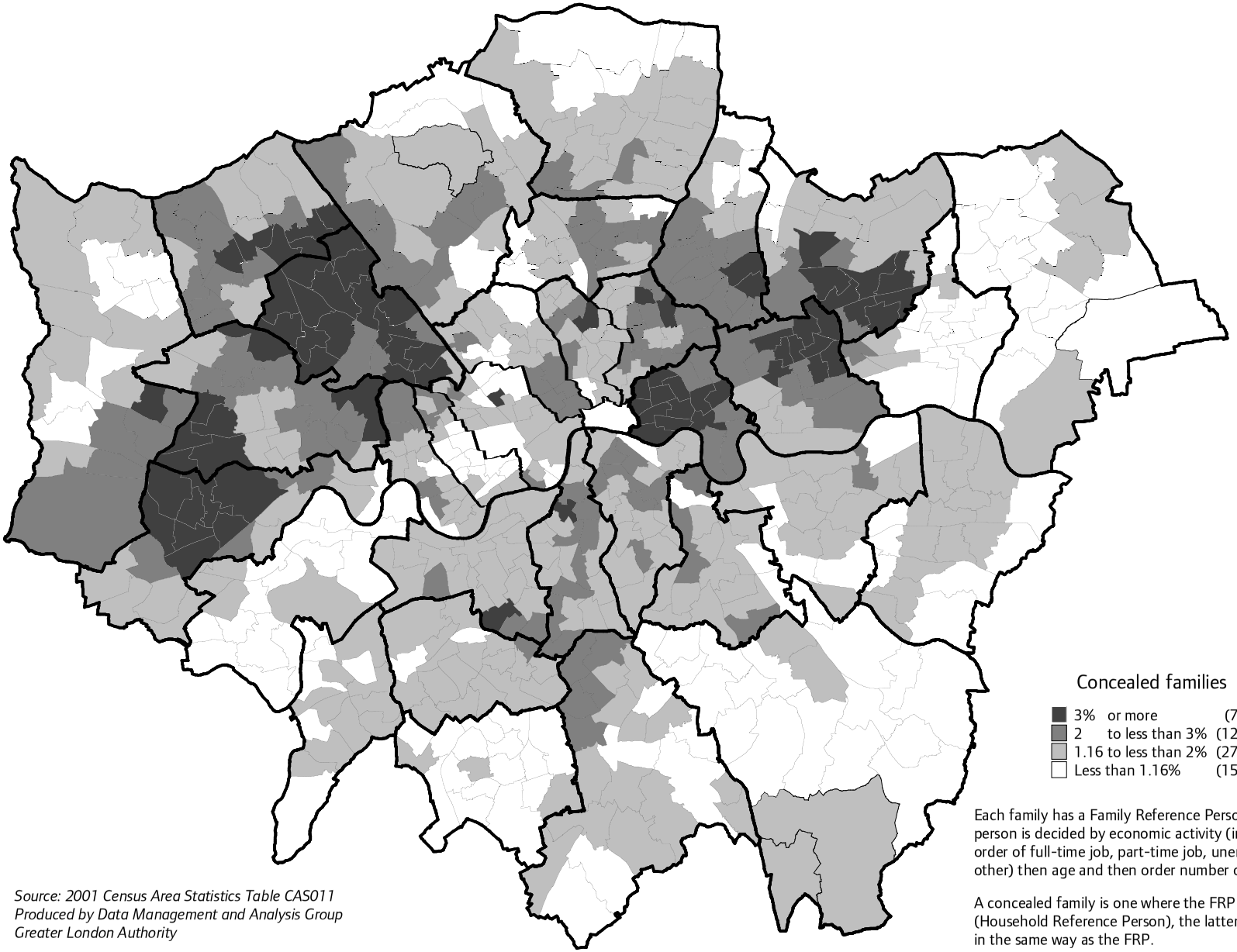


Each family has a Family Reference Person (FRP). This person is decided by economic activity (in the priority order of full-time job, part-time job, unemployed, retired, other) then age and then order number on the Census form.

A concealed family is one where the FRP is not the HRP (Household Reference Person), the latter being decided in the same way as the FRP.

*Source: 2001 Census Area Statistics Table CAS011*
*Produced by Data Management and Analysis Group*
*Greater London Authority*

**Table 29 Concealed families with the family reference person (FRP) aged under 30 (as a percentage of all families with the FRP aged under 30), 2001**

| | Ward in the borough with the lowest value | | Ward in the borough with the highest value | |
|---|---|---|---|---|
| City of London | | 1.44 | | |
| Barking and Dagenham | Thames | 0.80 | Longbridge | 7.69 |
| Barnet | High Barnet | 2.11 | Finchley Church End | 9.12 |
| Bexley | North End | 2.76 | Brampton | 11.54 |
| Brent | Kilburn | 4.06 | Queensbury | 20.28 |
| Bromley | Crystal Palace | 0.77 | Darwin | 12.90 |
| Camden | Cantelowes | 2.27 | Highgate | 6.08 |
| Croydon | Fairfield | 1.60 | Selsdon and Ballards | 16.26 |
| Ealing | Southfield | 3.67 | Lady Margaret | 32.02 |
| Enfield | Southgate | 1.89 | Southgate Green | 10.45 |
| Greenwich | Abbey Wood | 2.95 | Coldharbour and New Eltham | 12.56 |
| Hackney | Haggerston | 3.86 | Leabridge | 9.05 |
| Hammersmith and Fulham | Avonmore and Brook Green | 2.06 | Wormholt and White City | 10.65 |
| Haringey | Northumberland Park | 2.32 | St. Ann's | 12.23 |
| Harrow | Stanmore Park | 2.34 | Kenton West | 17.65 |
| Havering | Brooklands | 1.76 | Pettits | 11.97 |
| Hillingdon | West Ruislip | 2.99 | Barnhill | 13.10 |
| Hounslow | Chiswick Riverside | 4.14 | Heston Central | 18.12 |
| Islington | Clerkenwell | 1.85 | Highbury West | 9.54 |
| Kensington and Chelsea | Abingdon | 0.00 | St. Charles | 9.64 |
| Kingston upon Thames | Tudor | 0.00 | St. James | 13.83 |
| Lambeth | Larkhall | 3.13 | Streatham South | 9.65 |
| Lewisham | Downham | 2.10 | Crofton Park | 12.50 |
| Merton | Raynes Park | 1.69 | Cannon Hill | 14.50 |
| Newham | Royal Docks | 4.08 | Green Street West | 23.08 |
| Redbridge | Roding | 2.68 | Clayhall | 20.00 |
| Richmond upon Thames | Twickenham Riverside | 0.00 | Whitton | 10.95 |
| Southwark | Riverside | 2.45 | Village | 12.35 |
| Sutton | Sutton South | 1.66 | Nonsuch | 15.24 |
| Tower Hamlets | Millwall | 3.66 | Whitechapel | 11.47 |
| Waltham Forest | Hatch Lane | 3.60 | Forest | 11.91 |
| Wandsworth | Nightingale | 2.48 | West Hill | 8.70 |
| Westminster | Vincent Square | 1.20 | Church Street | 10.22 |
| | | | | |
| Inner London | | 5.62 | | |
| Outer London | | 6.59 | | |
| Greater London | | 6.16 | | |
| England and Wales | | 5.08 | | |

*Source: 2001 Census Area Statistics, Table CAS011*

**Map 29 Concealed families with the family reference person (FRP) aged under 30 (as a percentage of all families with the FRP aged under 30), 2001**

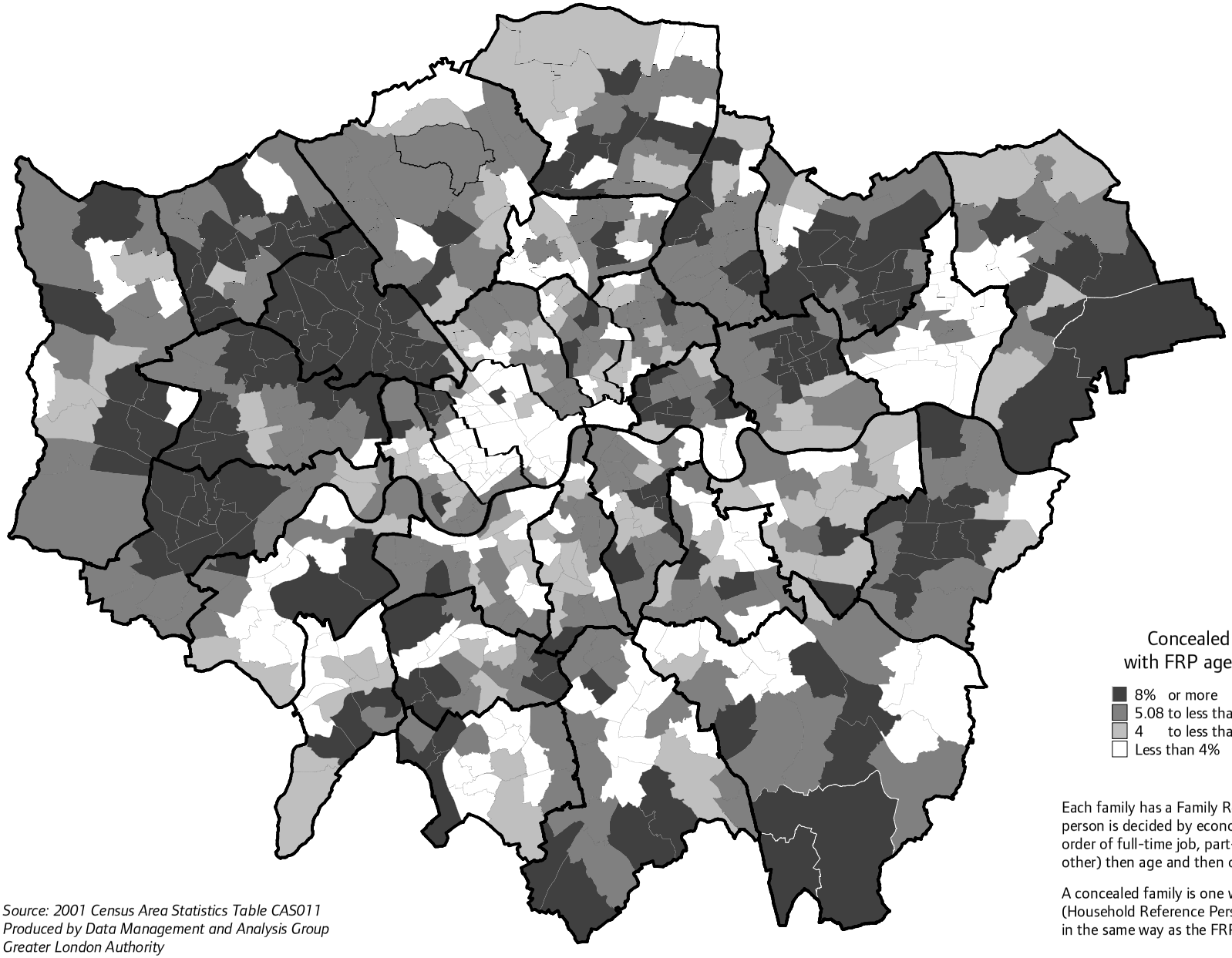

Concealed families with FRP aged under 30

| | | |
|---|---|---|
| 8% | or more | (166) |
| 5.08 | to less than 8% | (209) |
| 4 | to less than 5.08% | (106) |
| Less than 4% | | (144) |

Each family has a Family Reference Person (FRP). This person is decided by economic activity (in the priority order of full-time job, part-time job, unemployed, retired, other) then age and then order number on the Census form.

A concealed family is one where the FRP is not the HRP (Household Reference Person), the latter being decided in the same way as the FRP.

*Source: 2001 Census Area Statistics Table CAS011*
*Produced by Data Management and Analysis Group*
*Greater London Authority*

**Table 30 Percentage of all lone parent families with dependent children who were concealed, 2001**

| | Ward in the borough with the lowest value | | Ward in the borough with the highest value | |
|---|---|---|---|---|
| City of London | | 0.00 | | |
| Barking and Dagenham | Chadwell Heath | 0.60 | Valence | 3.89 |
| Barnet | High Barnet | 0.00 | West Finchley | 4.38 |
| Bexley | North End | 2.13 | Blendon and Penhill | 10.05 |
| Brent | Kilburn | 2.17 | Kenton | 9.22 |
| Bromley | Crystal Palace | 0.39 | Biggin Hill | 7.47 |
| Camden | Belsize | 0.00 | Hampstead Town | 5.14 |
| Croydon | Fairfield | 1.51 | Selsdon and Ballards | 6.44 |
| Ealing | Ealing Broadway | 1.39 | Southall Broadway | 8.83 |
| Enfield | Chase | 1.07 | Town | 5.10 |
| Greenwich | Blackheath Westcombe | 0.93 | Coldharbour and New Eltham | 5.03 |
| Hackney | Hoxton | 0.45 | Stoke Newington Central | 5.53 |
| Hammersmith and Fulham | Town | 0.93 | Munster | 6.53 |
| Haringey | Stroud Green | 0.88 | Alexandra | 4.55 |
| Harrow | Stanmore Park | 0.00 | Headstone South | 6.94 |
| Havering | Brooklands | 1.37 | Hacton | 7.85 |
| Hillingdon | Cavendish | 1.08 | Charville | 5.36 |
| Hounslow | Turnham Green | 1.16 | Osterley and Spring Grove | 8.21 |
| Islington | Bunhill | 0.56 | Highbury West | 4.10 |
| Kensington and Chelsea | Pembridge | 0.00 | Norland | 3.55 |
| Kingston upon Thames | Canbury | 0.00 | St. James | 8.05 |
| Lambeth | Thornton | 1.51 | Stockwell | 6.78 |
| Lewisham | Lee Green | 1.64 | Downham | 8.79 |
| Merton | Trinity | 0.00 | Lower Morden | 6.54 |
| Newham | Custom House | 2.27 | Green Street West | 9.84 |
| Redbridge | Roding | 1.50 | Cranbrook | 13.94 |
| Richmond upon Thames | Hampton Wick | 0.00 | Whitton | 6.42 |
| Southwark | Surrey Docks | 1.86 | East Dulwich | 4.57 |
| Sutton | Wallington South | 1.27 | Stonecot | 7.58 |
| Tower Hamlets | Bow East | 3.29 | Spitalfields and Banglatown | 14.22 |
| Waltham Forest | Hoe Street | 2.23 | Valley | 5.22 |
| Wandsworth | Thamesfield | 1.55 | Shaftesbury | 5.25 |
| Westminster | Hyde Park | 0.00 | Marylebone High Street | 8.18 |
| | | | | |
| Inner London | | 3.26 | | |
| Outer London | | 3.20 | | |
| Greater London | | 3.23 | | |
| England and Wales | | 3.35 | | |

*Source: 2001 Census Area Statistics, Tables CAS007 and CAS011*

## Map 30 Percentage of all lone parent families with dependent children who were concealed, 2001

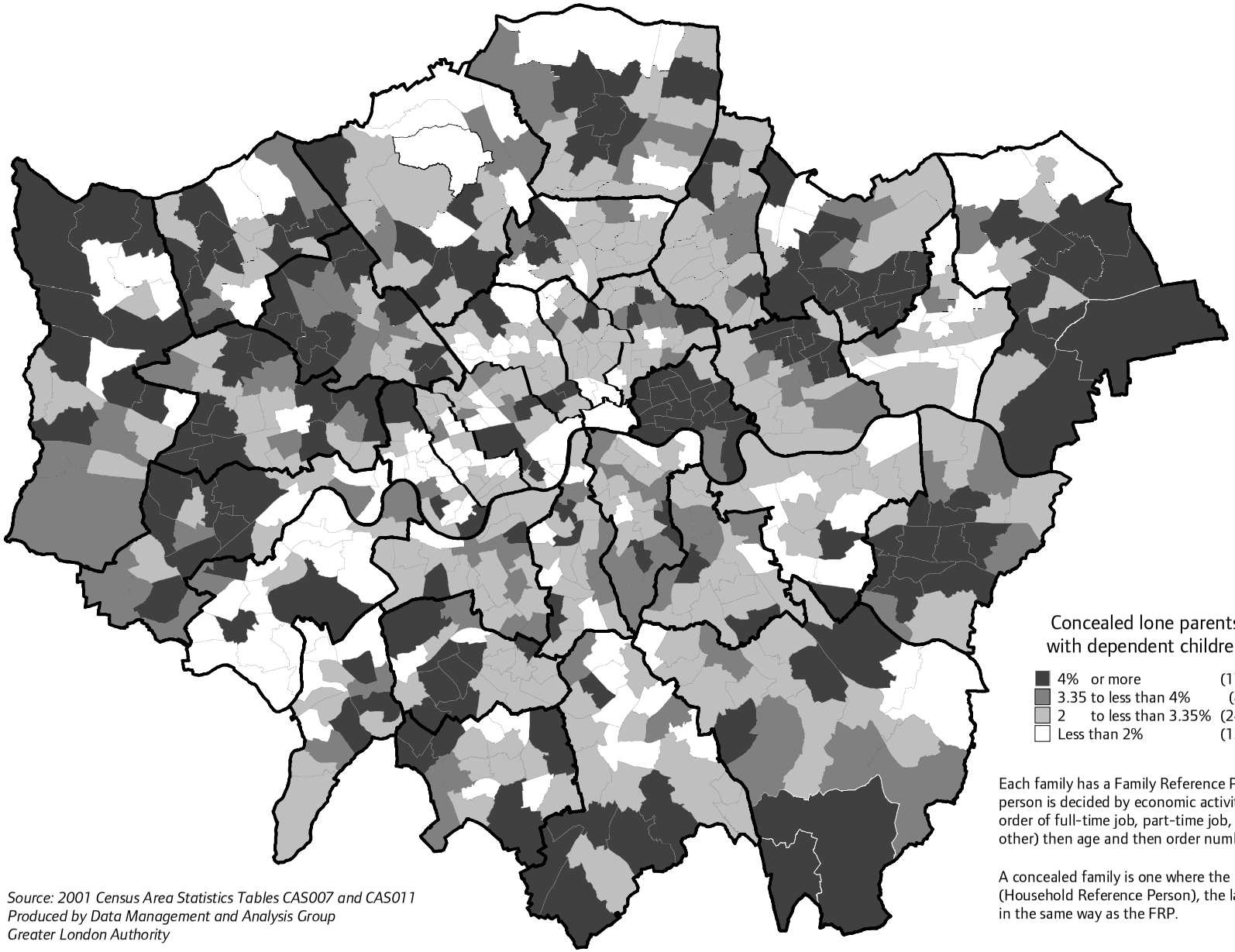


Each family has a Family Reference Person (FRP). This person is decided by economic activity (in the priority order of full-time job, part-time job, unemployed, retired, other) then age and then order number on the Census form.

A concealed family is one where the FRP is not the HRP (Household Reference Person), the latter being decided in the same way as the FRP.

*Source: 2001 Census Area Statistics Tables CAS007 and CAS011*
*Produced by Data Management and Analysis Group*
*Greater London Authority*

## Table 31 Percentage of all couple families who were concealed, 2001

| | Ward in the borough with the lowest value | | Ward in the borough with the highest value | |
|---|---|---|---|---|
| City of London | | 0.25 | | |
| Barking and Dagenham | Chadwell Heath | 0.31 | Abbey | 2.32 |
| Barnet | High Barnet | 0.79 | Woodhouse | 2.92 |
| Bexley | Blackfen and Lamorbey | 0.61 | Erith | 1.50 |
| Brent | Kilburn | 1.70 | Wembley Central | 8.44 |
| Bromley | Petts Wood and Knoll | 0.26 | Darwin | 1.37 |
| Camden | Highgate | 0.61 | Kilburn | 2.28 |
| Croydon | Coulsdon East | 0.45 | West Thornton | 2.69 |
| Ealing | Hobbayne | 0.81 | Southall Broadway | 9.79 |
| Enfield | Enfield Lock | 0.63 | Bowes | 2.86 |
| Greenwich | Thamesmead Moorings | 0.62 | Glyndon | 2.10 |
| Hackney | Haggerston | 1.15 | Cazenove | 3.55 |
| Hammersmith and Fulham | Avonmore and Brook Green | 0.71 | Wormholt and White City | 2.16 |
| Haringey | Fortis Green | 0.65 | Harringay | 2.58 |
| Harrow | Pinner South | 1.39 | Kenton West | 5.40 |
| Havering | St. Andrew's | 0.31 | Emerson Park | 1.11 |
| Hillingdon | Yiewsley | 0.47 | Barnhill | 4.01 |
| Hounslow | Hanworth | 0.89 | Hounslow West | 5.93 |
| Islington | Clerkenwell | 0.54 | Highbury West | 2.85 |
| Kensington and Chelsea | Stanley | 0.23 | Golborne | 1.73 |
| Kingston upon Thames | Tudor | 0.34 | Alexandra | 1.41 |
| Lambeth | Bishop's | 0.66 | Streatham South | 2.19 |
| Lewisham | New Cross | 0.26 | Crofton Park | 1.73 |
| Merton | Raynes Park | 0.24 | Graveney | 1.90 |
| Newham | Royal Docks | 0.65 | Green Street West | 9.41 |
| Redbridge | Monkhams | 0.60 | Clementswood | 5.78 |
| Richmond upon Thames | Twickenham Riverside | 0.27 | West Twickenham | 1.15 |
| Southwark | Rotherhithe | 0.86 | Chaucer | 2.14 |
| Sutton | Sutton North | 0.47 | Beddington South | 1.33 |
| Tower Hamlets | Bow East | 1.58 | Whitechapel | 7.32 |
| Waltham Forest | Chingford Green | 0.44 | Forest | 4.23 |
| Wandsworth | Northcote | 0.89 | Tooting | 3.39 |
| Westminster | Vincent Square | 0.30 | Church Street | 3.43 |
| | | | | |
| Inner London | | 1.74 | | |
| Outer London | | 1.59 | | |
| Greater London | | 1.64 | | |
| England and Wales | | 0.84 | | |

*Source: 2001 Census Area Statistics, Tables CAS007 and CAS011*

## Map 31 Percentage of all couple families who were concealed, 2001

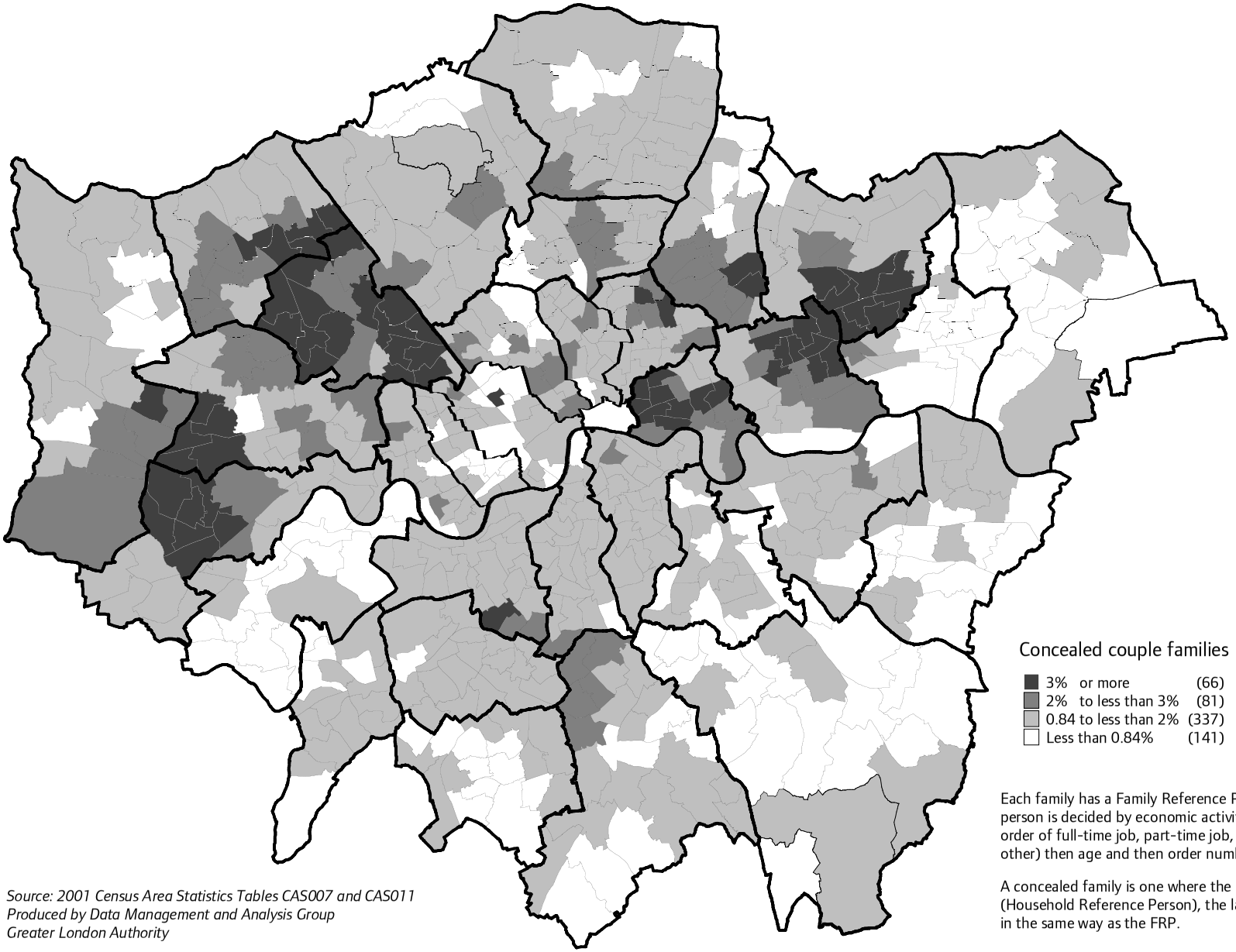


Each family has a Family Reference Person (FRP). This person is decided by economic activity (in the priority order of full-time job, part-time job, unemployed, retired, other) then age and then order number on the Census form.

A concealed family is one where the FRP is not the HRP (Household Reference Person), the latter being decided in the same way as the FRP.

*Source: 2001 Census Area Statistics Tables CAS007 and CAS011*
*Produced by Data Management and Analysis Group*
*Greater London Authority*

**Table 32 Percentage of Household Reference Persons who were economically active, 2001**

| | Ward in the borough with the lowest value | | Ward in the borough with the highest value | |
|---|---|---|---|---|
| City of London | | 79.27 | | |
| Barking and Dagenham | Heath | 60.31 | Longbridge | 73.00 |
| Barnet | Burnt Oak | 68.82 | Garden Suburb | 81.34 |
| Bexley | Cray Meadows | 69.28 | Sidcup | 77.02 |
| Brent | Stonebridge | 63.44 | Kenton | 78.24 |
| Bromley | Mottingham and Chislehurst North | 66.69 | Biggin Hill | 82.70 |
| Camden | St. Pancras and Somers Town | 61.08 | Hampstead Town | 80.54 |
| Croydon | Fieldway | 58.30 | Croham | 80.83 |
| Ealing | Dormers Wells | 67.41 | Southfield | 82.33 |
| Enfield | Edmonton Green | 62.70 | Winchmore Hill | 79.39 |
| Greenwich | Eltham West | 64.00 | Blackheath Westcombe | 76.27 |
| Hackney | Wick | 62.28 | Clissold | 75.09 |
| Hammersmith and Fulham | College Park and Old Oak | 64.09 | Parsons Green and Walham | 80.07 |
| Haringey | Northumberland Park | 61.21 | Crouch End | 82.42 |
| Harrow | Roxbourne | 72.13 | Belmont | 81.53 |
| Havering | Gooshays | 65.68 | Hylands | 77.05 |
| Hillingdon | Townfield | 70.40 | West Ruislip | 79.52 |
| Hounslow | Hanworth | 69.34 | Chiswick Homefields | 82.31 |
| Islington | Holloway | 64.53 | Highbury East | 74.94 |
| Kensington and Chelsea | Golborne | 60.78 | Redcliffe | 80.09 |
| Kingston upon Thames | St. James | 75.31 | St. Mark's | 84.24 |
| Lambeth | Bishop's | 67.56 | St. Leonard's | 81.78 |
| Lewisham | Downham | 65.03 | Crofton Park | 79.05 |
| Merton | St. Helier | 69.25 | Trinity | 84.94 |
| Newham | Canning Town South | 58.20 | Beckton | 70.13 |
| Redbridge | Hainault | 65.43 | Church End | 80.92 |
| Richmond upon Thames | Heathfield | 73.28 | St. Margarets & North Twickenham | 86.60 |
| Southwark | Livesey | 63.94 | Surrey Docks | 83.44 |
| Sutton | St. Helier | 69.01 | Sutton West | 83.73 |
| Tower Hamlets | East India and Lansbury | 58.24 | St. Katherine's and Wapping | 79.67 |
| Waltham Forest | Leyton | 69.00 | Leytonstone | 78.76 |
| Wandsworth | Roehampton | 63.22 | Fairfield | 85.81 |
| Westminster | Church Street | 60.83 | Marylebone High Street | 79.39 |
| | | | | |
| Inner London | | 72.35 | | |
| Outer London | | 74.73 | | |
| Greater London | | 73.75 | | |
| England and Wales | | 71.84 | | |

*Source: 2001 Census Area Statistics, Table CAS013*

## Map 32 Percentage of Household Reference Persons (HRPs) who were economically active, 2001

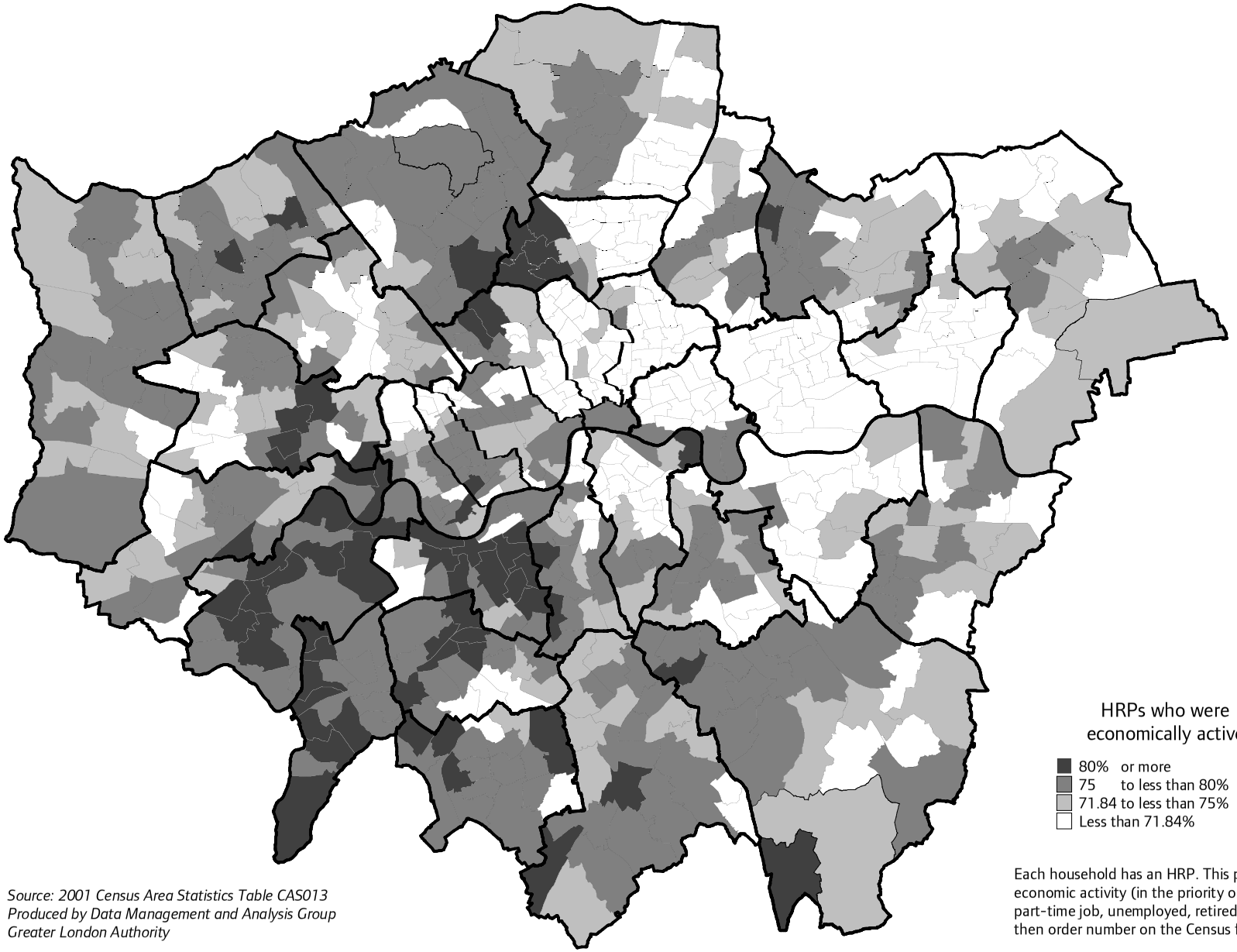


*Source: 2001 Census Area Statistics Table CAS013*
*Produced by Data Management and Analysis Group*
*Greater London Authority*

Each household has an HRP. This person is decided by economic activity (in the priority order of full-time job, part-time job, unemployed, retired, other) then age and then order number on the Census form.

**Table 33 Percentage of economically active Household Reference Persons who were unemployed, 2001**

| | Ward in the borough with the lowest value | | Ward in the borough with the highest value | |
|---|---|---|---|---|
| City of London | | 3.45 | | |
| Barking and Dagenham | Longbridge | 1.77 | Gascoigne | 10.22 |
| Barnet | Totteridge | 2.08 | Colindale | 7.26 |
| Bexley | St. Mary's | 1.05 | Thamesmead East | 6.40 |
| Brent | Kenton | 2.58 | Stonebridge | 11.70 |
| Bromley | Shortlands | 1.10 | Crystal Palace | 6.96 |
| Camden | Hampstead Town | 3.18 | St. Pancras and Somers Town | 11.46 |
| Croydon | Sanderstead | 1.09 | Fieldway | 9.38 |
| Ealing | Walpole | 2.30 | Dormers Wells | 6.35 |
| Enfield | Grange | 2.21 | Edmonton Green | 10.43 |
| Greenwich | Eltham North | 3.81 | Woolwich Riverside | 13.39 |
| Hackney | Clissold | 7.62 | Queensbridge | 11.61 |
| Hammersmith and Fulham | Palace Riverside | 2.72 | Wormholt and White City | 9.19 |
| Haringey | Muswell Hill | 3.07 | Northumberland Park | 15.51 |
| Harrow | Headstone North | 1.87 | Roxbourne | 5.51 |
| Havering | Upminster | 1.25 | Gooshays | 5.90 |
| Hillingdon | Ickenham | 0.97 | Townfield | 4.64 |
| Hounslow | Hounslow South | 1.37 | Heston West | 4.97 |
| Islington | Highbury East | 6.37 | Holloway | 9.86 |
| Kensington and Chelsea | Campden | 2.32 | Golborne | 13.39 |
| Kingston upon Thames | Coombe Vale | 1.18 | Norbiton | 4.64 |
| Lambeth | Clapham Common | 4.66 | Coldharbour | 11.02 |
| Lewisham | Crofton Park | 4.47 | Evelyn | 12.43 |
| Merton | West Barnes | 1.43 | Cricket Green | 6.18 |
| Newham | Plaistow South | 7.73 | Little Ilford | 13.04 |
| Redbridge | Monkhams | 1.66 | Clementswood | 7.60 |
| Richmond upon Thames | East Sheen | 1.53 | Mortlake and Barnes Common | 3.47 |
| Southwark | Village | 2.76 | Peckham | 11.73 |
| Sutton | Cheam | 1.09 | Beddington South | 4.85 |
| Tower Hamlets | St. Katherine's and Wapping | 5.55 | East India and Lansbury | 15.15 |
| Waltham Forest | Chingford Green | 2.38 | Cathall | 8.64 |
| Wandsworth | Thamesfield | 2.28 | Roehampton | 7.69 |
| Westminster | Marylebone High Street | 3.31 | Church Street | 10.34 |
| | | | | |
| Inner London | | 7.09 | | |
| Outer London | | 3.84 | | |
| Greater London | | 5.16 | | |
| England and Wales | | 3.93 | | |

*Source: 2001 Census Area Statistics, Table CAS013*

## Map 33 Percentage of economically active Household Reference Persons (HRPs) who were unemployed, 2001

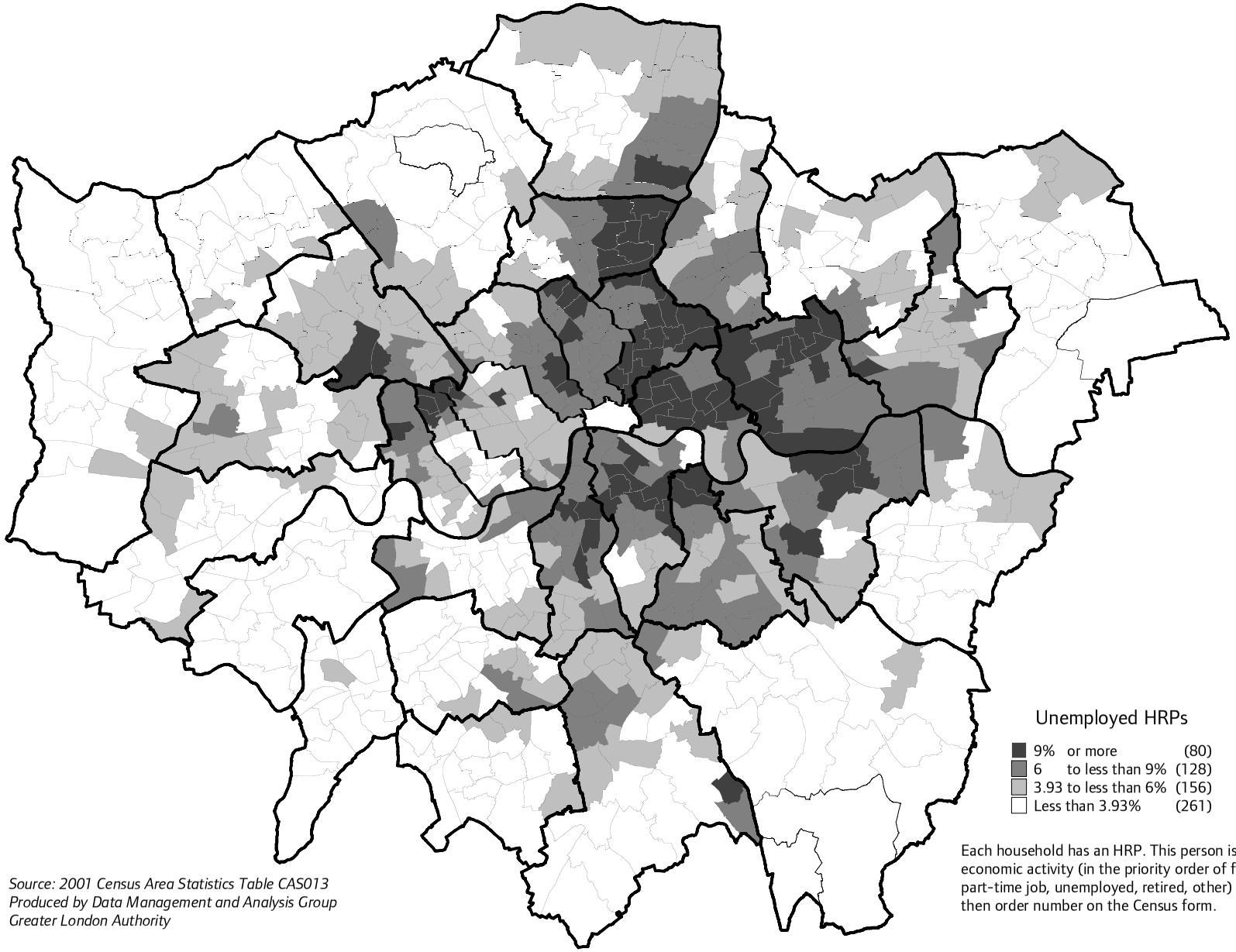


Each household has an HRP. This person is decided by economic activity (in the priority order of full-time job, part-time job, unemployed, retired, other) then age and then order number on the Census form.

*Source: 2001 Census Area Statistics Table CAS013*
*Produced by Data Management and Analysis Group*
*Greater London Authority*

## Table 34 Percentage of residents born in the United Kingdom, 2001

| | Ward in the borough with the lowest value | | Ward in the borough with the highest value | |
|---|---|---|---|---|
| City of London | | 72.66 | | |
| Barking and Dagenham | Abbey | 67.56 | Alibon | 94.73 |
| Barnet | West Hendon | 57.08 | High Barnet | 84.42 |
| Bexley | Thamesmead East | 81.06 | Crayford | 94.79 |
| Brent | Wembley Central | 41.71 | Queens Park | 62.76 |
| Bromley | Crystal Palace | 79.88 | Biggin Hill | 95.59 |
| Camden | King's Cross | 52.69 | Highgate | 75.63 |
| Croydon | West Thornton | 59.86 | New Addington | 91.24 |
| Ealing | Southall Broadway | 44.22 | Northolt West End | 74.84 |
| Enfield | Bowes | 61.07 | Town | 88.69 |
| Greenwich | Woolwich Common | 71.87 | Eltham North | 90.86 |
| Hackney | King's Park | 61.64 | Lordship | 70.05 |
| Hammersmith and Fulham | Avonmore and Brook Green | 58.63 | Palace Riverside | 70.92 |
| Haringey | West Green | 53.20 | Muswell Hill | 77.34 |
| Harrow | Edgware | 54.37 | Pinner South | 78.07 |
| Havering | Romford Town | 91.56 | Havering Park | 95.97 |
| Hillingdon | Barnhill | 71.36 | Harefield | 90.34 |
| Hounslow | Hounslow West | 54.02 | Feltham West | 87.24 |
| Islington | Finsbury Park | 62.91 | Canonbury | 76.09 |
| Kensington and Chelsea | Queen's Gate | 42.72 | St. Charles | 68.98 |
| Kingston upon Thames | Coombe Hill | 65.15 | Chessington South | 91.23 |
| Lambeth | Coldharbour | 61.97 | Thurlow Park | 76.44 |
| Lewisham | New Cross | 63.31 | Downham | 86.37 |
| Merton | Graveney | 58.99 | Lower Morden | 88.12 |
| Newham | Green Street East | 48.51 | Canning Town South | 74.43 |
| Redbridge | Clementswood | 56.46 | Hainault | 91.03 |
| Richmond upon Thames | South Richmond | 69.90 | Hampton | 87.25 |
| Southwark | Peckham | 58.20 | Village | 81.71 |
| Sutton | Sutton South | 82.12 | St. Helier | 91.43 |
| Tower Hamlets | Spitalfields and Banglatown | 53.04 | Bow East | 79.33 |
| Waltham Forest | Grove Green | 63.51 | Hatch Lane | 91.63 |
| Wandsworth | Tooting | 64.32 | Wandsworth Common | 79.86 |
| Westminster | Hyde Park | 43.96 | Churchill | 66.76 |
| | | | | |
| Inner London | | 66.34 | | |
| Outer London | | 77.09 | | |
| Greater London | | 72.95 | | |
| England and Wales | | 91.09 | | |

*Source: 2001 Census Area Statistics, Table CAS015*

## Map 34 Percentage of residents born in the United Kingdom, 2001

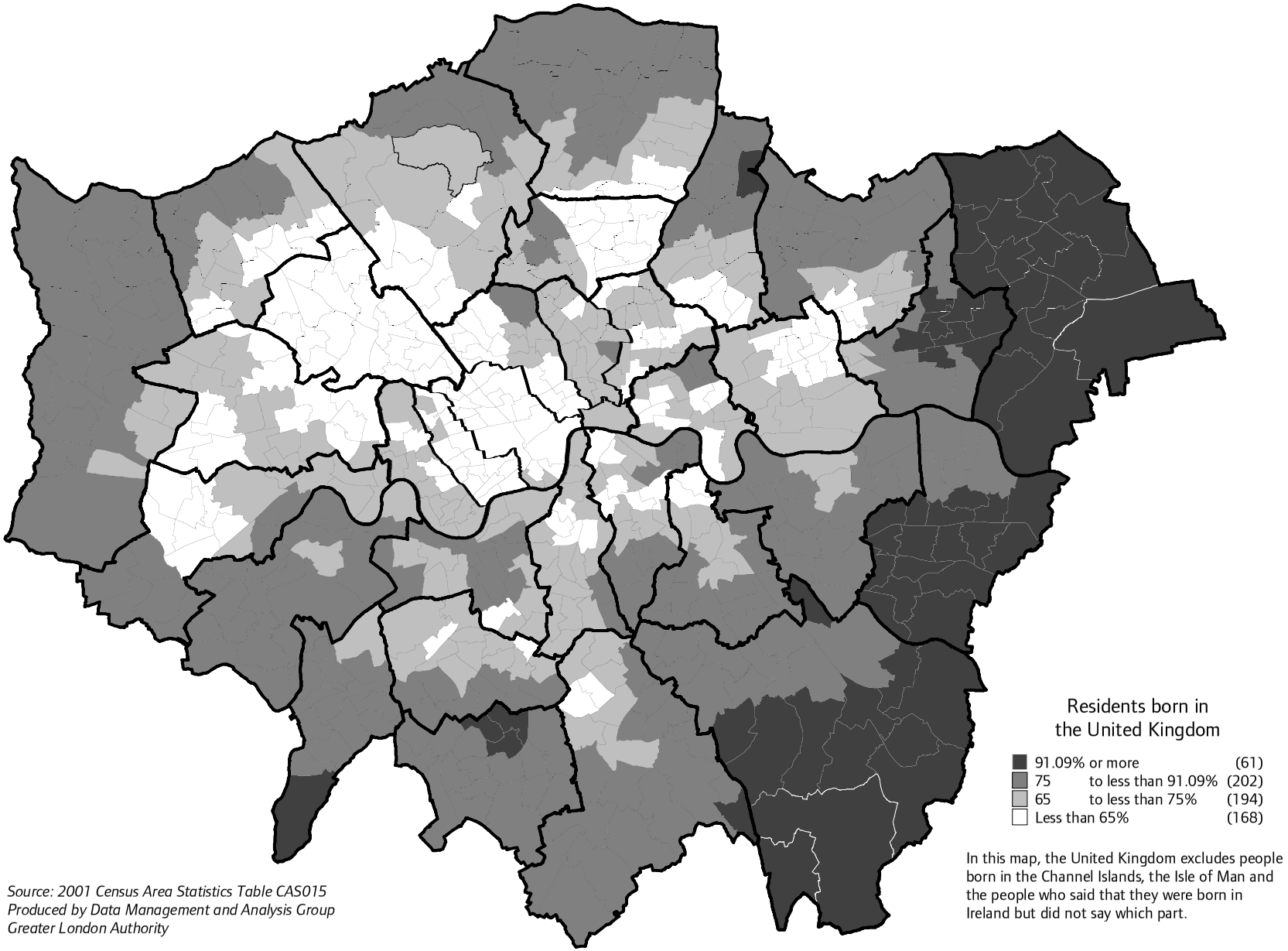


In this map, the United Kingdom excludes people born in the Channel Islands, the Isle of Man and the people who said that they were born in Ireland but did not say which part.

*Source: 2001 Census Area Statistics Table CAS015*
*Produced by Data Management and Analysis Group*
*Greater London Authority*

## Table 35 Percentage of residents born in the Republic of Ireland, 2001

| | Ward in the borough with the lowest value | | Ward in the borough with the highest value | |
|---|---|---|---|---|
| City of London | | 2.31 | | |
| Barking and Dagenham | Thames | 0.61 | River | 2.55 |
| Barnet | Garden Suburb | 1.03 | Burnt Oak | 3.63 |
| Bexley | Colyers | 0.75 | Longlands | 1.34 |
| Brent | Wembley Central | 2.33 | Dollis Hill | 8.76 |
| Bromley | Biggin Hill | 0.51 | Crystal Palace | 2.18 |
| Camden | Frognal and Fitzjohns | 1.41 | Kilburn | 6.38 |
| Croydon | New Addington | 0.88 | Addiscombe | 2.40 |
| Ealing | Southall Broadway | 0.71 | Elthorne | 5.78 |
| Enfield | Edmonton Green | 1.44 | Southgate Green | 2.62 |
| Greenwich | Abbey Wood | 1.21 | Kidbrooke with Hornfair | 2.13 |
| Hackney | Springfield | 1.57 | Wick | 2.68 |
| Hammersmith and Fulham | Parsons Green and Walham | 2.47 | College Park and Old Oak | 4.80 |
| Haringey | Muswell Hill | 2.02 | Stroud Green | 3.63 |
| Harrow | Canons | 1.57 | Wealdstone | 5.86 |
| Havering | Gooshays | 0.91 | Brooklands | 1.71 |
| Hillingdon | Northwood | 1.46 | Pinkwell | 2.98 |
| Hounslow | Cranford | 1.45 | Brentford | 3.89 |
| Islington | Barnsbury | 2.79 | Junction | 6.47 |
| Kensington and Chelsea | Courtfield | 1.19 | Colville | 3.68 |
| Kingston upon Thames | Chessington South | 1.20 | Norbiton | 1.92 |
| Lambeth | Herne Hill | 1.78 | Prince's | 2.79 |
| Lewisham | New Cross | 1.40 | Downham | 3.07 |
| Merton | Village | 1.31 | Dundonald | 2.64 |
| Newham | Green Street East | 0.63 | Forest Gate North | 1.44 |
| Redbridge | Clayhall | 0.76 | Seven Kings | 2.52 |
| Richmond upon Thames | Teddington | 1.44 | South Twickenham | 2.55 |
| Southwark | Peckham | 1.49 | East Walworth | 3.18 |
| Sutton | The Wrythe | 1.10 | Sutton Central | 2.22 |
| Tower Hamlets | Spitalfields and Banglatown | 0.93 | Bow East | 1.81 |
| Waltham Forest | Hatch Lane | 1.07 | Forest | 2.26 |
| Wandsworth | Northcote | 1.77 | Graveney | 2.76 |
| Westminster | Knightsbridge and Belgravia | 1.53 | Queen's Park | 4.64 |
| | | | | |
| Inner London | | 2.38 | | |
| Outer London | | 2.08 | | |
| Greater London | | 2.20 | | |
| England and Wales | | 0.91 | | |

*Source: 2001 Census Area Statistics, Table CAS015*

## Map 35 Percentage of residents born in the Republic of Ireland, 2001

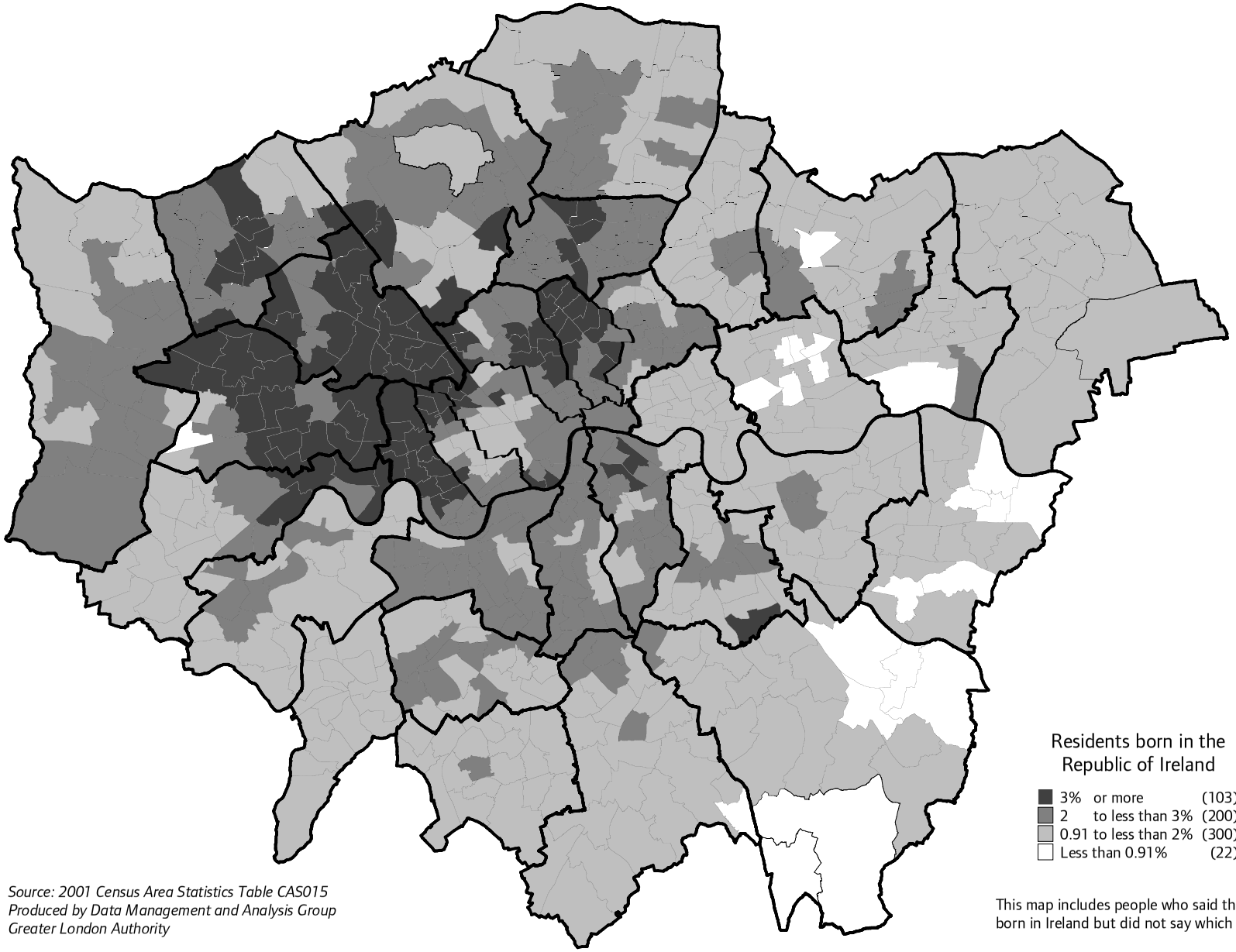


*Source: 2001 Census Area Statistics Table CAS015*
*Produced by Data Management and Analysis Group*
*Greater London Authority*

This map includes people who said they were born in Ireland but did not say which part.

**Table 36 Percentage of residents born in the rest of Western Europe, 2001**

| | Ward in the borough with the lowest value | | Ward in the borough with the highest value | |
|---|---|---|---|---|
| City of London | | 5.86 | | |
| Barking and Dagenham | Alibon | 0.49 | Becontree | 2.27 |
| Barnet | Underhill | 2.11 | Golders Green | 6.95 |
| Bexley | St. Michael's | 0.68 | Thamesmead East | 1.65 |
| Brent | Wembley Central | 1.45 | Brondesbury Park | 6.91 |
| Bromley | Cray Valley West | 0.92 | Copers Cope | 2.8 |
| Camden | St. Pancras and Somers Town | 4.32 | Frognal and Fitzjohns | 10.36 |
| Croydon | New Addington | 0.74 | Upper Norwood | 2.92 |
| Ealing | Southall Broadway | 0.75 | Southfield | 5.75 |
| Enfield | Edmonton Green | 1.42 | Southgate Green | 3.74 |
| Greenwich | Abbey Wood | 1.12 | Greenwich West | 3.46 |
| Hackney | King's Park | 1.94 | Lordship | 4.53 |
| Hammersmith and Fulham | Wormholt and White City | 3.28 | Parsons Green and Walham | 8.99 |
| Haringey | White Hart Lane | 1.88 | Highgate | 6.1 |
| Harrow | Kenton West | 1.29 | Greenhill | 2.96 |
| Havering | Rainham and Wennington | 0.57 | Romford Town | 1.2 |
| Hillingdon | Pinkwell | 1.13 | Uxbridge South | 3.78 |
| Hounslow | Feltham West | 1.54 | Turnham Green | 6.37 |
| Islington | Hillrise | 3.98 | Clerkenwell | 5.85 |
| Kensington and Chelsea | St. Charles | 5.43 | Courtfield | 19 |
| Kingston upon Thames | Chessington North and Hook | 1.33 | Coombe Hill | 7.54 |
| Lambeth | Gipsy Hill | 2.97 | Oval | 8.23 |
| Lewisham | Downham | 0.99 | Brockley | 3.94 |
| Merton | Lower Morden | 1.41 | Village | 7.94 |
| Newham | Green Street West | 1.05 | Forest Gate South | 2.18 |
| Redbridge | Chadwell | 0.61 | Church End | 2.71 |
| Richmond upon Thames | Heathfield | 1.86 | Barnes | 8.55 |
| Southwark | Peckham | 1.71 | Cathedrals | 7.05 |
| Sutton | St. Helier | 1.19 | Sutton South | 2.5 |
| Tower Hamlets | Bromley-by-Bow | 1.44 | St. Katherine's and Wapping | 5.23 |
| Waltham Forest | Hatch Lane | 0.91 | Grove Green | 3.41 |
| Wandsworth | Earlsfield | 2.86 | St. Mary's Park | 6.11 |
| Westminster | Queen's Park | 4.79 | Lancaster Gate | 14.42 |
| | | | | |
| Inner London | | 4.78 | | |
| Outer London | | 2.31 | | |
| Greater London | | 3.26 | | |
| England and Wales | | 1.50 | | |

*Source: 2001 Census Area Statistics, Table CAS015*

## Map 36 Percentage of residents born in the rest of Western Europe, 2001

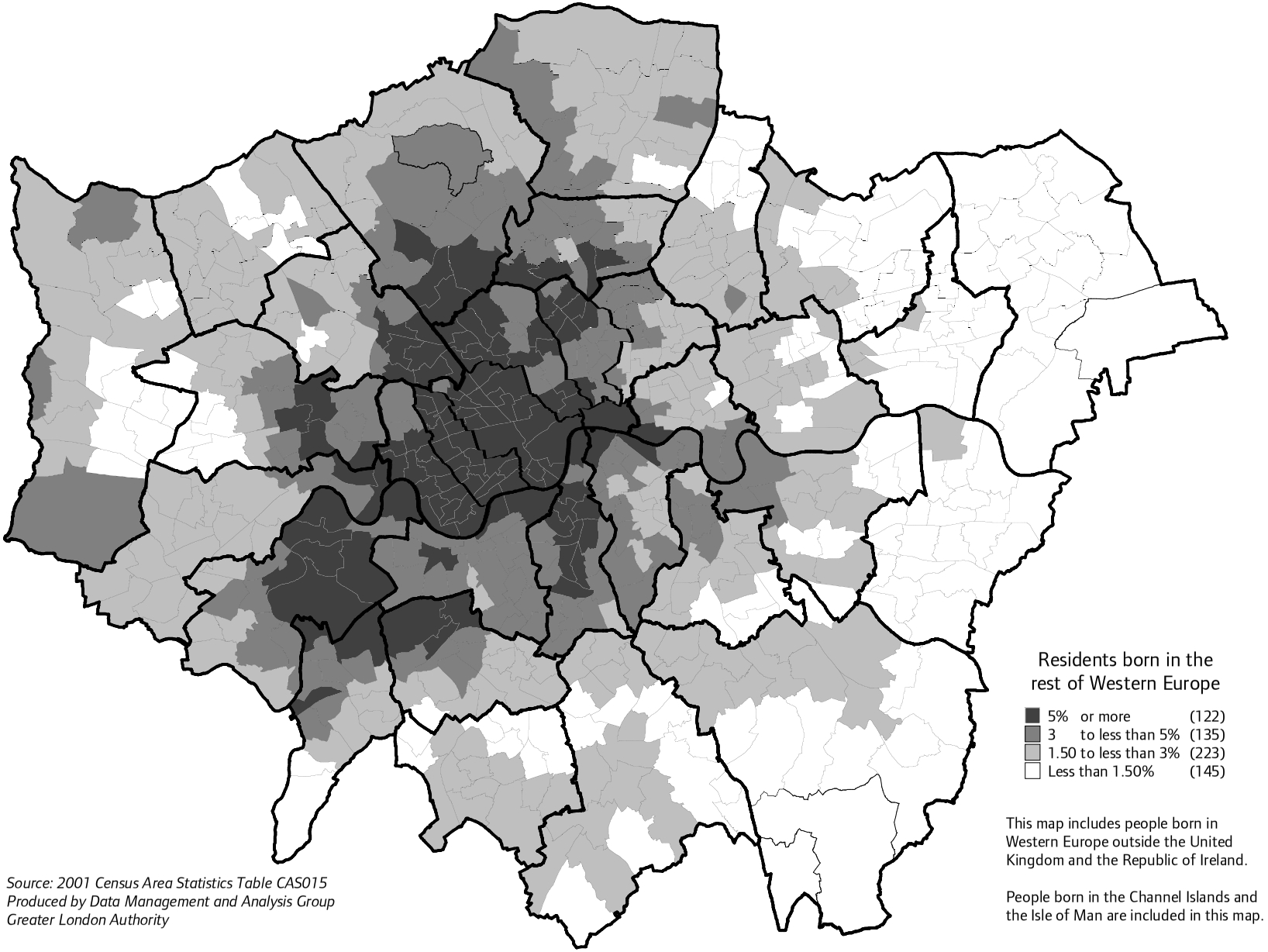


This map includes people born in Western Europe outside the United Kingdom and the Republic of Ireland.

People born in the Channel Islands and the Isle of Man are included in this map.

*Source: 2001 Census Area Statistics Table CAS015*
*Produced by Data Management and Analysis Group*
*Greater London Authority*

## Table 37 Percentage of residents born in Eastern Europe, 2001

| | Ward in the borough with the lowest value | | Ward in the borough with the highest value | |
|---|---|---|---|---|
| City of London | | 1.61 | | |
| Barking and Dagenham | Alibon | 0.30 | Gascoigne | 3.93 |
| Barnet | Oakleigh | 1.15 | Childs Hill | 4.15 |
| Bexley | Blackfen and Lamorbey | 0.11 | Thamesmead East | 0.86 |
| Brent | Queensbury | 1.01 | Mapesbury | 3.37 |
| Bromley | Darwin | 0.19 | Crystal Palace | 1.43 |
| Camden | Camden Town with Primrose Hill | 1.56 | Kilburn | 4.04 |
| Croydon | Coulsdon East | 0.29 | Fairfield | 2.10 |
| Ealing | Southall Broadway | 0.78 | South Acton | 5.02 |
| Enfield | Town | 1.03 | Edmonton Green | 6.71 |
| Greenwich | Shooters Hill | 0.41 | Greenwich West | 1.51 |
| Hackney | Leabridge | 3.04 | New River | 6.59 |
| Hammersmith and Fulham | Parsons Green and Walham | 1.37 | Ravenscourt Park | 3.35 |
| Haringey | Muswell Hill | 2.37 | Northumberland Park | 9.31 |
| Harrow | Kenton East | 0.47 | Canons | 1.58 |
| Havering | Harold Wood | 0.17 | Hacton | 1.02 |
| Hillingdon | Harefield | 0.30 | Northwood | 0.92 |
| Hounslow | Bedfont | 0.47 | Turnham Green | 3.01 |
| Islington | Junction | 1.79 | Finsbury Park | 4.02 |
| Kensington and Chelsea | Colville | 1.67 | Earl's Court | 3.26 |
| Kingston upon Thames | Chessington South | 0.46 | Coombe Hill | 1.72 |
| Lambeth | Vassall | 0.93 | St. Leonard's | 1.97 |
| Lewisham | Catford South | 0.60 | Forest Hill | 1.84 |
| Merton | Lower Morden | 0.46 | Hillside | 1.80 |
| Newham | Boleyn | 0.88 | Little Ilford | 1.59 |
| Redbridge | Chadwell | 0.34 | Clementswood | 1.86 |
| Richmond upon Thames | Hampton | 0.54 | South Richmond | 1.70 |
| Southwark | Nunhead | 0.69 | Faraday | 1.69 |
| Sutton | St. Helier | 0.30 | Beddington South | 1.10 |
| Tower Hamlets | Bow East | 0.44 | St. Katherine's and Wapping | 1.38 |
| Waltham Forest | Endlebury | 0.48 | Leyton | 2.98 |
| Wandsworth | Shaftesbury | 0.47 | Roehampton | 2.32 |
| Westminster | Churchill | 1.81 | Lancaster Gate | 3.79 |
| | | | | |
| Inner London | | 2.24 | | |
| Outer London | | 1.28 | | |
| Greater London | | 1.65 | | |
| England and Wales | | 0.46 | | |

*Source: 2001 Census Area Statistics, Table CAS015*

## Map 37 Percentage of residents born in Eastern Europe, 2001

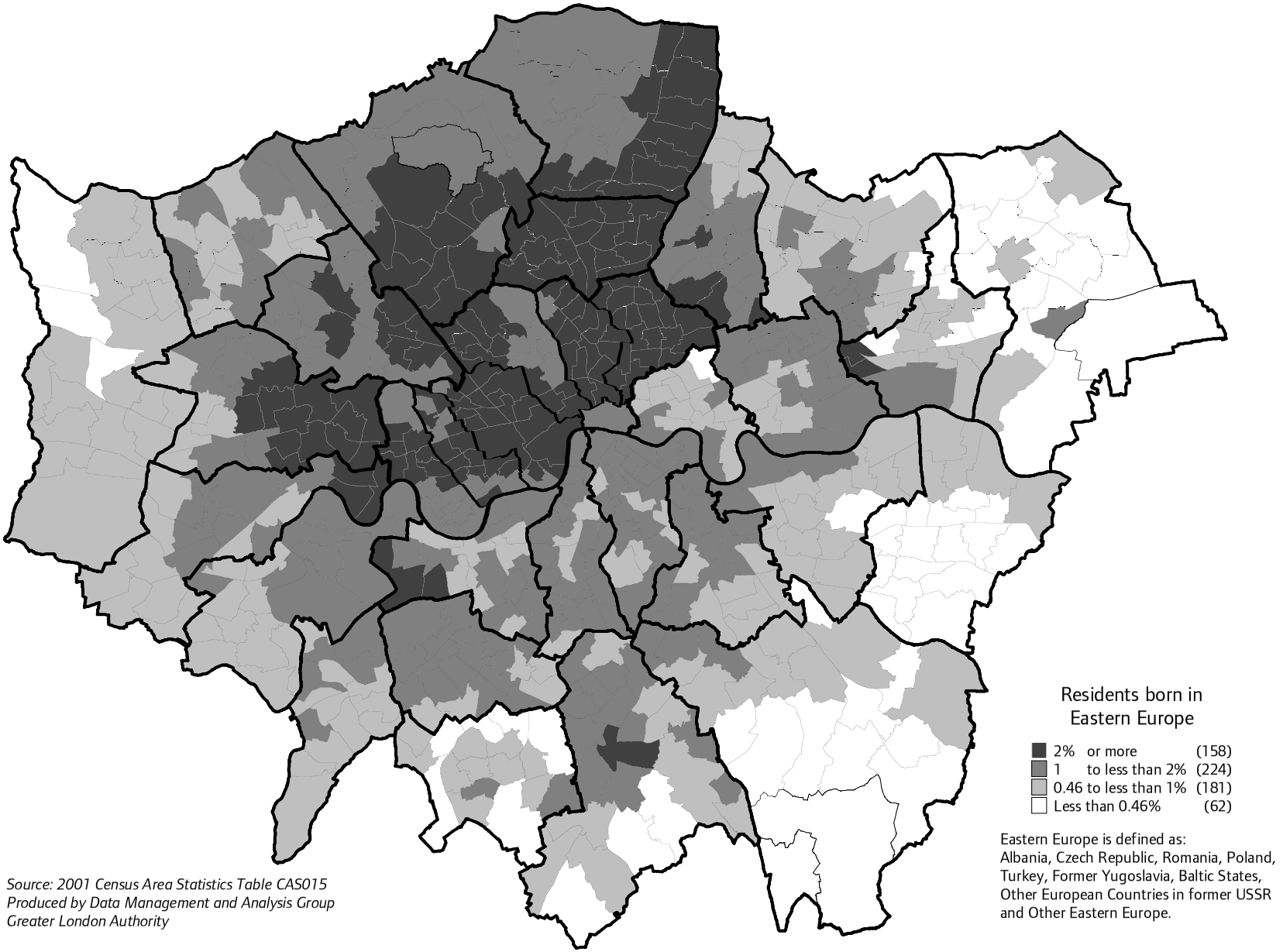


*Source: 2001 Census Area Statistics Table CAS015*
*Produced by Data Management and Analysis Group*
*Greater London Authority*

## Table 38 Percentage of residents born in Africa, 2001

| | Ward in the borough with the lowest value | | Ward in the borough with the highest value | |
|---|---|---|---|---|
| City of London | | 3.58 | | |
| Barking and Dagenham | Parsloes | 1.57 | Gascoigne | 10.35 |
| Barnet | High Barnet | 3.33 | Colindale | 13.49 |
| Bexley | Blackfen and Lamorbey | 0.97 | Thamesmead East | 8.75 |
| Brent | Queens Park | 6.70 | Kenton | 16.92 |
| Bromley | Biggin Hill | 0.69 | Crystal Palace | 5.75 |
| Camden | Highgate | 4.40 | Kilburn | 9.13 |
| Croydon | Coulsdon East | 2.05 | West Thornton | 12.73 |
| Ealing | Walpole | 4.09 | Dormers Wells | 11.57 |
| Enfield | Town | 1.95 | Edmonton Green | 10.65 |
| Greenwich | Eltham North | 1.57 | Woolwich Riverside | 11.47 |
| Hackney | Lordship | 5.24 | Haggerston | 11.87 |
| Hammersmith and Fulham | Parsons Green and Walham | 3.88 | Wormholt and White City | 10.02 |
| Haringey | Fortis Green | 3.68 | Northumberland Park | 13.43 |
| Harrow | Pinner South | 6.18 | Kenton West | 18.34 |
| Havering | Cranham | 0.59 | Romford Town | 1.69 |
| Hillingdon | Ickenham | 1.99 | Northwood | 7.60 |
| Hounslow | Hanworth Park | 2.41 | Hounslow Heath | 11.95 |
| Islington | Highbury East | 4.17 | Finsbury Park | 7.34 |
| Kensington and Chelsea | Royal Hospital | 4.03 | Golborne | 13.00 |
| Kingston upon Thames | Chessington North and Hook | 1.63 | Coombe Hill | 5.22 |
| Lambeth | Thurlow Park | 5.71 | Coldharbour | 14.02 |
| Lewisham | Downham | 2.97 | Evelyn | 16.08 |
| Merton | Lower Morden | 2.44 | Graveney | 9.10 |
| Newham | East Ham Central | 8.14 | Royal Docks | 15.06 |
| Redbridge | Monkhams | 2.24 | Clementswood | 11.33 |
| Richmond upon Thames | Hampton | 2.03 | South Richmond | 3.57 |
| Southwark | Village | 4.03 | Peckham | 22.67 |
| Sutton | Nonsuch | 1.56 | Beddington South | 4.14 |
| Tower Hamlets | Spitalfields and Banglatown | 2.72 | Bromley-by-Bow | 5.25 |
| Waltham Forest | Chingford Green | 1.37 | Cathall | 11.93 |
| Wandsworth | Wandsworth Common | 3.77 | West Hill | 10.02 |
| Westminster | St. James's | 4.19 | Church Street | 8.80 |
| | | | | |
| Inner London | | 7.67 | | |
| Outer London | | 5.50 | | |
| Greater London | | 6.34 | | |
| England and Wales | | 1.55 | | |

*Source: 2001 Census Area Statistics, Table CAS015*

## Map 38 Percentage of residents born in Africa, 2001

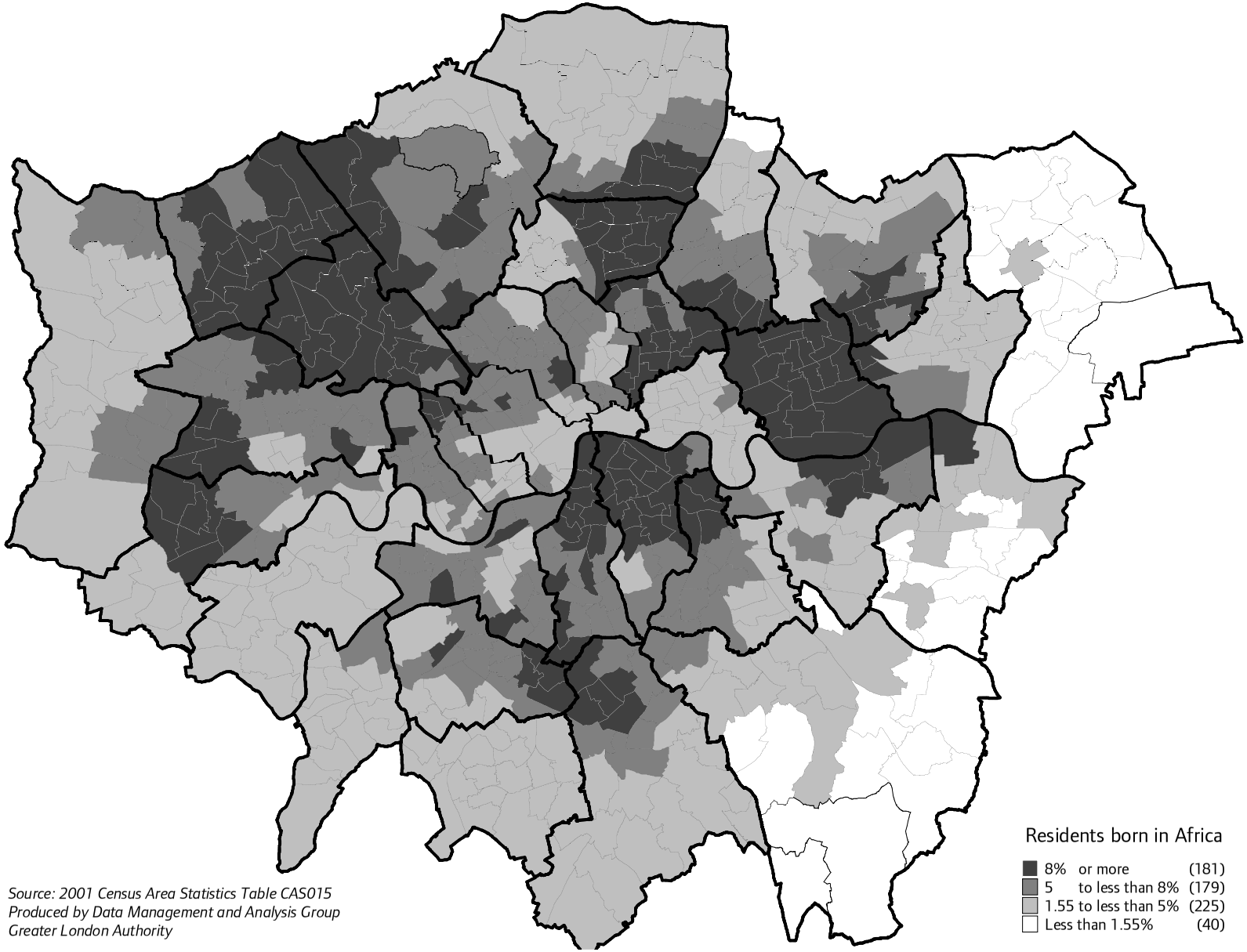


*Source: 2001 Census Area Statistics Table CAS015*
*Produced by Data Management and Analysis Group*
*Greater London Authority*

## Table 39 Percentage of residents born in Asia, 2001

| | Ward in the borough with the lowest value | | Ward in the borough with the highest value | |
|---|---|---|---|---|
| City of London | | 7.22 | | |
| Barking and Dagenham | Alibon | 0.73 | Abbey | 15.56 |
| Barnet | High Barnet | 4.58 | West Hendon | 19.78 |
| Bexley | Crayford | 1.27 | Lesnes Abbey | 5.30 |
| Brent | Kilburn | 8.23 | Wembley Central | 29.42 |
| Bromley | Biggin Hill | 1.24 | Bickley | 4.44 |
| Camden | Highgate | 5.05 | King's Cross | 19.68 |
| Croydon | New Addington | 2.04 | West Thornton | 15.75 |
| Ealing | Southfield | 6.37 | Southall Broadway | 41.90 |
| Enfield | Town | 2.91 | Bowes | 16.24 |
| Greenwich | Eltham North | 2.53 | Woolwich Common | 9.50 |
| Hackney | Hoxton | 5.18 | Cazenove | 10.70 |
| Hammersmith and Fulham | Munster | 3.84 | Avonmore and Brook Green | 11.53 |
| Haringey | Muswell Hill | 4.76 | Harringay | 12.21 |
| Harrow | Hatch End | 7.00 | Kenton East | 20.94 |
| Havering | Gooshays | 0.79 | Emerson Park | 3.70 |
| Hillingdon | Harefield | 2.10 | Barnhill | 15.12 |
| Hounslow | Feltham West | 4.45 | Hounslow West | 28.25 |
| Islington | Canonbury | 4.19 | Caledonian | 8.72 |
| Kensington and Chelsea | Norland | 6.29 | Holland | 14.54 |
| Kingston upon Thames | Chessington North and Hook | 3.15 | St. James | 15.01 |
| Lambeth | Brixton Hill | 2.79 | Streatham South | 8.29 |
| Lewisham | Downham | 3.06 | Evelyn | 8.50 |
| Merton | Lower Morden | 3.80 | Graveney | 15.82 |
| Newham | Royal Docks | 4.53 | East Ham North | 35.91 |
| Redbridge | Hainault | 2.53 | Clementswood | 24.24 |
| Richmond upon Thames | Fulwell and Hampton Hill | 3.13 | Heathfield | 6.96 |
| Southwark | Peckham Rye | 3.69 | Chaucer | 9.65 |
| Sutton | Wandle Valley | 2.27 | Sutton South | 6.82 |
| Tower Hamlets | Bow East | 8.82 | Spitalfields and Banglatown | 35.78 |
| Waltham Forest | Chingford Green | 2.41 | Forest | 13.87 |
| Wandsworth | Shaftesbury | 3.18 | Tooting | 13.31 |
| Westminster | Tachbrook | 6.58 | Hyde Park | 20.69 |
| | | | | |
| Inner London | | 9.32 | | |
| Outer London | | 8.56 | | |
| Greater London | | 8.85 | | |
| England and Wales | | 3.06 | | |

*Source: 2001 Census Area Statistics, Table CAS015*

## Map 39 Percentage of residents born in Asia, 2001

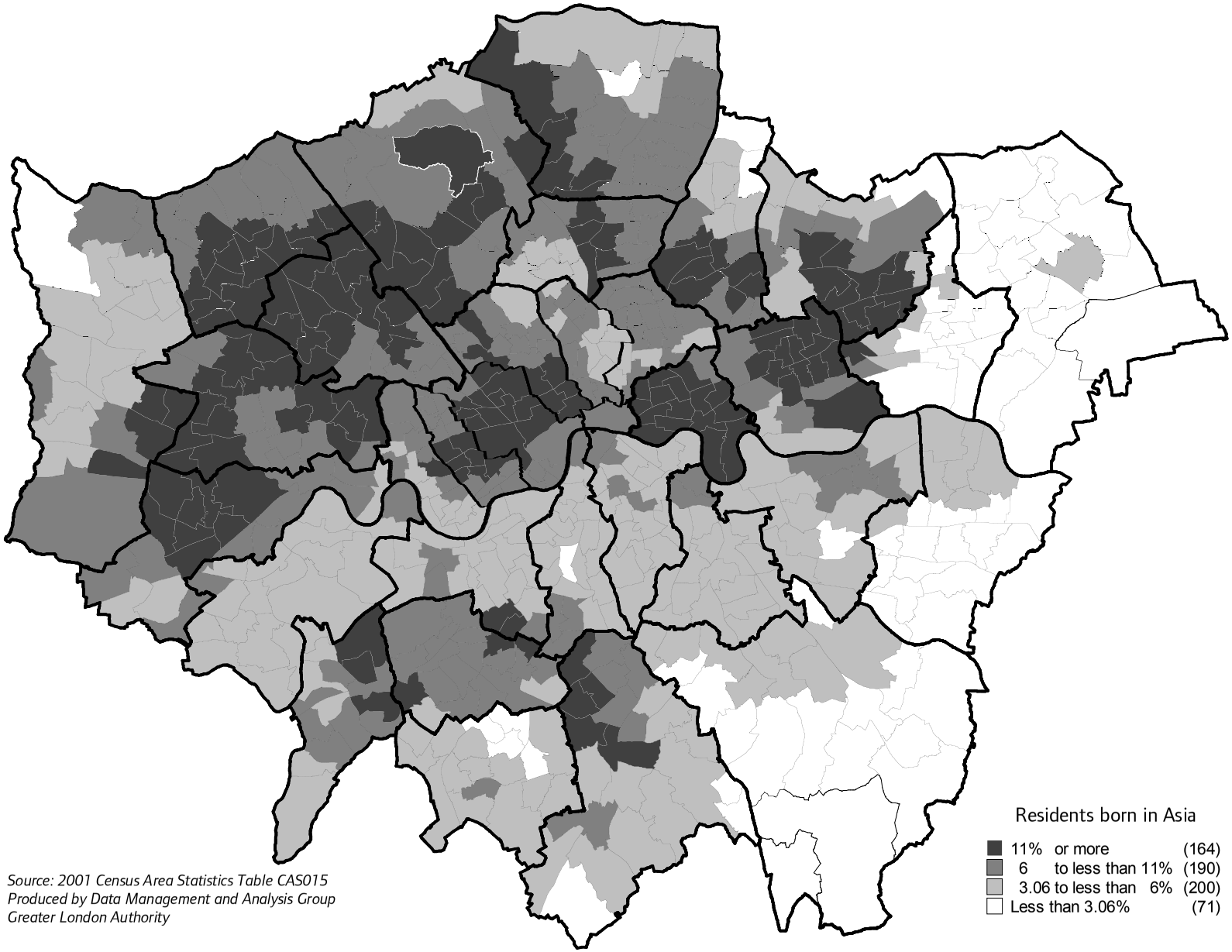


*Source: 2001 Census Area Statistics Table CAS015*
*Produced by Data Management and Analysis Group*
*Greater London Authority*

## Table 40 Percentage of residents born in the rest of the world, 2001

| | Ward in the borough with the lowest value | | Ward in the borough with the highest value | |
|---|---|---|---|---|
| City of London | | 6.76 | | |
| Barking and Dagenham | Eastbrook | 0.72 | Abbey | 2.87 |
| Barnet | Underhill | 1.44 | Childs Hill | 6.57 |
| Bexley | Blendon and Penhill | 0.52 | Thamesmead East | 2.47 |
| Brent | Kenton | 2.74 | Harlesden | 13.93 |
| Bromley | Biggin Hill | 0.73 | Crystal Palace | 4.56 |
| Camden | St. Pancras and Somers Town | 3.98 | Hampstead Town | 11.56 |
| Croydon | Selsdon and Ballards | 1.36 | Thornton Heath | 9.06 |
| Ealing | Southall Broadway | 2.51 | East Acton | 8.64 |
| Enfield | Chase | 1.47 | Lower Edmonton | 7.13 |
| Greenwich | Eltham South | 1.35 | Greenwich West | 5.22 |
| Hackney | Wick | 6.04 | King's Park | 10.79 |
| Hammersmith and Fulham | Ravenscourt Park | 7.40 | Shepherd's Bush Green | 10.22 |
| Haringey | Alexandra | 4.13 | Bruce Grove | 11.77 |
| Harrow | Canons | 1.71 | Marlborough | 4.01 |
| Havering | Upminster | 0.44 | Brooklands | 1.37 |
| Hillingdon | Hillingdon East | 1.23 | West Ruislip | 3.43 |
| Hounslow | Bedfont | 1.04 | Turnham Green | 7.43 |
| Islington | Canonbury | 5.20 | Finsbury Park | 7.86 |
| Kensington and Chelsea | St. Charles | 5.44 | Brompton | 16.16 |
| Kingston upon Thames | Chessington North and Hook | 0.94 | Coombe Hill | 4.18 |
| Lambeth | Streatham Wells | 6.60 | Coldharbour | 12.28 |
| Lewisham | Downham | 2.82 | Rushey Green | 9.82 |
| Merton | St. Helier | 1.79 | Graveney | 9.96 |
| Newham | Canning Town South | 3.42 | Forest Gate North | 7.17 |
| Redbridge | Hainault | 1.13 | Loxford | 4.48 |
| Richmond upon Thames | Heathfield | 1.27 | South Richmond | 8.89 |
| Southwark | South Bermondsey | 4.30 | Nunhead | 10.51 |
| Sutton | Nonsuch | 1.11 | Sutton South | 2.47 |
| Tower Hamlets | St. Dunstan's and Stepney Green | 2.64 | Millwall | 6.97 |
| Waltham Forest | Hatch Lane | 1.36 | Lea Bridge | 8.10 |
| Wandsworth | Roehampton | 3.58 | Latchmere | 8.50 |
| Westminster | Churchill | 4.95 | Knightsbridge and Belgravia | 13.91 |
| | | | | |
| Inner London | | 7.27 | | |
| Outer London | | 3.17 | | |
| Greater London | | 4.75 | | |
| England and Wales | | 1.42 | | |

*Source: 2001 Census Area Statistics, Table CAS015*

## Map 40 Percentage of residents born in the rest of the world, 2001

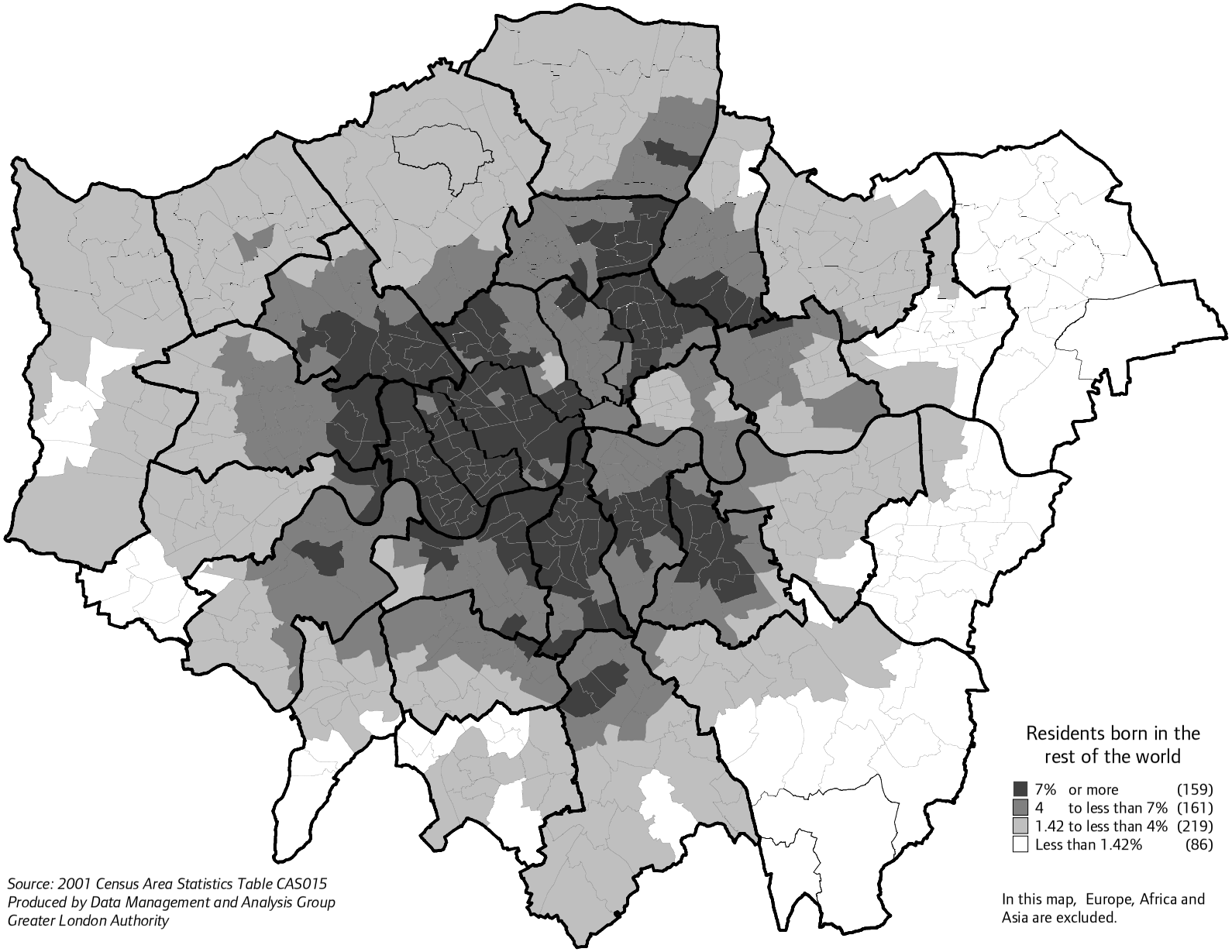


*Source: 2001 Census Area Statistics Table CAS015*
*Produced by Data Management and Analysis Group*
*Greater London Authority*

**Table 41 Percentage of residents in households who had a limiting long-term illness, 2001**

| | Ward in the borough with the lowest value | | Ward in the borough with the highest value | |
|---|---|---|---|---|
| City of London | | 13.56 | | |
| Barking and Dagenham | Abbey | 15.68 | Parsloes | 22.63 |
| Barnet | Garden Suburb | 11.09 | Burnt Oak | 16.61 |
| Bexley | St. Michael's | 13.22 | Cray Meadows | 17.87 |
| Brent | Alperton | 13.53 | Kilburn | 17.20 |
| Bromley | Biggin Hill | 11.91 | Cray Valley West | 19.54 |
| Camden | Frognal and Fitzjohns | 11.10 | St. Pancras and Somers Town | 19.31 |
| Croydon | Kenley | 11.50 | New Addington | 18.72 |
| Ealing | Southfield | 11.30 | Northolt West End | 17.40 |
| Enfield | Winchmore Hill | 12.75 | Edmonton Green | 18.25 |
| Greenwich | Thamesmead Moorings | 13.94 | Kidbrooke with Hornfair | 20.15 |
| Hackney | Cazenove | 14.40 | Queensbridge | 21.46 |
| Hammersmith and Fulham | Town | 11.34 | College Park and Old Oak | 19.25 |
| Haringey | Highgate | 10.52 | White Hart Lane | 19.12 |
| Harrow | Pinner South | 12.35 | Canons | 16.99 |
| Havering | Upminster | 14.29 | Heaton | 22.30 |
| Hillingdon | Charville | 12.83 | Townfield | 16.51 |
| Hounslow | Chiswick Homefields | 10.93 | Hounslow West | 16.85 |
| Islington | Highbury East | 15.96 | Holloway | 20.93 |
| Kensington and Chelsea | Queen's Gate | 8.26 | Golborne | 20.58 |
| Kingston upon Thames | Canbury | 9.94 | Norbiton | 14.50 |
| Lambeth | Clapham Common | 11.14 | Prince's | 16.83 |
| Lewisham | Brockley | 13.48 | Downham | 18.65 |
| Merton | Wimbledon Park | 10.08 | St. Helier | 18.49 |
| Newham | Beckton | 14.85 | Canning Town South | 20.73 |
| Redbridge | Church End | 13.41 | Hainault | 22.78 |
| Richmond upon Thames | St. Margarets & North Twickenham | 9.38 | Ham Petersham & Richmond Riverside | 15.39 |
| Southwark | Surrey Docks | 10.55 | Nunhead | 20.07 |
| Sutton | Carshalton South and Clockhouse | 11.63 | St. Helier | 18.21 |
| Tower Hamlets | Millwall | 11.30 | Bow East | 20.83 |
| Waltham Forest | Leytonstone | 14.11 | Hatch Lane | 18.99 |
| Wandsworth | Thamesfield | 9.54 | Roehampton | 19.08 |
| Westminster | Knightsbridge and Belgravia | 10.09 | Church Street | 20.37 |
| | | | | |
| Inner London | | 15.39 | | |
| Outer London | | 14.94 | | |
| Greater London | | 15.11 | | |
| England and Wales | | 17.65 | | |

*Source: 2001 Census Area Statistics, Table CAS016*

## Map 41 Percentage of residents in households who had a limiting long-term illness (LLTI), 2001

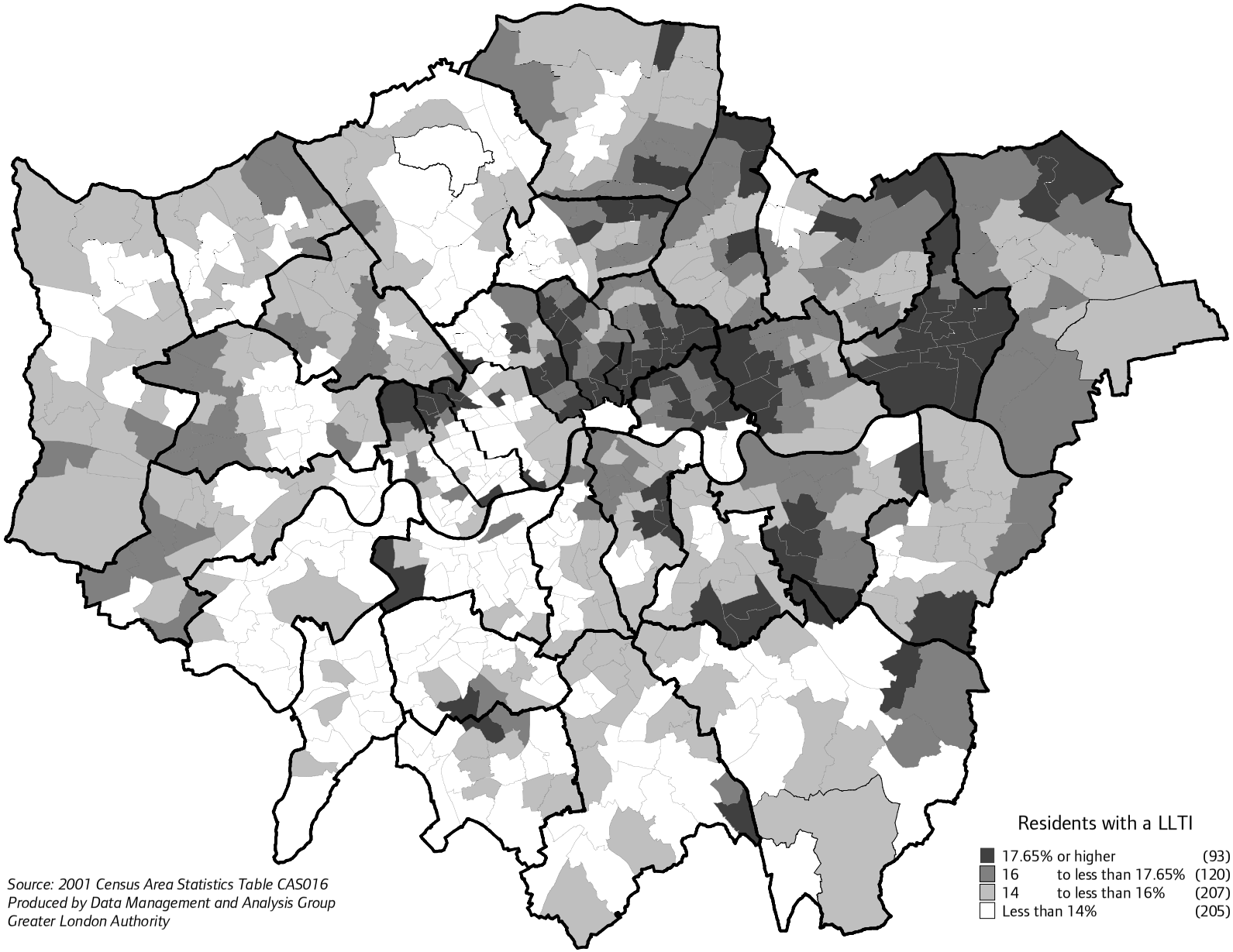


*Source: 2001 Census Area Statistics Table CAS016*
*Produced by Data Management and Analysis Group*
*Greater London Authority*

**Table 42 Percentage of residents in households aged under 16 who had a limiting long-term illness, 2001**

| | Ward in the borough with the lowest value | | Ward in the borough with the highest value | |
|---|---|---|---|---|
| City of London | | 3.66 | | |
| Barking and Dagenham | Longbridge | 2.81 | Gascoigne | 6.50 |
| Barnet | Garden Suburb | 2.19 | Burnt Oak | 5.46 |
| Bexley | Blendon and Penhill | 2.58 | North End | 5.20 |
| Brent | Dudden Hill | 3.04 | Stonebridge | 5.10 |
| Bromley | West Wickham | 2.45 | Mottingham and Chislehurst North | 5.15 |
| Camden | Frognal and Fitzjohns | 2.43 | Holborn and Covent Garden | 5.41 |
| Croydon | Selsdon and Ballards | 2.90 | New Addington | 5.49 |
| Ealing | Northfield | 2.49 | Northolt West End | 5.21 |
| Enfield | Grange | 2.47 | Turkey Street | 5.06 |
| Greenwich | Eltham North | 3.46 | Eltham West | 6.09 |
| Hackney | Cazenove | 3.31 | Wick | 6.50 |
| Hammersmith and Fulham | Palace Riverside | 2.80 | College Park and Old Oak | 6.92 |
| Haringey | Muswell Hill | 3.04 | Northumberland Park | 5.76 |
| Harrow | Kenton West | 2.60 | Wealdstone | 4.80 |
| Havering | Cranham | 2.07 | Gooshays | 5.65 |
| Hillingdon | Manor | 2.79 | West Drayton | 5.52 |
| Hounslow | Hounslow Central | 2.31 | Syon | 5.61 |
| Islington | Barnsbury | 4.00 | Holloway | 6.47 |
| Kensington and Chelsea | Queen's Gate | 1.53 | St. Charles | 6.07 |
| Kingston upon Thames | St. James | 2.24 | Norbiton | 4.76 |
| Lambeth | St. Leonard's | 2.80 | Bishop's | 5.56 |
| Lewisham | Catford South | 3.45 | Rushey Green | 5.64 |
| Merton | Hillside | 1.46 | Figge's Marsh | 5.11 |
| Newham | East Ham North | 4.09 | Royal Docks | 6.27 |
| Redbridge | Snaresbrook | 2.38 | Hainault | 5.02 |
| Richmond upon Thames | North Richmond | 2.12 | Ham Petersham & Richmond Riverside | 4.66 |
| Southwark | Village | 2.43 | Livesey | 6.37 |
| Sutton | Sutton South | 2.37 | Wandle Valley | 6.28 |
| Tower Hamlets | Spitalfields and Banglatown | 3.65 | Bow East | 6.46 |
| Waltham Forest | High Street | 3.83 | Forest | 5.78 |
| Wandsworth | Balham | 3.02 | West Hill | 6.37 |
| Westminster | Bryanston and Dorset Square | 2.23 | Churchill | 5.60 |
| | | | | |
| Inner London | | 4.67 | | |
| Outer London | | 3.97 | | |
| Greater London | | 4.23 | | |
| England and Wales | | 4.28 | | |

*Source: 2001 Census Area Statistics, Table CAS016*

## Map 42 Percentage of residents in households aged under 16 who had a limiting long-term illness (LLTI), 2001

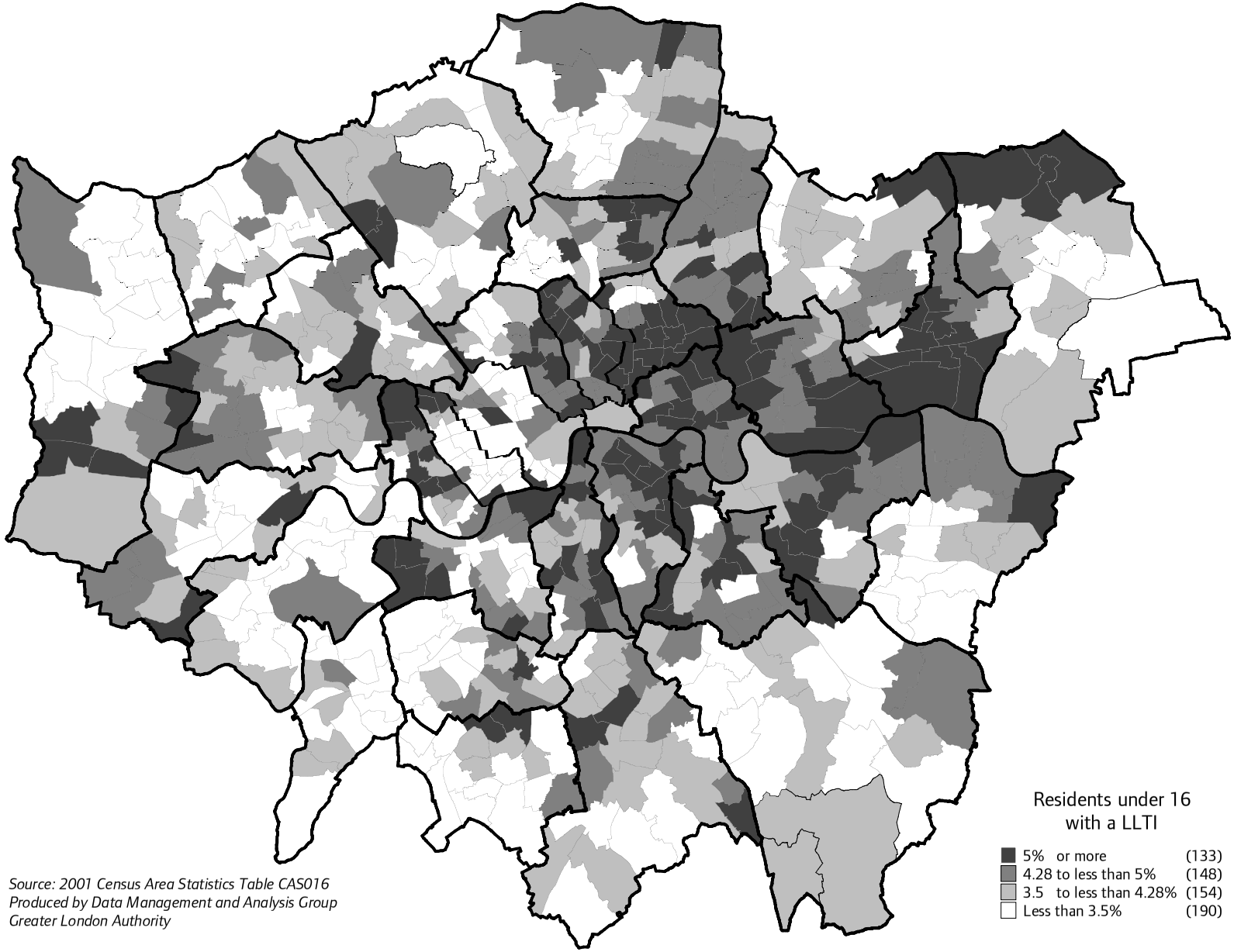


*Source: 2001 Census Area Statistics Table CAS016*
*Produced by Data Management and Analysis Group*
*Greater London Authority*

**Table 43 Percentage of residents in households aged 16 to retirement age who had a limiting long-term illness, 2001**

| | Ward in the borough with the lowest value | | Ward in the borough with the highest value | |
|---|---|---|---|---|
| City of London | | 9.68 | | |
| Barking and Dagenham | Longbridge | 10.88 | Parsloes | 18.36 |
| Barnet | Garden Suburb | 6.34 | Burnt Oak | 13.85 |
| Bexley | Sidcup | 8.40 | Thamesmead East | 13.38 |
| Brent | Kenton | 10.07 | Harlesden | 15.63 |
| Bromley | Shortlands | 6.83 | Cray Valley West | 15.45 |
| Camden | Frognal and Fitzjohns | 7.22 | St. Pancras and Somers Town | 18.93 |
| Croydon | Fairfield | 8.12 | Fieldway | 16.48 |
| Ealing | Hanger Hill | 7.59 | Southall Green | 15.17 |
| Enfield | Grange | 7.96 | Edmonton Green | 16.74 |
| Greenwich | Greenwich West | 10.50 | Eltham West | 16.22 |
| Hackney | Clissold | 13.44 | Queensbridge | 19.02 |
| Hammersmith and Fulham | Palace Riverside | 7.66 | College Park and Old Oak | 15.49 |
| Haringey | Highgate | 7.46 | White Hart Lane | 17.14 |
| Harrow | Pinner South | 7.78 | Roxbourne | 12.82 |
| Havering | Upminster | 8.61 | Gooshays | 17.21 |
| Hillingdon | Manor | 8.24 | Townfield | 13.64 |
| Hounslow | Chiswick Homefields | 7.84 | Cranford | 14.87 |
| Islington | Highbury East | 13.11 | Holloway | 18.49 |
| Kensington and Chelsea | Queen's Gate | 5.66 | Golborne | 19.63 |
| Kingston upon Thames | Tudor | 7.18 | Norbiton | 11.59 |
| Lambeth | Clapham Common | 8.06 | Vassall | 14.36 |
| Lewisham | Blackheath | 9.96 | Bellingham | 15.19 |
| Merton | Hillside | 5.68 | St. Helier | 13.16 |
| Newham | East Ham North | 13.77 | Canning Town South | 18.96 |
| Redbridge | Church End | 8.33 | Hainault | 17.43 |
| Richmond upon Thames | East Sheen | 6.16 | Hampton North | 11.21 |
| Southwark | Village | 7.44 | Nunhead | 17.66 |
| Sutton | Sutton West | 7.64 | St. Helier | 15.17 |
| Tower Hamlets | Millwall | 9.37 | Bromley-by-Bow | 18.85 |
| Waltham Forest | Chingford Green | 11.18 | Higham Hill | 14.78 |
| Wandsworth | Thamesfield | 5.79 | Roehampton | 14.12 |
| Westminster | Marylebone High Street | 6.59 | Queen's Park | 19.76 |
| | | | | |
| Inner London | | 12.60 | | |
| Outer London | | 11.17 | | |
| Greater London | | 11.74 | | |
| England and Wales | | 13.44 | | |

*Source: 2001 Census Area Statistics, Table CAS016*

**Map 43 Percentage of residents in households aged 16 to retirement age who had a limiting long-term illness (LLTI), 2001**

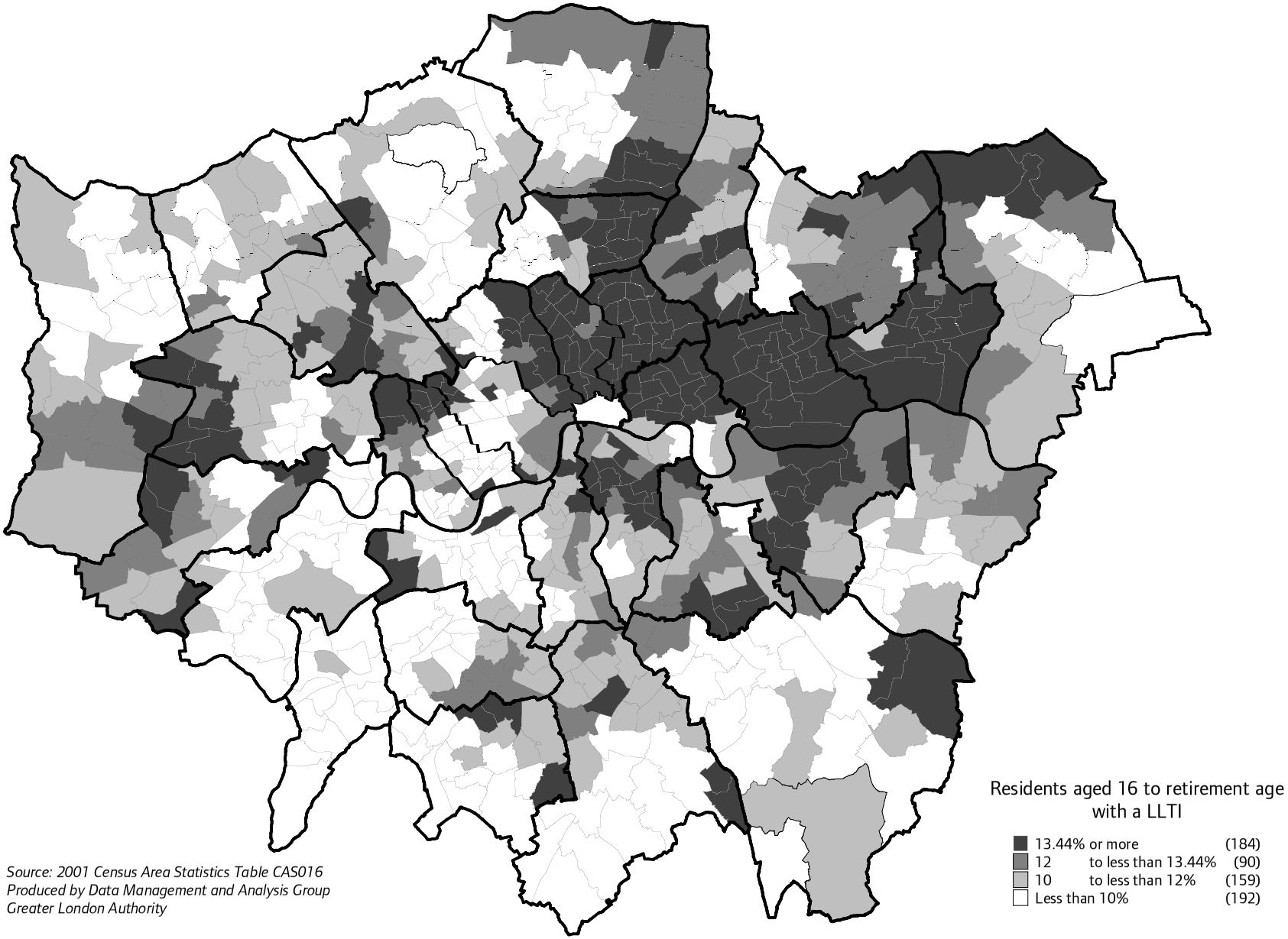


*Source: 2001 Census Area Statistics Table CAS016*
*Produced by Data Management and Analysis Group*
*Greater London Authority*

**Table 44 Percentage of residents in households of retirement age who had a limiting long-term illness, 2001**

| | Ward in the borough with the lowest value | | Ward in the borough with the highest value | |
|---|---|---|---|---|
| City of London | | 37.41 | | |
| Barking and Dagenham | Longbridge | 46.15 | Goresbrook | 59.05 |
| Barnet | Totteridge | 36.55 | Burnt Oak | 52.21 |
| Bexley | St. Mary's | 38.50 | Thamesmead East | 53.56 |
| Brent | Kenton | 42.49 | Stonebridge | 53.15 |
| Bromley | Darwin | 34.00 | Cray Valley West | 48.18 |
| Camden | Hampstead Town | 37.04 | Haverstock | 51.91 |
| Croydon | Kenley | 33.85 | Fieldway | 51.44 |
| Ealing | Hanger Hill | 38.96 | Southall Broadway | 61.31 |
| Enfield | Grange | 38.78 | Edmonton Green | 54.69 |
| Greenwich | Eltham North | 44.36 | Woolwich Riverside | 56.68 |
| Hackney | De Beauvoir | 53.11 | Clissold | 60.18 |
| Hammersmith and Fulham | Town | 42.64 | Fulham Reach | 51.63 |
| Haringey | Highgate | 36.10 | White Hart Lane | 57.24 |
| Harrow | Pinner South | 36.79 | Queensbury | 49.43 |
| Havering | Cranham | 38.17 | Gooshays | 52.44 |
| Hillingdon | Ickenham | 35.88 | Townfield | 49.08 |
| Hounslow | Hounslow South | 38.03 | Hounslow West | 53.25 |
| Islington | Barnsbury | 48.89 | Finsbury Park | 57.22 |
| Kensington and Chelsea | Queen's Gate | 31.23 | Golborne | 54.53 |
| Kingston upon Thames | Coombe Hill | 37.34 | Norbiton | 46.96 |
| Lambeth | Streatham South | 45.08 | Vassall | 56.58 |
| Lewisham | Forest Hill | 44.00 | New Cross | 56.26 |
| Merton | Village | 34.55 | Lavender Fields | 50.06 |
| Newham | Royal Docks | 52.33 | Canning Town South | 60.42 |
| Redbridge | Monkhams | 38.30 | Clementswood | 55.14 |
| Richmond upon Thames | East Sheen | 35.50 | West Twickenham | 44.80 |
| Southwark | College | 41.77 | Nunhead | 53.82 |
| Sutton | Cheam | 33.76 | St. Helier | 50.82 |
| Tower Hamlets | St. Katherine's and Wapping | 46.83 | Bow East | 58.51 |
| Waltham Forest | Endlebury | 43.77 | Hoe Street | 57.43 |
| Wandsworth | Thamesfield | 42.16 | Latchmere | 53.09 |
| Westminster | Knightsbridge and Belgravia | 26.59 | Harrow Road | 53.25 |
| | | | | |
| Inner London | | 49.12 | | |
| Outer London | | 44.92 | | |
| Greater London | | 46.27 | | |
| England and Wales | | 47.12 | | |

*Source: 2001 Census Area Statistics, Table CAS016*

## Map 44 Percentage of residents in households of retirement age who had a limiting long-term illness (LLTI), 2001

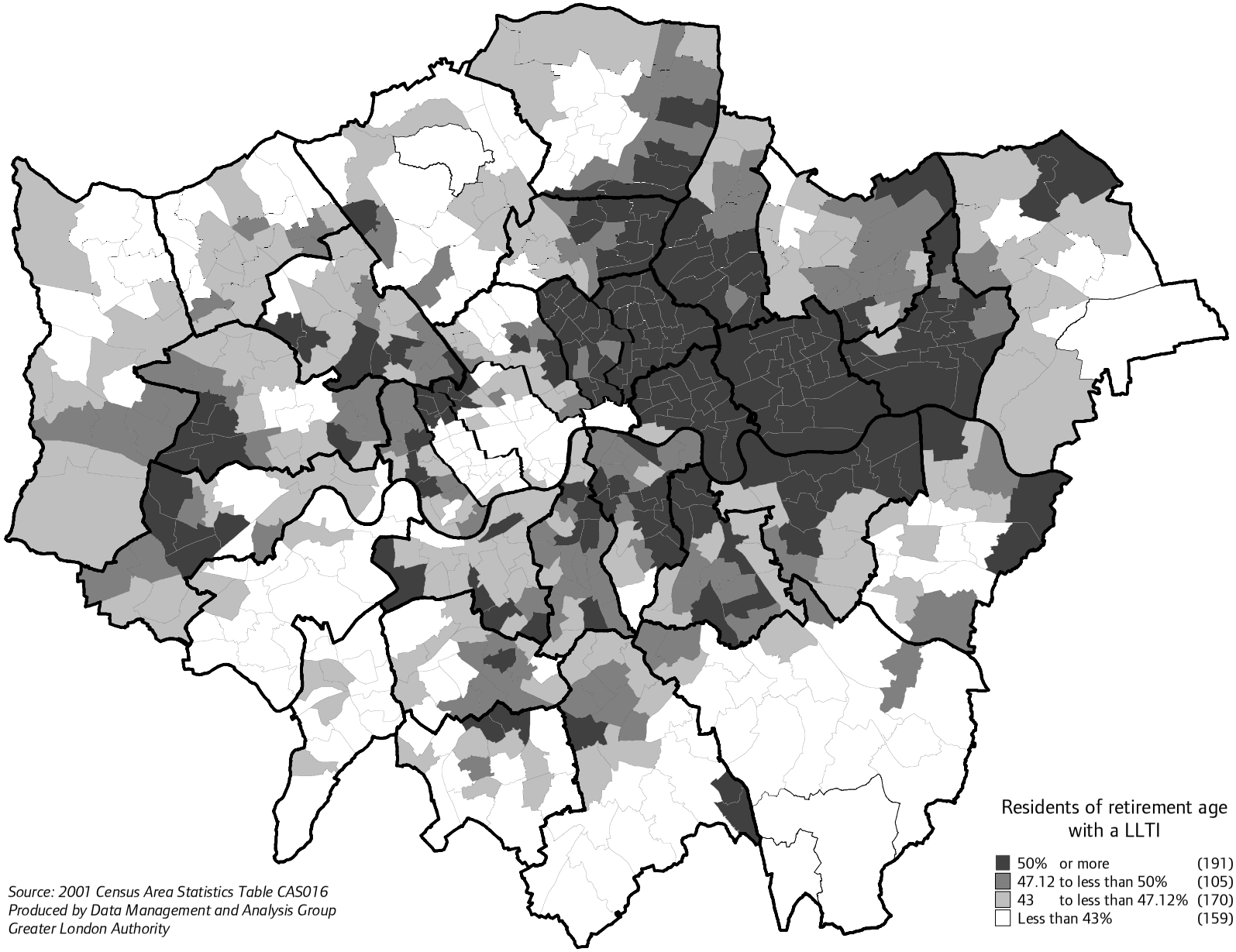


*Source: 2001 Census Area Statistics Table CAS016*
*Produced by Data Management and Analysis Group*
*Greater London Authority*

## Table 45 Percentage of residents in households whose health was not good, 2001

| | Ward in the borough with the lowest value | | Ward in the borough with the highest value | |
|---|---|---|---|---|
| City of London | | 7.32 | | |
| Barking and Dagenham | Longbridge | 8.33 | Heath | 12.14 |
| Barnet | Totteridge | 5.36 | Burnt Oak | 8.54 |
| Bexley | Blendon and Penhill | 5.69 | Cray Meadows | 8.91 |
| Brent | Kenton | 7.20 | Kilburn | 10.63 |
| Bromley | Shortlands | 5.32 | Cray Valley West | 9.82 |
| Camden | Frognal and Fitzjohns | 5.85 | St. Pancras and Somers Town | 12.23 |
| Croydon | Coulsdon West | 5.37 | Fieldway | 9.84 |
| Ealing | Hanger Hill | 5.73 | Southall Broadway | 10.38 |
| Enfield | Grange | 6.53 | Edmonton Green | 10.18 |
| Greenwich | Shooters Hill | 7.72 | Kidbrooke with Hornfair | 10.75 |
| Hackney | Cazenove | 8.54 | Queensbridge | 12.59 |
| Hammersmith and Fulham | Town | 6.01 | College Park and Old Oak | 10.45 |
| Haringey | Highgate | 5.44 | Noel Park | 11.10 |
| Harrow | Pinner South | 5.40 | Stanmore Park | 8.15 |
| Havering | Emerson Park | 6.38 | Heaton | 11.64 |
| Hillingdon | Ickenham | 5.61 | Townfield | 9.43 |
| Hounslow | Chiswick Homefields | 5.91 | Hanworth | 9.43 |
| Islington | Highbury East | 9.14 | Holloway | 12.53 |
| Kensington and Chelsea | Queen's Gate | 4.30 | Golborne | 12.45 |
| Kingston upon Thames | Coombe Hill | 4.97 | Norbiton | 7.58 |
| Lambeth | Clapham Common | 6.54 | Prince's | 9.62 |
| Lewisham | Ladywell | 7.18 | Downham | 10.12 |
| Merton | Village | 4.75 | St. Helier | 10.10 |
| Newham | Beckton | 8.78 | Canning Town South | 12.63 |
| Redbridge | Church End | 6.47 | Hainault | 12.30 |
| Richmond upon Thames | East Sheen | 4.45 | Hampton North | 7.50 |
| Southwark | Surrey Docks | 5.59 | Nunhead | 11.71 |
| Sutton | Cheam | 5.44 | St. Helier | 9.52 |
| Tower Hamlets | Millwall | 7.06 | Bow East | 12.85 |
| Waltham Forest | Hale End and Highams Park | 7.65 | Wood Street | 10.13 |
| Wandsworth | Thamesfield | 4.95 | Roehampton | 10.31 |
| Westminster | Knightsbridge and Belgravia | 5.05 | Church Street | 12.36 |
| | | | | |
| Inner London | | 8.84 | | |
| Outer London | | 7.70 | | |
| Greater London | | 8.13 | | |
| England and Wales | | 9.00 | | |

*Source: 2001 Census Area Statistics, Table CAS016*

## Map 45 Percentage of residents in households whose health was not good, 2001

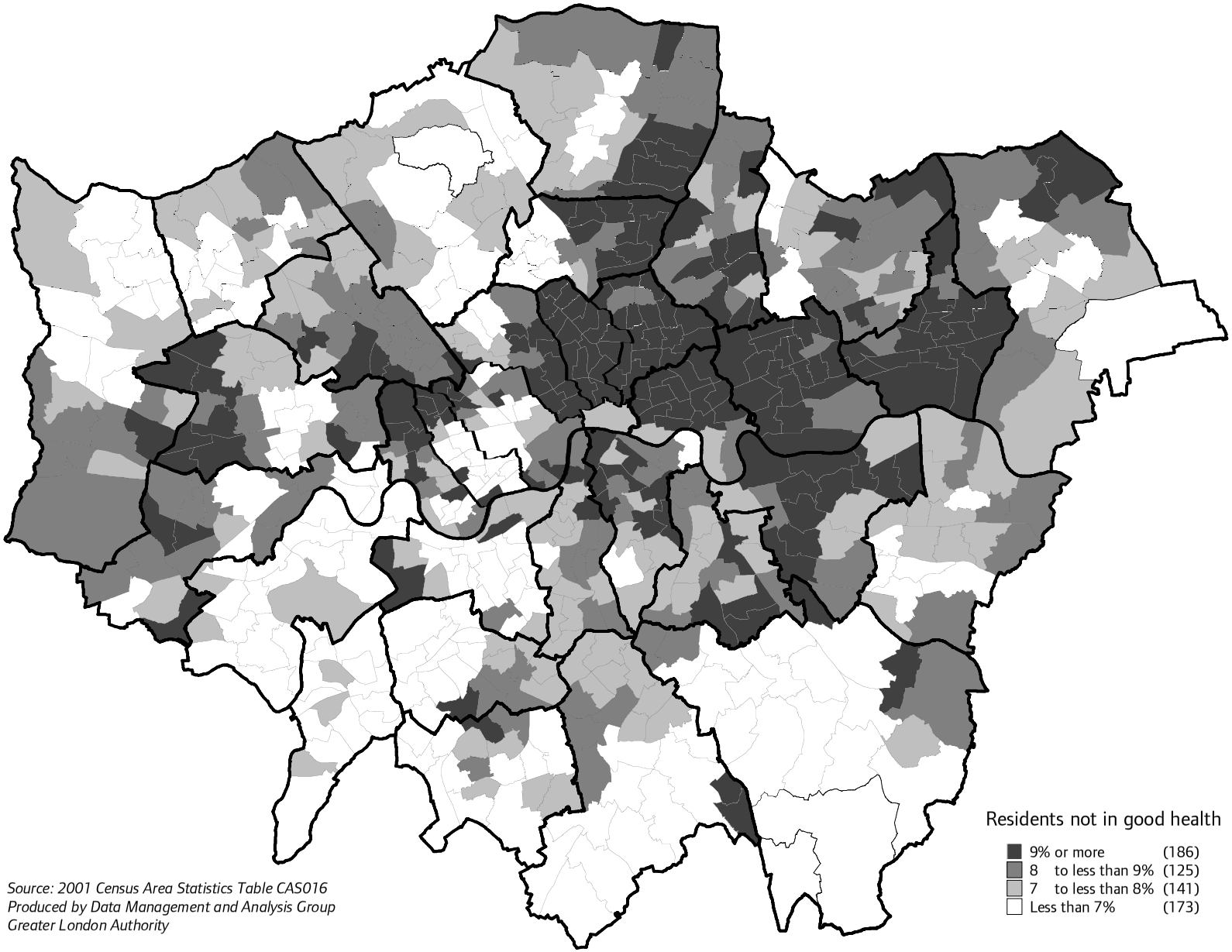


*Source: 2001 Census Area Statistics Table CAS016*
*Produced by Data Management and Analysis Group*
*Greater London Authority*

**Table 46 Percentage of residents in households aged under 16 whose health was not good, 2001**

| | Ward in the borough with the lowest value | | Ward in the borough with the highest value | |
|---|---|---|---|---|
| City of London | | 0.48 | | |
| Barking and Dagenham | Eastbrook | 0.93 | Gascoigne | 2.53 |
| Barnet | West Hendon | 0.71 | Woodhouse | 1.66 |
| Bexley | St. Mary's | 0.55 | Longlands | 1.63 |
| Brent | Northwick Park | 0.74 | Kilburn | 1.74 |
| Bromley | Shortlands | 0.42 | Crystal Palace | 1.76 |
| Camden | Frognal and Fitzjohns | 0.66 | Haverstock | 2.01 |
| Croydon | Purley | 0.82 | Broad Green | 1.96 |
| Ealing | Ealing Broadway | 0.83 | Norwood Green | 1.96 |
| Enfield | Southgate | 0.63 | Edmonton Green | 1.96 |
| Greenwich | Peninsula | 0.81 | Woolwich Riverside | 2.46 |
| Hackney | Springfield | 0.78 | Chatham | 2.65 |
| Hammersmith and Fulham | Palace Riverside | 0.76 | College Park and Old Oak | 2.05 |
| Haringey | Fortis Green | 0.74 | Bruce Grove | 1.98 |
| Harrow | Harrow Weald | 0.46 | Marlborough | 1.72 |
| Havering | Pettits | 0.44 | Heaton | 1.63 |
| Hillingdon | Manor | 0.31 | Heathrow Villages | 2.09 |
| Hounslow | Hounslow Central | 0.37 | Bedfont | 1.84 |
| Islington | Junction | 1.42 | St. Mary's | 2.12 |
| Kensington and Chelsea | Redcliffe | 0.27 | Notting Barns | 1.92 |
| Kingston upon Thames | St. James | 0.56 | Chessington North and Hook | 1.83 |
| Lambeth | Clapham Town | 0.59 | Herne Hill | 1.90 |
| Lewisham | Catford South | 0.92 | Forest Hill | 2.40 |
| Merton | Hillside | 0.36 | Ravensbury | 2.18 |
| Newham | West Ham | 0.91 | Canning Town North | 2.32 |
| Redbridge | Monkhams | 0.18 | Seven Kings | 1.90 |
| Richmond upon Thames | East Sheen | 0.29 | Ham Petersham & Richmond Riverside | 1.28 |
| Southwark | Village | 0.57 | East Dulwich | 2.23 |
| Sutton | Cheam | 0.37 | Wandle Valley | 1.58 |
| Tower Hamlets | Blackwall and Cubitt Town | 1.18 | Bromley-by-Bow | 2.55 |
| Waltham Forest | Lea Bridge | 0.98 | Forest | 2.39 |
| Wandsworth | St. Mary's Park | 0.79 | Earlsfield | 1.96 |
| Westminster | Knightsbridge and Belgravia | 0.30 | Westbourne | 2.94 |
| | | | | |
| Inner London | | 1.50 | | |
| Outer London | | 1.18 | | |
| Greater London | | 1.30 | | |
| England and Wales | | 1.15 | | |

*Source: 2001 Census Area Statistics, Table CAS016*

**Map 46 Percentage of residents in households aged under 16 whose health was not good, 2001**

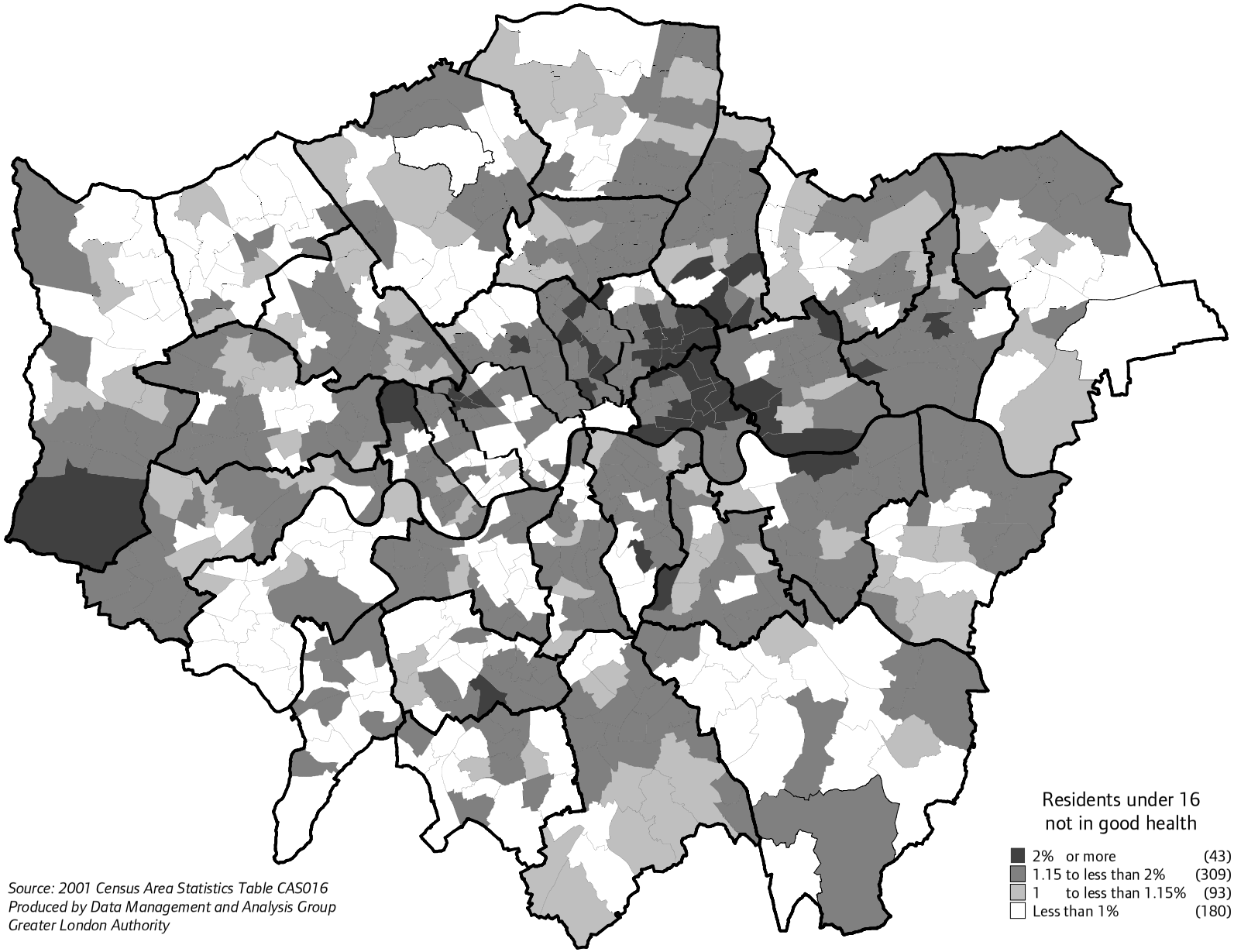


*Source: 2001 Census Area Statistics Table CAS016*
*Produced by Data Management and Analysis Group*
*Greater London Authority*

**Table 47 Percentage of residents in households aged 16 to retirement age whose health was not good, 2001**

| | Ward in the borough with the lowest value | | Ward in the borough with the highest value | |
|---|---|---|---|---|
| City of London | | 5.84 | | |
| Barking and Dagenham | Longbridge | 5.87 | Parsloes | 10.96 |
| Barnet | Garden Suburb | 3.76 | Burnt Oak | 8.22 |
| Bexley | Sidcup | 4.43 | North End | 7.94 |
| Brent | Kenton | 5.82 | Harlesden | 9.63 |
| Bromley | Shortlands | 3.34 | Cray Valley West | 8.94 |
| Camden | Frognal and Fitzjohns | 4.78 | St. Pancras and Somers Town | 13.04 |
| Croydon | Selsdon and Ballards | 4.53 | Fieldway | 11.61 |
| Ealing | Hanger Hill | 4.28 | Northolt West End | 9.80 |
| Enfield | Grange | 4.25 | Edmonton Green | 10.09 |
| Greenwich | Eltham South | 5.97 | Eltham West | 10.42 |
| Hackney | Cazenove | 8.73 | Queensbridge | 11.57 |
| Hammersmith and Fulham | Parsons Green and Walham | 4.67 | College Park and Old Oak | 9.42 |
| Haringey | Highgate | 4.59 | Northumberland Park | 11.42 |
| Harrow | Headstone North | 4.03 | Wealdstone | 7.25 |
| Havering | Upminster | 4.67 | Heaton | 10.14 |
| Hillingdon | Manor | 4.08 | Townfield | 9.01 |
| Hounslow | Turnham Green | 4.63 | Hanworth | 9.46 |
| Islington | Highbury East | 8.33 | Holloway | 11.89 |
| Kensington and Chelsea | Queen's Gate | 3.38 | Golborne | 12.78 |
| Kingston upon Thames | Coombe Hill | 4.01 | Norbiton | 6.89 |
| Lambeth | Clapham Common | 5.38 | Coldharbour | 9.29 |
| Lewisham | Catford South | 6.08 | Downham | 8.96 |
| Merton | Village | 3.04 | Cricket Green | 7.95 |
| Newham | East Ham North | 8.56 | Canning Town South | 12.58 |
| Redbridge | Monkhams | 4.78 | Hainault | 10.71 |
| Richmond upon Thames | East Sheen | 3.48 | Hampton North | 6.74 |
| Southwark | Village | 4.59 | Nunhead | 11.16 |
| Sutton | Cheam | 4.40 | St. Helier | 8.82 |
| Tower Hamlets | Millwall | 6.56 | Bromley-by-Bow | 12.13 |
| Waltham Forest | Chingford Green | 6.31 | Cann Hall | 9.82 |
| Wandsworth | Thamesfield | 3.42 | Roehampton | 9.06 |
| Westminster | Marylebone High Street | 4.03 | Queen's Park | 12.52 |
| | | | | |
| Inner London | | 8.00 | | |
| Outer London | | 6.61 | | |
| Greater London | | 7.17 | | |
| England and Wales | | 7.82 | | |

*Source: 2001 Census Area Statistics, Table CAS016*

**Map 47 Percentage of residents in households aged 16 to retirement age whose health was not good, 2001**

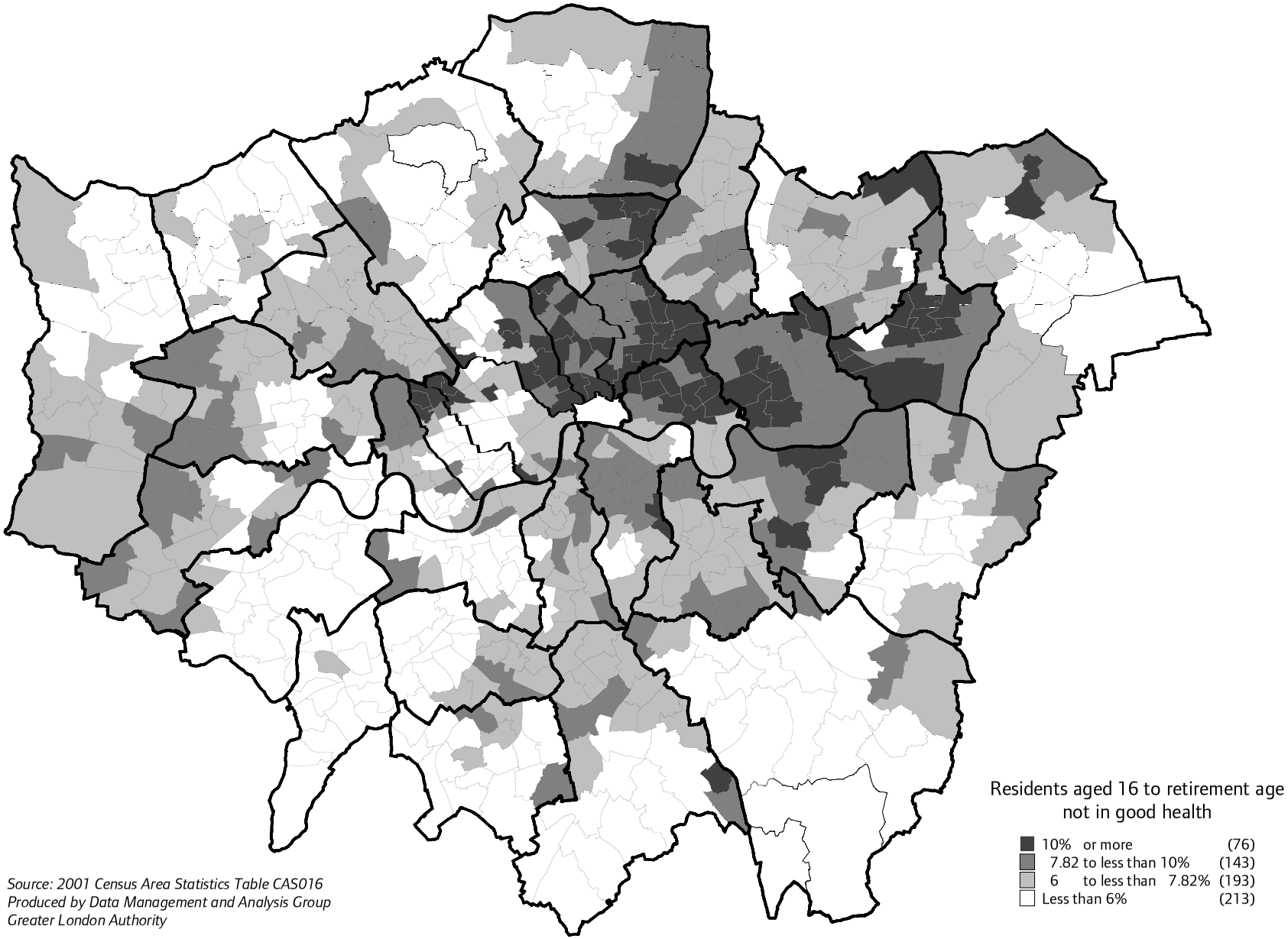


*Source: 2001 Census Area Statistics Table CAS016*
*Produced by Data Management and Analysis Group*
*Greater London Authority*

**Table 48 Percentage of residents in households of retirement age whose health was not good, 2001**

| | Ward in the borough with the lowest value | | Ward in the borough with the highest value | |
|---|---|---|---|---|
| City of London | | 18.16 | | |
| Barking and Dagenham | Longbridge | 23.10 | Heath | 31.33 |
| Barnet | High Barnet | 14.89 | Burnt Oak | 24.13 |
| Bexley | Blendon and Penhill | 13.82 | Thamesmead East | 27.03 |
| Brent | Kenton | 19.75 | Kilburn | 31.08 |
| Bromley | Petts Wood and Knoll | 13.27 | Penge and Cator | 23.07 |
| Camden | Frognal and Fitzjohns | 16.46 | St. Pancras and Somers Town | 29.76 |
| Croydon | Selsdon and Ballards | 13.55 | Broad Green | 25.47 |
| Ealing | Hanger Hill | 17.02 | Southall Broadway | 37.64 |
| Enfield | Grange | 17.19 | Edmonton Green | 28.11 |
| Greenwich | Eltham North | 19.73 | Woolwich Common | 30.70 |
| Hackney | Victoria | 29.05 | Queensbridge | 35.81 |
| Hammersmith and Fulham | Town | 19.85 | Shepherd's Bush Green | 28.53 |
| Haringey | Highgate | 15.01 | Tottenham Green | 30.55 |
| Harrow | Pinner South | 14.30 | Wealdstone | 22.87 |
| Havering | Cranham | 15.85 | Heaton | 25.23 |
| Hillingdon | Ickenham | 13.25 | Barnhill | 25.54 |
| Hounslow | Hounslow South | 17.29 | Hounslow Heath | 27.72 |
| Islington | Highbury East | 25.58 | Finsbury Park | 35.22 |
| Kensington and Chelsea | Holland | 14.02 | Golborne | 32.03 |
| Kingston upon Thames | Coombe Hill | 14.35 | Norbiton | 22.05 |
| Lambeth | Streatham South | 20.92 | Vassall | 32.96 |
| Lewisham | Grove Park | 20.86 | New Cross | 31.22 |
| Merton | Village | 14.79 | Lavender Fields | 26.97 |
| Newham | Forest Gate North | 27.18 | Royal Docks | 34.44 |
| Redbridge | Monkhams | 16.82 | Clementswood | 28.46 |
| Richmond upon Thames | East Sheen | 14.43 | West Twickenham | 19.96 |
| Southwark | College | 17.97 | Peckham | 30.59 |
| Sutton | Cheam | 13.27 | St. Helier | 25.88 |
| Tower Hamlets | St. Katherine's and Wapping | 25.87 | Whitechapel | 38.02 |
| Waltham Forest | Chingford Green | 19.11 | Cathall | 29.71 |
| Wandsworth | Wandsworth Common | 18.28 | Latchmere | 29.07 |
| Westminster | Knightsbridge and Belgravia | 10.62 | Harrow Road | 33.64 |
| | | | | |
| Inner London | | 25.75 | | |
| Outer London | | 20.81 | | |
| Greater London | | 22.41 | | |
| England and Wales | | 21.88 | | |

*Source: 2001 Census Area Statistics, Table CAS016*

## Map 48 Percentage of residents in households of retirement age whose health was not good, 2001

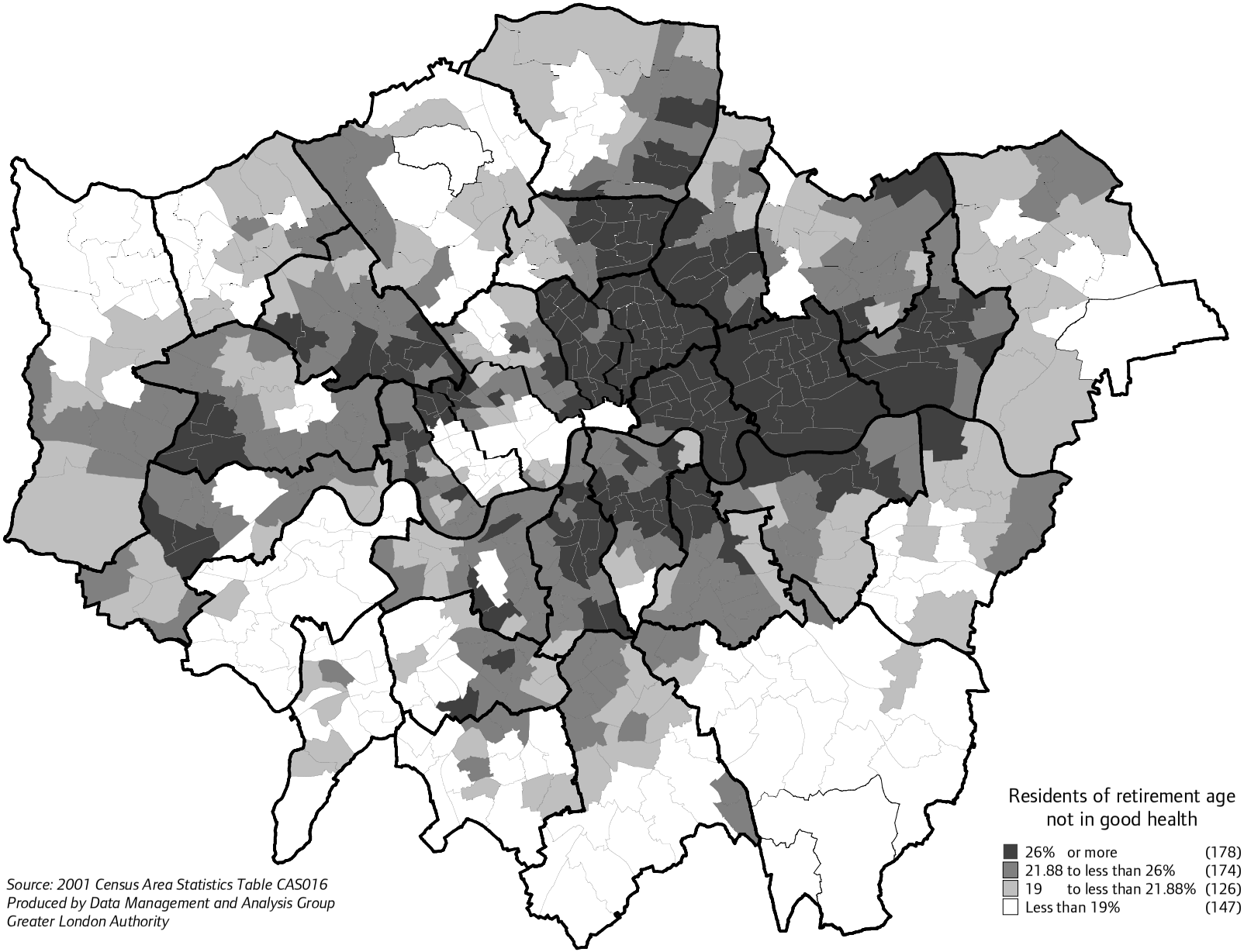


*Source: 2001 Census Area Statistics Table CAS016*
*Produced by Data Management and Analysis Group*
*Greater London Authority*

**Table 49 Percentage of residents in households with a limiting long-term illness and whose health was not good, 2001**

| | Ward in the borough with the lowest value | | Ward in the borough with the highest value | |
|---|---|---|---|---|
| City of London | | 5.98 | | |
| Barking and Dagenham | Longbridge | 7.18 | Parsloes | 10.62 |
| Barnet | Totteridge | 4.08 | Burnt Oak | 7.04 |
| Bexley | Blendon and Penhill | 4.64 | Cray Meadows | 7.47 |
| Brent | Kenton | 5.99 | Kilburn | 8.61 |
| Bromley | Petts Wood and Knoll | 4.22 | Cray Valley West | 8.25 |
| Camden | Frognal and Fitzjohns | 4.49 | St. Pancras and Somers Town | 10.05 |
| Croydon | Coulsdon West | 4.18 | Fieldway | 8.09 |
| Ealing | Hanger Hill | 4.57 | Southall Broadway | 8.98 |
| Enfield | Grange | 5.25 | Edmonton Green | 8.26 |
| Greenwich | Greenwich West | 6.17 | Kidbrooke with Hornfair | 9.20 |
| Hackney | Cazenove | 7.23 | Queensbridge | 10.66 |
| Hammersmith and Fulham | Town | 4.87 | College Park and Old Oak | 8.68 |
| Haringey | Highgate | 4.14 | Noel Park | 9.19 |
| Harrow | Pinner South | 4.40 | Stanmore Park | 6.86 |
| Havering | Emerson Park | 5.22 | Heaton | 10.08 |
| Hillingdon | Manor | 4.37 | Townfield | 7.63 |
| Hounslow | Chiswick Homefields | 4.59 | Cranford | 7.85 |
| Islington | Highbury East | 7.49 | Holloway | 10.35 |
| Kensington and Chelsea | Queen's Gate | 3.27 | Golborne | 10.39 |
| Kingston upon Thames | Coombe Hill | 3.73 | Berrylands | 5.97 |
| Lambeth | Clapham Common | 5.16 | Prince's | 7.94 |
| Lewisham | Ladywell | 5.60 | Downham | 8.56 |
| Merton | Village | 3.84 | St. Helier | 8.48 |
| Newham | Beckton | 7.16 | Canning Town South | 11.02 |
| Redbridge | Church End | 5.17 | Hainault | 10.80 |
| Richmond upon Thames | East Sheen | 3.41 | Ham Petersham & Richmond Riverside | 6.14 |
| Southwark | Surrey Docks | 4.35 | Nunhead | 9.87 |
| Sutton | Cheam | 4.15 | St. Helier | 7.70 |
| Tower Hamlets | Millwall | 5.75 | Bow East | 10.93 |
| Waltham Forest | Leytonstone | 6.23 | Hatch Lane | 8.40 |
| Wandsworth | Thamesfield | 3.87 | Roehampton | 8.53 |
| Westminster | Knightsbridge and Belgravia | 3.80 | Church Street | 10.36 |
| | | | | |
| Inner London | | 7.20 | | |
| Outer London | | 6.28 | | |
| Greater London | | 6.63 | | |
| England and Wales | | 7.62 | | |

*Source: 2001 Census Area Statistics, Table CAS016*

## Map 49 Percentage of residents in households with a limiting long-term illness (LLTI) and whose health was not good, 2001

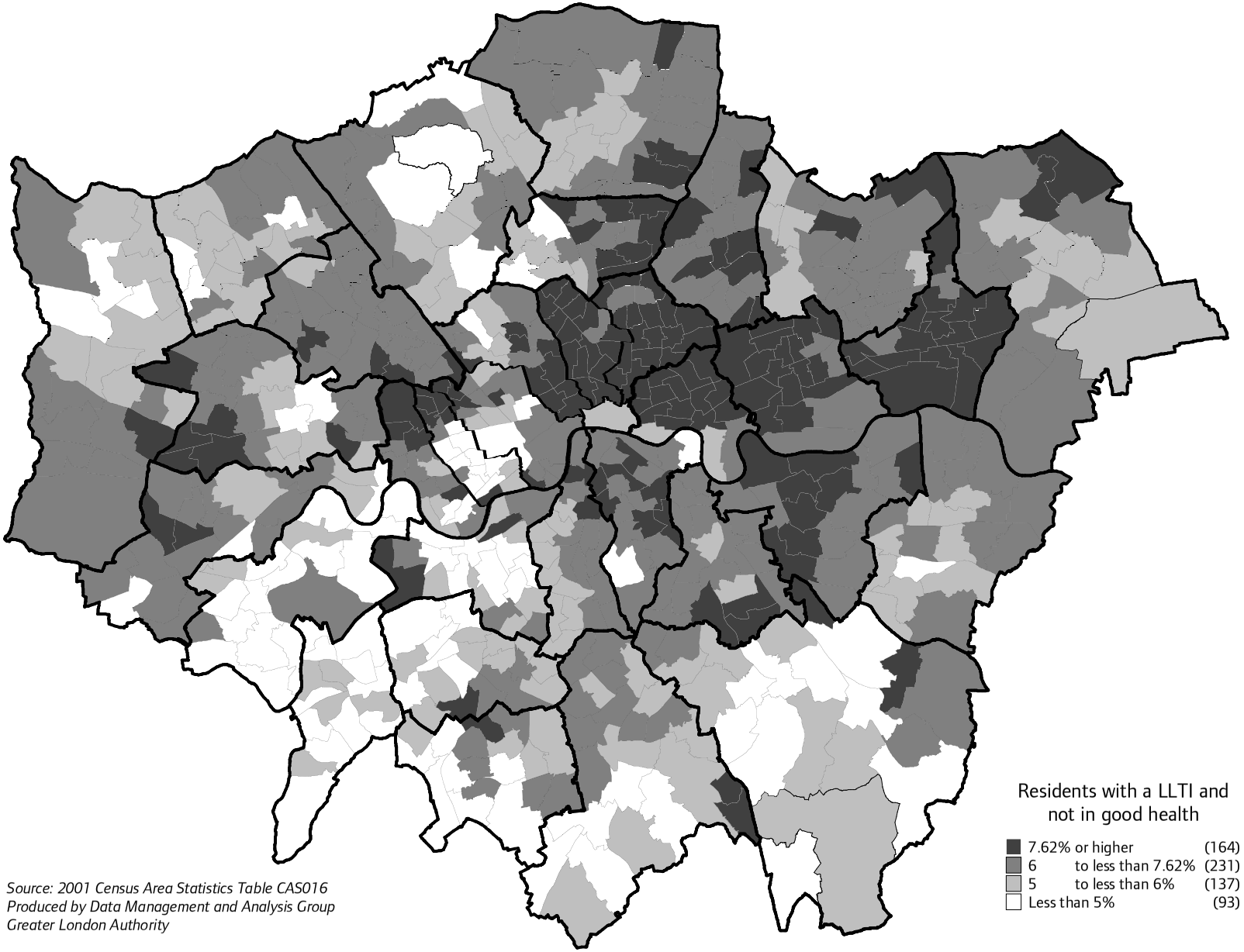


*Source: 2001 Census Area Statistics Table CAS016*
*Produced by Data Management and Analysis Group*
*Greater London Authority*

**Table 50 Percentage of residents in households aged under 16 with a limiting long-term illness and whose health was not good, 2001**

| | Ward in the borough with the lowest value | | Ward in the borough with the highest value | |
|---|---|---|---|---|
| City of London | | 0.48 | | |
| Barking and Dagenham | Whalebone | 0.71 | Gascoigne | 1.45 |
| Barnet | Hendon | 0.34 | Coppetts | 1.00 |
| Bexley | Falconwood and Welling | 0.35 | Barnehurst | 1.00 |
| Brent | Kensal Green | 0.38 | Fryent | 1.04 |
| Bromley | Copers Cope | 0.16 | Penge and Cator | 1.12 |
| Camden | Frognal and Fitzjohns | 0.26 | Bloomsbury | 1.42 |
| Croydon | Purley | 0.34 | Waddon | 1.14 |
| Ealing | Cleveland | 0.32 | Southall Broadway | 1.26 |
| Enfield | Bush Hill Park | 0.34 | Haselbury | 1.32 |
| Greenwich | Peninsula | 0.38 | Woolwich Riverside | 1.46 |
| Hackney | Springfield | 0.44 | Chatham | 1.76 |
| Hammersmith and Fulham | Ravenscourt Park | 0.41 | Avonmore and Brook Green | 1.45 |
| Haringey | Noel Park | 0.41 | Seven Sisters | 1.41 |
| Harrow | Harrow Weald | 0.18 | Kenton East | 0.94 |
| Havering | Cranham | 0.32 | Brooklands | 0.93 |
| Hillingdon | Manor | 0.18 | Yiewsley | 1.08 |
| Hounslow | Hounslow Central | 0.37 | Syon | 1.21 |
| Islington | Bunhill | 0.53 | Finsbury Park | 1.48 |
| Kensington and Chelsea | Stanley | 0.00 | Earl's Court | 1.55 |
| Kingston upon Thames | Tolworth and Hook Rise | 0.30 | Chessington North and Hook | 1.00 |
| Lambeth | Clapham Town | 0.14 | Thurlow Park | 1.41 |
| Lewisham | Brockley | 0.51 | Forest Hill | 1.51 |
| Merton | Hillside | 0.00 | Ravensbury | 1.40 |
| Newham | East Ham South | 0.55 | Royal Docks | 1.53 |
| Redbridge | Monkhams | 0.00 | Seven Kings | 1.29 |
| Richmond upon Thames | Kew | 0.00 | Heathfield | 0.84 |
| Southwark | Village | 0.26 | East Dulwich | 1.34 |
| Sutton | Cheam | 0.16 | St. Helier | 1.02 |
| Tower Hamlets | Spitalfields and Banglatown | 0.63 | St. Dunstan's and Stepney Green | 1.78 |
| Waltham Forest | Lea Bridge | 0.51 | Forest | 1.48 |
| Wandsworth | Bedford | 0.41 | West Putney | 1.21 |
| Westminster | Tachbrook | 0.00 | Little Venice | 1.62 |
| | | | | |
| Inner London | | 0.93 | | |
| Outer London | | 0.72 | | |
| Greater London | | 0.80 | | |
| England and Wales | | 0.75 | | |

*Source: 2001 Census Area Statistics, Table CAS016*

**Map 50 Percentage of residents in households aged under 16 with a limiting long-term illness (LLTI) and whose health was not good, 2001**

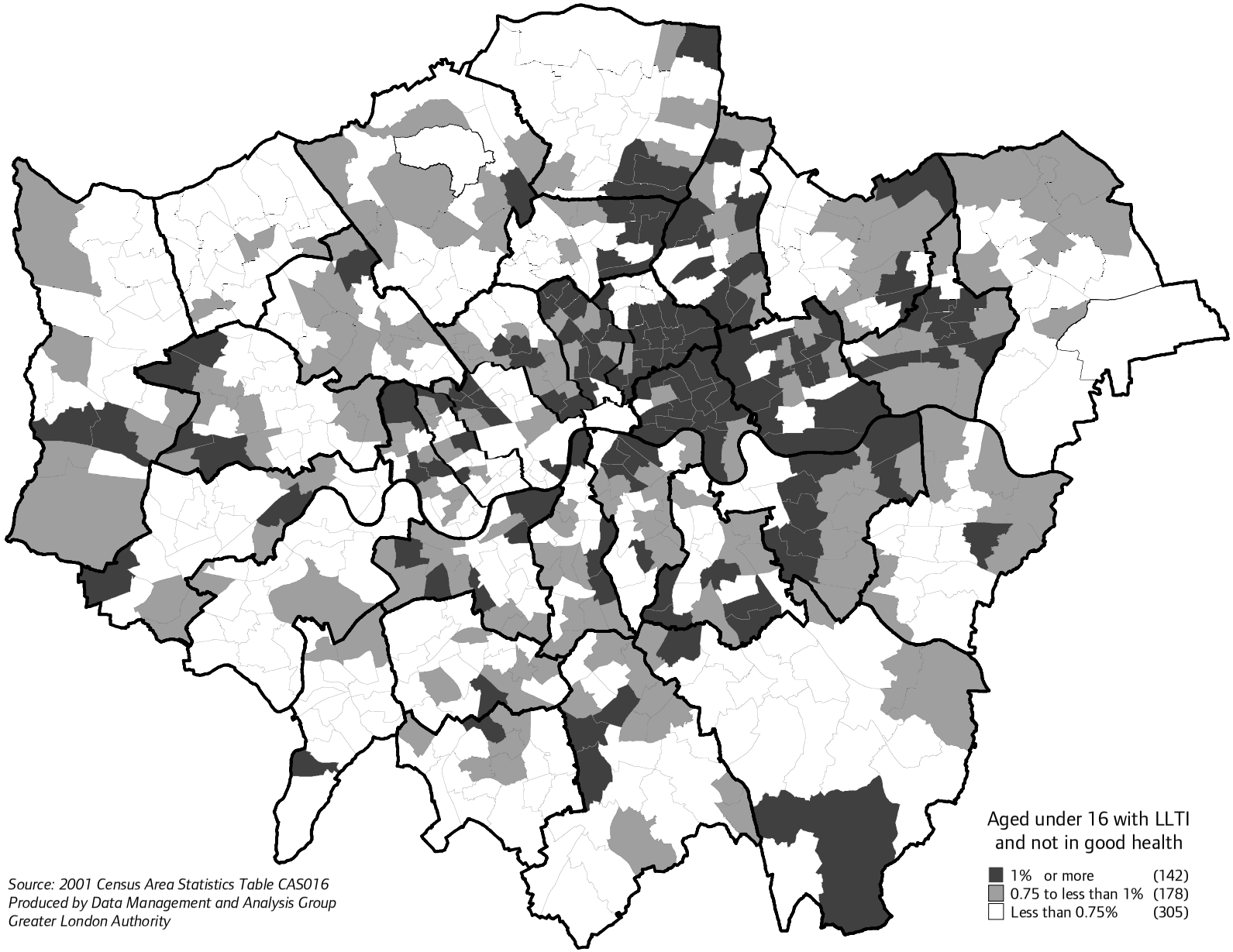


*Source: 2001 Census Area Statistics Table CAS016*
*Produced by Data Management and Analysis Group*
*Greater London Authority*

**Table 51 Percentage of residents in households aged 16 to retirement age with a limiting long-term illness and whose health was not good, 2001**

| | Ward in the borough with the lowest value | | Ward in the borough with the highest value | |
|---|---|---|---|---|
| City of London | | 4.46 | | |
| Barking and Dagenham | Longbridge | 4.62 | Parsloes | 9.27 |
| Barnet | Garden Suburb | 2.52 | Burnt Oak | 6.63 |
| Bexley | Sidcup | 2.94 | Thamesmead East | 6.04 |
| Brent | Kenton | 4.45 | Harlesden | 7.37 |
| Bromley | Shortlands | 2.32 | Cray Valley West | 7.10 |
| Camden | Frognal and Fitzjohns | 3.28 | St. Pancras and Somers Town | 10.49 |
| Croydon | Coulsdon West | 3.14 | Fieldway | 9.28 |
| Ealing | Hanger Hill | 3.10 | Southall Green | 7.68 |
| Enfield | Grange | 2.96 | Edmonton Green | 7.76 |
| Greenwich | Eltham South | 4.65 | Eltham West | 8.32 |
| Hackney | Lordship | 6.89 | Queensbridge | 9.66 |
| Hammersmith and Fulham | Palace Riverside | 3.28 | College Park and Old Oak | 7.46 |
| Haringey | Highgate | 3.21 | Northumberland Park | 8.87 |
| Harrow | Headstone North | 2.98 | Roxbourne | 5.61 |
| Havering | Upminster | 3.24 | Heaton | 8.54 |
| Hillingdon | Manor | 2.64 | Townfield | 6.81 |
| Hounslow | Chiswick Homefields | 3.35 | Cranford | 7.27 |
| Islington | Highbury East | 6.49 | Holloway | 9.53 |
| Kensington and Chelsea | Queen's Gate | 2.30 | Golborne | 10.33 |
| Kingston upon Thames | Tudor | 2.59 | Norbiton | 4.97 |
| Lambeth | Clapham Common | 3.85 | Coldharbour | 6.89 |
| Lewisham | Catford South | 4.26 | Downham | 7.19 |
| Merton | Hillside | 2.16 | St. Helier | 6.03 |
| Newham | Wall End | 6.57 | Canning Town South | 10.71 |
| Redbridge | Monkhams | 3.36 | Hainault | 8.91 |
| Richmond upon Thames | East Sheen | 2.23 | Hampton North | 5.10 |
| Southwark | Village | 3.04 | Nunhead | 9.14 |
| Sutton | Cheam | 2.89 | St. Helier | 6.67 |
| Tower Hamlets | Millwall | 5.09 | Bromley-by-Bow | 9.75 |
| Waltham Forest | Endlebury | 4.66 | Cann Hall | 7.58 |
| Wandsworth | Thamesfield | 2.39 | Roehampton | 6.89 |
| Westminster | Marylebone High Street | 2.71 | Queen's Park | 10.22 |
| | | | | |
| Inner London | | 6.19 | | |
| Outer London | | 4.96 | | |
| Greater London | | 5.45 | | |
| England and Wales | | 6.20 | | |

*Source: 2001 Census Area Statistics, Table CAS016*

**Map 51 Percentage of residents in households aged 16 to retirement age with a limiting long-term illness (LLTI) and whose health was not good, 2001**

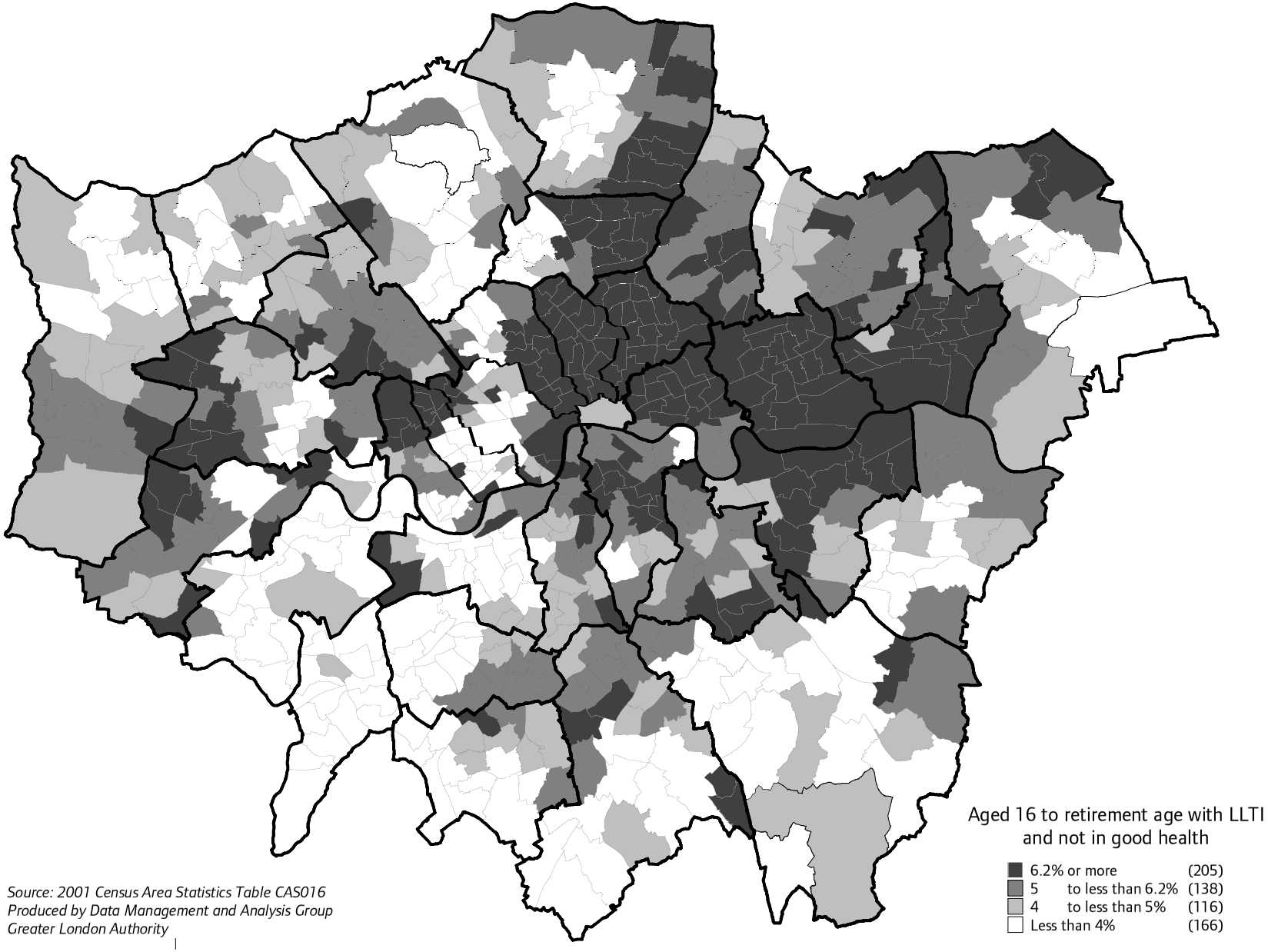


*Source: 2001 Census Area Statistics Table CAS016*
*Produced by Data Management and Analysis Group*
*Greater London Authority*

**Table 52 Percentage of residents in households of retirement age with a limiting long-term illness and whose health was not good, 2001**

| | Ward in the borough with the lowest value | | Ward in the borough with the highest value | |
|---|---|---|---|---|
| City of London | | 16.24 | | |
| Barking and Dagenham | Longbridge | 21.53 | Heath | 28.80 |
| Barnet | Totteridge | 13.31 | Colindale | 21.84 |
| Bexley | Blendon and Penhill | 12.36 | Thamesmead East | 24.59 |
| Brent | Kenton | 18.27 | Kilburn | 28.47 |
| Bromley | Petts Wood and Knoll | 12.00 | Mottingham and Chislehurst North | 21.12 |
| Camden | Frognal and Fitzjohns | 14.89 | St. Pancras and Somers Town | 26.40 |
| Croydon | Selsdon and Ballards | 12.43 | New Addington | 23.08 |
| Ealing | Hanger Hill | 15.19 | Southall Broadway | 35.18 |
| Enfield | Grange | 15.35 | Edmonton Green | 25.90 |
| Greenwich | Eltham North | 17.96 | Woolwich Common | 27.64 |
| Hackney | Victoria | 26.38 | Cazenove | 32.17 |
| Hammersmith and Fulham | Town | 18.14 | Shepherd's Bush Green | 25.39 |
| Haringey | Highgate | 13.24 | Tottenham Hale | 28.10 |
| Harrow | Pinner South | 13.24 | Queensbury | 21.44 |
| Havering | Cranham | 14.35 | Heaton | 23.00 |
| Hillingdon | Ickenham | 11.89 | Barnhill | 23.78 |
| Hounslow | Hounslow South | 15.49 | Hounslow Heath | 25.23 |
| Islington | Highbury East | 23.19 | Finsbury Park | 31.19 |
| Kensington and Chelsea | Queen's Gate | 12.42 | Golborne | 28.94 |
| Kingston upon Thames | Coombe Hill | 12.81 | Norbiton | 19.65 |
| Lambeth | Streatham South | 19.10 | Vassall | 29.37 |
| Lewisham | Grove Park | 19.00 | New Cross | 29.16 |
| Merton | Village | 12.97 | Lavender Fields | 24.08 |
| Newham | Forest Gate North | 25.28 | Canning Town South | 31.73 |
| Redbridge | Monkhams | 14.94 | Clementswood | 26.69 |
| Richmond upon Thames | Kew | 12.92 | West Twickenham | 18.09 |
| Southwark | College | 16.15 | Nunhead | 26.51 |
| Sutton | Cheam | 11.59 | St. Helier | 22.89 |
| Tower Hamlets | St. Katherine's and Wapping | 22.93 | Whitechapel | 33.74 |
| Waltham Forest | Chingford Green | 17.87 | Hoe Street | 27.18 |
| Wandsworth | Wandsworth Common | 16.67 | Latchmere | 26.36 |
| Westminster | Knightsbridge and Belgravia | 9.67 | Harrow Road | 30.34 |
| | | | | |
| Inner London | | 23.34 | | |
| Outer London | | 19.02 | | |
| Greater London | | 20.42 | | |
| England and Wales | | 20.25 | | |

*Source: 2001 Census Area Statistics, Table CAS016*

**Map 52 Percentage of residents in households of retirement age with a limiting long-term illness (LLTI) and whose health was not good, 2001**

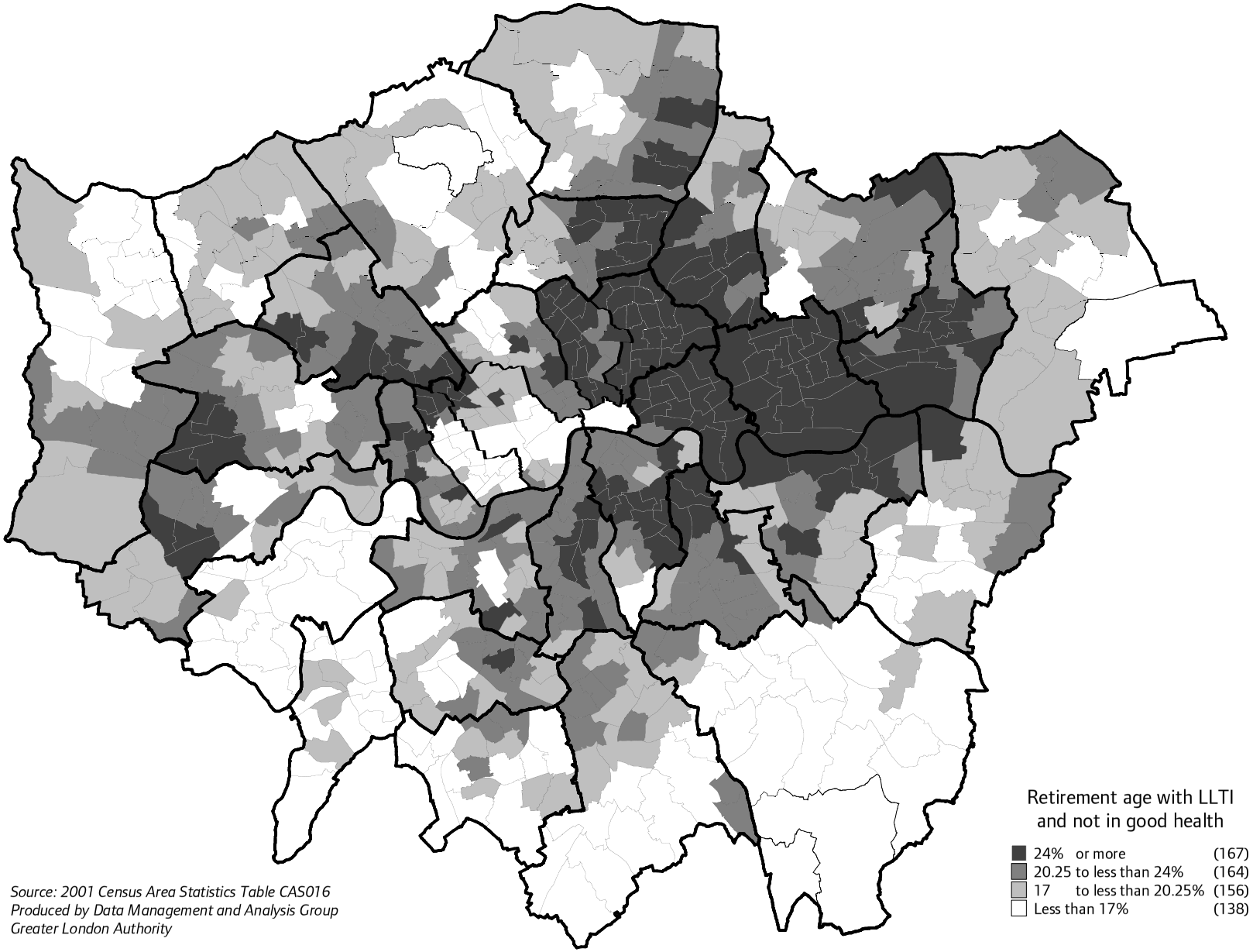


*Source: 2001 Census Area Statistics Table CAS016*
*Produced by Data Management and Analysis Group*
*Greater London Authority*

**Table 53 Percentage of residents in owner occupied households with a limiting long-term illness and whose health was not good, 2001**

| | Ward in the borough with the lowest value | | Ward in the borough with the highest value | |
|---|---|---|---|---|
| City of London | | 4.33 | | |
| Barking and Dagenham | River | 6.13 | Chadwell Heath | 8.54 |
| Barnet | Garden Suburb | 3.63 | West Finchley | 5.81 |
| Bexley | Thamesmead East | 4.21 | Lesnes Abbey | 5.90 |
| Brent | Fryent | 5.33 | Wembley Central | 7.50 |
| Bromley | Bickley | 3.68 | Mottingham and Chislehurst North | 6.35 |
| Camden | West Hampstead | 2.86 | King's Cross | 5.86 |
| Croydon | Kenley | 3.61 | Fieldway | 9.27 |
| Ealing | Southfield | 3.91 | Southall Broadway | 9.40 |
| Enfield | Town | 4.45 | Lower Edmonton | 6.79 |
| Greenwich | Thamesmead Moorings | 3.24 | Kidbrooke with Hornfair | 6.80 |
| Hackney | Clissold | 4.30 | Leabridge | 6.91 |
| Hammersmith and Fulham | Parsons Green and Walham | 2.52 | College Park and Old Oak | 6.49 |
| Haringey | Highgate | 2.85 | Noel Park | 8.54 |
| Harrow | Pinner South | 3.81 | Kenton East | 6.21 |
| Havering | Emerson Park | 4.88 | Heaton | 7.49 |
| Hillingdon | Manor | 4.02 | Barnhill | 6.56 |
| Hounslow | Chiswick Riverside | 3.16 | Cranford | 7.60 |
| Islington | St. Mary's | 3.09 | Finsbury Park | 6.41 |
| Kensington and Chelsea | Redcliffe | 2.35 | Golborne | 6.01 |
| Kingston upon Thames | Canbury | 3.22 | Chessington North and Hook | 4.99 |
| Lambeth | Clapham Town | 3.17 | Streatham South | 5.24 |
| Lewisham | Blackheath | 3.53 | Downham | 6.25 |
| Merton | Village | 3.36 | Graveney | 6.06 |
| Newham | Beckton | 3.67 | Canning Town South | 9.26 |
| Redbridge | Church End | 4.27 | Hainault | 8.81 |
| Richmond upon Thames | Barnes | 2.86 | Whitton | 5.20 |
| Southwark | Surrey Docks | 2.19 | Livesey | 7.13 |
| Sutton | Carshalton South and Clockhouse | 3.03 | Sutton South | 5.18 |
| Tower Hamlets | Millwall | 2.71 | St. Dunstan's and Stepney Green | 7.56 |
| Waltham Forest | William Morris | 4.98 | Forest | 7.63 |
| Wandsworth | Thamesfield | 2.69 | Roehampton | 6.84 |
| Westminster | Warwick | 2.21 | Church Street | 7.01 |
| | | | | |
| Inner London | | 4.76 | | |
| Outer London | | 5.23 | | |
| Greater London | | 5.11 | | |
| England and Wales | | 6.19 | | |

*Source: 2001 Census Area Statistics, Table CAS017*

**Map 53 Percentage of residents in owner occupied households with a limiting long-term illness (LLTI) and whose health was not good, 2001**

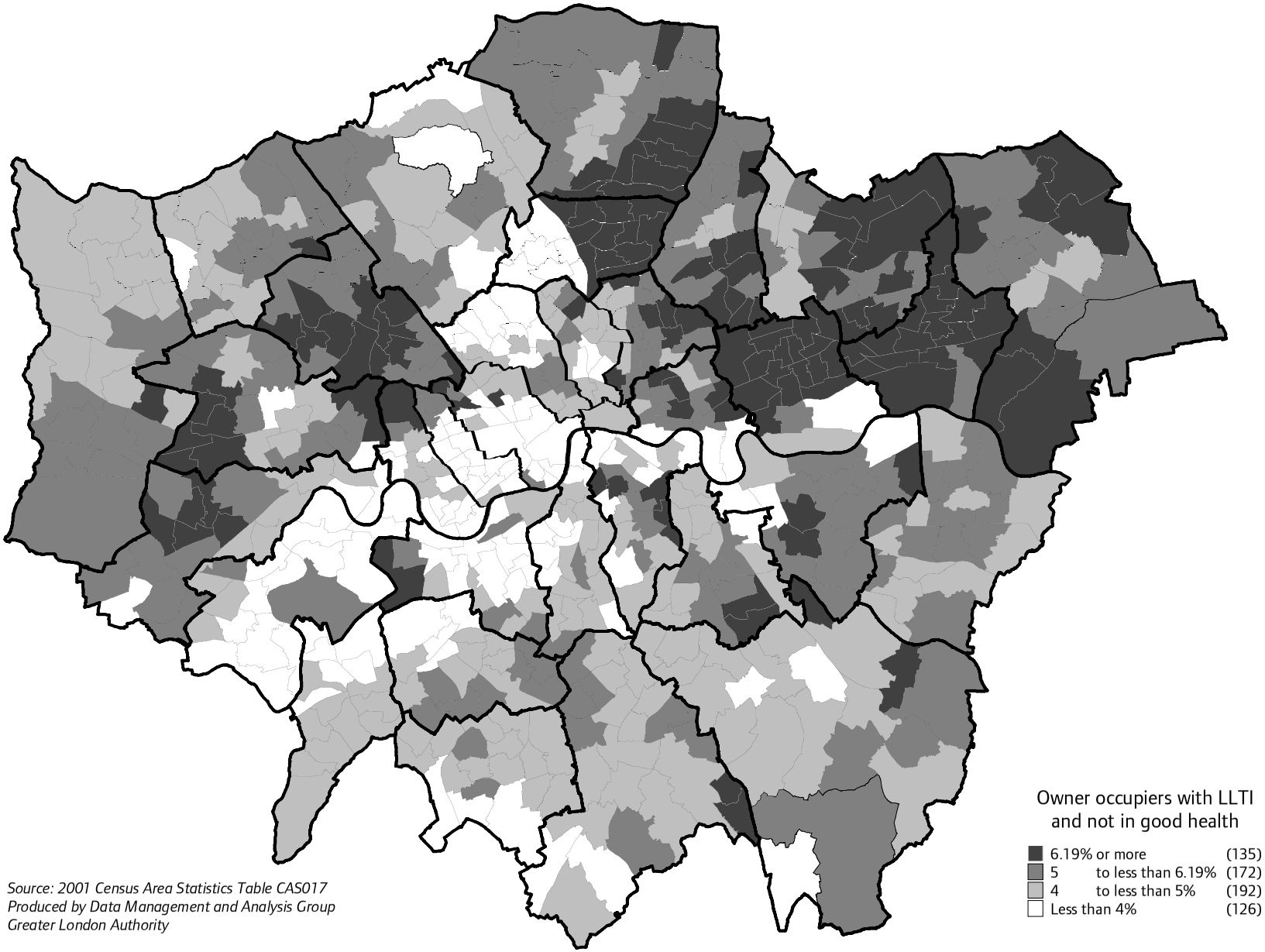


*Source: 2001 Census Area Statistics Table CAS017*
*Produced by Data Management and Analysis Group*
*Greater London Authority*

**Table 54 Percentage of residents in social rented households with a limiting long-term illness and whose health was not good, 2001**

| | Ward in the borough with the lowest value | | Ward in the borough with the highest value | |
|---|---|---|---|---|
| City of London | | 15.20 | | |
| Barking and Dagenham | Gascoigne | 9.51 | Parsloes | 14.78 |
| Barnet | Colindale | 9.48 | High Barnet | 18.83 |
| Bexley | Lesnes Abbey | 8.57 | St. Mary's | 20.45 |
| Brent | Stonebridge | 7.70 | Brondesbury Park | 16.28 |
| Bromley | Orpington | 8.58 | West Wickham | 16.75 |
| Camden | King's Cross | 10.46 | Hampstead Town | 16.43 |
| Croydon | Shirley | 7.28 | Norbury | 14.12 |
| Ealing | Perivale | 9.28 | Ealing Broadway | 16.21 |
| Enfield | Lower Edmonton | 9.40 | Town | 16.14 |
| Greenwich | Greenwich West | 9.59 | Blackheath Westcombe | 16.45 |
| Hackney | Cazenove | 10.31 | Stoke Newington Central | 14.88 |
| Hammersmith and Fulham | Wormholt and White City | 10.45 | Palace Riverside | 20.21 |
| Haringey | West Green | 8.11 | Muswell Hill | 18.02 |
| Harrow | Rayners Lane | 5.64 | Pinner South | 14.76 |
| Havering | Upminster | 9.83 | Hylands | 19.29 |
| Hillingdon | Pinkwell | 8.23 | Uxbridge South | 15.80 |
| Hounslow | Feltham West | 7.67 | Chiswick Riverside | 15.29 |
| Islington | Bunhill | 12.22 | Junction | 15.84 |
| Kensington and Chelsea | Brompton | 10.04 | Campden | 16.90 |
| Kingston upon Thames | Coombe Hill | 7.47 | Berrylands | 17.12 |
| Lambeth | Stockwell | 7.29 | St. Leonard's | 12.01 |
| Lewisham | Evelyn | 7.36 | Lee Green | 13.90 |
| Merton | Wimbledon Park | 7.49 | Hillside | 22.44 |
| Newham | Green Street East | 9.10 | Manor Park | 13.30 |
| Redbridge | Chadwell | 9.58 | Monkhams | 20.68 |
| Richmond upon Thames | Heathfield | 8.68 | Hampton Wick | 15.82 |
| Southwark | Peckham | 6.58 | Nunhead | 13.45 |
| Sutton | Beddington South | 8.48 | Sutton West | 21.98 |
| Tower Hamlets | Bethnal Green South | 9.52 | Bow East | 15.24 |
| Waltham Forest | Leyton | 8.98 | Larkswood | 15.41 |
| Wandsworth | Queenstown | 9.90 | Thamesfield | 15.45 |
| Westminster | Tachbrook | 11.06 | Bayswater | 18.25 |
| | | | | |
| Inner London | | 11.39 | | |
| Outer London | | 11.52 | | |
| Greater London | | 11.45 | | |
| England and Wales | | 13.77 | | |

*Source: 2001 Census Area Statistics, Table CAS017*

**Map 54 Percentage of residents in social rented households with a limiting long-term illness (LLTI) and whose health was not good, 2001**

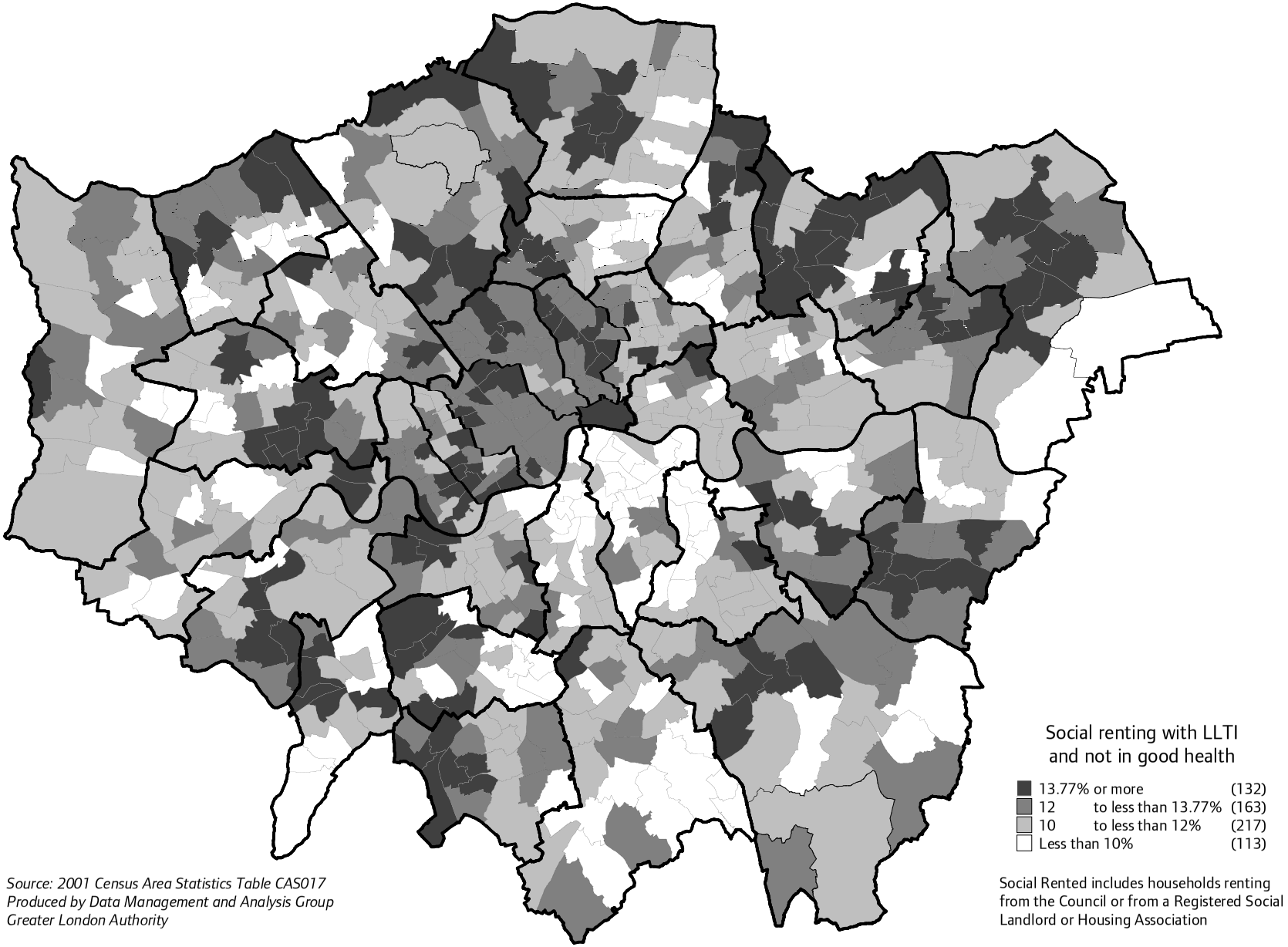


*Source: 2001 Census Area Statistics Table CAS017*
*Produced by Data Management and Analysis Group*
*Greater London Authority*

Social Rented includes households renting from the Council or from a Registered Social Landlord or Housing Association

**Table 55 Percentage of residents in private rented households with a limiting long-term illness and whose health was not good, 2001**

| | Ward in the borough with the lowest value | | Ward in the borough with the highest value | |
|---|---|---|---|---|
| City of London | | 1.93 | | |
| Barking and Dagenham | Gascoigne | 4.07 | Parsloes | 11.45 |
| Barnet | Totteridge | 2.61 | Hale | 6.16 |
| Bexley | Blendon and Penhill | 4.42 | Crayford | 10.87 |
| Brent | Kenton | 3.01 | Harlesden | 8.00 |
| Bromley | Shortlands | 2.99 | Hayes and Coney Hall | 7.40 |
| Camden | Frognal and Fitzjohns | 3.25 | Bloomsbury | 6.50 |
| Croydon | Fairfield | 2.84 | Coulsdon East | 7.72 |
| Ealing | Ealing Broadway | 2.18 | Dormers Wells | 7.58 |
| Enfield | Southgate Green | 4.14 | Lower Edmonton | 9.94 |
| Greenwich | Eltham South | 2.45 | Abbey Wood | 6.88 |
| Hackney | Haggerston | 3.15 | Victoria | 6.88 |
| Hammersmith and Fulham | Parsons Green and Walham | 2.11 | Wormholt and White City | 4.78 |
| Haringey | Highgate | 3.29 | White Hart Lane | 8.04 |
| Harrow | Headstone South | 3.29 | Wealdstone | 7.66 |
| Havering | Rainham and Wennington | 5.74 | Gooshays | 10.27 |
| Hillingdon | Ickenham | 2.13 | Cavendish | 6.52 |
| Hounslow | Hounslow South | 2.09 | Heston West | 7.70 |
| Islington | Highbury East | 2.74 | Bunhill | 5.08 |
| Kensington and Chelsea | Courtfield | 2.57 | Notting Barns | 6.53 |
| Kingston upon Thames | Canbury | 2.16 | St. James | 6.11 |
| Lambeth | Clapham Common | 1.92 | Knight's Hill | 5.89 |
| Lewisham | New Cross | 2.61 | Downham | 6.95 |
| Merton | Hillside | 2.11 | Cricket Green | 6.89 |
| Newham | Royal Docks | 3.55 | Canning Town South | 8.90 |
| Redbridge | Wanstead | 5.08 | Hainault | 12.69 |
| Richmond upon Thames | St. Margarets & North Twickenham | 2.35 | Heathfield | 7.46 |
| Southwark | Surrey Docks | 1.43 | Livesey | 5.85 |
| Sutton | Sutton South | 2.25 | St. Helier | 6.75 |
| Tower Hamlets | Blackwall and Cubitt Town | 1.84 | Weavers | 5.71 |
| Waltham Forest | Hoe Street | 3.93 | Larkswood | 8.92 |
| Wandsworth | West Hill | 1.96 | Furzedown | 4.92 |
| Westminster | Knightsbridge and Belgravia | 3.12 | Maida Vale | 7.13 |
| | | | | |
| Inner London | | 4.11 | | |
| Outer London | | 4.98 | | |
| Greater London | | 4.54 | | |
| England and Wales | | 6.90 | | |

*Source: 2001 Census Area Statistics, Table CAS017*

**Map 55 Percentage of residents in private rented households with a limiting long-term illness (LLTI) and whose health was not good, 2001**

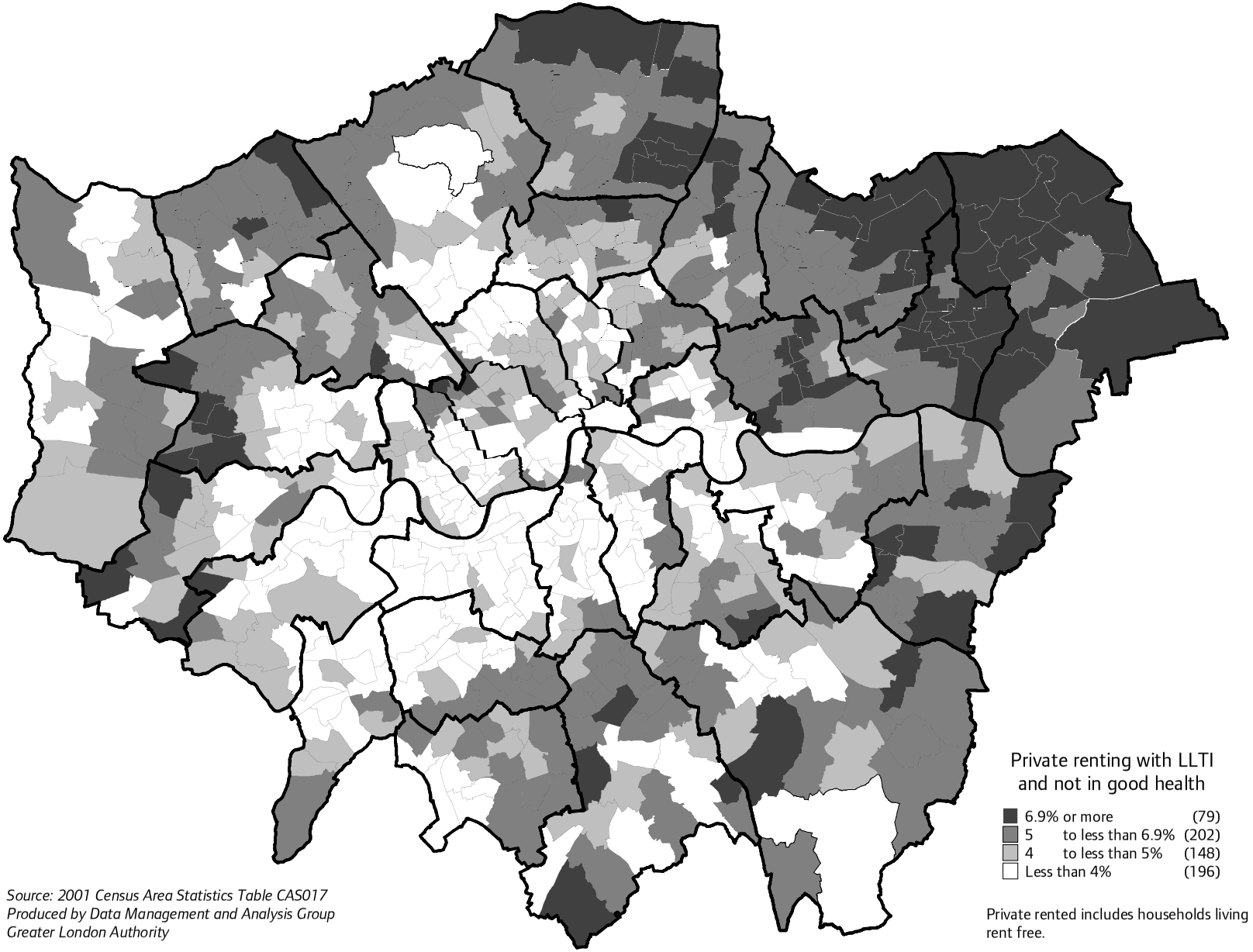


Private rented includes households living rent free.

*Source: 2001 Census Area Statistics Table CAS017*
*Produced by Data Management and Analysis Group*
*Greater London Authority*

**Table 56 Percentage of residents in households with a limiting long-term illness without exclusive use of bath/shower and toilet, 2001**

| | Ward in the borough with the lowest value | | Ward in the borough with the highest value | |
|---|---|---|---|---|
| City of London | | 0.64 | | |
| Barking and Dagenham | Becontree | 0.00 | Abbey | 0.81 |
| Barnet | Edgware | 0.14 | Childs Hill | 2.09 |
| Bexley | Barnehurst | 0.00 | Colyers | 1.20 |
| Brent | Queensbury | 0.32 | Kilburn | 2.89 |
| Bromley | Biggin Hill | 0.00 | Bromley Common and Keston | 1.76 |
| Camden | Holborn and Covent Garden | 0.65 | Belsize | 4.84 |
| Croydon | Coulsdon East | 0.00 | Addiscombe | 2.31 |
| Ealing | Lady Margaret | 0.16 | Ealing Broadway | 2.48 |
| Enfield | Town | 0.00 | Enfield Lock | 1.42 |
| Greenwich | Abbey Wood | 0.16 | Blackheath Westcombe | 1.97 |
| Hackney | Queensbridge | 0.32 | Springfield | 2.35 |
| Hammersmith and Fulham | College Park and Old Oak | 0.43 | North End | 2.61 |
| Haringey | Alexandra | 0.49 | Stroud Green | 3.58 |
| Harrow | Headstone South | 0.00 | Greenhill | 1.64 |
| Havering | Cranham | 0.00 | Pettits | 1.81 |
| Hillingdon | Cavendish | 0.00 | Harefield | 1.34 |
| Hounslow | Hanworth | 0.23 | Chiswick Riverside | 2.14 |
| Islington | Clerkenwell | 0.56 | St. George's | 2.20 |
| Kensington and Chelsea | Hans Town | 0.00 | Courtfield | 5.59 |
| Kingston upon Thames | Tolworth and Hook Rise | 0.00 | Canbury | 3.66 |
| Lambeth | Bishop's | 0.46 | St. Leonard's | 5.15 |
| Lewisham | Downham | 0.11 | Brockley | 1.75 |
| Merton | Figge's Marsh | 0.00 | Hillside | 1.77 |
| Newham | Custom House | 0.16 | Stratford and New Town | 2.28 |
| Redbridge | Mayfield | 0.00 | Valentines | 1.37 |
| Richmond upon Thames | Heathfield | 0.48 | Hampton Wick | 3.95 |
| Southwark | Riverside | 0.00 | Peckham Rye | 2.03 |
| Sutton | Beddington North | 0.00 | Carshalton Central | 1.65 |
| Tower Hamlets | St. Katherine's and Wapping | 0.00 | Bromley-by-Bow | 1.49 |
| Waltham Forest | Hatch Lane | 0.00 | Leytonstone | 2.19 |
| Wandsworth | Roehampton | 0.35 | Bedford | 4.11 |
| Westminster | Vincent Square | 0.00 | Bryanston and Dorset Square | 3.80 |
| | | | | |
| Inner London | | 1.24 | | |
| Outer London | | 0.71 | | |
| Greater London | | 0.92 | | |
| England and Wales | | 0.44 | | |

*Source: 2001 Census Area Statistics, Table CAS018*

**Map 56 Percentage of residents in households with a limiting long-term illness (LLTI) without exclusive use of bath/shower and toilet, 2001**

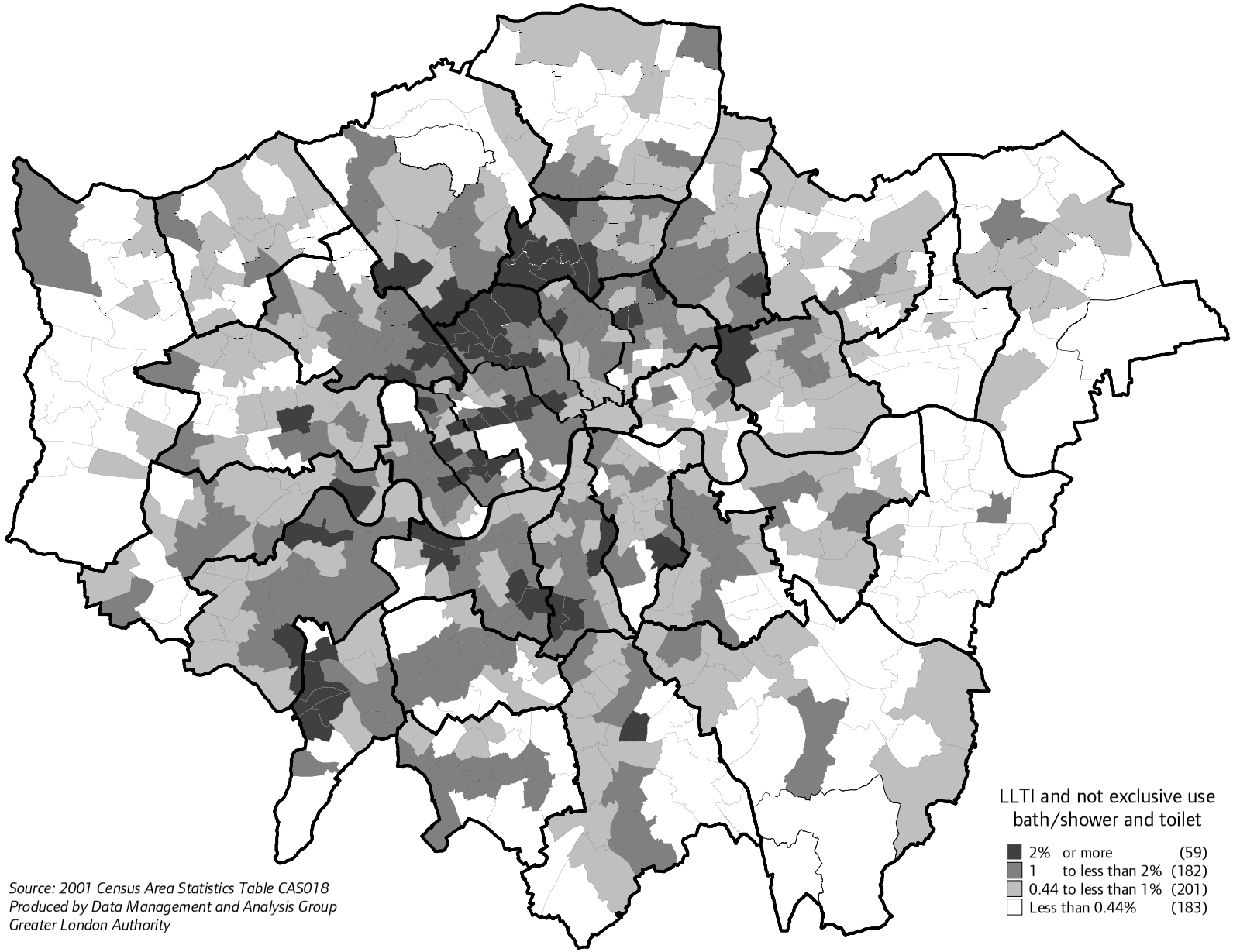


*Source: 2001 Census Area Statistics Table CAS018*
*Produced by Data Management and Analysis Group*
*Greater London Authority*

**Table 57 Percentage of residents in households whose health was not good without exclusive use of bath/shower and toilet, 2001**

| | Ward in the borough with the lowest value | | Ward in the borough with the highest value | |
|---|---|---|---|---|
| City of London | | 0.59 | | |
| Barking and Dagenham | Becontree | 0.00 | Heath | 0.77 |
| Barnet | Edgware | 0.00 | Garden Suburb | 3.96 |
| Bexley | Barnehurst | 0.00 | Northumberland Heath | 1.74 |
| Brent | Queensbury | 0.30 | Kilburn | 3.68 |
| Bromley | Biggin Hill | 0.00 | Crystal Palace | 1.63 |
| Camden | St. Pancras and Somers Town | 0.40 | Frognal and Fitzjohns | 6.67 |
| Croydon | Coulsdon East | 0.00 | Addiscombe | 2.16 |
| Ealing | Greenford Broadway | 0.00 | Ealing Broadway | 3.05 |
| Enfield | Bush Hill Park | 0.00 | Lower Edmonton | 2.23 |
| Greenwich | Coldharbour and New Eltham | 0.00 | Shooters Hill | 2.13 |
| Hackney | Haggerston | 0.27 | New River | 2.99 |
| Hammersmith and Fulham | Munster | 0.64 | North End | 3.08 |
| Haringey | White Hart Lane | 0.47 | Highgate | 4.26 |
| Harrow | Harrow on the Hill | 0.00 | Greenhill | 1.31 |
| Havering | Cranham | 0.00 | Pettits | 1.72 |
| Hillingdon | Cavendish | 0.00 | Harefield | 1.35 |
| Hounslow | Feltham North | 0.00 | Hounslow West | 2.32 |
| Islington | Hillrise | 0.52 | St. George's | 2.39 |
| Kensington and Chelsea | Campden | 0.00 | Pembridge | 7.73 |
| Kingston upon Thames | Chessington South | 0.00 | Canbury | 4.55 |
| Lambeth | Clapham Town | 0.32 | St. Leonard's | 6.59 |
| Lewisham | Whitefoot | 0.00 | Telegraph Hill | 2.45 |
| Merton | Lower Morden | 0.00 | Colliers Wood | 2.81 |
| Newham | Royal Docks | 0.00 | Stratford and New Town | 2.55 |
| Redbridge | Barkingside | 0.00 | Valentines | 1.69 |
| Richmond upon Thames | St. Margarets & North Twickenham | 0.00 | Hampton Wick | 4.89 |
| Southwark | College | 0.00 | Peckham Rye | 2.37 |
| Sutton | Beddington North | 0.00 | Carshalton Central | 1.99 |
| Tower Hamlets | Mile End and Globe Town | 0.00 | Bethnal Green South | 1.65 |
| Waltham Forest | Hatch Lane | 0.00 | Leytonstone | 2.92 |
| Wandsworth | Wandsworth Common | 0.46 | Bedford | 5.20 |
| Westminster | Church Street | 0.00 | Lancaster Gate | 4.32 |
| | | | | |
| Inner London | | 1.39 | | |
| Outer London | | 0.82 | | |
| Greater London | | 1.06 | | |
| England and Wales | | 0.52 | | |

*Source: 2001 Census Area Statistics, Table CAS018*

**Map 57 Percentage of residents in households whose health was not good without exclusive use of bath/shower and toilet, 2001**

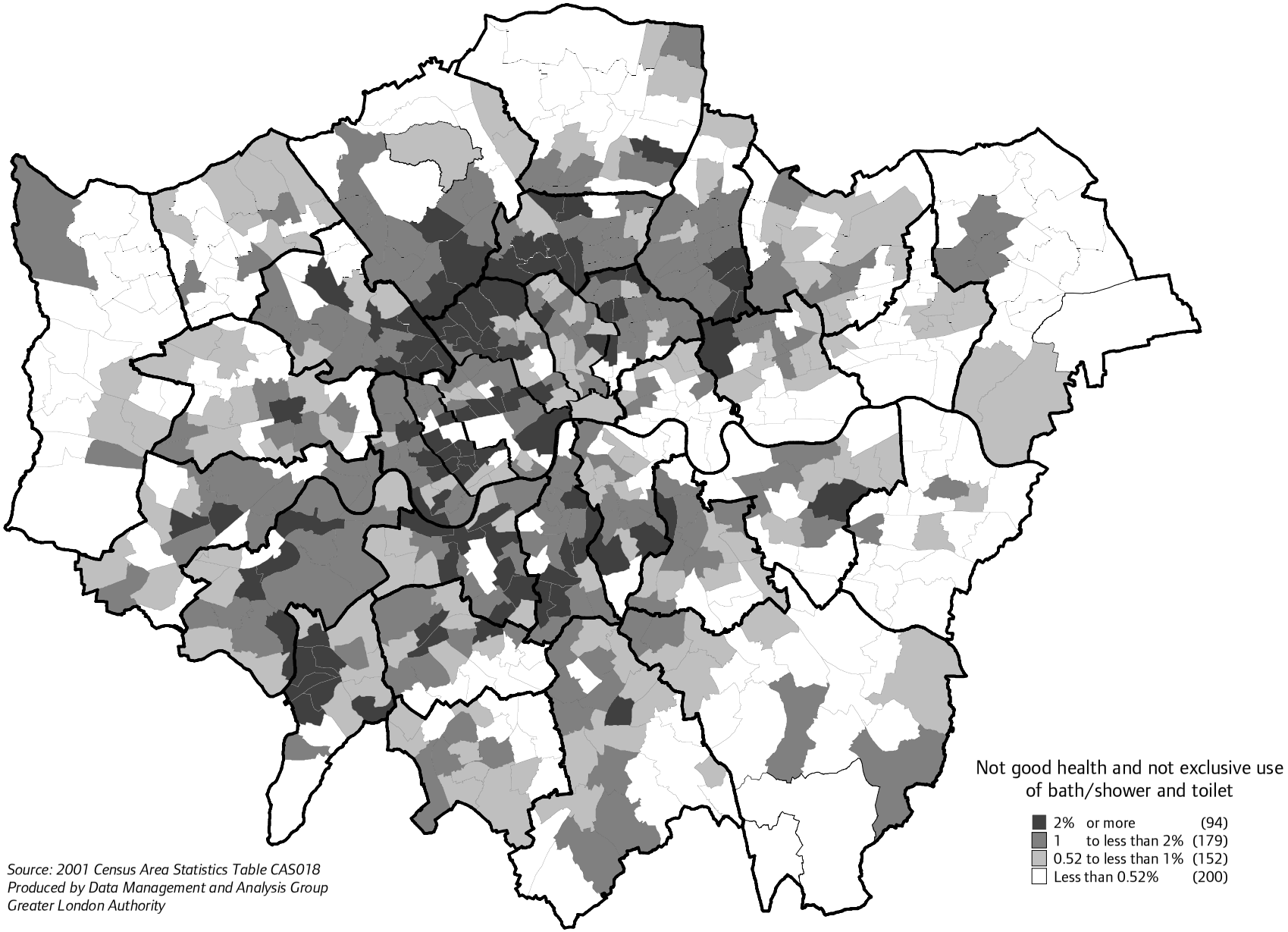


*Source: 2001 Census Area Statistics Table CAS018*
*Produced by Data Management and Analysis Group*
*Greater London Authority*

**Table 58 Percentage of residents in households with a limiting long-term illness and whose health was not good without exclusive use of bath/shower and toilet, 2001**

| | Ward in the borough with the lowest value | | Ward in the borough with the highest value | |
|---|---|---|---|---|
| City of London | | 0.73 | | |
| Barking and Dagenham | Becontree | 0.00 | Abbey | 0.88 |
| Barnet | Coppetts | 0.00 | Garden Suburb | 4.15 |
| Bexley | Barnehurst | 0.00 | Falconwood and Welling | 1.11 |
| Brent | Queensbury | 0.36 | Kilburn | 2.97 |
| Bromley | Biggin Hill | 0.00 | Chelsfield and Pratts Bottom | 1.30 |
| Camden | St. Pancras and Somers Town | 0.48 | Frognal and Fitzjohns | 7.01 |
| Croydon | Coulsdon East | 0.00 | Addiscombe | 1.91 |
| Ealing | Greenford Broadway | 0.00 | Ealing Broadway | 2.81 |
| Enfield | Bush Hill Park | 0.00 | Southgate Green | 1.86 |
| Greenwich | Coldharbour and New Eltham | 0.00 | Shooters Hill | 1.85 |
| Hackney | Haggerston | 0.32 | New River | 2.95 |
| Hammersmith and Fulham | Munster | 0.82 | North End | 2.81 |
| Haringey | Tottenham Green | 0.30 | Highgate | 4.56 |
| Harrow | Harrow on the Hill | 0.00 | Belmont | 1.36 |
| Havering | Cranham | 0.00 | Pettits | 2.01 |
| Hillingdon | Cavendish | 0.00 | Harefield | 1.62 |
| Hounslow | Feltham North | 0.00 | Hounslow West | 2.34 |
| Islington | Hillrise | 0.31 | St. George's | 2.48 |
| Kensington and Chelsea | Campden | 0.00 | Pembridge | 6.54 |
| Kingston upon Thames | Chessington South | 0.00 | Grove | 3.86 |
| Lambeth | Oval | 0.41 | St. Leonard's | 6.31 |
| Lewisham | Whitefoot | 0.00 | Telegraph Hill | 2.75 |
| Merton | Figge's Marsh | 0.00 | Colliers Wood | 2.57 |
| Newham | Royal Docks | 0.00 | Stratford and New Town | 2.55 |
| Redbridge | Barkingside | 0.00 | Wanstead | 1.89 |
| Richmond upon Thames | St. Margarets & North Twickenham | 0.00 | Hampton Wick | 4.61 |
| Southwark | College | 0.00 | Peckham Rye | 2.48 |
| Sutton | Beddington North | 0.00 | Carshalton Central | 2.55 |
| Tower Hamlets | Blackwall and Cubitt Town | 0.00 | Bethnal Green South | 1.51 |
| Waltham Forest | Hatch Lane | 0.00 | Leytonstone | 2.78 |
| Wandsworth | Tooting | 0.36 | Bedford | 5.72 |
| Westminster | Church Street | 0.00 | Bryanston and Dorset Square | 3.72 |
| | | | | |
| Inner London | | 1.29 | | |
| Outer London | | 0.77 | | |
| Greater London | | 0.99 | | |
| England and Wales | | 0.49 | | |

*Source: 2001 Census Area Statistics, Table CAS018*

**Map 58 Percentage of residents in households with a limiting long-term illness (LLTI) and whose health was not good without exclusive use of bath/shower and toilet, 2001**

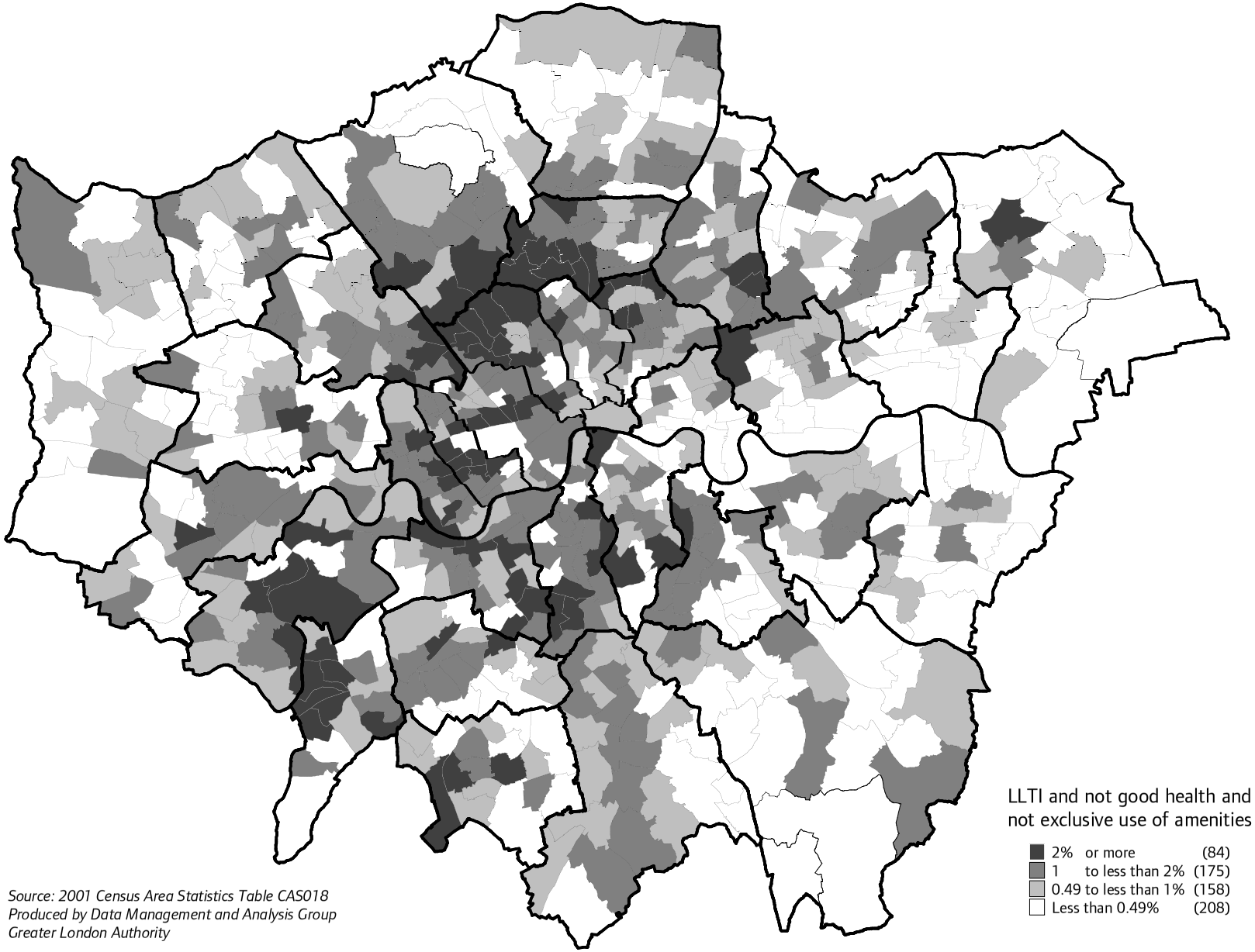


*Source: 2001 Census Area Statistics Table CAS018*
*Produced by Data Management and Analysis Group*
*Greater London Authority*

## Table 59 Percentage of residents in households which were over-crowded, 2001

| | Ward in the borough with the lowest value | | Ward in the borough with the highest value | |
|---|---|---|---|---|
| City of London | | 33.23 | | |
| Barking and Dagenham | Longbridge | 8.59 | Gascoigne | 29.68 |
| Barnet | High Barnet | 7.45 | Colindale | 29.91 |
| Bexley | St. Mary's | 3.64 | Thamesmead East | 18.01 |
| Brent | Kenton | 16.90 | Stonebridge | 44.87 |
| Bromley | Petts Wood and Knoll | 2.20 | Crystal Palace | 20.86 |
| Camden | Hampstead Town | 17.93 | King's Cross | 49.49 |
| Croydon | Selsdon and Ballards | 3.10 | Broad Green | 22.65 |
| Ealing | Northfield | 12.69 | Southall Broadway | 41.80 |
| Enfield | Grange | 5.87 | Edmonton Green | 32.22 |
| Greenwich | Eltham North | 7.19 | Woolwich Riverside | 29.22 |
| Hackney | Clissold | 28.25 | Haggerston | 42.23 |
| Hammersmith and Fulham | Palace Riverside | 15.01 | North End | 39.13 |
| Haringey | Alexandra | 11.80 | Tottenham Green | 37.96 |
| Harrow | Pinner South | 6.95 | Queensbury | 24.63 |
| Havering | Upminster | 2.32 | Gooshays | 15.65 |
| Hillingdon | Eastcote and East Ruislip | 3.64 | Barnhill | 25.39 |
| Hounslow | Chiswick Homefields | 12.19 | Heston West | 29.66 |
| Islington | Highbury East | 23.67 | Bunhill | 35.21 |
| Kensington and Chelsea | Royal Hospital | 21.27 | Golborne | 50.95 |
| Kingston upon Thames | Tudor | 5.35 | Norbiton | 19.61 |
| Lambeth | Thurlow Park | 15.70 | Coldharbour | 35.06 |
| Lewisham | Catford South | 12.63 | Evelyn | 40.12 |
| Merton | Village | 5.90 | Figge's Marsh | 24.29 |
| Newham | East Ham South | 28.61 | Green Street East | 46.02 |
| Redbridge | Monkhams | 3.61 | Loxford | 31.56 |
| Richmond upon Thames | East Sheen | 5.29 | Twickenham Riverside | 11.10 |
| Southwark | Village | 9.49 | Peckham | 44.43 |
| Sutton | Cheam | 4.52 | St. Helier | 18.32 |
| Tower Hamlets | Bow West | 28.12 | Spitalfields and Banglatown | 55.89 |
| Waltham Forest | Endlebury | 7.48 | Cathall | 33.60 |
| Wandsworth | Wandsworth Common | 11.54 | Latchmere | 33.92 |
| Westminster | Knightsbridge and Belgravia | 14.99 | Church Street | 46.91 |
| | | | | |
| Inner London | | 30.40 | | |
| Outer London | | 15.60 | | |
| Greater London | | 21.28 | | |
| England and Wales | | 8.72 | | |

*Source: 2001 Census Area Statistics, Table CAS019*

## Map 59 Percentage of residents in households which were over-crowded, 2001

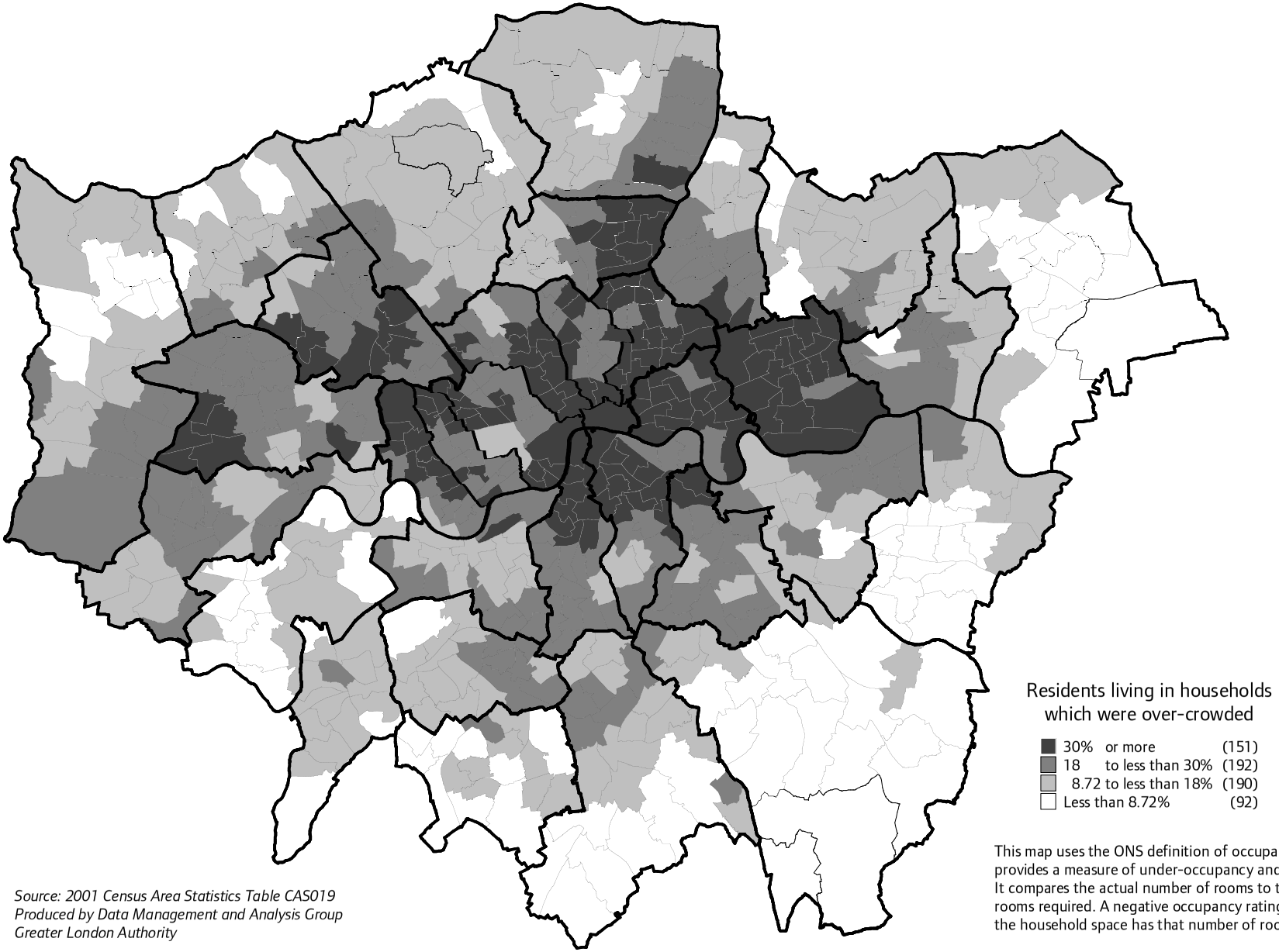


This map uses the ONS definition of occupancy rating which provides a measure of under-occupancy and over-crowding. It compares the actual number of rooms to the number of rooms required. A negative occupancy rating means that the household space has that number of rooms too few.

*Source: 2001 Census Area Statistics Table CAS019*
*Produced by Data Management and Analysis Group*
*Greater London Authority*

## Table 60 Percentage of residents in households which were under-occupied, 2001

| | Ward in the borough with the lowest value | | Ward in the borough with the highest value | |
|---|---|---|---|---|
| City of London | | 32.75 | | |
| Barking and Dagenham | Gascoigne | 35.29 | Longbridge | 72.91 |
| Barnet | Burnt Oak | 39.11 | Garden Suburb | 77.55 |
| Bexley | Thamesmead East | 48.52 | St. Mary's | 84.04 |
| Brent | Stonebridge | 26.72 | Kenton | 67.51 |
| Bromley | Crystal Palace | 39.19 | Petts Wood and Knoll | 90.26 |
| Camden | King's Cross | 20.26 | Hampstead Town | 59.62 |
| Croydon | Fieldway | 45.94 | Sanderstead | 86.76 |
| Ealing | Southall Broadway | 33.42 | Northfield | 68.70 |
| Enfield | Edmonton Green | 36.76 | Grange | 78.81 |
| Greenwich | Woolwich Riverside | 35.49 | Eltham North | 75.40 |
| Hackney | Haggerston | 26.65 | Leabridge | 48.12 |
| Hammersmith and Fulham | North End | 28.93 | Palace Riverside | 63.25 |
| Haringey | Northumberland Park | 31.98 | Alexandra | 70.72 |
| Harrow | Roxbourne | 48.37 | Pinner South | 81.66 |
| Havering | Gooshays | 49.79 | Upminster | 89.63 |
| Hillingdon | Yeading | 43.94 | Ickenham | 84.86 |
| Hounslow | Heston West | 42.41 | Osterley and Spring Grove | 67.62 |
| Islington | Bunhill | 26.57 | Highbury East | 47.24 |
| Kensington and Chelsea | Golborne | 19.10 | Campden | 58.53 |
| Kingston upon Thames | Norbiton | 51.63 | Tudor | 79.18 |
| Lambeth | Coldharbour | 32.79 | Streatham South | 58.91 |
| Lewisham | Evelyn | 25.52 | Catford South | 70.14 |
| Merton | Cricket Green | 46.92 | Village | 83.18 |
| Newham | Stratford and New Town | 29.86 | East Ham South | 42.32 |
| Redbridge | Loxford | 40.42 | Monkhams | 86.55 |
| Richmond upon Thames | Hampton North | 64.54 | East Sheen | 81.88 |
| Southwark | Chaucer | 26.45 | Village | 76.90 |
| Sutton | St. Helier | 45.66 | Cheam | 85.02 |
| Tower Hamlets | Bethnal Green South | 18.18 | Bow West | 41.73 |
| Waltham Forest | Cathall | 37.47 | Endlebury | 75.96 |
| Wandsworth | Latchmere | 30.52 | Wandsworth Common | 65.64 |
| Westminster | Church Street | 21.63 | Knightsbridge and Belgravia | 64.61 |
| | | | | |
| Inner London | | 40.35 | | |
| Outer London | | 61.54 | | |
| Greater London | | 53.40 | | |
| England and Wales | | 72.25 | | |

*Source: 2001 Census Area Statistics, Table CAS019*

## Map 60 Percentage of residents in households which were under-occupied, 2001

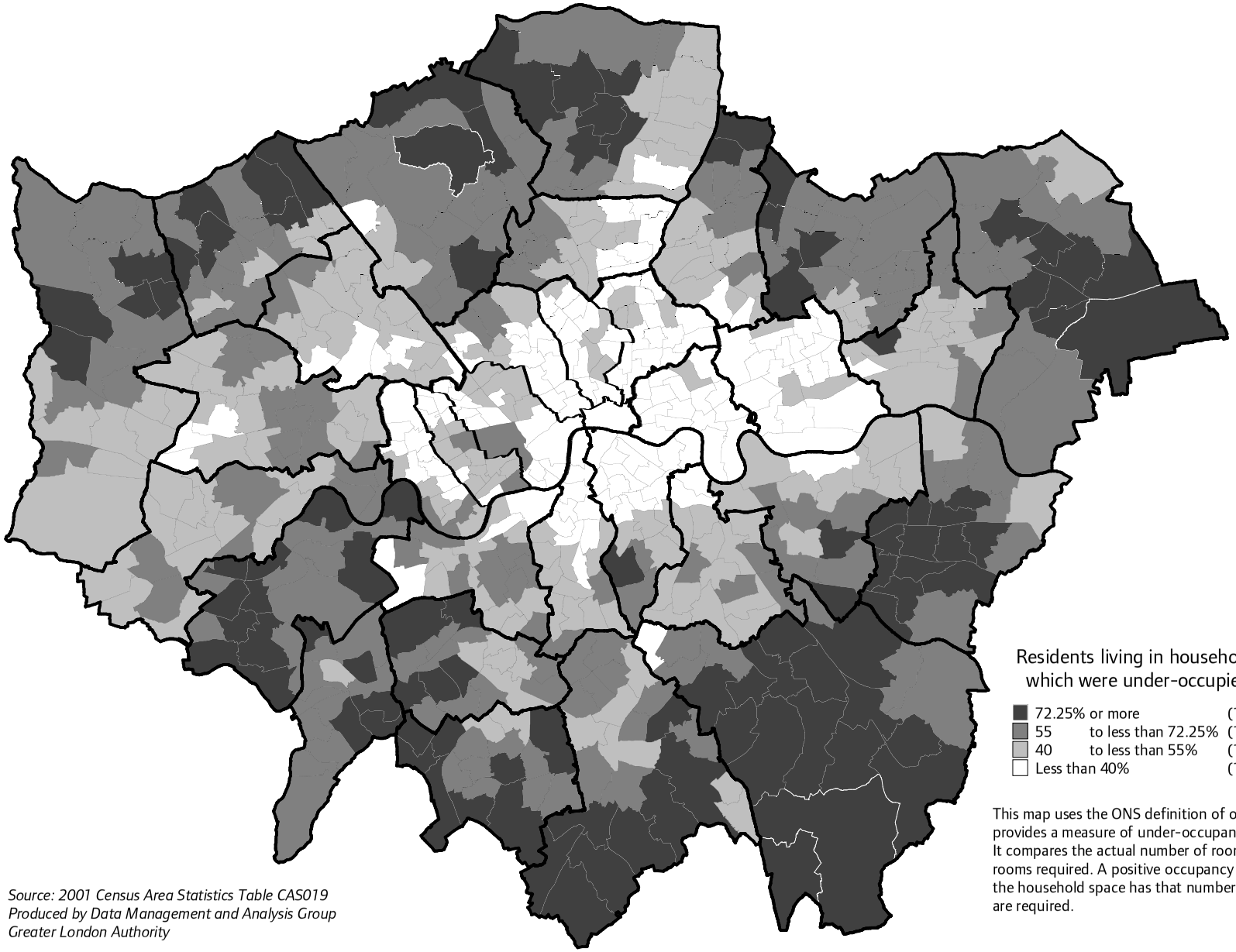


This map uses the ONS definition of occupancy rating which provides a measure of under-occupancy and over-crowding. It compares the actual number of rooms to the number of rooms required. A positive occupancy rating means that the household space has that number of rooms more than are required.

*Source: 2001 Census Area Statistics Table CAS019*
*Produced by Data Management and Analysis Group*
*Greater London Authority*

**Table 61 Percentage of residents in households which were neither over-crowded nor under-occupied, 2001**

| | Ward in the borough with the lowest value | | Ward in the borough with the highest value | |
|---|---|---|---|---|
| City of London | | 34.03 | | |
| Barking and Dagenham | Longbridge | 18.51 | Goresbrook | 35.25 |
| Barnet | Garden Suburb | 13.71 | Burnt Oak | 31.04 |
| Bexley | St. Mary's | 12.32 | North End | 34.10 |
| Brent | Kenton | 15.59 | Kilburn | 31.63 |
| Bromley | Petts Wood and Knoll | 7.54 | Crystal Palace | 39.95 |
| Camden | Hampstead Town | 22.45 | Haverstock | 33.49 |
| Croydon | Sanderstead | 9.30 | Fieldway | 33.93 |
| Ealing | Northfield | 18.61 | Northolt West End | 29.46 |
| Enfield | Grange | 15.32 | Edmonton Green | 31.02 |
| Greenwich | Eltham North | 17.41 | Thamesmead Moorings | 36.13 |
| Hackney | Leabridge | 23.61 | Hoxton | 33.12 |
| Hammersmith and Fulham | Parsons Green and Walham | 21.28 | North End | 31.94 |
| Haringey | Alexandra | 17.47 | Stroud Green | 32.93 |
| Harrow | Pinner South | 11.39 | Roxbourne | 27.29 |
| Havering | Upminster | 8.05 | Gooshays | 34.56 |
| Hillingdon | Ickenham | 10.72 | Yiewsley | 32.49 |
| Hounslow | Osterley and Spring Grove | 20.04 | Feltham West | 34.40 |
| Islington | Highbury East | 29.08 | Bunhill | 38.22 |
| Kensington and Chelsea | Campden | 19.30 | St. Charles | 30.75 |
| Kingston upon Thames | St. James | 13.09 | Norbiton | 28.75 |
| Lambeth | Streatham South | 21.62 | Oval | 35.06 |
| Lewisham | Catford South | 17.23 | New Cross | 37.37 |
| Merton | Village | 10.92 | Cricket Green | 30.79 |
| Newham | Green Street East | 22.38 | Royal Docks | 33.67 |
| Redbridge | Monkhams | 9.84 | Loxford | 28.02 |
| Richmond upon Thames | East Sheen | 12.82 | Hampton North | 25.15 |
| Southwark | Village | 13.61 | Surrey Docks | 36.03 |
| Sutton | Cheam | 10.46 | St. Helier | 36.02 |
| Tower Hamlets | Spitalfields and Banglatown | 25.66 | Millwall | 37.54 |
| Waltham Forest | Endlebury | 16.56 | Higham Hill | 30.62 |
| Wandsworth | Wandsworth Common | 22.82 | Queenstown | 36.90 |
| Westminster | Knightsbridge and Belgravia | 20.40 | Tachbrook | 35.48 |
| | | | | |
| Inner London | | 29.25 | | |
| Outer London | | 22.87 | | |
| Greater London | | 25.32 | | |
| England and Wales | | 19.03 | | |

*Source: 2001 Census Area Statistics, Table CAS019*

## Map 61 Percentage of residents in households which were neither over-crowded nor under-occupied, 2001

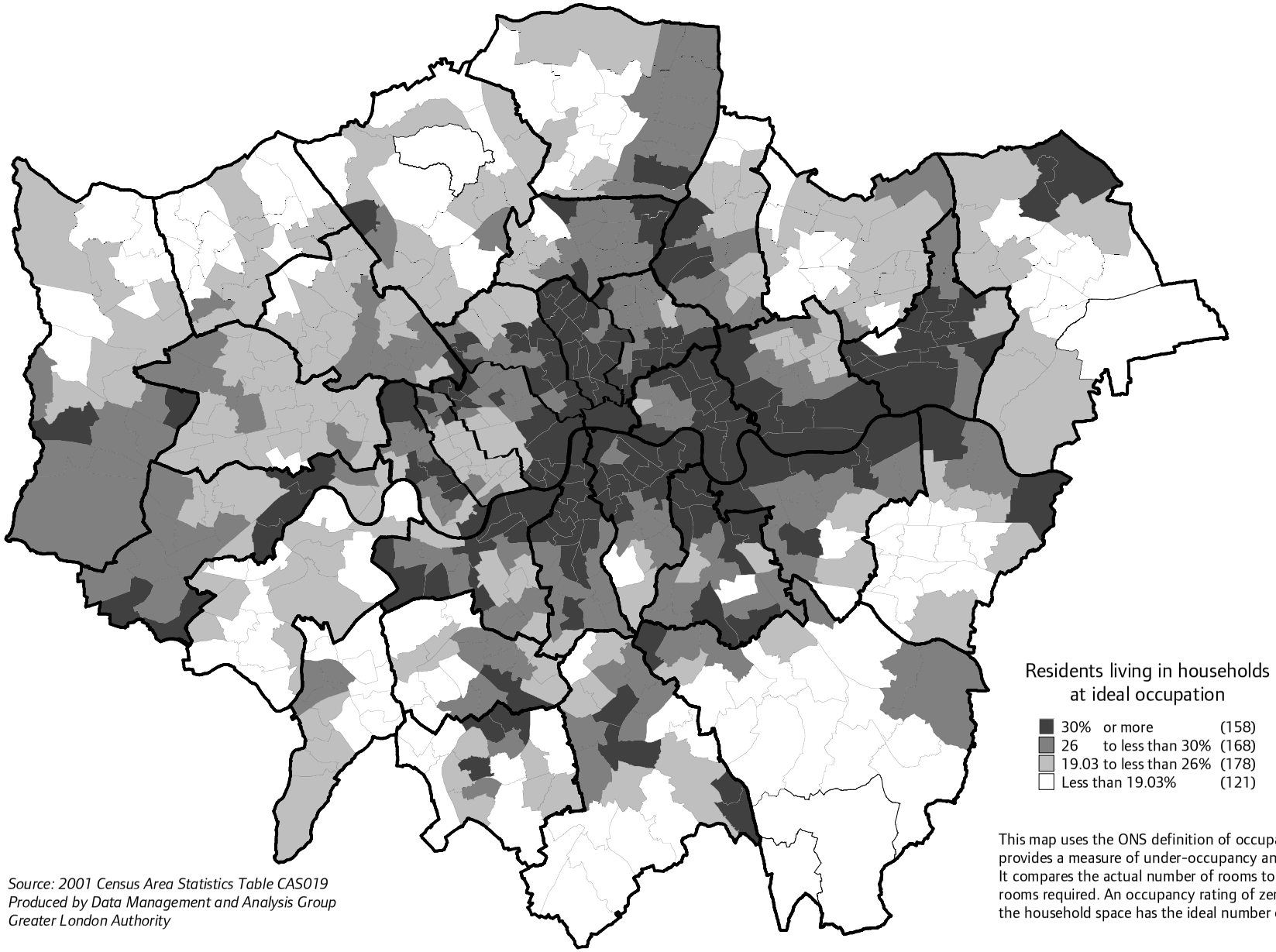


This map uses the ONS definition of occupancy rating which provides a measure of under-occupancy and over-crowding. It compares the actual number of rooms to the number of rooms required. An occupancy rating of zero means that the household space has the ideal number of rooms.

*Source: 2001 Census Area Statistics Table CAS019*
*Produced by Data Management and Analysis Group*
*Greater London Authority*

**Table 62 Percentage of residents in households where the lowest floor level was the basement or ground floor, 2001**

| | Ward in the borough with the lowest value | | Ward in the borough with the highest value | |
|---|---|---|---|---|
| City of London | | 17.23 | | |
| Barking and Dagenham | Gascoigne | 59.93 | River | 95.58 |
| Barnet | East Finchley | 72.18 | Brunswick Park | 91.93 |
| Bexley | Thamesmead East | 71.20 | St. Michael's | 97.05 |
| Brent | Kilburn | 51.93 | Kenton | 90.94 |
| Bromley | Crystal Palace | 58.24 | Darwin | 98.18 |
| Camden | Holborn and Covent Garden | 27.72 | Hampstead Town | 62.49 |
| Croydon | Fairfield | 67.81 | Selsdon and Ballards | 96.52 |
| Ealing | South Acton | 60.60 | North Greenford | 90.97 |
| Enfield | Edmonton Green | 65.33 | Bush Hill Park | 90.37 |
| Greenwich | Woolwich Riverside | 61.17 | Eltham North | 90.69 |
| Hackney | Hoxton | 37.63 | Leabridge | 75.27 |
| Hammersmith and Fulham | Avonmore and Brook Green | 46.88 | College Park and Old Oak | 79.19 |
| Haringey | Crouch End | 61.29 | White Hart Lane | 85.35 |
| Harrow | Greenhill | 73.99 | Belmont | 95.23 |
| Havering | Romford Town | 85.83 | Emerson Park | 96.96 |
| Hillingdon | Uxbridge South | 81.74 | Ickenham | 96.05 |
| Hounslow | Turnham Green | 67.78 | Hounslow South | 94.29 |
| Islington | Bunhill | 24.19 | Highbury East | 61.94 |
| Kensington and Chelsea | Cremorne | 42.65 | Norland | 64.96 |
| Kingston upon Thames | St. Mark's | 65.24 | Alexandra | 93.26 |
| Lambeth | Bishop's | 41.89 | Streatham South | 85.70 |
| Lewisham | Evelyn | 48.29 | Downham | 90.81 |
| Merton | Hillside | 67.11 | Cannon Hill | 93.34 |
| Newham | Royal Docks | 61.40 | Plaistow South | 85.81 |
| Redbridge | Snaresbrook | 74.83 | Clayhall | 93.98 |
| Richmond upon Thames | Twickenham Riverside | 69.00 | Whitton | 91.80 |
| Southwark | Riverside | 32.22 | Village | 85.16 |
| Sutton | Sutton South | 59.75 | Stonecot | 94.86 |
| Tower Hamlets | Shadwell | 35.80 | Bow West | 61.39 |
| Waltham Forest | Hoe Street | 70.53 | Larkswood | 90.65 |
| Wandsworth | Queenstown | 42.85 | Furzedown | 77.03 |
| Westminster | St. James's | 27.04 | Queen's Park | 68.06 |
| | | | | |
| Inner London | | 59.51 | | |
| Outer London | | 84.40 | | |
| Greater London | | 74.84 | | |
| England and Wales | | 91.43 | | |

*Source: 2001 Census Area Statistics, Table CAS020*

## Map 62 Percentage of residents in households where the lowest floor level was the basement or ground floor, 2001

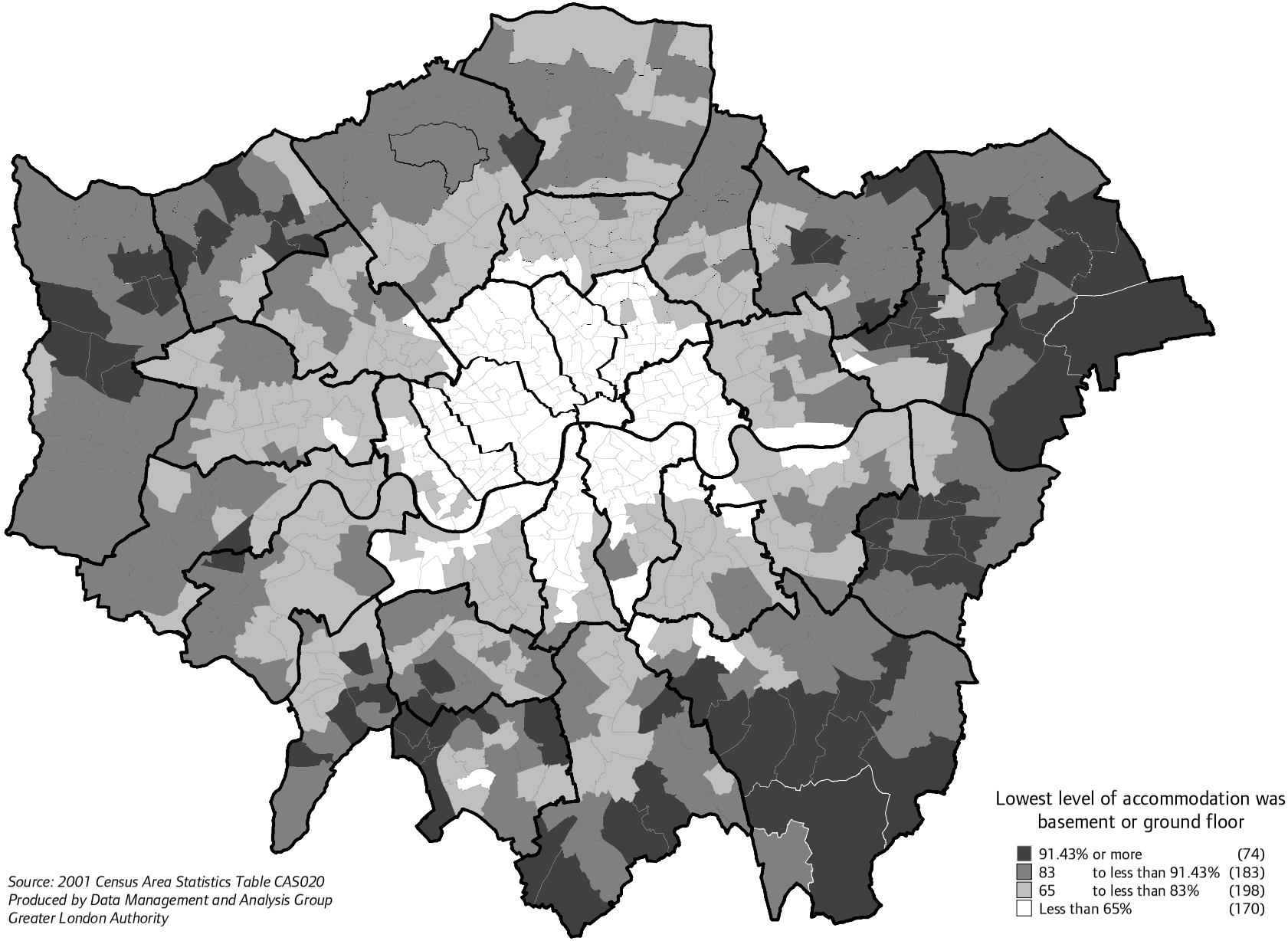


*Source: 2001 Census Area Statistics Table CAS020*
*Produced by Data Management and Analysis Group*
*Greater London Authority*

**Table 63 Percentage of residents in households where the lowest floor level was the first to fourth floor, 2001**

| | Ward in the borough with the lowest value | | Ward in the borough with the highest value | |
|---|---|---|---|---|
| City of London | | 50.51 | | |
| Barking and Dagenham | River | 4.23 | Gascoigne | 30.25 |
| Barnet | Brunswick Park | 7.96 | East Finchley | 26.87 |
| Bexley | St. Michael's | 2.90 | Thamesmead East | 23.83 |
| Brent | Kenton | 9.02 | Kilburn | 38.66 |
| Bromley | Darwin | 1.82 | Crystal Palace | 41.18 |
| Camden | Hampstead Town | 36.88 | Holborn and Covent Garden | 59.77 |
| Croydon | Selsdon and Ballards | 3.45 | Fairfield | 31.55 |
| Ealing | North Greenford | 8.72 | South Acton | 31.43 |
| Enfield | Bush Hill Park | 9.59 | Edmonton Green | 25.44 |
| Greenwich | Eltham North | 8.21 | Greenwich West | 35.67 |
| Hackney | Leabridge | 24.02 | Haggerston | 54.51 |
| Hammersmith and Fulham | College Park and Old Oak | 20.35 | Avonmore and Brook Green | 46.26 |
| Haringey | White Hart Lane | 14.11 | Crouch End | 37.60 |
| Harrow | Belmont | 4.77 | Greenhill | 26.01 |
| Havering | Emerson Park | 3.02 | Romford Town | 13.73 |
| Hillingdon | Ickenham | 3.95 | Uxbridge South | 17.10 |
| Hounslow | Hounslow South | 5.60 | Turnham Green | 31.06 |
| Islington | Highbury West | 34.25 | Bunhill | 51.25 |
| Kensington and Chelsea | Norland | 33.19 | Earl's Court | 51.56 |
| Kingston upon Thames | Alexandra | 6.64 | St. Mark's | 34.23 |
| Lambeth | Streatham South | 14.13 | Bishop's | 50.57 |
| Lewisham | Downham | 9.09 | Evelyn | 39.22 |
| Merton | Cannon Hill | 6.66 | Hillside | 32.71 |
| Newham | Plaistow South | 12.45 | Royal Docks | 31.72 |
| Redbridge | Clayhall | 5.55 | Snaresbrook | 24.86 |
| Richmond upon Thames | Whitton | 8.20 | Twickenham Riverside | 30.49 |
| Southwark | Village | 14.74 | Chaucer | 56.90 |
| Sutton | Stonecot | 5.14 | Sutton South | 38.24 |
| Tower Hamlets | Bow West | 33.13 | Bethnal Green South | 56.35 |
| Waltham Forest | Larkswood | 9.20 | Hoe Street | 29.26 |
| Wandsworth | Wandsworth Common | 21.41 | Queenstown | 48.88 |
| Westminster | Queen's Park | 31.08 | St. James's | 62.09 |
| | | | | |
| Inner London | | 36.26 | | |
| Outer London | | 14.81 | | |
| Greater London | | 23.05 | | |
| England and Wales | | 8.10 | | |

*Source: 2001 Census Area Statistics, Table CAS020*

## Map 63 Percentage of residents in households where the lowest floor level was the first to fourth floor, 2001

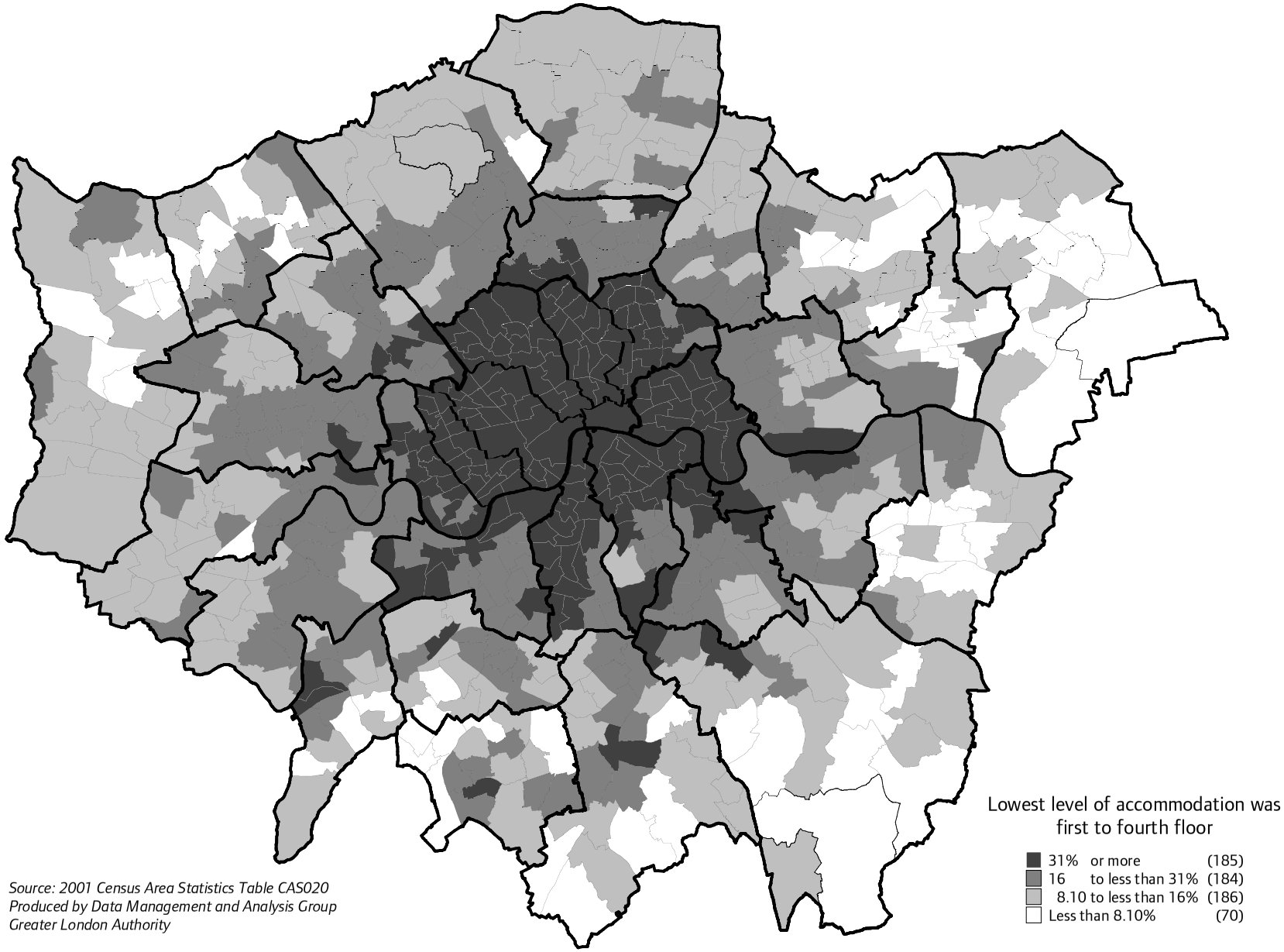


*Source: 2001 Census Area Statistics Table CAS020*
*Produced by Data Management and Analysis Group*
*Greater London Authority*

**Table 64 Percentage of residents in households where the lowest floor level was the fifth floor or higher, 2001**

| | Ward in the borough with the lowest value | | Ward in the borough with the highest value | |
|---|---|---|---|---|
| City of London | | 32.26 | | |
| Barking and Dagenham | Goresbrook | 0.13 | Gascoigne | 9.82 |
| Barnet | Hale | 0.00 | Childs Hill | 1.51 |
| Bexley | Barnehurst | 0.00 | Thamesmead East | 4.97 |
| Brent | Dudden Hill | 0.03 | Kilburn | 9.41 |
| Bromley | Biggin Hill | 0.00 | Penge and Cator | 1.02 |
| Camden | Hampstead Town | 0.62 | Bloomsbury | 14.46 |
| Croydon | Coulsdon East | 0.00 | Waddon | 2.35 |
| Ealing | Hobbayne | 0.05 | South Acton | 7.97 |
| Enfield | Town | 0.04 | Edmonton Green | 9.23 |
| Greenwich | Middle Park and Sutcliffe | 0.19 | Woolwich Riverside | 7.21 |
| Hackney | Leabridge | 0.70 | Hoxton | 9.43 |
| Hammersmith and Fulham | College Park and Old Oak | 0.46 | Avonmore and Brook Green | 6.86 |
| Haringey | Alexandra | 0.10 | Bounds Green | 3.29 |
| Harrow | Belmont | 0.00 | Harrow on the Hill | 0.28 |
| Havering | Cranham | 0.00 | Squirrel's Heath | 2.10 |
| Hillingdon | Botwell | 0.00 | Townfield | 2.03 |
| Hounslow | Hanworth | 0.09 | Brentford | 5.35 |
| Islington | Highbury East | 0.59 | Bunhill | 24.56 |
| Kensington and Chelsea | Redcliffe | 1.41 | Cremorne | 11.72 |
| Kingston upon Thames | Beverley | 0.00 | Norbiton | 2.68 |
| Lambeth | Streatham South | 0.17 | Prince's | 9.92 |
| Lewisham | Catford South | 0.04 | Evelyn | 12.49 |
| Merton | Cannon Hill | 0.00 | Abbey | 2.10 |
| Newham | Green Street West | 0.58 | Stratford and New Town | 11.49 |
| Redbridge | Barkingside | 0.00 | Roding | 4.67 |
| Richmond upon Thames | Fulwell and Hampton Hill | 0.00 | Mortlake and Barnes Common | 1.48 |
| Southwark | Village | 0.10 | Faraday | 13.39 |
| Sutton | Carshalton Central | 0.00 | Sutton South | 2.02 |
| Tower Hamlets | Bethnal Green South | 4.84 | East India and Lansbury | 11.68 |
| Waltham Forest | High Street | 0.00 | Leyton | 5.13 |
| Wandsworth | Shaftesbury | 0.19 | St. Mary's Park | 12.31 |
| Westminster | Harrow Road | 0.58 | Churchill | 17.05 |
| | | | | |
| Inner London | | 4.23 | | |
| Outer London | | 0.79 | | |
| Greater London | | 2.11 | | |
| England and Wales | | 0.47 | | |

*Source: 2001 Census Area Statistics, Table CAS020*

**Map 64 Percentage of residents in households where the lowest floor level was the fifth floor or higher, 2001**

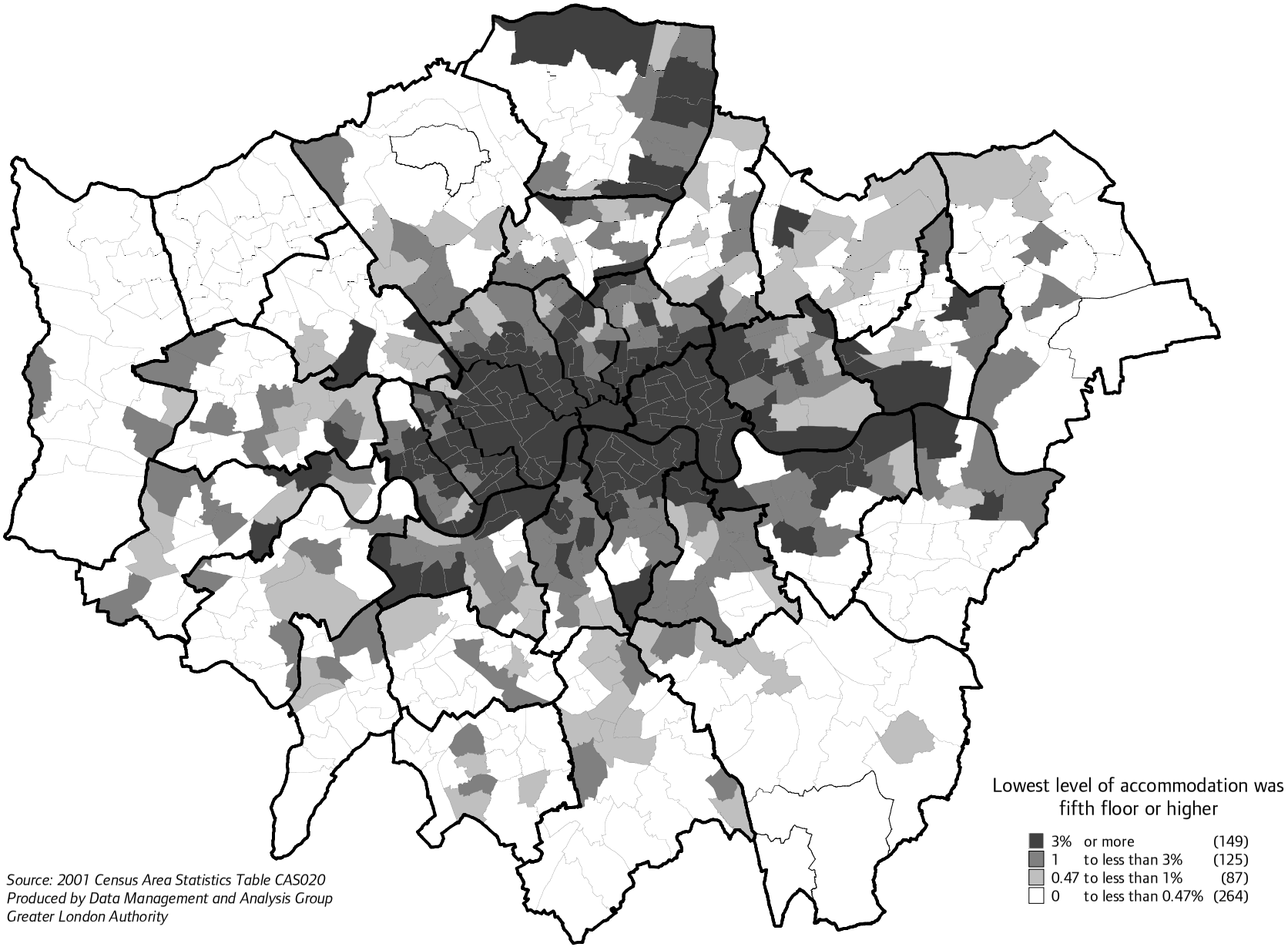


*Source: 2001 Census Area Statistics Table CAS020*
*Produced by Data Management and Analysis Group*
*Greater London Authority*

**Table 65 Percentage of residents aged 16 to 74 with a limiting long-term illness who were economically active, 2001**

| | Ward in the borough with the lowest value | | Ward in the borough with the highest value | |
|---|---|---|---|---|
| City of London | | 41.60 | | |
| Barking and Dagenham | Mayesbrook | 21.55 | Longbridge | 28.96 |
| Barnet | Burnt Oak | 27.22 | Garden Suburb | 40.24 |
| Bexley | Cray Meadows | 25.02 | Thamesmead East | 34.28 |
| Brent | Stonebridge | 23.79 | Northwick Park | 32.78 |
| Bromley | Mottingham and Chislehurst North | 26.35 | Biggin Hill | 42.54 |
| Camden | St. Pancras and Somers Town | 22.05 | Highgate | 33.72 |
| Croydon | Fieldway | 24.42 | Selsdon and Ballards | 38.98 |
| Ealing | Norwood Green | 20.76 | Ealing Broadway | 38.57 |
| Enfield | Edmonton Green | 21.97 | Grange | 33.23 |
| Greenwich | Eltham West | 23.03 | Eltham North | 31.68 |
| Hackney | King's Park | 21.51 | Cazenove | 27.78 |
| Hammersmith and Fulham | Wormholt and White City | 21.67 | Avonmore and Brook Green | 32.49 |
| Haringey | Noel Park | 21.65 | Highgate | 37.12 |
| Harrow | Kenton East | 27.23 | Belmont | 38.01 |
| Havering | Heaton | 23.37 | Hylands | 34.47 |
| Hillingdon | Townfield | 26.47 | Manor | 36.88 |
| Hounslow | Cranford | 24.90 | Feltham West | 35.20 |
| Islington | Mildmay | 22.56 | Highbury East | 29.57 |
| Kensington and Chelsea | Golborne | 19.97 | Brompton | 37.68 |
| Kingston upon Thames | St. James | 29.20 | Alexandra | 42.39 |
| Lambeth | Vassall | 24.66 | St. Leonard's | 33.28 |
| Lewisham | Downham | 24.86 | Forest Hill | 34.37 |
| Merton | St. Helier | 25.98 | Trinity | 39.23 |
| Newham | Green Street East | 18.72 | Forest Gate North | 28.19 |
| Redbridge | Clementswood | 22.92 | Monkhams | 35.31 |
| Richmond upon Thames | Hampton Wick | 29.37 | East Sheen | 44.34 |
| Southwark | Peckham | 24.11 | Surrey Docks | 35.57 |
| Sutton | St. Helier | 29.86 | Sutton West | 40.81 |
| Tower Hamlets | St. Dunstan's and Stepney Green | 16.12 | Bow West | 26.19 |
| Waltham Forest | Markhouse | 25.61 | Chapel End | 32.00 |
| Wandsworth | Roehampton | 23.97 | Fairfield | 35.47 |
| Westminster | Queen's Park | 21.04 | Marylebone High Street | 39.11 |
| | | | | |
| Inner London | | 26.68 | | |
| Outer London | | 30.15 | | |
| Greater London | | 28.72 | | |
| England and Wales | | 27.10 | | |

*Source: 2001 Census Area Statistics, Table CAS021*

## Map 65 Percentage of residents aged 16 to 74 with a limiting long-term illness (LLTI) who were economically active, 2001

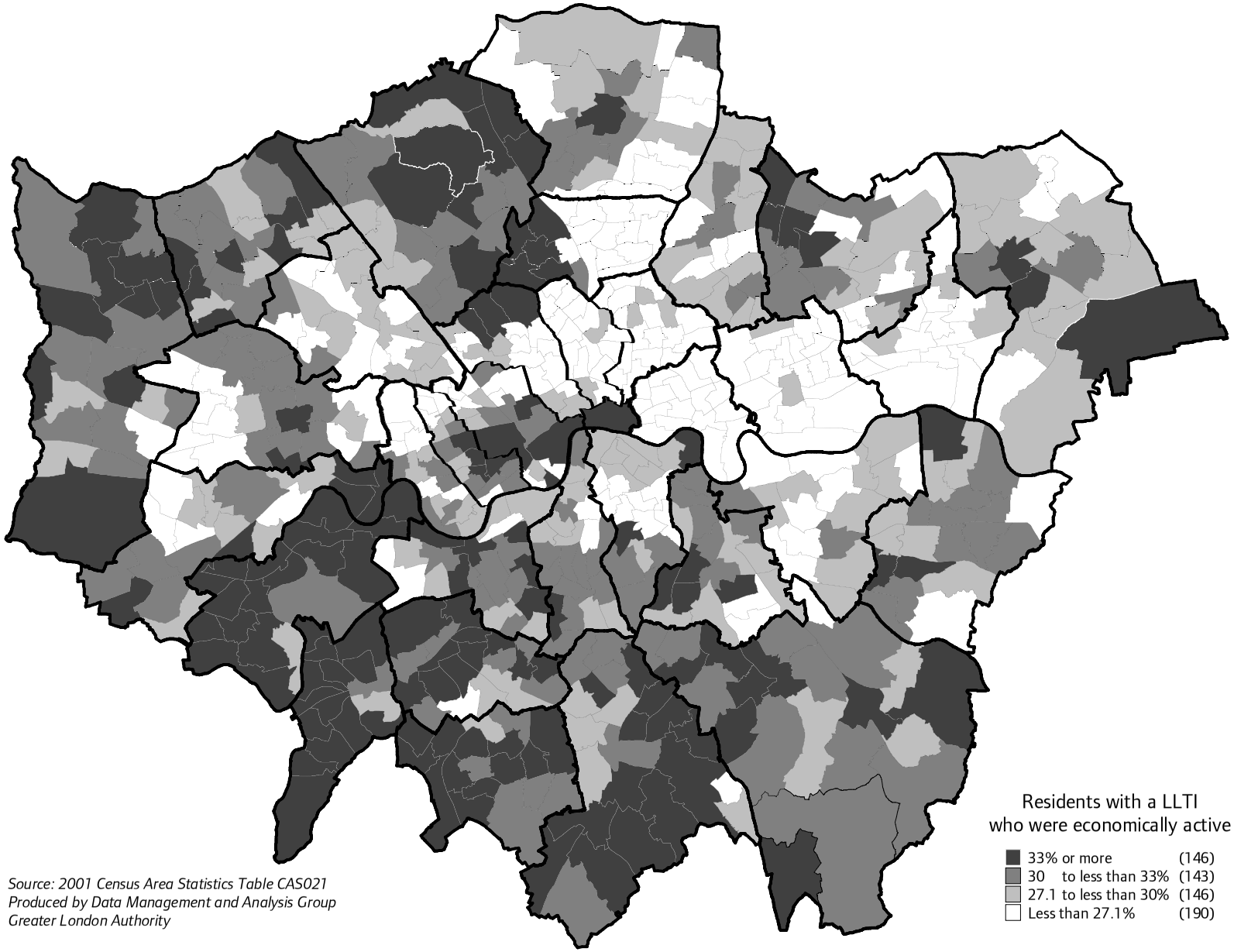


*Source: 2001 Census Area Statistics Table CAS021*
*Produced by Data Management and Analysis Group*
*Greater London Authority*

**Table 66 Percentage of economically active residents aged 16 to 74 with a limiting long-term illness who were employed full-time, 2001**

| | Ward in the borough with the lowest value | | Ward in the borough with the highest value | |
|---|---|---|---|---|
| City of London | | 67.81 | | |
| Barking and Dagenham | Becontree | 55.59 | Whalebone | 68.15 |
| Barnet | Edgware | 54.73 | West Finchley | 64.72 |
| Bexley | Colyers | 59.65 | Danson Park | 70.61 |
| Brent | Stonebridge | 52.49 | Wembley Central | 68.60 |
| Bromley | Darwin | 53.46 | Cray Valley East | 64.93 |
| Camden | St. Pancras and Somers Town | 45.58 | Bloomsbury | 62.12 |
| Croydon | Fieldway | 53.45 | Addiscombe | 68.38 |
| Ealing | Cleveland | 58.04 | Walpole | 69.14 |
| Enfield | Edmonton Green | 56.20 | Enfield Lock | 65.44 |
| Greenwich | Middle Park and Sutcliffe | 51.16 | Peninsula | 65.12 |
| Hackney | Springfield | 44.44 | Leabridge | 59.84 |
| Hammersmith and Fulham | Wormholt and White City | 52.12 | Munster | 71.66 |
| Haringey | Seven Sisters | 49.39 | Highgate | 66.67 |
| Harrow | Pinner | 54.32 | Greenhill | 65.98 |
| Havering | Gooshays | 60.12 | Brooklands | 67.01 |
| Hillingdon | Eastcote and East Ruislip | 58.64 | Heathrow Villages | 71.80 |
| Hounslow | Syon | 58.79 | Cranford | 72.91 |
| Islington | Caledonian | 52.52 | Barnsbury | 59.66 |
| Kensington and Chelsea | Cremorne | 46.57 | Stanley | 66.29 |
| Kingston upon Thames | St. James | 54.34 | Berrylands | 66.89 |
| Lambeth | Coldharbour | 52.88 | St. Leonard's | 65.82 |
| Lewisham | Evelyn | 52.52 | Crofton Park | 62.08 |
| Merton | Pollards Hill | 59.87 | Village | 67.57 |
| Newham | Green Street West | 52.57 | Custom House | 64.59 |
| Redbridge | Clementswood | 53.25 | Roding | 68.84 |
| Richmond upon Thames | St. Margarets & North Twickenham | 57.55 | Twickenham Riverside | 67.84 |
| Southwark | Peckham | 47.06 | Surrey Docks | 70.14 |
| Sutton | Beddington South | 58.85 | Sutton South | 71.71 |
| Tower Hamlets | Bethnal Green South | 43.30 | St. Katherine's and Wapping | 66.01 |
| Waltham Forest | Cathall | 56.80 | Endlebury | 67.48 |
| Wandsworth | Roehampton | 54.06 | Earlsfield | 69.52 |
| Westminster | Churchill | 53.47 | Knightsbridge and Belgravia | 67.25 |
| | | | | |
| Inner London | | 57.41 | | |
| Outer London | | 61.98 | | |
| Greater London | | 60.23 | | |
| England and Wales | | 60.58 | | |

*Source: 2001 Census Area Statistics, Table CAS021*

**Map 66 Percentage of economically active residents aged 16 to 74 with a limiting long-term illness (LLTI) who were employed full-time, 2001**

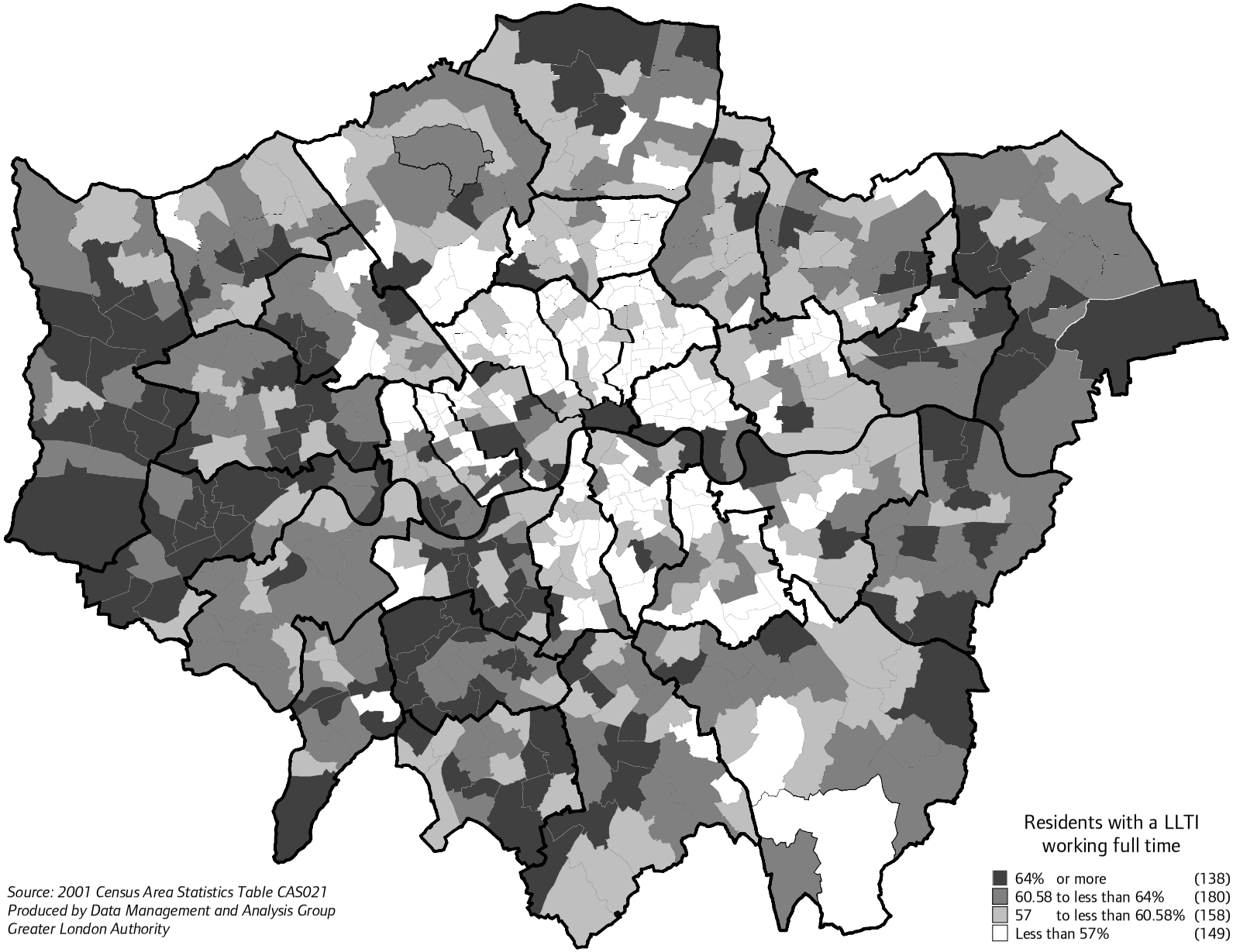


*Source: 2001 Census Area Statistics Table CAS021*
*Produced by Data Management and Analysis Group*
*Greater London Authority*

**Table 67 Percentage of economically active residents aged 16 to 74 with a limiting long-term illness who were employed part-time, 2001**

| | Ward in the borough with the lowest value | | Ward in the borough with the highest value | |
|---|---|---|---|---|
| City of London | | 21.58 | | |
| Barking and Dagenham | Gascoigne | 16.28 | Alibon | 27.57 |
| Barnet | Burnt Oak | 21.60 | Garden Suburb | 34.79 |
| Bexley | Thamesmead East | 19.12 | Brampton | 31.40 |
| Brent | Wembley Central | 16.62 | Kenton | 26.91 |
| Bromley | Crystal Palace | 16.11 | Shortlands | 35.02 |
| Camden | Regent's Park | 17.89 | Frognal and Fitzjohns | 30.26 |
| Croydon | Addiscombe | 18.57 | Sanderstead | 34.34 |
| Ealing | Southall Green | 15.64 | Elthorne | 26.33 |
| Enfield | Haselbury | 18.85 | Bush Hill Park | 34.19 |
| Greenwich | Peninsula | 16.98 | Eltham South | 28.16 |
| Hackney | Haggerston | 16.06 | Lordship | 28.79 |
| Hammersmith and Fulham | Munster | 14.57 | Ravenscourt Park | 25.07 |
| Haringey | Harringay | 16.72 | Fortis Green | 30.72 |
| Harrow | Marlborough | 21.22 | Pinner | 34.17 |
| Havering | Brooklands | 22.96 | Pettits | 31.81 |
| Hillingdon | Townfield | 17.72 | Eastcote and East Ruislip | 34.57 |
| Hounslow | Hounslow Heath | 13.56 | Syon | 29.39 |
| Islington | Finsbury Park | 17.95 | Canonbury | 24.93 |
| Kensington and Chelsea | Hans Town | 15.57 | Campden | 37.10 |
| Kingston upon Thames | St. Mark's | 17.83 | St. James | 37.44 |
| Lambeth | St. Leonard's | 17.32 | Clapham Common | 27.44 |
| Lewisham | Evelyn | 17.91 | Downham | 29.41 |
| Merton | Cricket Green | 19.61 | Cannon Hill | 27.25 |
| Newham | Stratford and New Town | 14.90 | Canning Town South | 22.97 |
| Redbridge | Roding | 19.83 | Clayhall | 34.30 |
| Richmond upon Thames | Twickenham Riverside | 21.57 | Kew | 32.07 |
| Southwark | Riverside | 15.81 | Village | 33.46 |
| Sutton | Sutton South | 18.42 | Cheam | 36.96 |
| Tower Hamlets | Millwall | 13.55 | Shadwell | 26.73 |
| Waltham Forest | Grove Green | 18.95 | Chingford Green | 32.47 |
| Wandsworth | Tooting | 17.11 | West Putney | 25.21 |
| Westminster | Warwick | 15.10 | Little Venice | 26.32 |
| | | | | |
| Inner London | | 21.77 | | |
| Outer London | | 25.01 | | |
| Greater London | | 23.77 | | |
| England and Wales | | 27.17 | | |

*Source: 2001 Census Area Statistics, Table CAS021*

**Map 67 Percentage of economically active residents aged 16 to 74 with a limiting long-term illness (LLTI) who were employed part time, 2001**

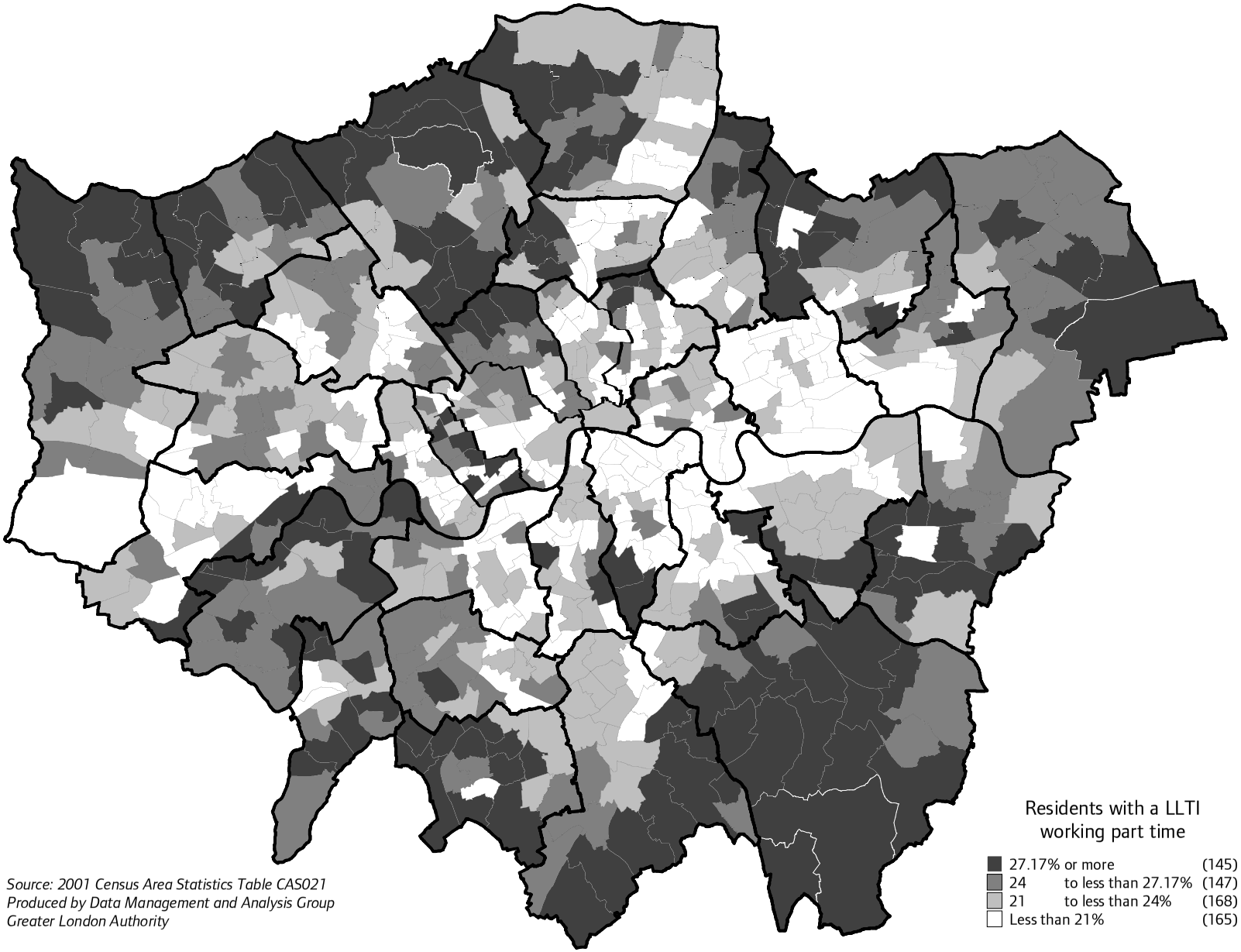


*Source: 2001 Census Area Statistics Table CAS021*
*Produced by Data Management and Analysis Group*
*Greater London Authority*

**Table 68 Percentage of economically active residents aged 16 to 74 with a limiting long-term illness who were unemployed, 2001**

| | Ward in the borough with the lowest value | | Ward in the borough with the highest value | |
|---|---|---|---|---|
| City of London | | 9.59 | | |
| Barking and Dagenham | Whalebone | 4.78 | Gascoigne | 18.94 |
| Barnet | Finchley Church End | 6.94 | Colindale | 16.49 |
| Bexley | Longlands | 4.53 | North End | 14.64 |
| Brent | Kenton | 9.17 | Stonebridge | 20.68 |
| Bromley | Shortlands | 2.53 | Crystal Palace | 21.39 |
| Camden | Frognal and Fitzjohns | 10.53 | St. Pancras and Somers Town | 28.37 |
| Croydon | Selsdon and Ballards | 4.80 | South Norwood | 15.93 |
| Ealing | Ealing Broadway | 7.41 | East Acton | 15.09 |
| Enfield | Highlands | 5.50 | Edmonton Green | 20.30 |
| Greenwich | Eltham South | 9.20 | Woolwich Riverside | 21.12 |
| Hackney | Clissold | 14.55 | Hoxton | 22.60 |
| Hammersmith and Fulham | Palace Riverside | 7.22 | Wormholt and White City | 20.91 |
| Haringey | Highgate | 8.84 | Northumberland Park | 26.25 |
| Harrow | Belmont | 6.05 | Marlborough | 13.18 |
| Havering | Emerson Park | 4.04 | Heaton | 13.15 |
| Hillingdon | Manor | 5.65 | Townfield | 11.11 |
| Hounslow | Hounslow West | 5.35 | Turnham Green | 11.63 |
| Islington | Junction | 14.21 | Highbury West | 22.41 |
| Kensington and Chelsea | Campden | 7.53 | Golborne | 29.24 |
| Kingston upon Thames | Chessington South | 5.50 | Surbiton Hill | 12.12 |
| Lambeth | Thurlow Park | 10.47 | Larkhall | 20.74 |
| Lewisham | Catford South | 12.04 | Evelyn | 26.36 |
| Merton | Lower Morden | 5.39 | Colliers Wood | 15.12 |
| Newham | Plaistow South | 13.54 | Little Ilford | 24.30 |
| Redbridge | Snaresbrook | 5.14 | Clementswood | 17.03 |
| Richmond upon Thames | Whitton | 4.27 | Barnes | 12.60 |
| Southwark | Village | 11.79 | Peckham | 26.14 |
| Sutton | Cheam | 1.98 | Wandle Valley | 13.55 |
| Tower Hamlets | St. Katherine's and Wapping | 15.69 | Bethnal Green South | 29.33 |
| Waltham Forest | Endlebury | 5.83 | Markhouse | 17.10 |
| Wandsworth | Southfields | 6.02 | Latchmere | 16.97 |
| Westminster | Abbey Road | 7.36 | Harrow Road | 22.64 |
| | | | | |
| Inner London | | 17.20 | | |
| Outer London | | 10.54 | | |
| Greater London | | 13.09 | | |
| England and Wales | | 10.06 | | |

*Source: 2001 Census Area Statistics, Table CAS021*

**Map 68 Percentage of economically active residents aged 16 to 74 with a limiting long-term illness (LLTI) who were unemployed, 2001**

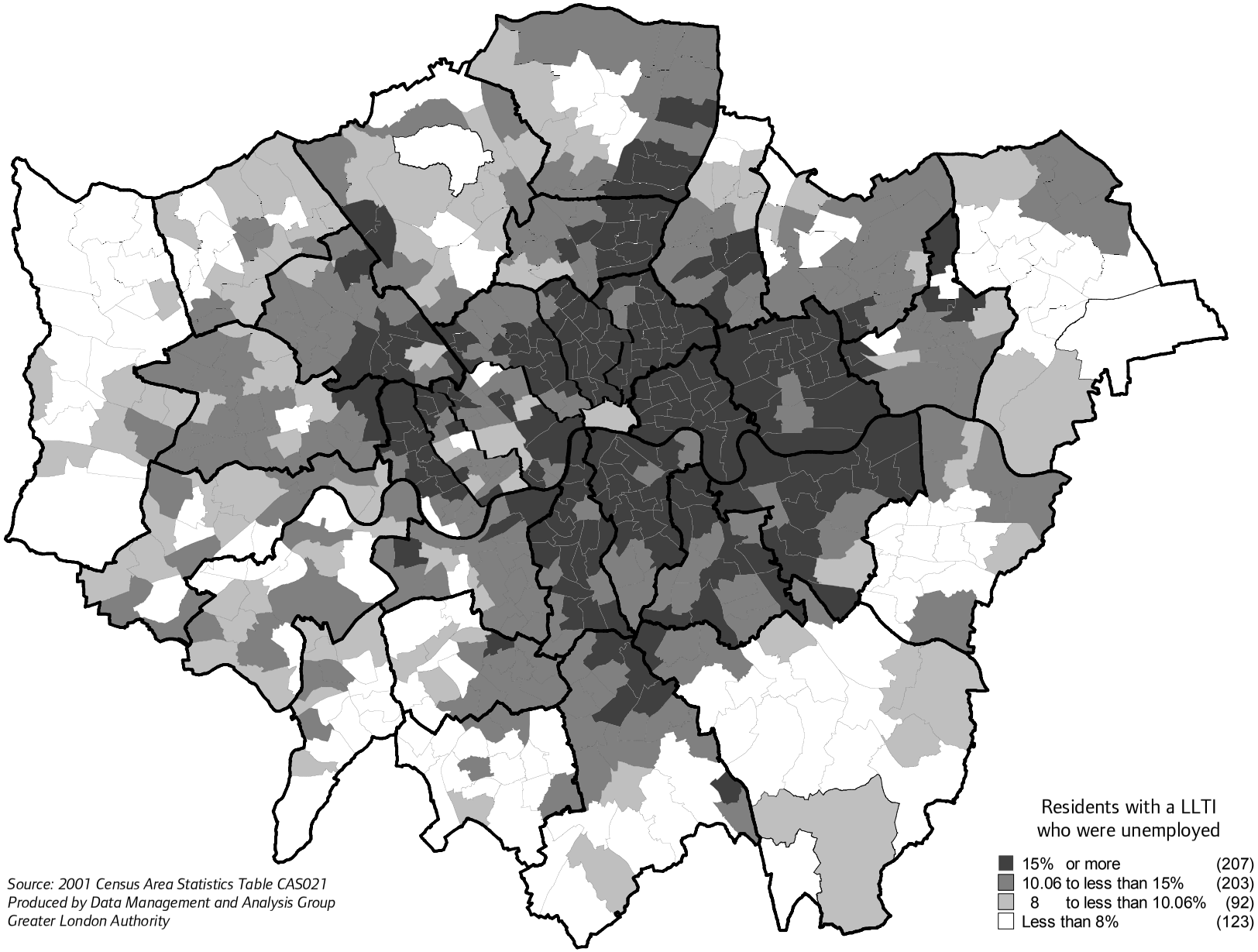


*Source: 2001 Census Area Statistics Table CAS021*
*Produced by Data Management and Analysis Group*
*Greater London Authority*

**Table 69 Percentage of economically active residents aged 16 to 74 with a limiting long-term illness who were full-time students, 2001**

| | Ward in the borough with the lowest value | | Ward in the borough with the highest value | |
|---|---|---|---|---|
| City of London | | 1.03 | | |
| Barking and Dagenham | Longbridge | 0.00 | Becontree | 4.26 |
| Barnet | High Barnet | 1.54 | Colindale | 4.99 |
| Bexley | Colyers | 0.86 | Northumberland Heath | 3.31 |
| Brent | Kenton | 1.83 | Mapesbury | 5.45 |
| Bromley | Plaistow and Sundridge | 0.66 | Darwin | 3.77 |
| Camden | Fortune Green | 1.61 | King's Cross | 9.38 |
| Croydon | South Norwood | 0.55 | Fieldway | 3.74 |
| Ealing | Northfield | 0.83 | Norwood Green | 5.95 |
| Enfield | Enfield Lock | 0.69 | Ponders End | 4.99 |
| Greenwich | Eltham North | 1.49 | Woolwich Common | 6.37 |
| Hackney | Clissold | 0.91 | Dalston | 5.77 |
| Hammersmith and Fulham | Parsons Green and Walham | 1.30 | Avonmore and Brook Green | 4.31 |
| Haringey | Muswell Hill | 0.99 | Harringay | 8.20 |
| Harrow | Headstone North | 1.07 | Edgware | 5.08 |
| Havering | Cranham | 0.87 | Emerson Park | 4.31 |
| Hillingdon | Harefield | 0.00 | Uxbridge South | 5.38 |
| Hounslow | Brentford | 0.78 | Heston West | 4.96 |
| Islington | Hillrise | 0.69 | Junction | 6.09 |
| Kensington and Chelsea | Campden | 0.00 | Courtfield | 5.67 |
| Kingston upon Thames | St. James | 1.37 | St. Mark's | 7.34 |
| Lambeth | St. Leonard's | 2.54 | Coldharbour | 5.97 |
| Lewisham | Blackheath | 1.20 | Telegraph Hill | 5.13 |
| Merton | Ravensbury | 0.00 | Abbey | 3.79 |
| Newham | Royal Docks | 1.40 | Plaistow South | 6.09 |
| Redbridge | Hainault | 0.72 | Clementswood | 4.95 |
| Richmond upon Thames | North Richmond | 0.00 | South Twickenham | 6.81 |
| Southwark | Surrey Docks | 0.87 | Cathedrals | 5.94 |
| Sutton | Wallington North | 0.00 | Stonecot | 3.80 |
| Tower Hamlets | Bow East | 1.03 | St. Dunstan's and Stepney Green | 9.06 |
| Waltham Forest | Chingford Green | 0.00 | Cathall | 4.27 |
| Wandsworth | East Putney | 0.87 | Roehampton | 10.91 |
| Westminster | Regent's Park | 0.00 | Knightsbridge and Belgravia | 5.24 |
| | | | | |
| Inner London | | 3.62 | | |
| Outer London | | 2.47 | | |
| Greater London | | 2.91 | | |
| England and Wales | | 2.19 | | |

*Source: 2001 Census Area Statistics, Table CAS021*

**Map 69 Percentage of economically active residents aged 16 to 74 with a limiting long-term illness (LLTI) who were economically active full time students, 2001**

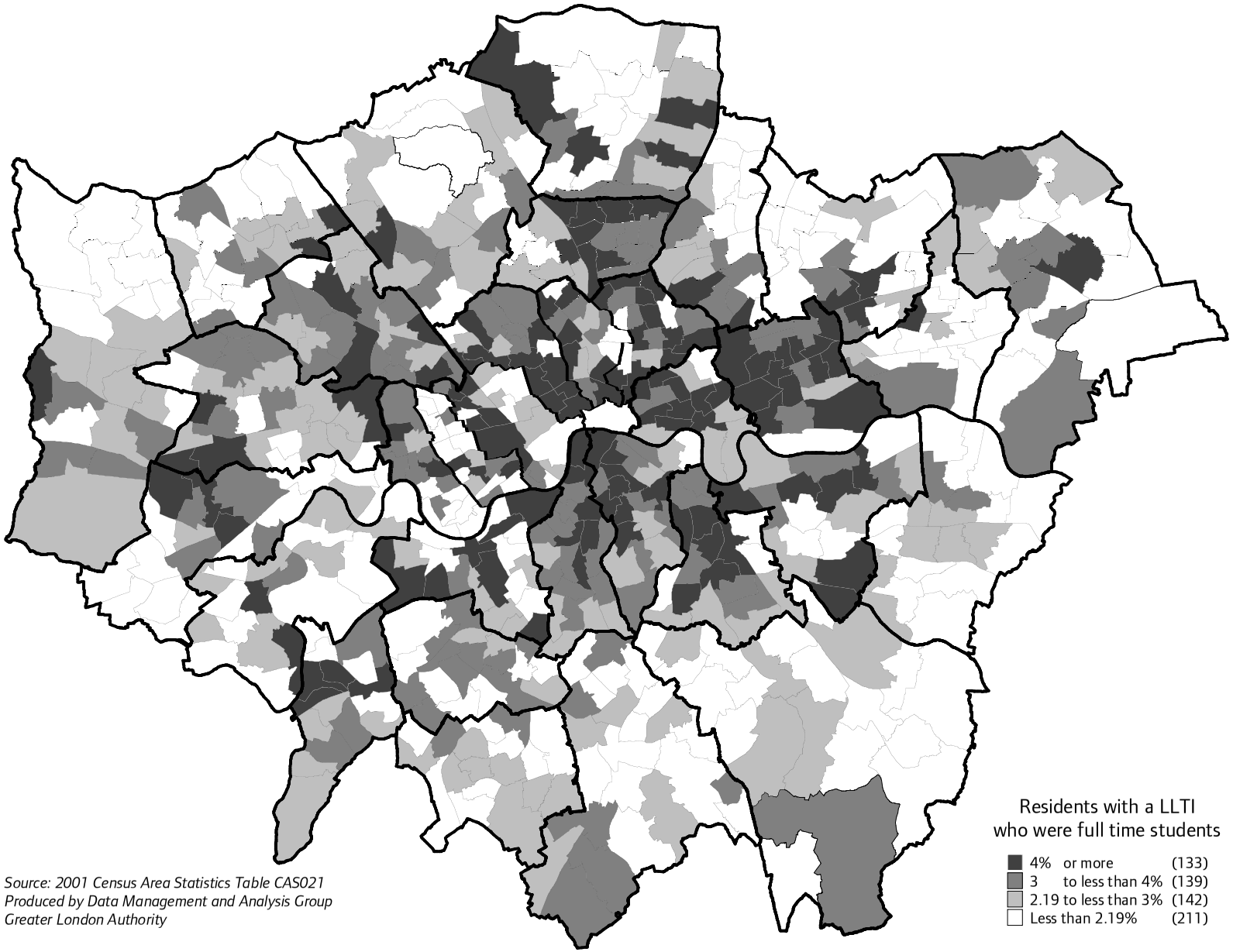


*Source: 2001 Census Area Statistics Table CAS021*
*Produced by Data Management and Analysis Group*
*Greater London Authority*

**Table 70 Percentage of residents aged 16 to 74 with a limiting long-term illness who were economically inactive, 2001**

| | Ward in the borough with the lowest value | | Ward in the borough with the highest value | |
|---|---|---|---|---|
| City of London | | 58.40 | | |
| Barking and Dagenham | Longbridge | 71.04 | Mayesbrook | 78.45 |
| Barnet | Garden Suburb | 59.76 | Burnt Oak | 72.78 |
| Bexley | Thamesmead East | 65.72 | Cray Meadows | 74.98 |
| Brent | Northwick Park | 67.22 | Stonebridge | 76.21 |
| Bromley | Biggin Hill | 57.46 | Mottingham and Chislehurst North | 73.65 |
| Camden | Highgate | 66.28 | St. Pancras and Somers Town | 77.95 |
| Croydon | Selsdon and Ballards | 61.02 | Fieldway | 75.58 |
| Ealing | Ealing Broadway | 61.43 | Norwood Green | 79.24 |
| Enfield | Grange | 66.77 | Edmonton Green | 78.03 |
| Greenwich | Eltham North | 68.32 | Eltham West | 76.97 |
| Hackney | Cazenove | 72.22 | King's Park | 78.49 |
| Hammersmith and Fulham | Avonmore and Brook Green | 67.51 | Wormholt and White City | 78.33 |
| Haringey | Highgate | 62.88 | Noel Park | 78.35 |
| Harrow | Belmont | 61.99 | Kenton East | 72.77 |
| Havering | Hylands | 65.53 | Heaton | 76.63 |
| Hillingdon | Manor | 63.12 | Townfield | 73.53 |
| Hounslow | Feltham West | 64.80 | Cranford | 75.10 |
| Islington | Highbury East | 70.43 | Mildmay | 77.44 |
| Kensington and Chelsea | Brompton | 62.32 | Golborne | 80.03 |
| Kingston upon Thames | Alexandra | 57.61 | St. James | 70.80 |
| Lambeth | St. Leonard's | 66.72 | Vassall | 75.34 |
| Lewisham | Forest Hill | 65.63 | Downham | 75.14 |
| Merton | Trinity | 60.77 | St. Helier | 74.02 |
| Newham | Forest Gate North | 71.81 | Green Street East | 81.28 |
| Redbridge | Monkhams | 64.69 | Clementswood | 77.08 |
| Richmond upon Thames | East Sheen | 55.66 | Hampton Wick | 70.63 |
| Southwark | Surrey Docks | 64.43 | Peckham | 75.89 |
| Sutton | Sutton West | 59.19 | St. Helier | 70.14 |
| Tower Hamlets | Bow West | 73.81 | St. Dunstan's and Stepney Green | 83.88 |
| Waltham Forest | Chapel End | 68.00 | Markhouse | 74.39 |
| Wandsworth | Fairfield | 64.53 | Roehampton | 76.03 |
| Westminster | Marylebone High Street | 60.89 | Queen's Park | 78.96 |
| | | | | |
| Inner London | | 73.32 | | |
| Outer London | | 69.85 | | |
| Greater London | | 71.28 | | |
| England and Wales | | 72.90 | | |

*Source: 2001 Census Area Statistics, Table CAS021*

## Map 70 Percentage of residents aged 16 to 74 with a limiting long-term illness (LLTI) who were economically inactive, 2001

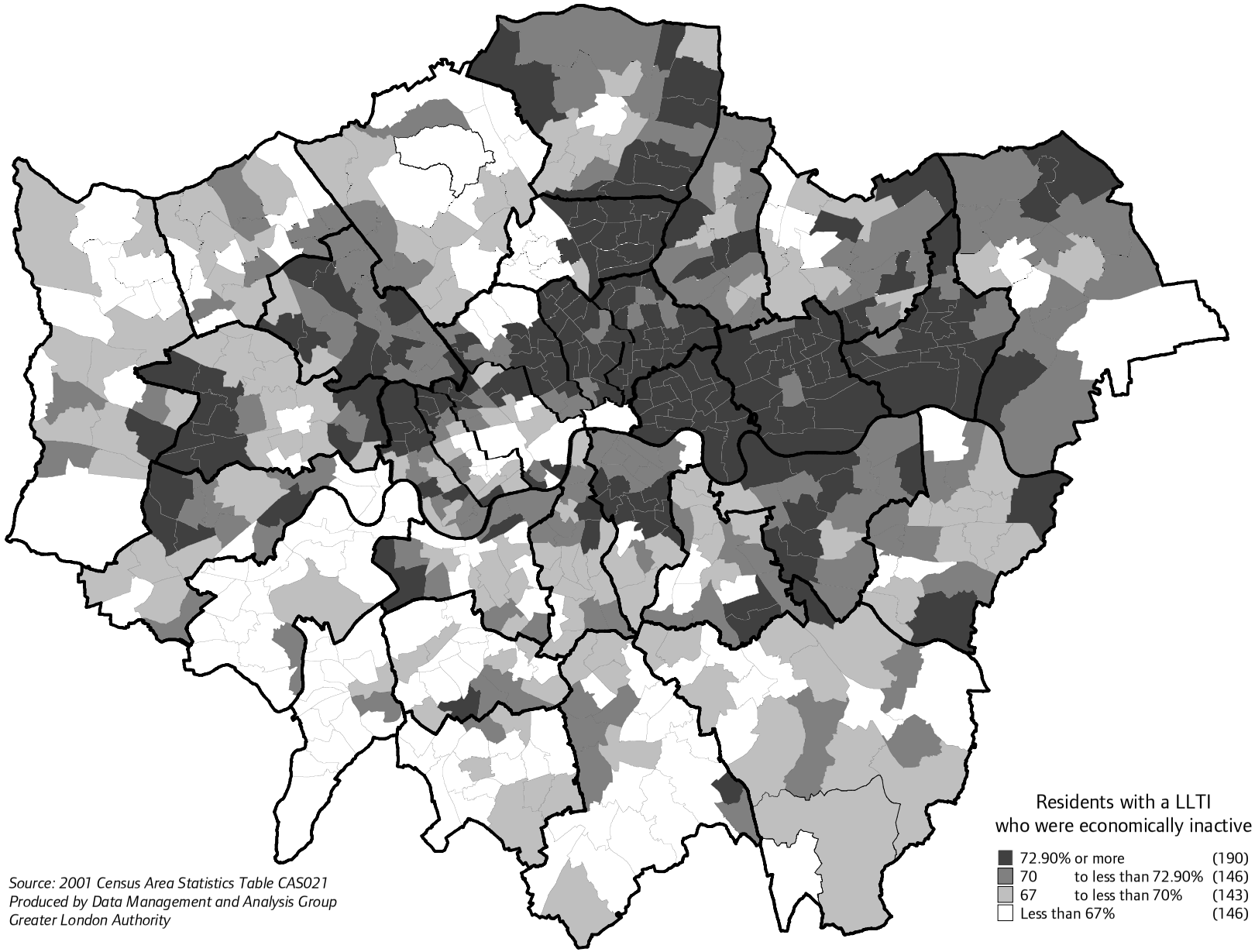


*Source: 2001 Census Area Statistics Table CAS021*
*Produced by Data Management and Analysis Group*
*Greater London Authority*

**Table 71 Percentage of residents with a limiting long-term illness without access to a car or van, 2001**

| | Ward in the borough with the lowest value | | Ward in the borough with the highest value | |
|---|---|---|---|---|
| City of London | | 67.78 | | |
| Barking and Dagenham | Longbridge | 34.36 | Gascoigne | 58.94 |
| Barnet | Totteridge | 26.74 | Burnt Oak | 48.69 |
| Bexley | Blendon and Penhill | 23.83 | Thamesmead East | 42.11 |
| Brent | Kenton | 23.04 | Kilburn | 65.84 |
| Bromley | Darwin | 16.47 | Crystal Palace | 57.77 |
| Camden | Frognal and Fitzjohns | 47.70 | Bloomsbury | 78.80 |
| Croydon | Selsdon and Ballards | 13.74 | Fairfield | 53.50 |
| Ealing | Lady Margaret | 24.42 | South Acton | 56.65 |
| Enfield | Highlands | 27.42 | Edmonton Green | 53.23 |
| Greenwich | Coldharbour and New Eltham | 37.22 | Greenwich West | 61.86 |
| Hackney | Leabridge | 51.65 | Hoxton | 68.36 |
| Hammersmith and Fulham | Palace Riverside | 51.40 | Shepherd's Bush Green | 69.75 |
| Haringey | Alexandra | 38.93 | Tottenham Green | 59.33 |
| Harrow | Kenton West | 18.39 | Greenhill | 41.94 |
| Havering | Emerson Park | 18.72 | Gooshays | 45.80 |
| Hillingdon | Ickenham | 19.55 | Uxbridge South | 43.28 |
| Hounslow | Hounslow South | 24.04 | Turnham Green | 51.86 |
| Islington | Hillrise | 59.74 | Bunhill | 73.20 |
| Kensington and Chelsea | Holland | 46.91 | Earl's Court | 74.58 |
| Kingston upon Thames | Alexandra | 23.68 | Grove | 51.78 |
| Lambeth | Streatham South | 41.25 | Coldharbour | 67.55 |
| Lewisham | Catford South | 34.74 | Brockley | 60.45 |
| Merton | Cannon Hill | 27.14 | Abbey | 53.37 |
| Newham | Green Street West | 41.46 | Stratford and New Town | 61.89 |
| Redbridge | Clayhall | 20.67 | Snaresbrook | 42.46 |
| Richmond upon Thames | Whitton | 28.25 | South Richmond | 47.24 |
| Southwark | Village | 41.94 | East Walworth | 65.90 |
| Sutton | Cheam | 22.47 | Sutton Central | 50.27 |
| Tower Hamlets | Millwall | 55.10 | Weavers | 66.22 |
| Waltham Forest | Endlebury | 31.83 | Hoe Street | 53.54 |
| Wandsworth | Wandsworth Common | 41.39 | Latchmere | 66.79 |
| Westminster | Knightsbridge and Belgravia | 50.37 | Churchill | 73.03 |
| | | | | |
| Inner London | | 58.59 | | |
| Outer London | | 37.25 | | |
| Greater London | | 45.60 | | |
| England and Wales | | 35.72 | | |

*Source: 2001 Census Area Statistics, Table CAS022*

## Map 71 Percentage of household residents with a limiting long-term illness (LLTI) without access to a car or van, 2001

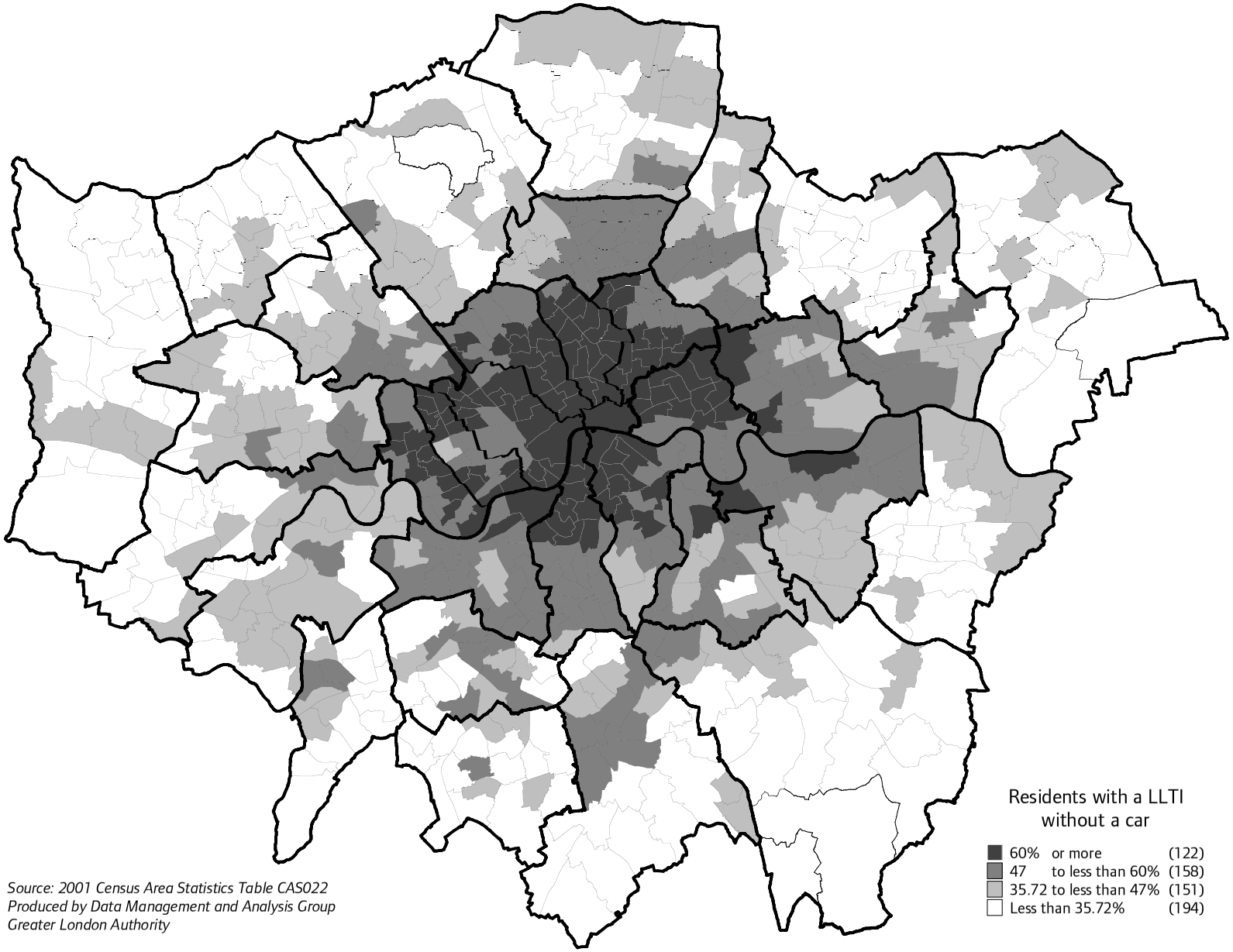


*Source: 2001 Census Area Statistics Table CAS022*
*Produced by Data Management and Analysis Group*
*Greater London Authority*

**Table 72 Percentage of household residents not in good health without access to a car or van, 2001**

| | Ward in the borough with the lowest value | | Ward in the borough with the highest value | |
|---|---|---|---|---|
| City of London | | 74.21 | | |
| Barking and Dagenham | Longbridge | 36.62 | Gascoigne | 63.02 |
| Barnet | Oakleigh | 28.73 | Burnt Oak | 50.38 |
| Bexley | Blendon and Penhill | 24.37 | North End | 43.42 |
| Brent | Kenton | 20.92 | Kilburn | 67.71 |
| Bromley | Biggin Hill | 15.90 | Crystal Palace | 57.70 |
| Camden | Frognal and Fitzjohns | 49.60 | Bloomsbury | 79.78 |
| Croydon | Selsdon and Ballards | 14.06 | Fairfield | 55.50 |
| Ealing | Lady Margaret | 25.83 | South Acton | 59.31 |
| Enfield | Bush Hill Park | 28.77 | Edmonton Green | 54.46 |
| Greenwich | Coldharbour and New Eltham | 37.53 | Greenwich West | 62.07 |
| Hackney | Leabridge | 55.47 | Hoxton | 68.06 |
| Hammersmith and Fulham | Palace Riverside | 55.19 | Shepherd's Bush Green | 71.90 |
| Haringey | Alexandra | 42.79 | Seven Sisters | 60.67 |
| Harrow | Kenton West | 19.06 | Greenhill | 41.86 |
| Havering | Emerson Park | 20.39 | Gooshays | 46.64 |
| Hillingdon | Ickenham | 20.07 | Uxbridge South | 46.50 |
| Hounslow | Hounslow South | 24.92 | Turnham Green | 56.28 |
| Islington | Highbury East | 61.44 | Bunhill | 74.27 |
| Kensington and Chelsea | Holland | 48.57 | Colville | 74.59 |
| Kingston upon Thames | Alexandra | 25.54 | Grove | 51.06 |
| Lambeth | Streatham South | 42.96 | Prince's | 69.26 |
| Lewisham | Catford South | 38.13 | Brockley | 61.08 |
| Merton | Lower Morden | 26.51 | Cricket Green | 54.14 |
| Newham | Green Street West | 44.84 | Stratford and New Town | 62.95 |
| Redbridge | Clayhall | 22.74 | Snaresbrook | 42.94 |
| Richmond upon Thames | St. Margarets & North Twickenham | 30.93 | North Richmond | 47.91 |
| Southwark | Village | 43.30 | East Walworth | 69.28 |
| Sutton | Nonsuch | 23.78 | Sutton Central | 50.25 |
| Tower Hamlets | Millwall | 55.79 | Weavers | 68.68 |
| Waltham Forest | Hale End and Highams Park | 31.42 | Hoe Street | 56.43 |
| Wandsworth | Wandsworth Common | 45.40 | Latchmere | 70.32 |
| Westminster | Abbey Road | 56.35 | Warwick | 75.63 |
| | | | | |
| Inner London | | 60.88 | | |
| Outer London | | 38.96 | | |
| Greater London | | 48.10 | | |
| England and Wales | | 38.09 | | |

*Source: 2001 Census Area Statistics, Table CAS022*

## Map 72 Percentage of household residents not in good health without access to a car or van, 2001

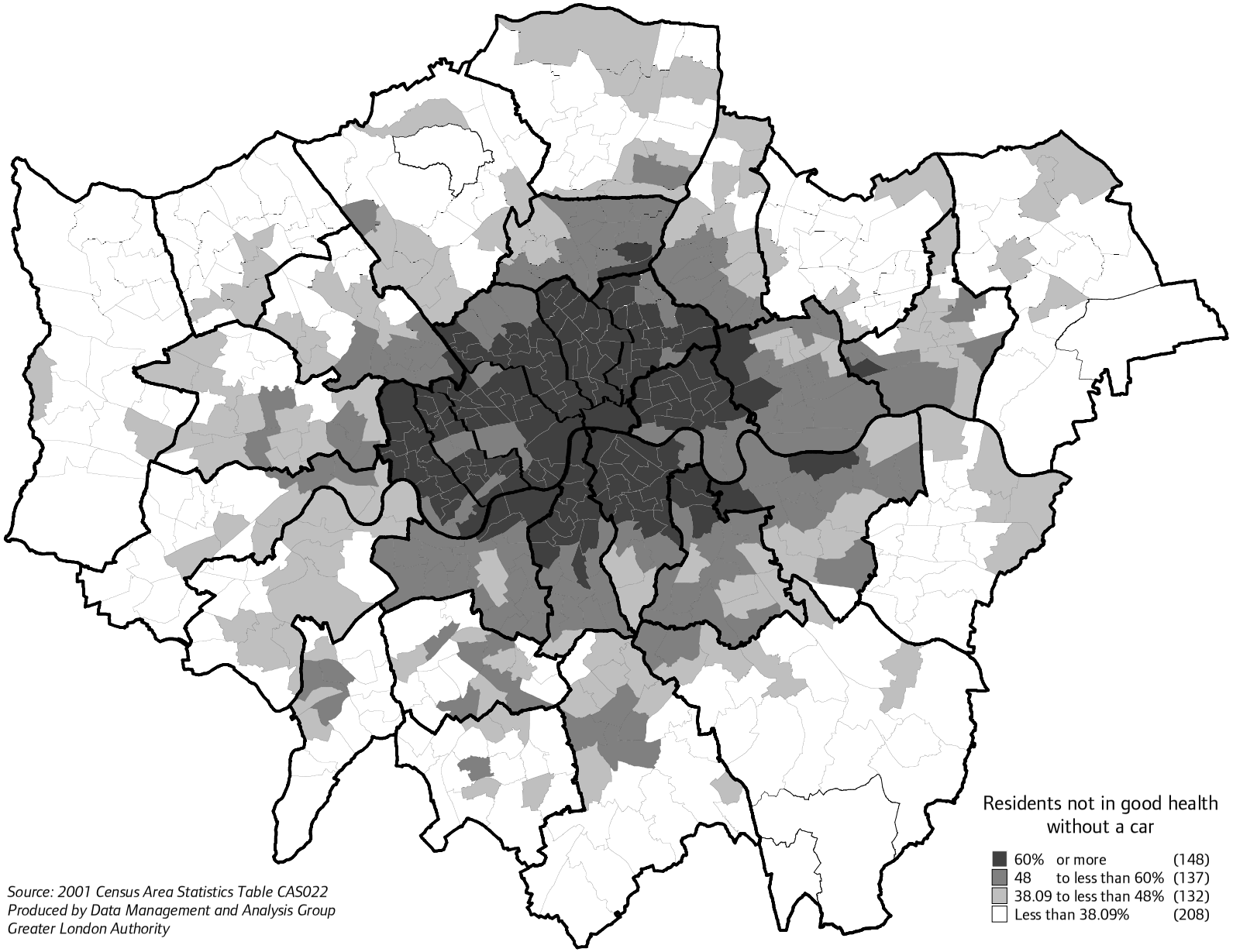


*Source: 2001 Census Area Statistics Table CAS022*
*Produced by Data Management and Analysis Group*
*Greater London Authority*

**Table 73 Percentage of household residents with a limiting long-term illness and not in good health without access to a car or van, 2001**

| | Ward in the borough with the lowest value | | Ward in the borough with the highest value | |
|---|---|---|---|---|
| City of London | | 73.72 | | |
| Barking and Dagenham | Eastbrook | 38.29 | Gascoigne | 62.45 |
| Barnet | Oakleigh | 30.89 | Burnt Oak | 51.78 |
| Bexley | Blendon and Penhill | 26.92 | Crayford | 44.46 |
| Brent | Kenton | 22.28 | Kilburn | 69.69 |
| Bromley | Biggin Hill | 17.91 | Crystal Palace | 61.41 |
| Camden | Frognal and Fitzjohns | 50.52 | Bloomsbury | 81.41 |
| Croydon | Selsdon and Ballards | 16.11 | Fairfield | 59.19 |
| Ealing | Lady Margaret | 26.41 | South Acton | 59.76 |
| Enfield | Bush Hill Park | 30.24 | Edmonton Green | 56.86 |
| Greenwich | Coldharbour and New Eltham | 39.67 | Greenwich West | 63.27 |
| Hackney | Leabridge | 54.98 | Clissold | 70.30 |
| Hammersmith and Fulham | Palace Riverside | 57.85 | Shepherd's Bush Green | 73.50 |
| Haringey | Alexandra | 45.82 | Tottenham Green | 61.21 |
| Harrow | Kenton West | 20.81 | Greenhill | 43.71 |
| Havering | Emerson Park | 22.22 | Gooshays | 47.98 |
| Hillingdon | Ickenham | 21.73 | Uxbridge South | 49.08 |
| Hounslow | Hounslow South | 27.54 | Turnham Green | 57.36 |
| Islington | Highbury East | 62.60 | Bunhill | 76.60 |
| Kensington and Chelsea | Holland | 51.65 | Colville | 79.08 |
| Kingston upon Thames | Alexandra | 28.54 | Grove | 55.10 |
| Lambeth | Streatham South | 44.29 | Coldharbour | 71.54 |
| Lewisham | Catford South | 39.68 | Evelyn | 61.70 |
| Merton | Lower Morden | 29.60 | Abbey | 55.67 |
| Newham | Green Street West | 44.79 | Stratford and New Town | 63.36 |
| Redbridge | Clayhall | 23.80 | Snaresbrook | 45.95 |
| Richmond upon Thames | Whitton | 32.93 | Mortlake and Barnes Common | 51.76 |
| Southwark | Village | 47.19 | East Walworth | 70.35 |
| Sutton | Cheam | 25.95 | Sutton Central | 53.52 |
| Tower Hamlets | St. Katherine's and Wapping | 56.93 | Weavers | 70.07 |
| Waltham Forest | Hale End and Highams Park | 34.87 | Hoe Street | 57.79 |
| Wandsworth | Wandsworth Common | 46.64 | Latchmere | 70.92 |
| Westminster | Abbey Road | 58.08 | Warwick | 79.17 |
| | | | | |
| Inner London | | 62.37 | | |
| Outer London | | 41.04 | | |
| Greater London | | 49.93 | | |
| England and Wales | | 39.79 | | |

*Source: 2001 Census Area Statistics, Table CAS022*

**Map 73 Percentage of household residents with a limiting long-term illness (LLTI) and not in good health without access to a car or van, 2001**

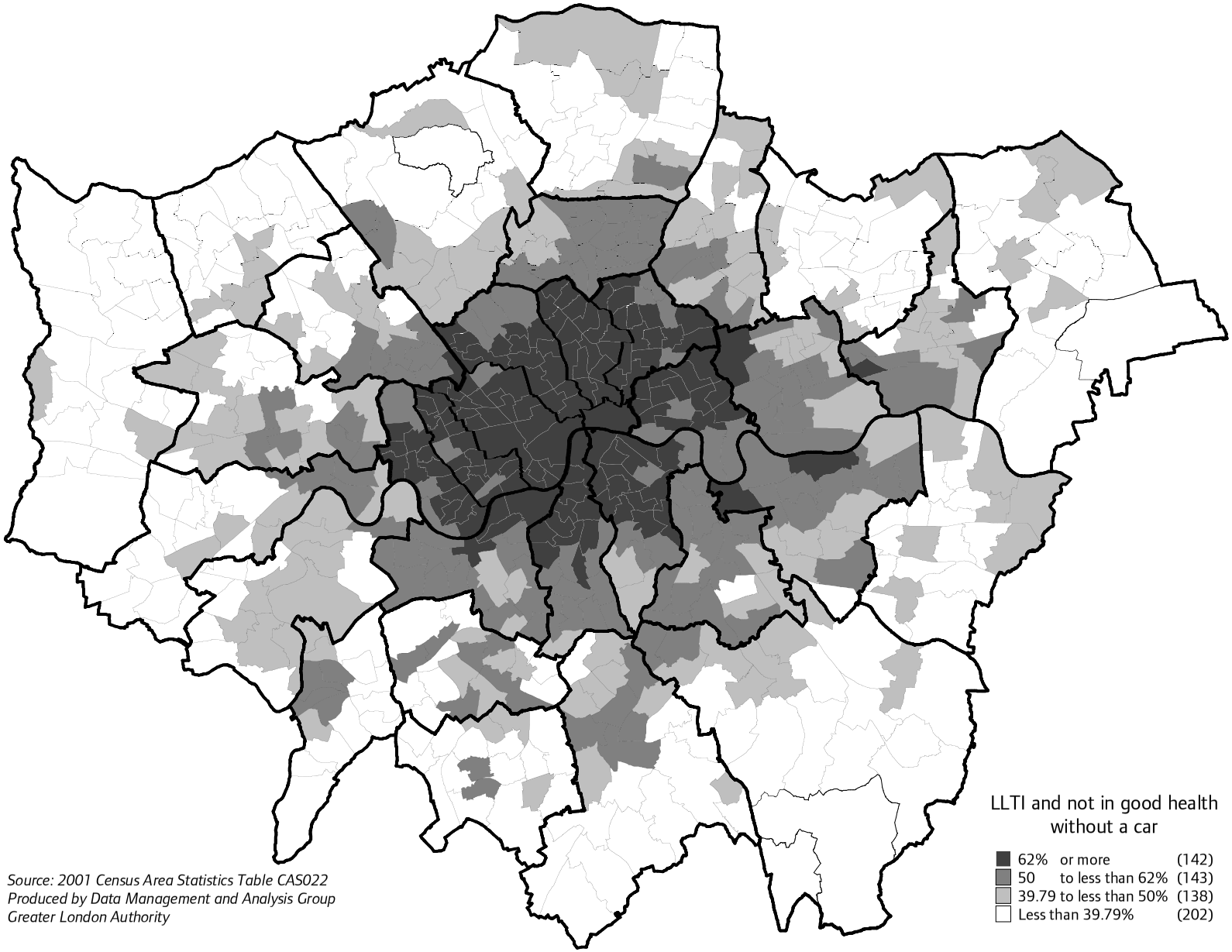


*Source: 2001 Census Area Statistics Table CAS022*
*Produced by Data Management and Analysis Group*
*Greater London Authority*

**Table 74 Percentage of residents aged 16 to 74 in higher managerial and professional occupations, 2001**

| | Ward in the borough with the lowest value | | Ward in the borough with the highest value | |
|---|---|---|---|---|
| City of London | | 31.38 | | |
| Barking and Dagenham | Mayesbrook | 2.75 | Longbridge | 7.23 |
| Barnet | Burnt Oak | 6.69 | Garden Suburb | 22.92 |
| Bexley | North End | 4.77 | Sidcup | 11.22 |
| Brent | Stonebridge | 4.08 | Kenton | 14.24 |
| Bromley | Cray Valley West | 6.42 | Copers Cope | 17.71 |
| Camden | St. Pancras and Somers Town | 7.86 | Hampstead Town | 27.88 |
| Croydon | Fieldway | 3.19 | Fairfield | 18.14 |
| Ealing | Southall Broadway | 5.62 | Ealing Broadway | 24.68 |
| Enfield | Ponders End | 4.60 | Winchmore Hill | 15.34 |
| Greenwich | Eltham West | 4.78 | Blackheath Westcombe | 20.99 |
| Hackney | Springfield | 5.79 | Clissold | 14.97 |
| Hammersmith and Fulham | College Park and Old Oak | 7.34 | Town | 22.85 |
| Haringey | Northumberland Park | 4.05 | Highgate | 24.67 |
| Harrow | Kenton East | 7.41 | Pinner South | 17.71 |
| Havering | Gooshays | 3.64 | Upminster | 10.33 |
| Hillingdon | Pinkwell | 5.47 | Northwood | 16.80 |
| Hounslow | Hanworth | 5.24 | Chiswick Homefields | 24.53 |
| Islington | Holloway | 9.44 | Highbury East | 21.26 |
| Kensington and Chelsea | Golborne | 7.23 | Campden | 27.41 |
| Kingston upon Thames | Chessington North and Hook | 7.83 | Canbury | 22.66 |
| Lambeth | Coldharbour | 9.22 | Clapham Common | 25.31 |
| Lewisham | Downham | 4.63 | Blackheath | 20.75 |
| Merton | Cricket Green | 6.21 | Hillside | 29.07 |
| Newham | Little Ilford | 3.62 | Royal Docks | 11.93 |
| Redbridge | Hainault | 5.48 | Snaresbrook | 17.46 |
| Richmond upon Thames | Heathfield | 8.42 | Kew | 27.70 |
| Southwark | Livesey | 4.53 | Village | 24.67 |
| Sutton | St. Helier | 4.47 | Sutton South | 16.37 |
| Tower Hamlets | Bromley-by-Bow | 4.72 | St. Katherine's and Wapping | 24.13 |
| Waltham Forest | Higham Hill | 5.54 | Leytonstone | 11.64 |
| Wandsworth | Roehampton | 7.41 | Thamesfield | 29.00 |
| Westminster | Queen's Park | 8.02 | Warwick | 24.32 |
| | | | | |
| Inner London | | 13.95 | | |
| Outer London | | 10.85 | | |
| Greater London | | 12.08 | | |
| England and Wales | | 8.46 | | |

*Source: 2001 Census Area Statistics, Table CAS023*

## Map 74 Percentage of residents aged 16 to 74 in higher managerial and professional occupations, 2001

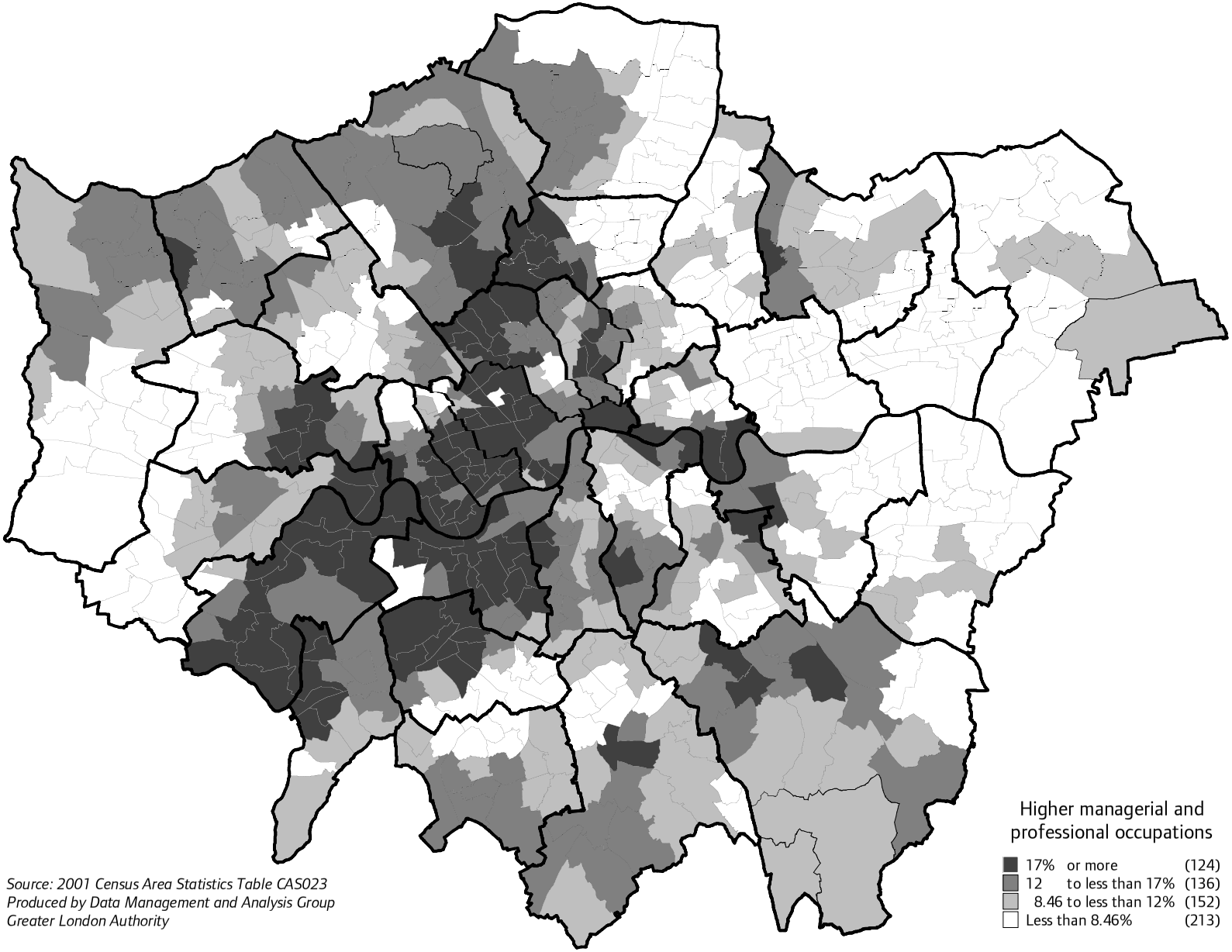


*Source: 2001 Census Area Statistics Table CAS023*
*Produced by Data Management and Analysis Group*
*Greater London Authority*

**Table 75 Percentage of residents aged 16 to 74 in lower managerial and professional occupations, 2001**

| | Ward in the borough with the lowest value | | Ward in the borough with the highest value | |
|---|---|---|---|---|
| City of London | | 27.15 | | |
| Barking and Dagenham | Alibon | 12.23 | Longbridge | 20.38 |
| Barnet | Burnt Oak | 16.32 | Garden Suburb | 29.17 |
| Bexley | North End | 15.68 | Longlands | 25.60 |
| Brent | Stonebridge | 13.66 | Queens Park | 26.97 |
| Bromley | Cray Valley West | 16.60 | Copers Cope | 29.97 |
| Camden | St. Pancras and Somers Town | 14.78 | Hampstead Town | 30.71 |
| Croydon | Fieldway | 11.96 | Croham | 28.32 |
| Ealing | Southall Broadway | 11.74 | Northfield | 31.33 |
| Enfield | Edmonton Green | 13.48 | Winchmore Hill | 26.19 |
| Greenwich | Eltham West | 14.77 | Blackheath Westcombe | 29.46 |
| Hackney | King's Park | 16.32 | Clissold | 26.29 |
| Hammersmith and Fulham | College Park and Old Oak | 17.01 | Munster | 29.50 |
| Haringey | White Hart Lane | 12.94 | Crouch End | 34.26 |
| Harrow | Kenton East | 15.69 | Pinner South | 25.93 |
| Havering | Heaton | 14.13 | Upminster | 24.84 |
| Hillingdon | Pinkwell | 16.49 | West Ruislip | 27.04 |
| Hounslow | Heston West | 15.13 | Chiswick Homefields | 29.32 |
| Islington | Holloway | 17.82 | Highbury East | 27.32 |
| Kensington and Chelsea | Golborne | 17.36 | Stanley | 30.54 |
| Kingston upon Thames | Chessington North and Hook | 21.37 | Canbury | 30.36 |
| Lambeth | Vassall | 19.77 | Clapham Common | 29.46 |
| Lewisham | Downham | 15.03 | Lee Green | 27.84 |
| Merton | St. Helier | 17.45 | Hillside | 31.40 |
| Newham | East Ham North | 10.44 | Forest Gate North | 19.39 |
| Redbridge | Clementswood | 15.20 | Snaresbrook | 28.47 |
| Richmond upon Thames | Heathfield | 21.78 | Twickenham Riverside | 33.13 |
| Southwark | Faraday | 13.73 | East Dulwich | 28.69 |
| Sutton | St. Helier | 16.44 | Sutton South | 29.97 |
| Tower Hamlets | Bromley-by-Bow | 11.58 | Millwall | 25.04 |
| Waltham Forest | Leyton | 17.00 | Leytonstone | 25.16 |
| Wandsworth | Roehampton | 15.52 | Northcote | 33.03 |
| Westminster | Church Street | 16.28 | Marylebone High Street | 28.54 |
| | | | | |
| Inner London | | 22.71 | | |
| Outer London | | 21.91 | | |
| Greater London | | 22.23 | | |
| England and Wales | | 18.59 | | |

*Source: 2001 Census Area Statistics, Table CAS023*

**Map 75 Percentage of residents aged 16 to 74 in lower managerial and professional occupations, 2001**

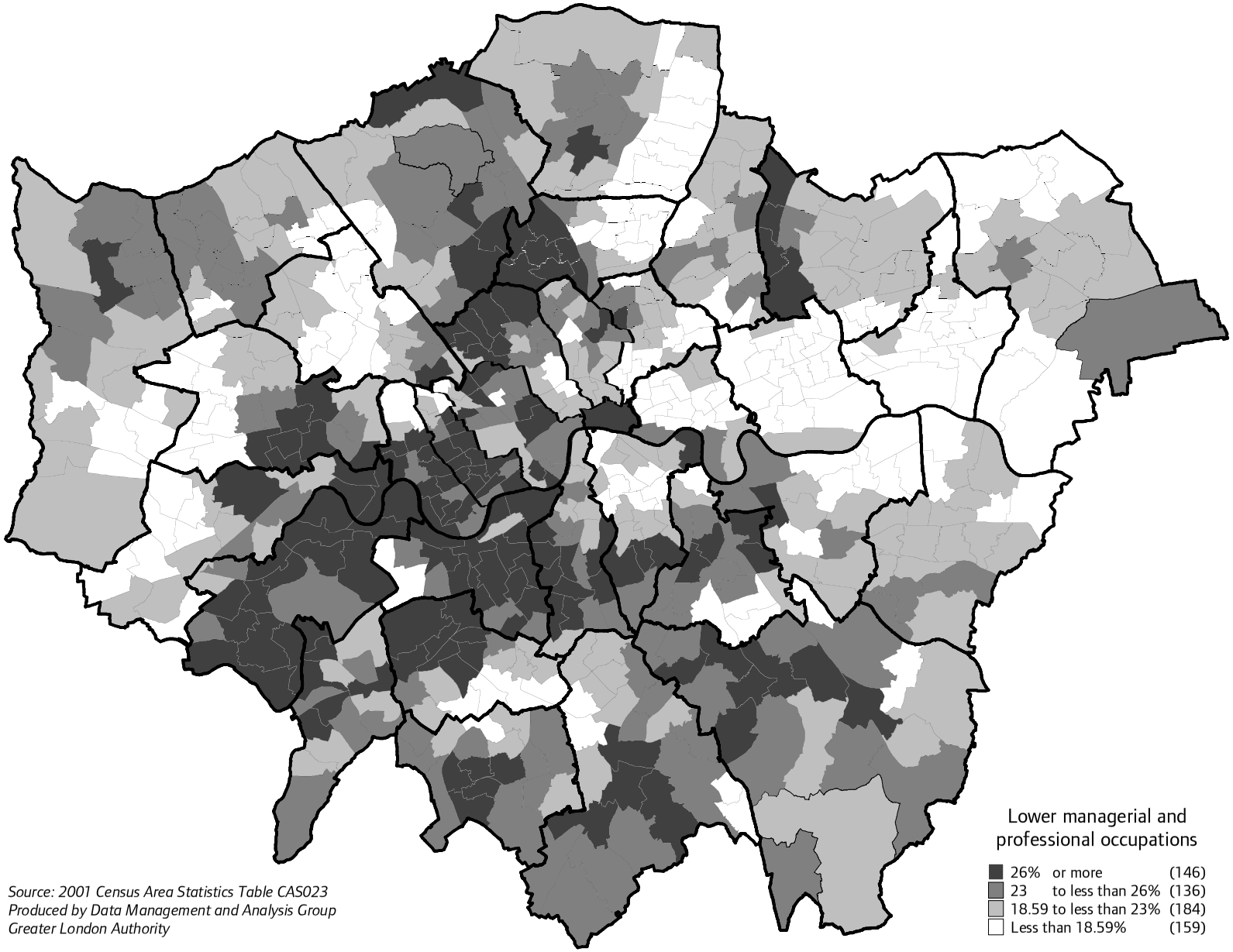


*Source: 2001 Census Area Statistics Table CAS023*
*Produced by Data Management and Analysis Group*
*Greater London Authority*

## Table 76 Percentage of residents aged 16 to 74 in intermediate occupations, 2001

| | Ward in the borough with the lowest value | | Ward in the borough with the highest value | |
|---|---|---|---|---|
| City of London | | 6.67 | | |
| Barking and Dagenham | Gascoigne | 9.90 | Longbridge | 14.93 |
| Barnet | Garden Suburb | 6.98 | East Barnet | 11.79 |
| Bexley | North End | 11.97 | Falconwood and Welling | 15.98 |
| Brent | Brondesbury Park | 8.47 | Sudbury | 11.07 |
| Bromley | Darwin | 9.66 | Biggin Hill | 14.47 |
| Camden | Hampstead Town | 4.59 | Kilburn | 8.03 |
| Croydon | Fieldway | 9.33 | Heathfield | 14.86 |
| Ealing | Southfield | 8.01 | Greenford Green | 12.77 |
| Enfield | Edmonton Green | 9.17 | Town | 13.60 |
| Greenwich | Woolwich Riverside | 8.76 | Coldharbour and New Eltham | 12.89 |
| Hackney | Haggerston | 6.92 | Chatham | 8.44 |
| Hammersmith and Fulham | Parsons Green and Walham | 7.36 | Shepherd's Bush Green | 9.06 |
| Haringey | Crouch End | 7.39 | Woodside | 9.94 |
| Harrow | Harrow on the Hill | 10.15 | Queensbury | 13.89 |
| Havering | Gooshays | 10.96 | St. Andrew's | 15.82 |
| Hillingdon | Harefield | 10.64 | Heathrow Villages | 15.22 |
| Hounslow | Chiswick Riverside | 7.75 | Feltham West | 14.90 |
| Islington | Highbury East | 6.27 | Junction | 8.35 |
| Kensington and Chelsea | Brompton | 4.65 | St. Charles | 7.53 |
| Kingston upon Thames | Coombe Hill | 6.45 | Chessington North and Hook | 13.14 |
| Lambeth | Bishop's | 7.63 | Streatham Wells | 11.12 |
| Lewisham | Brockley | 8.88 | Grove Park | 12.61 |
| Merton | Village | 5.81 | Lower Morden | 14.17 |
| Newham | Green Street West | 7.17 | East Ham South | 10.59 |
| Redbridge | Clementswood | 9.01 | Chadwell | 14.98 |
| Richmond upon Thames | Barnes | 6.75 | Heathfield | 12.66 |
| Southwark | Cathedrals | 7.07 | South Bermondsey | 10.94 |
| Sutton | St. Helier | 11.77 | Stonecot | 15.50 |
| Tower Hamlets | Spitalfields and Banglatown | 5.80 | Blackwall and Cubitt Town | 8.86 |
| Waltham Forest | Forest | 9.81 | Chapel End | 13.19 |
| Wandsworth | Northcote | 7.28 | Tooting | 10.28 |
| Westminster | West End | 5.35 | Churchill | 10.43 |
| | | | | |
| Inner London | | 8.26 | | |
| Outer London | | 11.53 | | |
| Greater London | | 10.24 | | |
| England and Wales | | 9.39 | | |

*Source: 2001 Census Area Statistics, Table CAS023*

## Map 76 Percentage of residents aged 16 to 74 in intermediate occupations, 2001

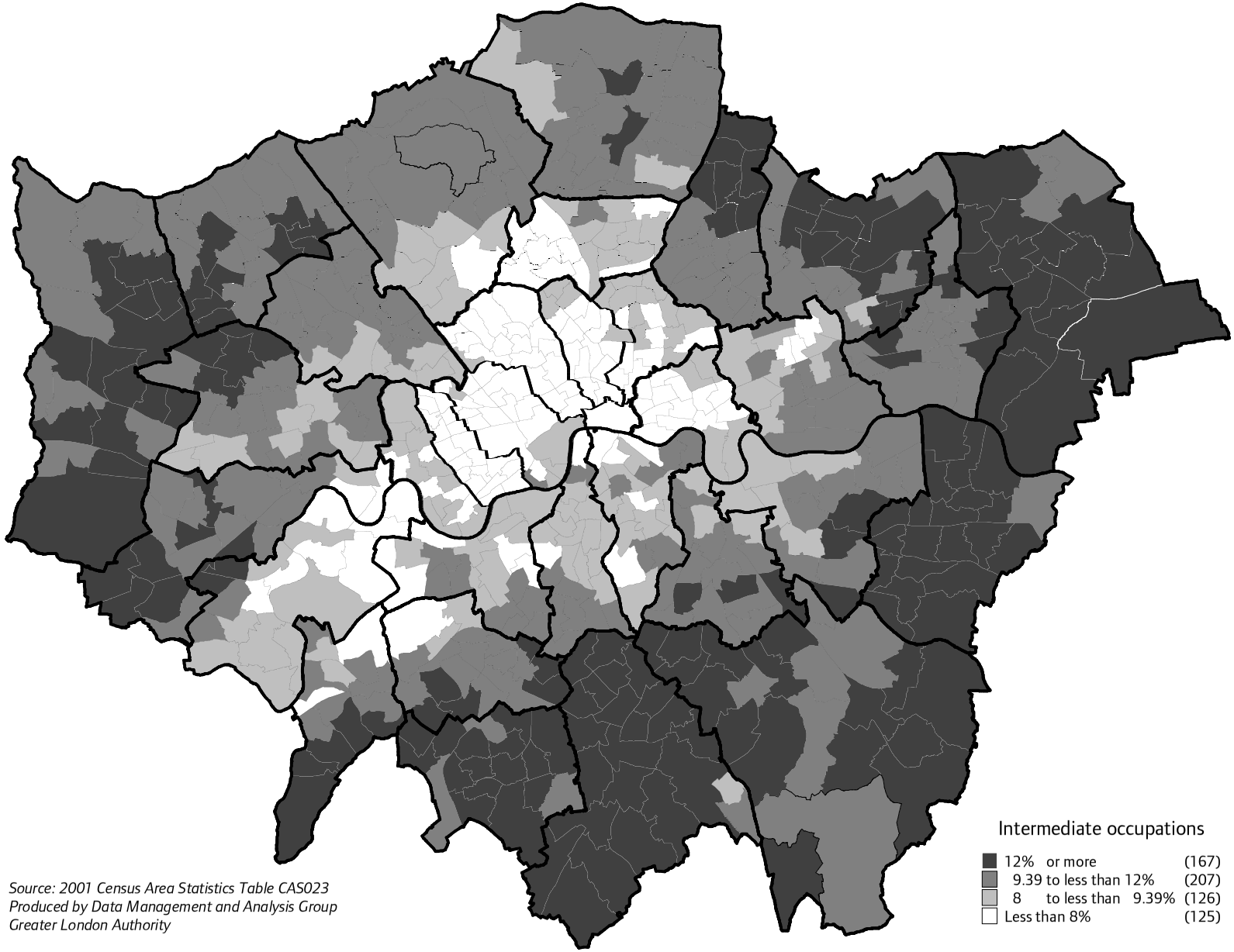


*Source: 2001 Census Area Statistics Table CAS023*
*Produced by Data Management and Analysis Group*
*Greater London Authority*

**Table 77 Percentage of residents aged 16 to 74 who were small employers or own account workers, 2001**

| | Ward in the borough with the lowest value | | Ward in the borough with the highest value | |
|---|---|---|---|---|
| City of London | | 4.48 | | |
| Barking and Dagenham | Gascoigne | 4.36 | Longbridge | 7.55 |
| Barnet | Colindale | 5.52 | Brunswick Park | 10.10 |
| Bexley | North End | 5.51 | Blendon and Penhill | 9.60 |
| Brent | Stonebridge | 4.45 | Kenton | 9.20 |
| Bromley | Crystal Palace | 5.80 | Darwin | 12.99 |
| Camden | Bloomsbury | 3.49 | Camden Town with Primrose Hill | 6.86 |
| Croydon | Fairfield | 4.73 | Coulsdon West | 8.98 |
| Ealing | Southall Broadway | 4.10 | Perivale | 7.26 |
| Enfield | Edmonton Green | 4.91 | Grange | 9.49 |
| Greenwich | Woolwich Riverside | 4.20 | Coldharbour and New Eltham | 8.02 |
| Hackney | King's Park | 4.47 | Clissold | 6.96 |
| Hammersmith and Fulham | Fulham Broadway | 5.34 | Parsons Green and Walham | 7.39 |
| Haringey | Northumberland Park | 4.11 | Alexandra | 7.76 |
| Harrow | Greenhill | 5.08 | Canons | 9.75 |
| Havering | Elm Park | 6.33 | Emerson Park | 9.98 |
| Hillingdon | Uxbridge South | 4.86 | Northwood Hills | 8.59 |
| Hounslow | Cranford | 4.32 | Chiswick Riverside | 7.42 |
| Islington | Finsbury Park | 4.14 | Clerkenwell | 5.85 |
| Kensington and Chelsea | Golborne | 5.77 | Redcliffe | 8.09 |
| Kingston upon Thames | St. Mark's | 4.40 | Old Malden | 8.82 |
| Lambeth | Coldharbour | 4.47 | Streatham South | 6.40 |
| Lewisham | Evelyn | 4.19 | Whitefoot | 7.00 |
| Merton | Hillside | 4.79 | Lower Morden | 8.49 |
| Newham | Stratford and New Town | 3.22 | Manor Park | 5.37 |
| Redbridge | Loxford | 5.49 | Clayhall | 10.97 |
| Richmond upon Thames | South Richmond | 6.25 | Mortlake and Barnes Common | 8.29 |
| Southwark | Chaucer | 3.52 | Peckham Rye | 6.65 |
| Sutton | Sutton South | 5.56 | Nonsuch | 10.10 |
| Tower Hamlets | Mile End East | 3.06 | Weavers | 5.64 |
| Waltham Forest | Leyton | 4.81 | Endlebury | 9.42 |
| Wandsworth | Roehampton | 4.21 | Wandsworth Common | 6.70 |
| Westminster | Vincent Square | 4.29 | West End | 7.60 |
| | | | | |
| Inner London | | 5.48 | | |
| Outer London | | 7.00 | | |
| Greater London | | 6.40 | | |
| England and Wales | | 6.98 | | |

*Source: 2001 Census Area Statistics, Table CAS023*

## Map 77 Percentage of residents aged 16 to 74 who were small employers or own account workers, 2001

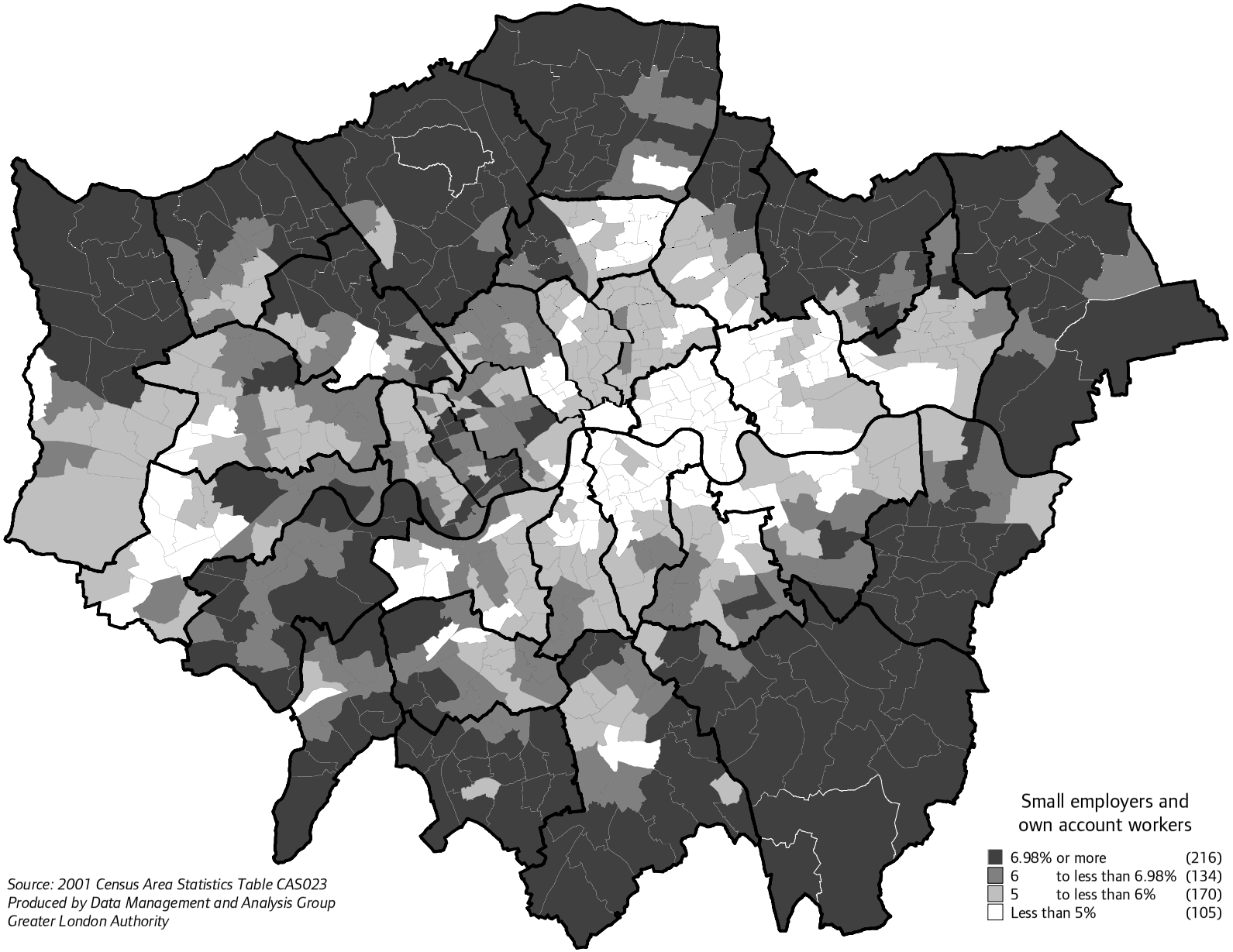


*Source: 2001 Census Area Statistics Table CAS023*
*Produced by Data Management and Analysis Group*
*Greater London Authority*

**Table 78 Percentage of residents aged 16 to 74 in lower supervisory and technical occupations, 2001**

| | Ward in the borough with the lowest value | | Ward in the borough with the highest value | |
|---|---|---|---|---|
| City of London | | 2.36 | | |
| Barking and Dagenham | Longbridge | 6.55 | River | 9.74 |
| Barnet | Garden Suburb | 1.79 | Burnt Oak | 6.52 |
| Bexley | Sidcup | 4.81 | North End | 9.32 |
| Brent | Kenton | 3.25 | Welsh Harp | 6.47 |
| Bromley | Shortlands | 2.70 | Cray Valley West | 7.62 |
| Camden | Hampstead Town | 1.71 | St. Pancras and Somers Town | 5.06 |
| Croydon | Purley | 3.98 | Fieldway | 9.23 |
| Ealing | Ealing Broadway | 2.68 | Northolt West End | 7.87 |
| Enfield | Southgate | 3.20 | Enfield Lock | 7.87 |
| Greenwich | Blackheath Westcombe | 3.18 | Eltham West | 7.62 |
| Hackney | Lordship | 2.98 | King's Park | 5.20 |
| Hammersmith and Fulham | Parsons Green and Walham | 2.39 | College Park and Old Oak | 5.31 |
| Haringey | Highgate | 2.21 | White Hart Lane | 5.59 |
| Harrow | Canons | 2.95 | Wealdstone | 6.41 |
| Havering | Upminster | 4.63 | Heaton | 8.69 |
| Hillingdon | Northwood | 3.14 | Pinkwell | 9.62 |
| Hounslow | Chiswick Riverside | 2.75 | Bedfont | 9.82 |
| Islington | Highbury East | 2.98 | Caledonian | 4.94 |
| Kensington and Chelsea | Courtfield | 1.63 | Golborne | 5.04 |
| Kingston upon Thames | Coombe Hill | 2.23 | Chessington North and Hook | 7.53 |
| Lambeth | Clapham Common | 2.82 | Gipsy Hill | 5.51 |
| Lewisham | Blackheath | 3.04 | Downham | 7.38 |
| Merton | Village | 1.39 | Lower Morden | 7.58 |
| Newham | East Ham North | 4.45 | Canning Town South | 7.08 |
| Redbridge | Monkhams | 2.90 | Hainault | 7.09 |
| Richmond upon Thames | East Sheen | 2.17 | Heathfield | 6.48 |
| Southwark | Village | 2.48 | Peckham | 6.44 |
| Sutton | Belmont | 3.90 | St. Helier | 9.17 |
| Tower Hamlets | Spitalfields and Banglatown | 2.97 | Bromley-by-Bow | 5.68 |
| Waltham Forest | Leytonstone | 4.62 | Valley | 6.88 |
| Wandsworth | Thamesfield | 2.12 | Latchmere | 5.29 |
| Westminster | Marylebone High Street | 2.03 | Queen's Park | 5.10 |
| | | | | |
| Inner London | | 4.18 | | |
| Outer London | | 5.52 | | |
| Greater London | | 4.99 | | |
| England and Wales | | 7.15 | | |

*Source: 2001 Census Area Statistics, Table CAS023*

## Map 78 Percentage of residents aged 16 to 74 in lower supervisory and technical occupations, 2001

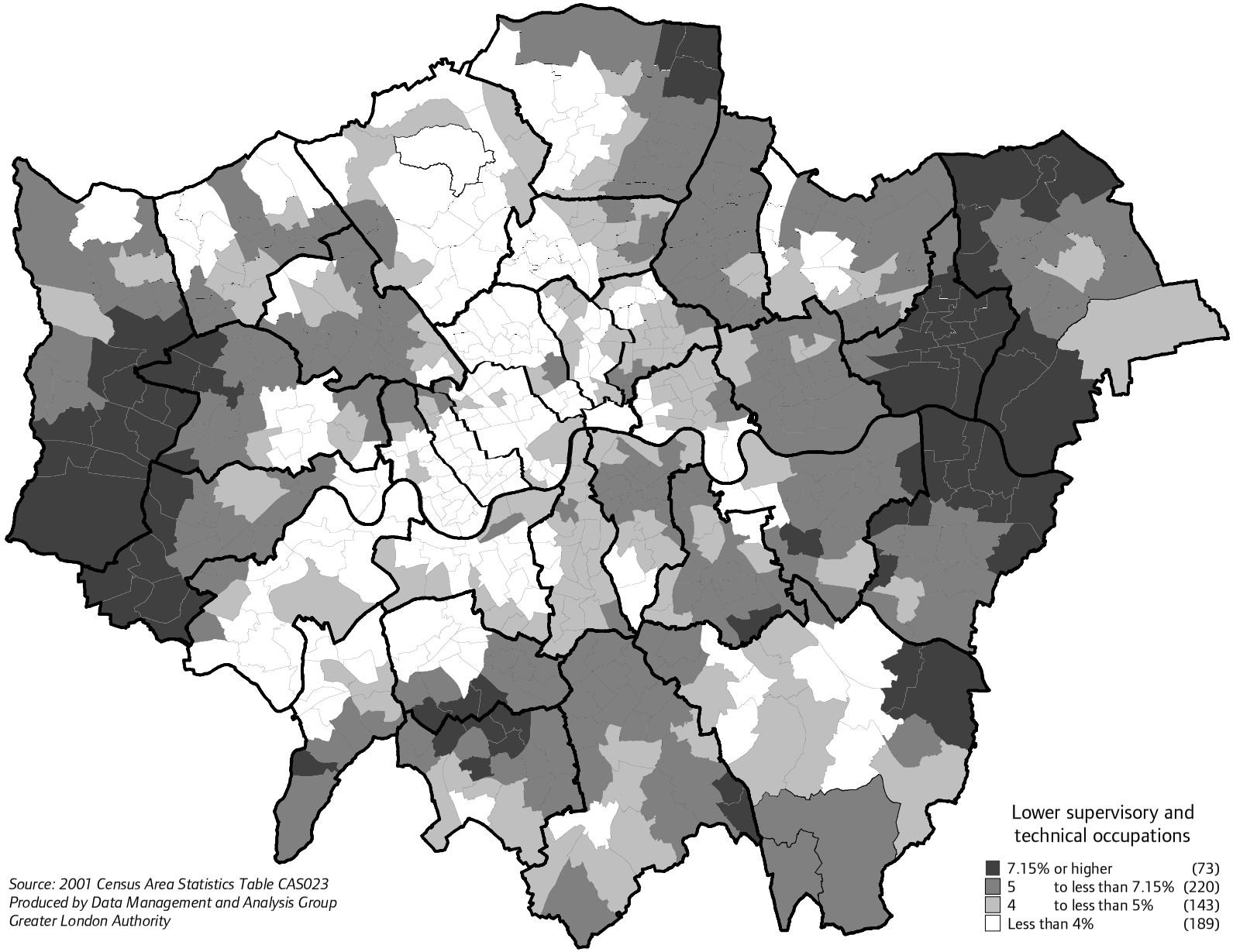


*Source: 2001 Census Area Statistics Table CAS023*
*Produced by Data Management and Analysis Group*
*Greater London Authority*

**Table 79 Percentage of residents aged 16 to 74 in semi-routine occupations, 2001**

| | Ward in the borough with the lowest value | | Ward in the borough with the highest value | |
|---|---|---|---|---|
| City of London | | 4.23 | | |
| Barking and Dagenham | Longbridge | 9.85 | River | 15.18 |
| Barnet | Garden Suburb | 4.11 | Burnt Oak | 12.72 |
| Bexley | Longlands | 7.42 | Thamesmead East | 14.47 |
| Brent | Brondesbury Park | 6.66 | Alperton | 14.37 |
| Bromley | Bickley | 5.69 | Cray Valley East | 11.70 |
| Camden | Hampstead Town | 3.38 | St. Pancras and Somers Town | 12.02 |
| Croydon | Purley | 6.57 | Fieldway | 15.23 |
| Ealing | Ealing Broadway | 4.25 | Southall Green | 15.16 |
| Enfield | Winchmore Hill | 5.73 | Edmonton Green | 12.53 |
| Greenwich | Blackheath Westcombe | 5.73 | Glyndon | 13.64 |
| Hackney | Clissold | 7.22 | Chatham | 11.70 |
| Hammersmith and Fulham | Palace Riverside | 4.28 | College Park and Old Oak | 11.16 |
| Haringey | Muswell Hill | 4.18 | Northumberland Park | 11.98 |
| Harrow | Pinner South | 6.11 | Roxbourne | 11.66 |
| Havering | Upminster | 7.94 | Gooshays | 14.50 |
| Hillingdon | Ickenham | 6.52 | Pinkwell | 12.83 |
| Hounslow | Chiswick Homefields | 5.05 | Hanworth | 13.94 |
| Islington | Highbury East | 5.95 | Holloway | 9.24 |
| Kensington and Chelsea | Campden | 3.24 | Golborne | 10.60 |
| Kingston upon Thames | Grove | 5.00 | Chessington North and Hook | 11.48 |
| Lambeth | Clapham Common | 5.32 | Coldharbour | 11.19 |
| Lewisham | Blackheath | 7.47 | Downham | 13.18 |
| Merton | Village | 2.76 | Pollards Hill | 13.27 |
| Newham | Forest Gate North | 10.54 | East Ham North | 13.64 |
| Redbridge | Monkhams | 5.15 | Hainault | 11.97 |
| Richmond upon Thames | Twickenham Riverside | 3.71 | Heathfield | 10.03 |
| Southwark | Village | 4.58 | Peckham | 13.65 |
| Sutton | Belmont | 6.43 | St. Helier | 14.12 |
| Tower Hamlets | St. Katherine's and Wapping | 6.22 | East India and Lansbury | 12.94 |
| Waltham Forest | Leytonstone | 8.50 | Cathall | 12.35 |
| Wandsworth | Thamesfield | 3.72 | Latchmere | 10.58 |
| Westminster | Abbey Road | 4.44 | Queen's Park | 11.65 |
| | | | | |
| Inner London | | 8.41 | | |
| Outer London | | 9.45 | | |
| Greater London | | 9.04 | | |
| England and Wales | | 11.68 | | |

*Source: 2001 Census Area Statistics, Table CAS023*

**Map 79 Percentage of residents aged 16 to 74 in semi-routine occupations, 2001**

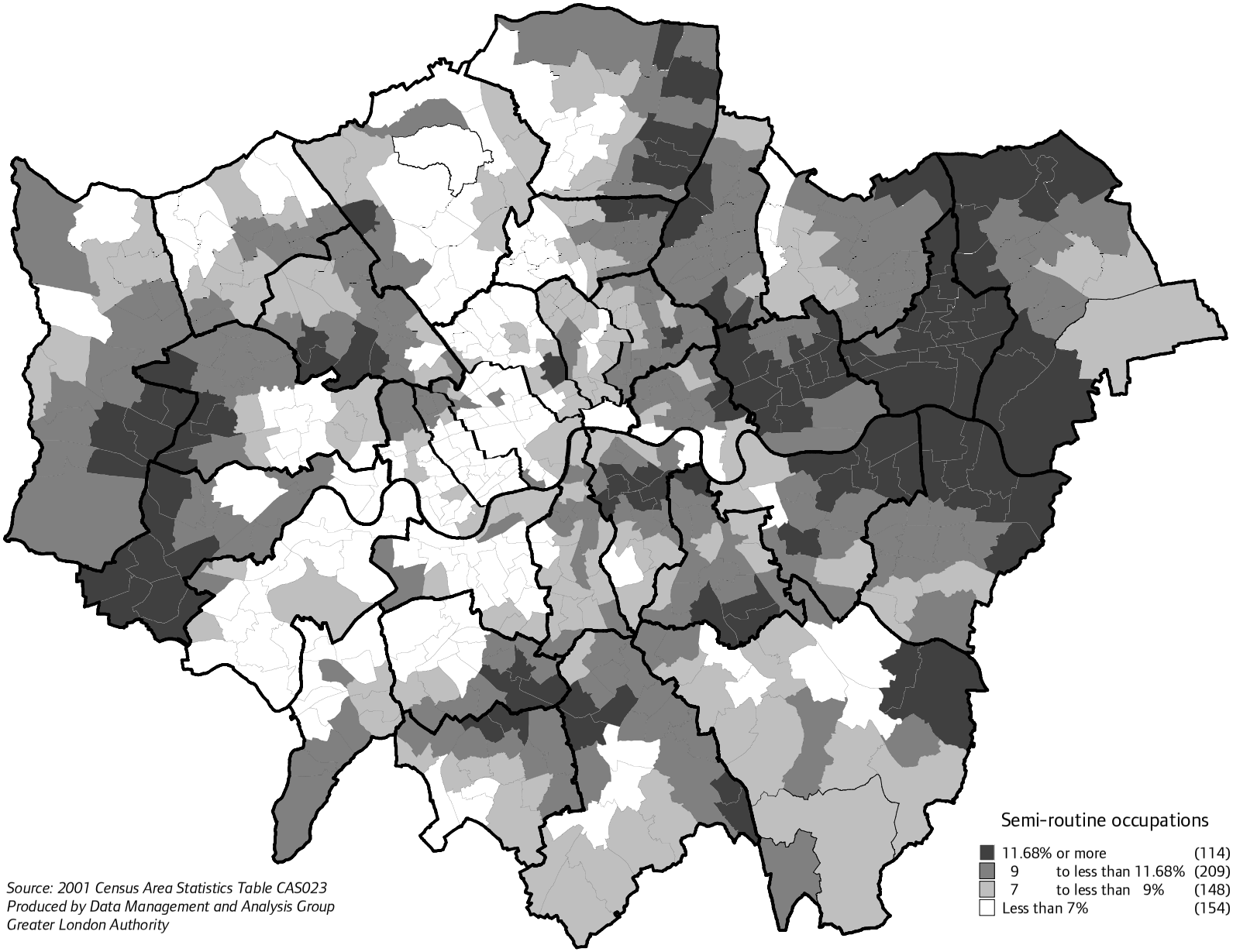


*Source: 2001 Census Area Statistics Table CAS023*
*Produced by Data Management and Analysis Group*
*Greater London Authority*

## Table 80 Percentage of residents aged 16 to 74 in routine occupations, 2001

| | Ward in the borough with the lowest value | | Ward in the borough with the highest value | |
|---|---|---|---|---|
| City of London | | 2.29 | | |
| Barking and Dagenham | Longbridge | 6.04 | Parsloes | 12.57 |
| Barnet | Finchley Church End | 2.31 | Burnt Oak | 8.44 |
| Bexley | Sidcup | 3.16 | North End | 10.92 |
| Brent | Kenton | 3.49 | Alperton | 9.71 |
| Bromley | Shortlands | 2.15 | Cray Valley West | 8.74 |
| Camden | Hampstead Town | 1.95 | St. Pancras and Somers Town | 6.77 |
| Croydon | Selsdon and Ballards | 3.07 | New Addington | 11.86 |
| Ealing | Hanger Hill | 2.80 | Southall Broadway | 11.49 |
| Enfield | Grange | 3.11 | Enfield Highway | 10.43 |
| Greenwich | Blackheath Westcombe | 3.70 | Eltham West | 9.86 |
| Hackney | Lordship | 4.88 | Chatham | 8.51 |
| Hammersmith and Fulham | Palace Riverside | 2.56 | College Park and Old Oak | 8.25 |
| Haringey | Crouch End | 2.44 | Northumberland Park | 9.51 |
| Harrow | Pinner South | 2.44 | Kenton East | 8.14 |
| Havering | Upminster | 3.37 | Heaton | 11.18 |
| Hillingdon | Northwood | 2.54 | Yiewsley | 10.13 |
| Hounslow | Chiswick Riverside | 2.75 | Bedfont | 10.57 |
| Islington | Highbury East | 4.28 | Caledonian | 6.91 |
| Kensington and Chelsea | Queen's Gate | 1.95 | Golborne | 7.70 |
| Kingston upon Thames | St. Mark's | 2.86 | Chessington North and Hook | 7.83 |
| Lambeth | Clapham Common | 3.59 | Stockwell | 7.70 |
| Lewisham | Blackheath | 4.03 | Downham | 9.02 |
| Merton | Hillside | 1.71 | Figge's Marsh | 8.70 |
| Newham | Forest Gate South | 5.97 | Canning Town South | 10.75 |
| Redbridge | Monkhams | 2.01 | Hainault | 7.89 |
| Richmond upon Thames | East Sheen | 2.01 | Heathfield | 6.64 |
| Southwark | Village | 2.70 | Livesey | 9.27 |
| Sutton | Cheam | 3.09 | St. Helier | 10.62 |
| Tower Hamlets | Millwall | 3.84 | Bromley-by-Bow | 9.02 |
| Waltham Forest | Leytonstone | 4.99 | Higham Hill | 9.23 |
| Wandsworth | Thamesfield | 2.17 | Latchmere | 6.91 |
| Westminster | Abbey Road | 2.30 | Queen's Park | 7.89 |
| | | | | |
| Inner London | | 5.49 | | |
| Outer London | | 5.99 | | |
| Greater London | | 5.79 | | |
| England and Wales | | 9.07 | | |

*Source: 2001 Census Area Statistics, Table CAS023*

## Map 80 Percentage of residents aged 16 to 74 in routine occupations, 2001

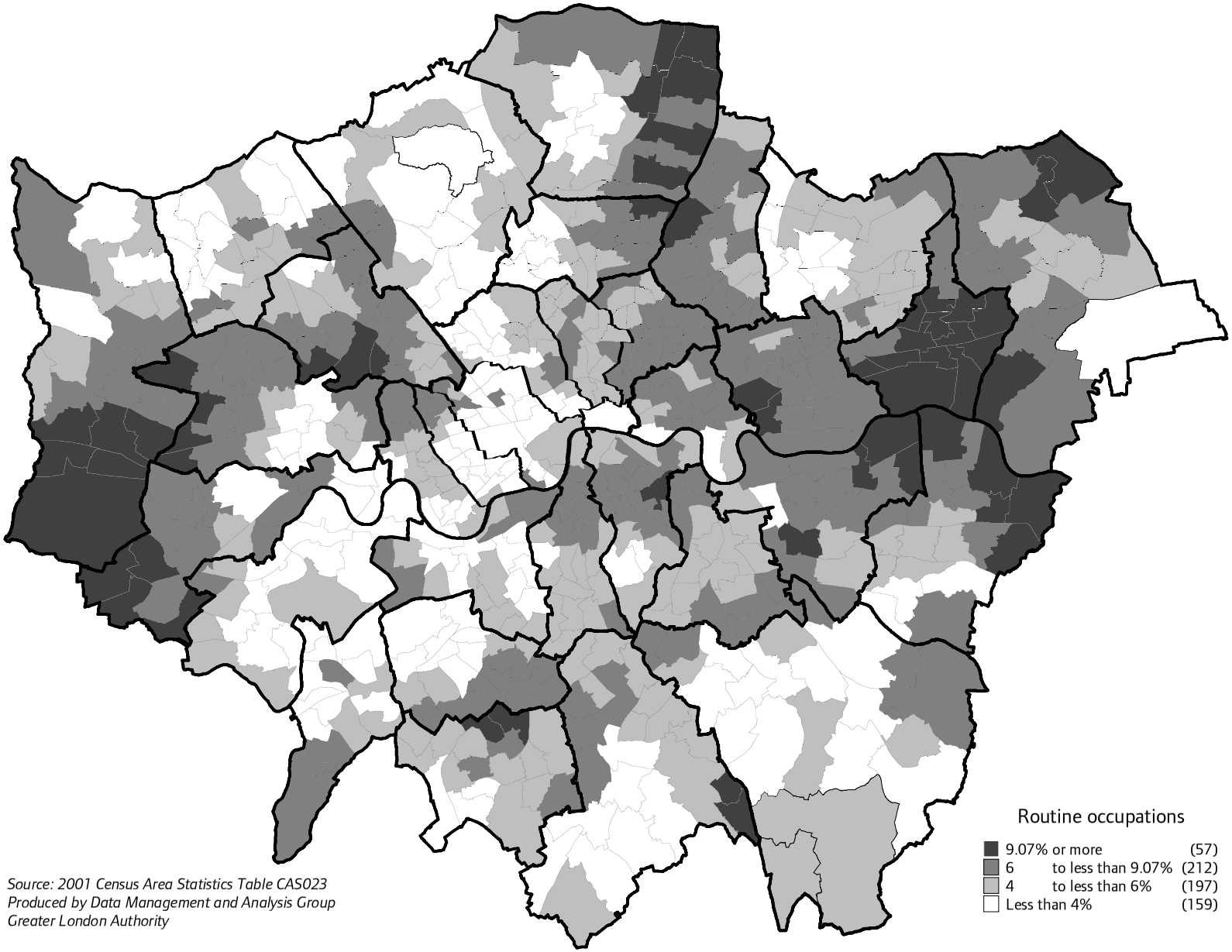


*Source: 2001 Census Area Statistics Table CAS023*
*Produced by Data Management and Analysis Group*
*Greater London Authority*

**Table 81 Percentage of residents aged 16 to 74 who had never worked or were long-term unemployed, 2001**

| | Ward in the borough with the lowest value | | Ward in the borough with the highest value | |
|---|---|---|---|---|
| City of London | | 3.25 | | |
| Barking and Dagenham | Longbridge | 3.03 | Gascoigne | 12.39 |
| Barnet | High Barnet | 2.77 | Burnt Oak | 8.23 |
| Bexley | Blendon and Penhill | 1.41 | Thamesmead East | 5.59 |
| Brent | Queens Park | 4.93 | Stonebridge | 12.68 |
| Bromley | West Wickham | 1.29 | Crystal Palace | 6.17 |
| Camden | Hampstead Town | 2.90 | St. Pancras and Somers Town | 12.08 |
| Croydon | Selsdon and Ballards | 1.27 | Fieldway | 8.72 |
| Ealing | Northfield | 2.13 | Southall Broadway | 12.02 |
| Enfield | Town | 2.27 | Edmonton Green | 12.74 |
| Greenwich | Eltham North | 2.92 | Woolwich Riverside | 11.77 |
| Hackney | Clissold | 8.25 | Springfield | 15.15 |
| Hammersmith and Fulham | Palace Riverside | 2.90 | Wormholt and White City | 9.33 |
| Haringey | Crouch End | 3.21 | Northumberland Park | 15.76 |
| Harrow | Pinner South | 2.37 | Roxbourne | 7.44 |
| Havering | Upminster | 1.20 | Gooshays | 4.32 |
| Hillingdon | Ickenham | 1.56 | Yeading | 5.48 |
| Hounslow | Turnham Green | 2.42 | Heston West | 8.13 |
| Islington | Clerkenwell | 5.67 | Finsbury Park | 9.96 |
| Kensington and Chelsea | Campden | 3.56 | Golborne | 12.63 |
| Kingston upon Thames | St. Mark's | 1.49 | Norbiton | 4.90 |
| Lambeth | Thurlow Park | 4.14 | Coldharbour | 10.24 |
| Lewisham | Catford South | 4.43 | Evelyn | 11.86 |
| Merton | Dundonald | 1.84 | Cricket Green | 6.76 |
| Newham | Royal Docks | 8.69 | Green Street West | 19.20 |
| Redbridge | Monkhams | 2.04 | Clementswood | 14.38 |
| Richmond upon Thames | South Twickenham | 1.39 | Ham Petersham & Richmond Riverside | 3.39 |
| Southwark | Village | 3.11 | Peckham | 12.25 |
| Sutton | Nonsuch | 1.26 | St. Helier | 4.30 |
| Tower Hamlets | Millwall | 8.00 | Bromley-by-Bow | 19.12 |
| Waltham Forest | Chingford Green | 2.12 | Leyton | 12.12 |
| Wandsworth | Thamesfield | 1.85 | Roehampton | 6.58 |
| Westminster | Tachbrook | 3.33 | Church Street | 12.57 |
| | | | | |
| Inner London | | 7.99 | | |
| Outer London | | 4.72 | | |
| Greater London | | 6.01 | | |
| England and Wales | | 3.73 | | |

*Source: 2001 Census Area Statistics, Table CAS023*

**Map 81 Percentage of residents aged 16 to 74 who had never worked or were long-term unemployed, 2001**

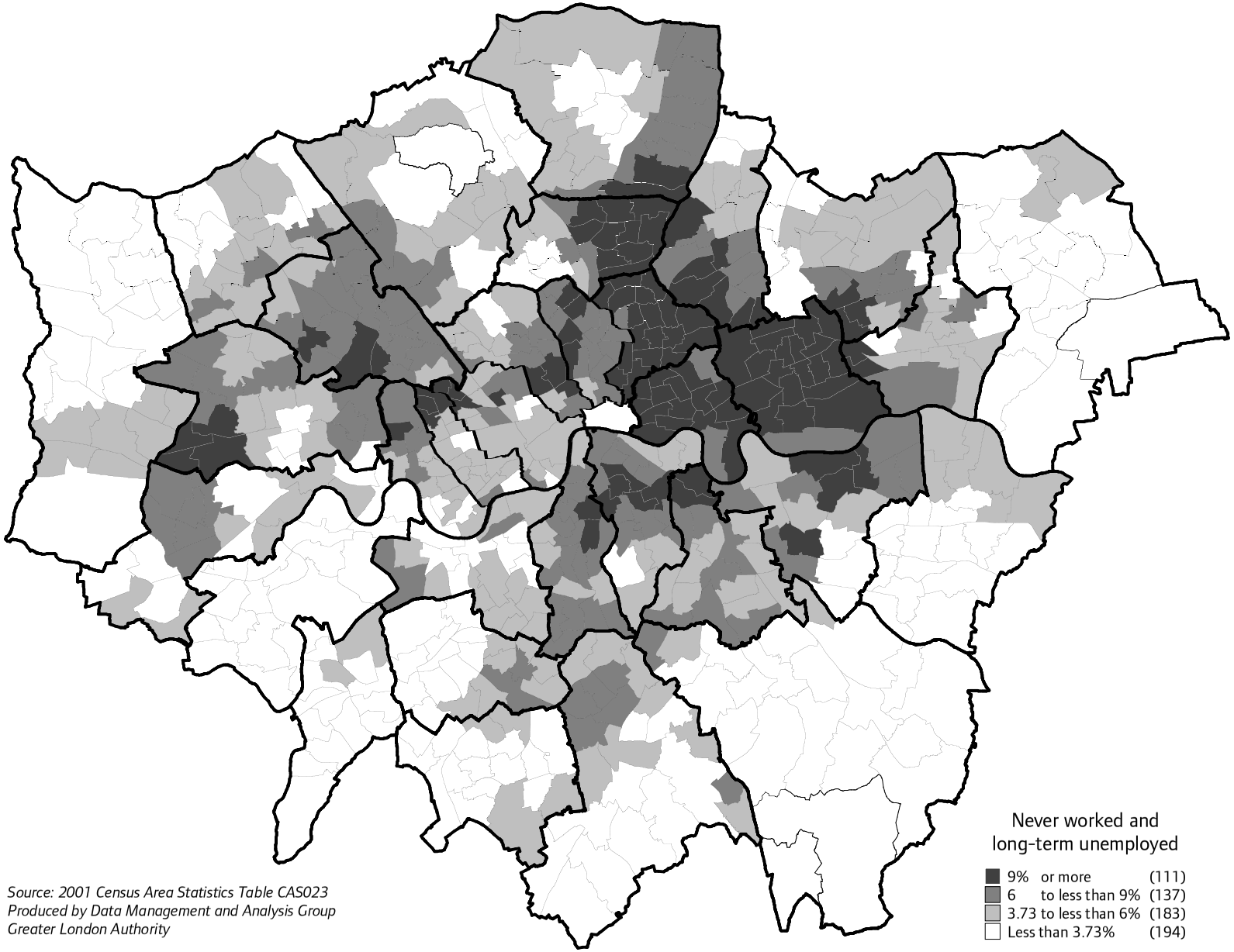


*Source: 2001 Census Area Statistics Table CAS023*
*Produced by Data Management and Analysis Group*
*Greater London Authority*

**Table 82 Percentage of residents aged 16 to 74 who were full-time students or whose occupation was not classified for other reasons, 2001**

| | Ward in the borough with the lowest value | | Ward in the borough with the highest value | |
|---|---|---|---|---|
| City of London | | 18.19 | | |
| Barking and Dagenham | Abbey | 22.96 | Becontree | 29.28 |
| Barnet | West Finchley | 20.54 | Colindale | 27.80 |
| Bexley | Thamesmead East | 19.76 | St. Mary's | 25.64 |
| Brent | Queens Park | 20.87 | Northwick Park | 27.92 |
| Bromley | Crystal Palace | 18.12 | Orpington | 26.59 |
| Camden | West Hampstead | 17.38 | Bloomsbury | 42.50 |
| Croydon | Fairfield | 17.28 | New Addington | 25.75 |
| Ealing | Southfield | 16.05 | Dormers Wells | 27.42 |
| Enfield | Enfield Lock | 20.57 | Cockfosters | 30.05 |
| Greenwich | Blackheath Westcombe | 19.30 | Eltham South | 35.23 |
| Hackney | Clissold | 19.51 | Wick | 30.56 |
| Hammersmith and Fulham | Town | 17.12 | College Park and Old Oak | 28.50 |
| Haringey | Crouch End | 14.56 | White Hart Lane | 30.55 |
| Harrow | Headstone South | 20.21 | Kenton East | 26.69 |
| Havering | Romford Town | 20.21 | Cranham | 29.91 |
| Hillingdon | Heathrow Villages | 19.11 | Uxbridge South | 31.64 |
| Hounslow | Turnham Green | 16.76 | Hounslow West | 25.39 |
| Islington | Highbury East | 19.96 | Holloway | 31.22 |
| Kensington and Chelsea | Redcliffe | 19.06 | Golborne | 27.84 |
| Kingston upon Thames | Canbury | 17.58 | Coombe Hill | 32.50 |
| Lambeth | Clapham Common | 16.00 | Bishop's | 29.73 |
| Lewisham | Blackheath | 18.57 | Downham | 26.36 |
| Merton | Trinity | 14.99 | St. Helier | 25.36 |
| Newham | Royal Docks | 22.70 | Canning Town South | 29.66 |
| Redbridge | Roding | 20.57 | Clementswood | 26.81 |
| Richmond upon Thames | Twickenham Riverside | 15.40 | Heathfield | 23.38 |
| Southwark | Surrey Docks | 17.20 | Cathedrals | 36.97 |
| Sutton | Sutton West | 17.14 | Beddington South | 23.95 |
| Tower Hamlets | St. Katherine's and Wapping | 17.08 | Mile End and Globe Town | 32.56 |
| Waltham Forest | Chapel End | 19.53 | Chingford Green | 25.68 |
| Wandsworth | Fairfield | 13.21 | Roehampton | 37.86 |
| Westminster | Warwick | 18.30 | Knightsbridge and Belgravia | 30.79 |
| | | | | |
| Inner London | | 23.54 | | |
| Outer London | | 23.02 | | |
| Greater London | | 23.22 | | |
| England and Wales | | 24.94 | | |

*Source: 2001 Census Area Statistics, Table CAS023*

**Map 82 Percentage of residents aged 16 to 74 who were full-time students or whose occupation was not classified for other reasons, 2001**

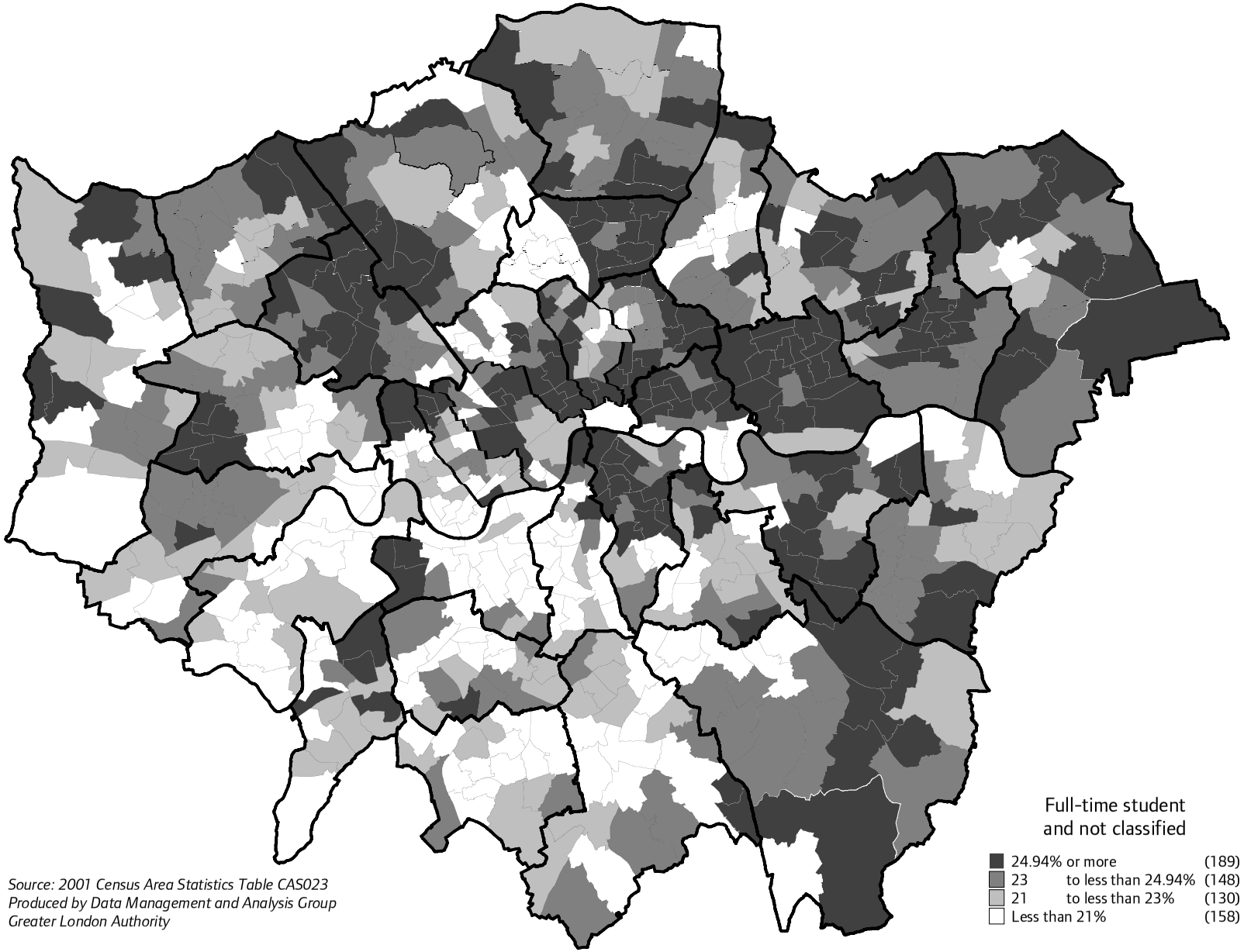


*Source: 2001 Census Area Statistics Table CAS023*
*Produced by Data Management and Analysis Group*
*Greater London Authority*

**Table 83 Percentage of residents aged 16 to 74 with a limiting long-term illness in higher managerial and professional occupations, 2001**

| | Ward in the borough with the lowest value | | Ward in the borough with the highest value | |
|---|---|---|---|---|
| City of London | | 12.27 | | |
| Barking and Dagenham | Mayesbrook | 0.84 | Abbey | 3.13 |
| Barnet | Colindale | 2.36 | Garden Suburb | 10.71 |
| Bexley | Crayford | 1.52 | Sidcup | 4.85 |
| Brent | Stonebridge | 1.56 | Kenton | 6.51 |
| Bromley | Crystal Palace | 3.02 | Bickley | 8.88 |
| Camden | St. Pancras and Somers Town | 2.05 | Hampstead Town | 10.33 |
| Croydon | Fieldway | 1.05 | Fairfield | 7.07 |
| Ealing | Southall Broadway | 1.61 | Ealing Broadway | 10.50 |
| Enfield | Turkey Street | 1.30 | Highlands | 5.28 |
| Greenwich | Woolwich Riverside | 1.35 | Blackheath Westcombe | 5.90 |
| Hackney | King's Park | 1.20 | Clissold | 4.90 |
| Hammersmith and Fulham | College Park and Old Oak | 1.85 | Palace Riverside | 8.52 |
| Haringey | Northumberland Park | 1.45 | Highgate | 10.83 |
| Harrow | Roxbourne | 2.42 | Pinner South | 7.91 |
| Havering | Heaton | 1.10 | Emerson Park | 4.97 |
| Hillingdon | Yeading | 1.90 | Eastcote and East Ruislip | 7.83 |
| Hounslow | Feltham North | 2.38 | Chiswick Homefields | 8.54 |
| Islington | Caledonian | 2.95 | Highbury East | 5.64 |
| Kensington and Chelsea | Golborne | 2.99 | Royal Hospital | 10.86 |
| Kingston upon Thames | Chessington North and Hook | 2.85 | St. Mark's | 10.47 |
| Lambeth | Vassall | 2.66 | Clapham Common | 6.19 |
| Lewisham | Downham | 1.84 | Blackheath | 6.32 |
| Merton | Cricket Green | 1.91 | Village | 12.31 |
| Newham | Canning Town South | 0.79 | Royal Docks | 2.78 |
| Redbridge | Clementswood | 2.20 | Monkhams | 9.17 |
| Richmond upon Thames | West Twickenham | 4.18 | Twickenham Riverside | 11.71 |
| Southwark | Livesey | 1.50 | Village | 10.13 |
| Sutton | St. Helier | 1.70 | Belmont | 7.73 |
| Tower Hamlets | Bow East | 1.79 | St. Katherine's and Wapping | 6.80 |
| Waltham Forest | Wood Street | 2.09 | Leytonstone | 5.81 |
| Wandsworth | Roehampton | 2.43 | East Putney | 8.69 |
| Westminster | Queen's Park | 2.61 | Marylebone High Street | 9.41 |
| | | | | |
| Inner London | | 4.04 | | |
| Outer London | | 3.92 | | |
| Greater London | | 3.97 | | |
| England and Wales | | 3.04 | | |

*Source: 2001 Census Area Statistics, Table CAS024*

**Map 83 Percentage of residents aged 16 to 74 with a limiting long-term illness (LLTI) in higher managerial and professional occupations, 2001**

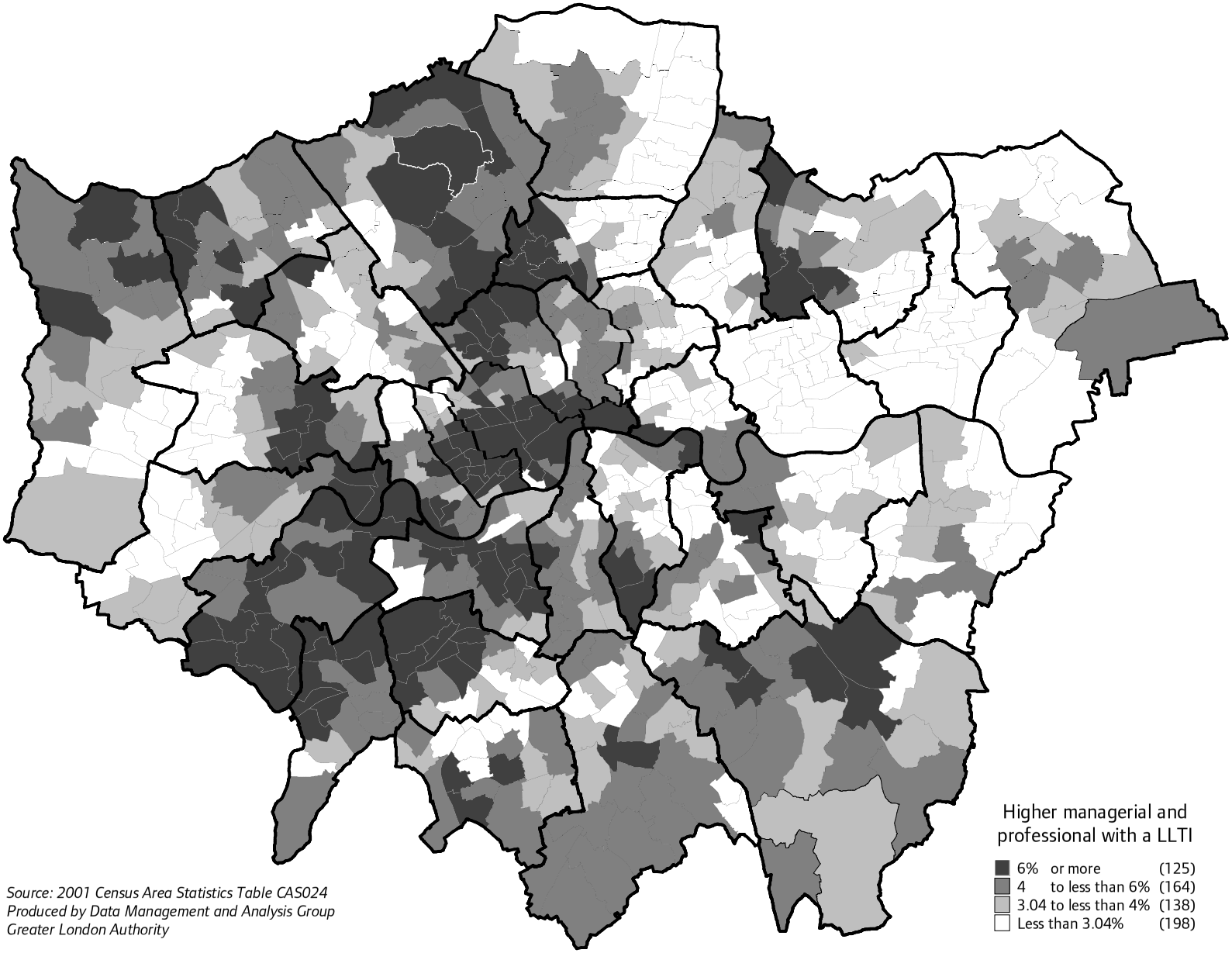


*Source: 2001 Census Area Statistics Table CAS024*
*Produced by Data Management and Analysis Group*
*Greater London Authority*

**Table 84 Percentage of residents aged 16 to 74 with a limiting long-term illness in lower managerial and professional occupations, 2001**

| | Ward in the borough with the lowest value | | Ward in the borough with the highest value | |
|---|---|---|---|---|
| City of London | | 19.69 | | |
| Barking and Dagenham | Gascoigne | 5.20 | Longbridge | 11.65 |
| Barnet | Burnt Oak | 8.06 | Garden Suburb | 18.87 |
| Bexley | North End | 7.32 | Longlands | 14.97 |
| Brent | Stonebridge | 6.99 | Mapesbury | 12.90 |
| Bromley | Mottingham and Chislehurst North | 8.61 | Shortlands | 17.15 |
| Camden | St. Pancras and Somers Town | 8.52 | Frognal and Fitzjohns | 17.76 |
| Croydon | Fieldway | 7.23 | Selsdon and Ballards | 17.21 |
| Ealing | Southall Broadway | 5.23 | Northfield | 18.16 |
| Enfield | Edmonton Green | 6.95 | Grange | 14.74 |
| Greenwich | Abbey Wood | 6.79 | Blackheath Westcombe | 14.70 |
| Hackney | De Beauvoir | 6.45 | Lordship | 11.08 |
| Hammersmith and Fulham | College Park and Old Oak | 7.83 | Palace Riverside | 16.70 |
| Haringey | White Hart Lane | 6.25 | Highgate | 17.45 |
| Harrow | Kenton East | 7.67 | Belmont | 15.55 |
| Havering | Heaton | 7.29 | Upminster | 13.57 |
| Hillingdon | Townfield | 7.77 | Northwood | 14.44 |
| Hounslow | Heston West | 6.94 | Chiswick Riverside | 15.64 |
| Islington | Bunhill | 8.14 | Highbury East | 12.79 |
| Kensington and Chelsea | Golborne | 8.10 | Courtfield | 16.92 |
| Kingston upon Thames | Norbiton | 9.36 | St. Mark's | 19.62 |
| Lambeth | Ferndale | 9.55 | Thurlow Park | 13.98 |
| Lewisham | Evelyn | 6.96 | Crofton Park | 13.64 |
| Merton | St. Helier | 8.35 | Hillside | 19.28 |
| Newham | Green Street West | 5.14 | Forest Gate North | 12.27 |
| Redbridge | Clementswood | 6.24 | Church End | 14.75 |
| Richmond upon Thames | Hampton Wick | 10.64 | East Sheen | 21.17 |
| Southwark | Faraday | 6.42 | Village | 13.90 |
| Sutton | St. Helier | 8.95 | Sutton South | 16.84 |
| Tower Hamlets | Shadwell | 4.06 | Millwall | 10.02 |
| Waltham Forest | Higham Hill | 8.35 | Hale End and Highams Park | 14.62 |
| Wandsworth | Roehampton | 5.66 | Thamesfield | 18.08 |
| Westminster | Harrow Road | 7.16 | Knightsbridge and Belgravia | 18.51 |
| | | | | |
| Inner London | | 10.11 | | |
| Outer London | | 10.85 | | |
| Greater London | | 10.54 | | |
| England and Wales | | 8.84 | | |

*Source: 2001 Census Area Statistics, Table CAS024*

**Map 84 Percentage of residents aged 16 to 74 with a limiting long-term illness (LLTI) in lower managerial and professional occupations, 2001**

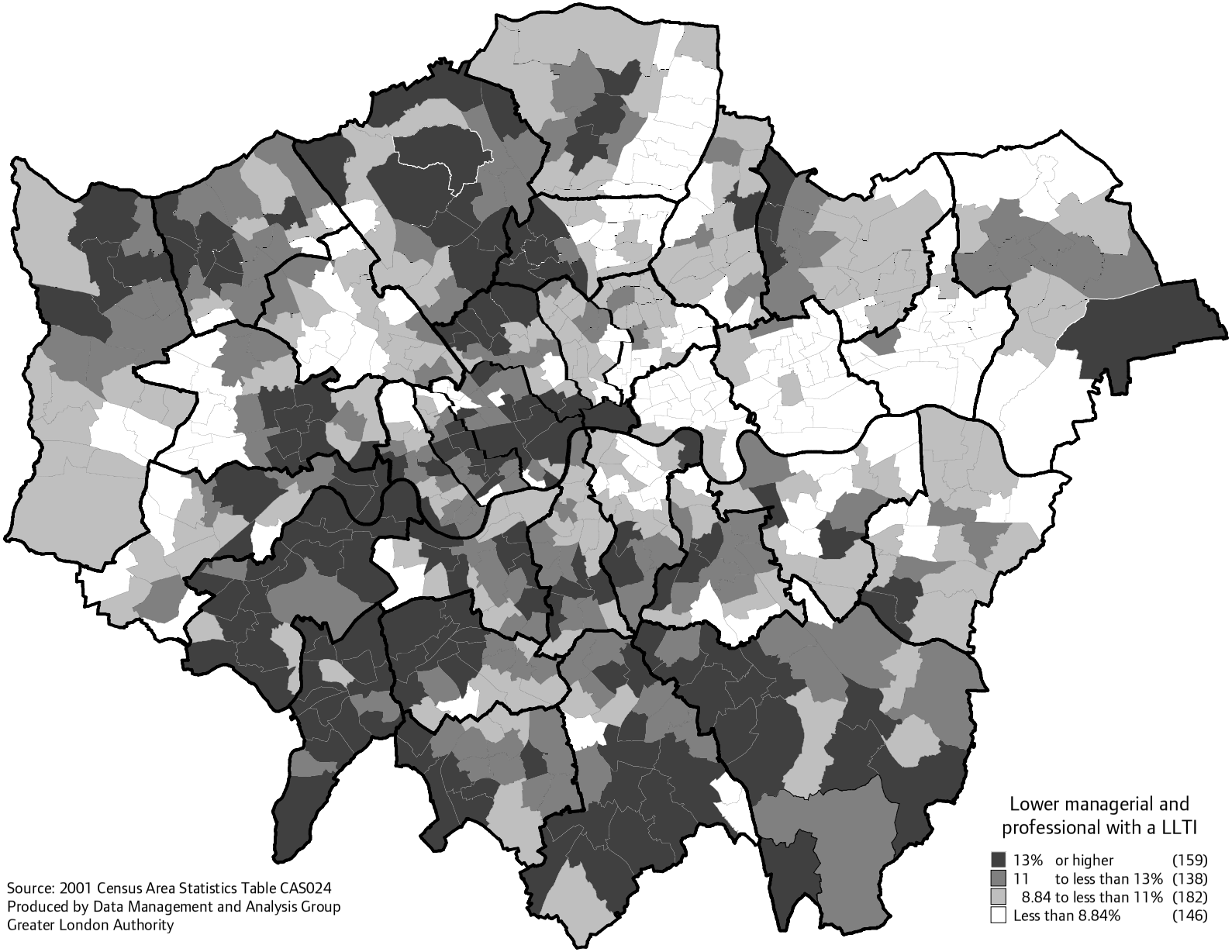


Source: 2001 Census Area Statistics Table CAS024
Produced by Data Management and Analysis Group
Greater London Authority

**Table 85 Percentage of residents aged 16 to 74 with a limiting long-term illness in intermediate occupations, 2001**

| | Ward in the borough with the lowest value | | Ward in the borough with the highest value | |
|---|---|---|---|---|
| City of London | | 4.56 | | |
| Barking and Dagenham | Becontree | 4.68 | Village | 7.72 |
| Barnet | Hendon | 4.79 | Brunswick Park | 8.35 |
| Bexley | North End | 5.15 | Falconwood and Welling | 9.86 |
| Brent | Stonebridge | 3.88 | Preston | 7.02 |
| Bromley | Mottingham and Chislehurst North | 4.75 | Biggin Hill | 9.20 |
| Camden | Gospel Oak | 3.17 | Cantelowes | 5.59 |
| Croydon | Fieldway | 5.12 | Heathfield | 9.43 |
| Ealing | Southall Broadway | 3.28 | Northolt Mandeville | 7.70 |
| Enfield | Edmonton Green | 4.04 | Town | 7.72 |
| Greenwich | Peninsula | 3.68 | Eltham North | 8.39 |
| Hackney | De Beauvoir | 3.08 | Stoke Newington Central | 5.55 |
| Hammersmith and Fulham | Wormholt and White City | 3.67 | Avonmore and Brook Green | 7.27 |
| Haringey | Hornsey | 3.36 | Noel Park | 5.49 |
| Harrow | Stanmore Park | 5.47 | Pinner South | 9.71 |
| Havering | Heaton | 5.26 | Romford Town | 8.82 |
| Hillingdon | Townfield | 5.11 | Manor | 10.01 |
| Hounslow | Hanworth | 4.77 | Bedfont | 8.92 |
| Islington | Finsbury Park | 3.28 | Clerkenwell | 5.87 |
| Kensington and Chelsea | Stanley | 2.46 | Pembridge | 6.67 |
| Kingston upon Thames | Coombe Hill | 4.59 | Alexandra | 8.29 |
| Lambeth | Larkhall | 3.12 | Streatham South | 8.22 |
| Lewisham | Lee Green | 4.38 | Catford South | 7.79 |
| Merton | Village | 3.17 | Cannon Hill | 9.02 |
| Newham | East Ham North | 3.09 | Royal Docks | 6.07 |
| Redbridge | Loxford | 5.06 | Clayhall | 7.99 |
| Richmond upon Thames | Mortlake and Barnes Common | 4.34 | Whitton | 8.27 |
| Southwark | Peckham | 3.22 | Surrey Docks | 7.64 |
| Sutton | St. Helier | 5.70 | Stonecot | 10.07 |
| Tower Hamlets | Whitechapel | 1.36 | Bow West | 4.91 |
| Waltham Forest | High Street | 4.73 | Endlebury | 7.50 |
| Wandsworth | Roehampton | 4.56 | Nightingale | 7.91 |
| Westminster | Bryanston and Dorset Square | 2.83 | Churchill | 7.10 |
| | | | | |
| Inner London | | 4.78 | | |
| Outer London | | 6.39 | | |
| Greater London | | 5.72 | | |
| England and Wales | | 4.74 | | |

*Source: 2001 Census Area Statistics, Table CAS024*

## Map 85 Percentage of residents aged 16 to 74 with a limiting long-term illness (LLTI) in intermediate occupations, 2001

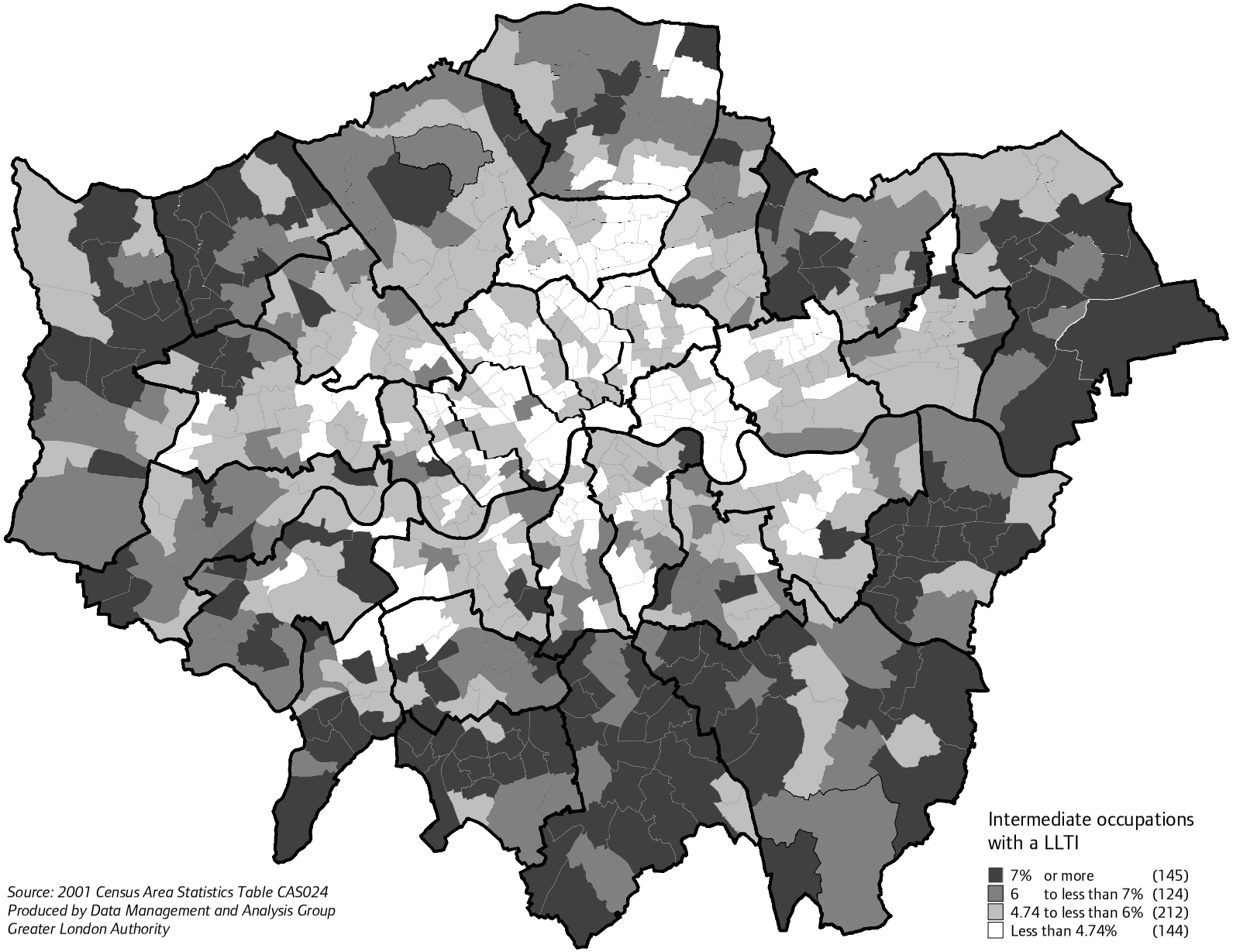


*Source: 2001 Census Area Statistics Table CAS024*
*Produced by Data Management and Analysis Group*
*Greater London Authority*

**Table 86 Percentage of residents aged 16 to 74 with a limiting long-term illness who were small employers or own account workers, 2001**

| | Ward in the borough with the lowest value | | Ward in the borough with the highest value | |
|---|---|---|---|---|
| City of London | | 5.42 | | |
| Barking and Dagenham | Alibon | 3.34 | Longbridge | 6.72 |
| Barnet | Burnt Oak | 3.81 | East Barnet | 9.09 |
| Bexley | North End | 3.54 | Blendon and Penhill | 7.85 |
| Brent | Stonebridge | 2.79 | Brondesbury Park | 7.43 |
| Bromley | Farnborough and Crofton | 4.55 | Darwin | 10.69 |
| Camden | St. Pancras and Somers Town | 2.36 | Hampstead Town | 7.58 |
| Croydon | Fieldway | 3.44 | Coulsdon West | 7.90 |
| Ealing | Southall Broadway | 2.95 | Acton Central | 5.71 |
| Enfield | Edmonton Green | 3.85 | Bush Hill Park | 8.06 |
| Greenwich | Abbey Wood | 2.26 | Coldharbour and New Eltham | 6.45 |
| Hackney | King's Park | 2.71 | Clissold | 5.59 |
| Hammersmith and Fulham | Wormholt and White City | 2.95 | Addison | 6.41 |
| Haringey | White Hart Lane | 2.54 | Fortis Green | 7.85 |
| Harrow | Headstone South | 4.34 | Canons | 9.21 |
| Havering | Cranham | 3.41 | Emerson Park | 7.46 |
| Hillingdon | Townfield | 3.92 | Ickenham | 9.10 |
| Hounslow | Feltham West | 2.94 | Osterley and Spring Grove | 6.02 |
| Islington | Holloway | 3.34 | St. Mary's | 5.25 |
| Kensington and Chelsea | Notting Barns | 3.21 | Redcliffe | 9.98 |
| Kingston upon Thames | Surbiton Hill | 3.86 | Old Malden | 7.85 |
| Lambeth | Ferndale | 2.83 | Herne Hill | 5.16 |
| Lewisham | Telegraph Hill | 3.14 | Grove Park | 5.32 |
| Merton | Cricket Green | 3.99 | Village | 8.21 |
| Newham | Stratford and New Town | 2.27 | Wall End | 4.49 |
| Redbridge | Loxford | 4.00 | Clayhall | 9.19 |
| Richmond upon Thames | Hampton Wick | 5.46 | East Sheen | 9.85 |
| Southwark | Brunswick Park | 2.10 | College | 5.72 |
| Sutton | Sutton South | 3.67 | Cheam | 9.60 |
| Tower Hamlets | Mile End East | 1.52 | Bromley-by-Bow | 4.38 |
| Waltham Forest | William Morris | 3.18 | Chingford Green | 7.33 |
| Wandsworth | Latchmere | 3.19 | Thamesfield | 6.54 |
| Westminster | Church Street | 2.67 | Little Venice | 6.42 |
| | | | | |
| Inner London | | 4.06 | | |
| Outer London | | 5.41 | | |
| Greater London | | 4.85 | | |
| England and Wales | | 5.02 | | |

*Source: 2001 Census Area Statistics, Table CAS024*

**Map 86 Percentage of residents aged 16 to 74 with a limiting long-term illness (LLTI) who were small employers or own account workers, 2001**

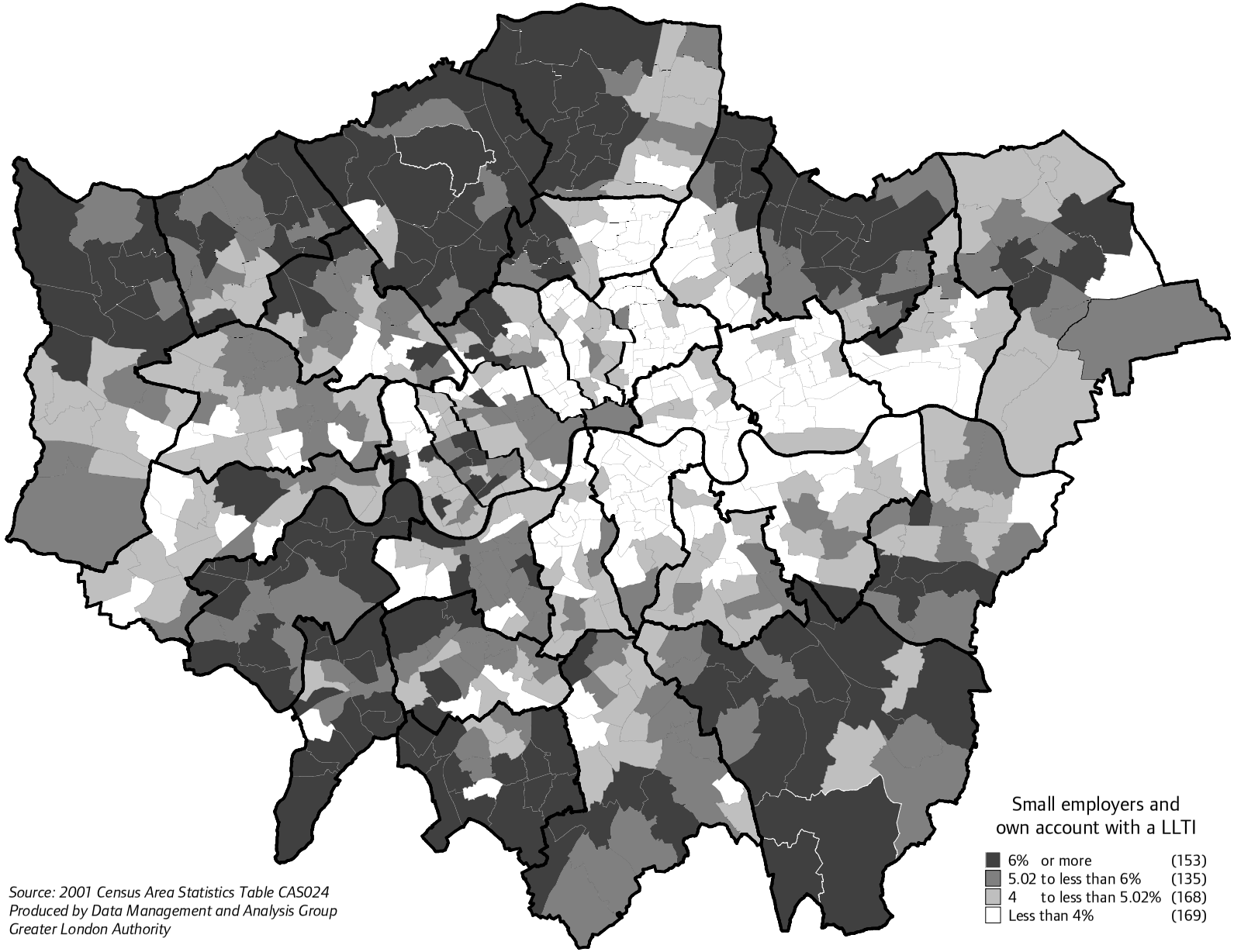


*Source: 2001 Census Area Statistics Table CAS024*
*Produced by Data Management and Analysis Group*
*Greater London Authority*

**Table 87 Percentage of residents aged 16 to 74 with a limiting long-term illness in lower supervisory and technical occupations, 2001**

| | Ward in the borough with the lowest value | | Ward in the borough with the highest value | |
|---|---|---|---|---|
| City of London | | 3.85 | | |
| Barking and Dagenham | Chadwell Heath | 3.79 | River | 6.02 |
| Barnet | Garden Suburb | 1.55 | Burnt Oak | 5.01 |
| Bexley | Sidcup | 2.32 | Belvedere | 5.72 |
| Brent | Kenton | 1.32 | Welsh Harp | 4.67 |
| Bromley | Shortlands | 1.38 | Cray Valley West | 4.99 |
| Camden | Frognal and Fitzjohns | 1.96 | King's Cross | 6.28 |
| Croydon | Purley | 2.29 | Fieldway | 10.11 |
| Ealing | Ealing Common | 1.63 | Greenford Broadway | 5.44 |
| Enfield | Cockfosters | 1.96 | Turkey Street | 5.24 |
| Greenwich | Kidbrooke with Hornfair | 2.97 | Thamesmead Moorings | 5.05 |
| Hackney | Springfield | 1.94 | New River | 4.22 |
| Hammersmith and Fulham | Ravenscourt Park | 2.23 | Town | 5.10 |
| Haringey | Highgate | 1.40 | Tottenham Green | 4.83 |
| Harrow | Harrow on the Hill | 2.39 | Roxeth | 5.25 |
| Havering | Squirrel's Heath | 3.45 | South Hornchurch | 5.30 |
| Hillingdon | Harefield | 3.50 | Heathrow Villages | 7.05 |
| Hounslow | Turnham Green | 2.95 | Heston West | 5.99 |
| Islington | St. Peter's | 2.56 | Caledonian | 4.71 |
| Kensington and Chelsea | Holland | 1.44 | Earl's Court | 3.70 |
| Kingston upon Thames | Coombe Hill | 1.89 | Chessington South | 6.12 |
| Lambeth | Ferndale | 2.62 | Stockwell | 4.96 |
| Lewisham | Blackheath | 2.31 | Evelyn | 5.51 |
| Merton | Village | 1.12 | Graveney | 5.52 |
| Newham | Green Street West | 3.01 | Royal Docks | 5.06 |
| Redbridge | Wanstead | 2.22 | Bridge | 4.78 |
| Richmond upon Thames | South Richmond | 1.25 | Heathfield | 5.27 |
| Southwark | College | 2.23 | Chaucer | 4.47 |
| Sutton | Carshalton South and Clockhouse | 3.28 | St. Helier | 5.70 |
| Tower Hamlets | Spitalfields and Banglatown | 1.76 | Mile End East | 3.73 |
| Waltham Forest | Leytonstone | 3.19 | Chapel End | 5.70 |
| Wandsworth | Thamesfield | 1.92 | Northcote | 4.59 |
| Westminster | Marylebone High Street | 1.30 | St. James's | 4.41 |
| | | | | |
| Inner London | | 3.33 | | |
| Outer London | | 4.02 | | |
| Greater London | | 3.73 | | |
| England and Wales | | 4.72 | | |

*Source: 2001 Census Area Statistics, Table CAS024*

**Map 87 Percentage of residents aged 16 to 74 with a limiting long-term illness (LLTI) in lower supervisory and technical occupations, 2001**

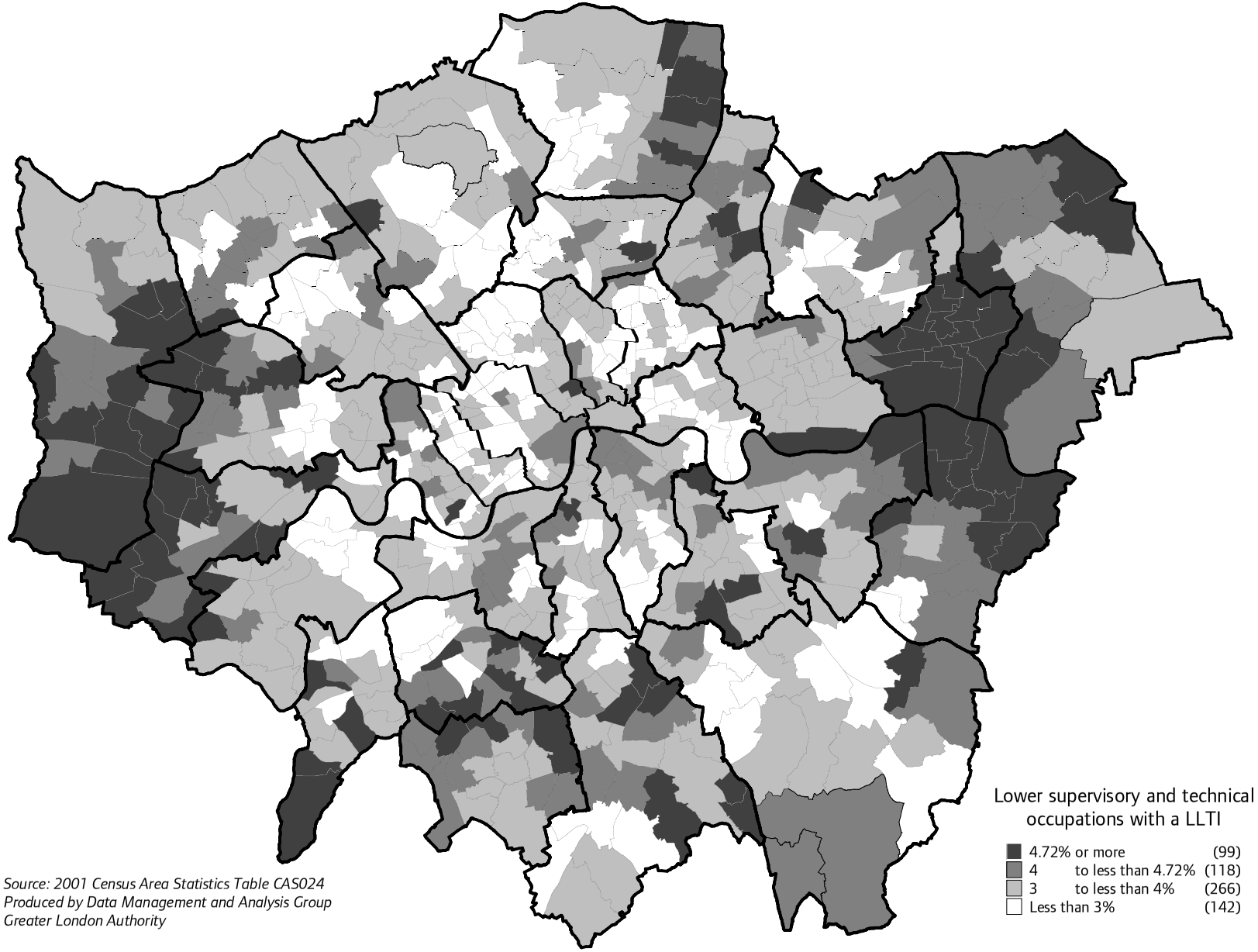


*Source: 2001 Census Area Statistics Table CAS024*
*Produced by Data Management and Analysis Group*
*Greater London Authority*

**Table 88 Percentage of residents aged 16 to 74 with a limiting long-term illness in semi-routine occupations, 2001**

| | Ward in the borough with the lowest value | | Ward in the borough with the highest value | |
|---|---|---|---|---|
| City of London | | 5.42 | | |
| Barking and Dagenham | Longbridge | 7.35 | Eastbury | 10.74 |
| Barnet | Finchley Church End | 4.52 | Colindale | 8.52 |
| Bexley | Longlands | 4.80 | Thamesmead East | 11.16 |
| Brent | Brondesbury Park | 5.76 | Alperton | 9.48 |
| Bromley | Bickley | 4.04 | Crystal Palace | 8.84 |
| Camden | Frognal and Fitzjohns | 3.81 | St. Pancras and Somers Town | 7.54 |
| Croydon | Purley | 4.75 | Broad Green | 9.27 |
| Ealing | Ealing Common | 4.11 | Southall Green | 10.50 |
| Enfield | Grange | 4.71 | Turkey Street | 9.32 |
| Greenwich | Eltham South | 5.19 | Thamesmead Moorings | 9.73 |
| Hackney | Clissold | 4.97 | Chatham | 8.43 |
| Hammersmith and Fulham | Ravenscourt Park | 4.03 | College Park and Old Oak | 8.98 |
| Haringey | Highgate | 4.33 | White Hart Lane | 8.37 |
| Harrow | Canons | 4.40 | Roxbourne | 8.86 |
| Havering | Emerson Park | 5.83 | Gooshays | 10.20 |
| Hillingdon | Ickenham | 4.94 | Pinkwell | 10.75 |
| Hounslow | Chiswick Riverside | 4.60 | Hanworth | 10.98 |
| Islington | Highbury East | 4.92 | Clerkenwell | 8.49 |
| Kensington and Chelsea | Queen's Gate | 3.35 | Colville | 10.13 |
| Kingston upon Thames | Coombe Hill | 4.86 | Alexandra | 9.46 |
| Lambeth | Clapham Town | 5.60 | Oval | 9.19 |
| Lewisham | Lee Green | 6.19 | Lewisham Central | 9.80 |
| Merton | Hillside | 3.62 | Figge's Marsh | 10.93 |
| Newham | Beckton | 6.08 | Boleyn | 9.64 |
| Redbridge | Snaresbrook | 4.54 | Loxford | 8.62 |
| Richmond upon Thames | South Twickenham | 3.28 | Whitton | 7.91 |
| Southwark | Village | 4.36 | Livesey | 9.61 |
| Sutton | Carshalton South and Clockhouse | 4.75 | Wandle Valley | 10.43 |
| Tower Hamlets | Whitechapel | 5.70 | Bow East | 8.43 |
| Waltham Forest | Leytonstone | 5.81 | Cann Hall | 9.07 |
| Wandsworth | East Putney | 4.20 | Fairfield | 9.44 |
| Westminster | Knightsbridge and Belgravia | 4.38 | Vincent Square | 9.60 |
| | | | | |
| Inner London | | 7.12 | | |
| Outer London | | 7.56 | | |
| Greater London | | 7.38 | | |
| England and Wales | | 8.25 | | |

*Source: 2001 Census Area Statistics, Table CAS024*

## Map 88 Percentage of residents aged 16 to 74 with a limiting long-term illness (LLTI) in semi-routine occupations, 2001

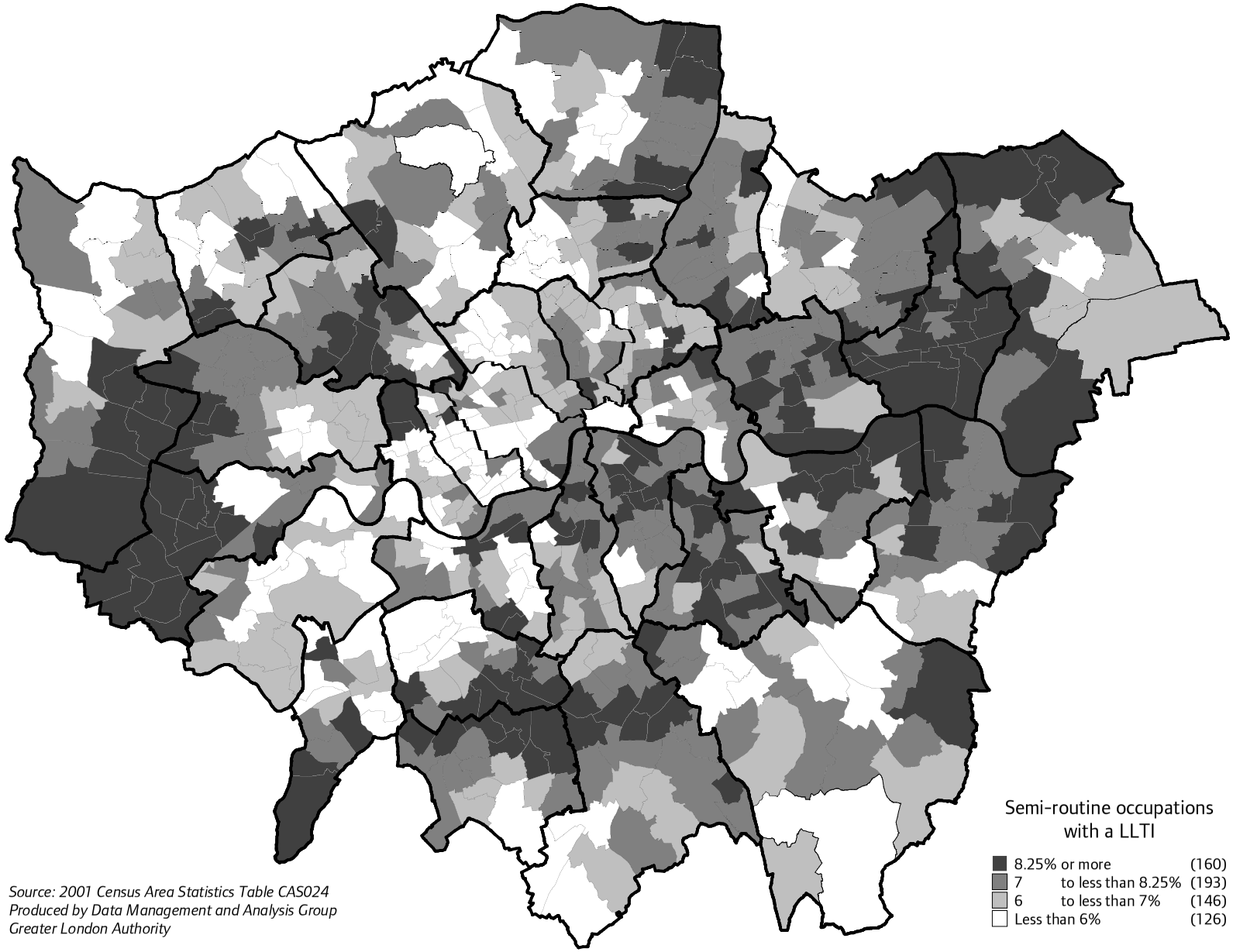


*Source: 2001 Census Area Statistics Table CAS024*
*Produced by Data Management and Analysis Group*
*Greater London Authority*

**Table 89 Percentage of residents aged 16 to 74 with a limiting long-term illness in routine occupations, 2001**

| | Ward in the borough with the lowest value | | Ward in the borough with the highest value | |
|---|---|---|---|---|
| City of London | | 1.71 | | |
| Barking and Dagenham | Longbridge | 4.83 | Gascoigne | 9.42 |
| Barnet | Garden Suburb | 2.21 | Burnt Oak | 6.31 |
| Bexley | Sidcup | 2.76 | North End | 10.70 |
| Brent | Kenton | 3.46 | Stonebridge | 7.99 |
| Bromley | Shortlands | 2.45 | Cray Valley West | 7.68 |
| Camden | Hampstead Town | 2.30 | Cantelowes | 5.79 |
| Croydon | Purley | 2.63 | New Addington | 8.67 |
| Ealing | Hanger Hill | 3.10 | Southall Broadway | 8.90 |
| Enfield | Highlands | 2.31 | Enfield Highway | 9.38 |
| Greenwich | Eltham North | 4.86 | Thamesmead Moorings | 9.43 |
| Hackney | Lordship | 5.04 | Hackney Central | 8.40 |
| Hammersmith and Fulham | Palace Riverside | 2.61 | College Park and Old Oak | 6.95 |
| Haringey | Highgate | 3.06 | Northumberland Park | 8.00 |
| Harrow | Headstone North | 2.68 | Kenton East | 7.25 |
| Havering | Upminster | 2.87 | Gooshays | 8.57 |
| Hillingdon | Eastcote and East Ruislip | 2.51 | Yiewsley | 9.38 |
| Hounslow | Osterley and Spring Grove | 3.06 | Feltham West | 9.17 |
| Islington | St. Mary's | 4.15 | Canonbury | 7.71 |
| Kensington and Chelsea | Campden | 2.16 | Golborne | 6.24 |
| Kingston upon Thames | Coombe Hill | 2.56 | Norbiton | 7.89 |
| Lambeth | Thurlow Park | 3.58 | Coldharbour | 8.29 |
| Lewisham | Catford South | 4.24 | Evelyn | 8.84 |
| Merton | Merton Park | 1.97 | Figge's Marsh | 8.08 |
| Newham | East Ham Central | 5.07 | Royal Docks | 8.34 |
| Redbridge | Monkhams | 1.90 | Hainault | 6.46 |
| Richmond upon Thames | East Sheen | 1.82 | Heathfield | 6.17 |
| Southwark | Village | 2.36 | South Bermondsey | 9.86 |
| Sutton | Nonsuch | 2.91 | St. Helier | 8.51 |
| Tower Hamlets | Spitalfields and Banglatown | 5.46 | Bromley-by-Bow | 8.59 |
| Waltham Forest | Hatch Lane | 4.33 | High Street | 8.04 |
| Wandsworth | Southfields | 3.12 | Wandsworth Common | 7.17 |
| Westminster | Knightsbridge and Belgravia | 2.11 | Church Street | 7.28 |
| | | | | |
| Inner London | | 5.78 | | |
| Outer London | | 5.65 | | |
| Greater London | | 5.70 | | |
| England and Wales | | 7.57 | | |

*Source: 2001 Census Area Statistics, Table CAS024*

## Map 89 Percentage of residents aged 16 to 74 with a limiting long-term illness (LLTI) in routine occupations, 2001

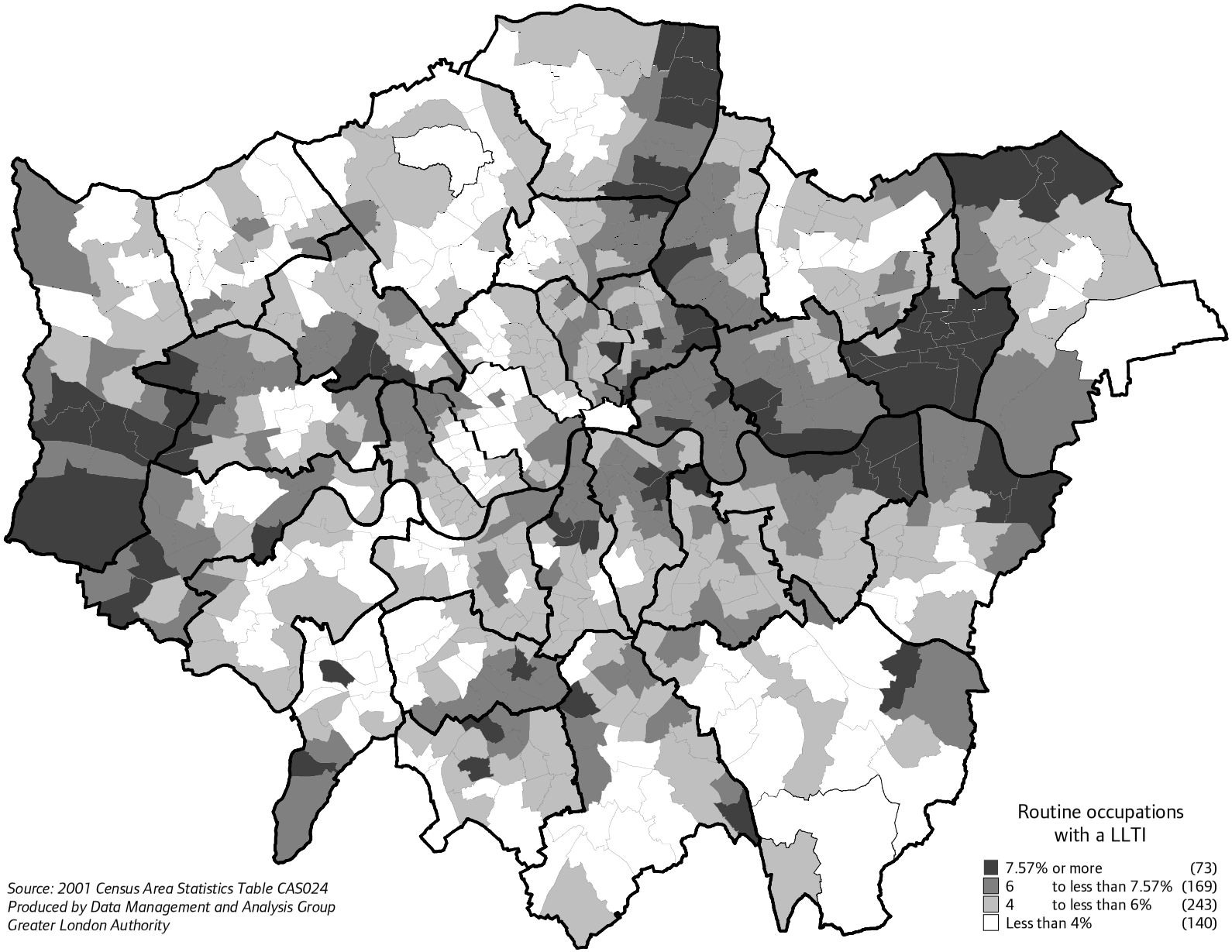


*Source: 2001 Census Area Statistics Table CAS024*
*Produced by Data Management and Analysis Group*
*Greater London Authority*

**Table 90 Percentage of residents aged 16 to 74 with a limiting long-term illness who had never worked or were long-term unemployed, 2001**

| | Ward in the borough with the lowest value | | Ward in the borough with the highest value | |
|---|---|---|---|---|
| City of London | | 6.99 | | |
| Barking and Dagenham | Whalebone | 5.50 | Abbey | 18.03 |
| Barnet | Garden Suburb | 4.75 | Colindale | 13.05 |
| Bexley | Blackfen and Lamorbey | 2.95 | Belvedere | 8.83 |
| Brent | Queens Park | 10.55 | Willesden Green | 16.30 |
| Bromley | Biggin Hill | 2.91 | Crystal Palace | 12.95 |
| Camden | Hampstead Town | 7.46 | King's Cross | 18.54 |
| Croydon | Selsdon and Ballards | 3.34 | Bensham Manor | 15.14 |
| Ealing | Northfield | 4.95 | Norwood Green | 18.47 |
| Enfield | Town | 5.28 | Edmonton Green | 15.83 |
| Greenwich | Eltham South | 5.93 | Woolwich Riverside | 16.47 |
| Hackney | Clissold | 12.90 | New River | 19.97 |
| Hammersmith and Fulham | Palace Riverside | 6.78 | Shepherd's Bush Green | 15.26 |
| Haringey | Crouch End | 9.05 | Northumberland Park | 21.78 |
| Harrow | Hatch End | 5.51 | Greenhill | 16.05 |
| Havering | Upminster | 2.78 | Heaton | 7.95 |
| Hillingdon | Manor | 3.85 | Botwell | 9.83 |
| Hounslow | Bedfont | 5.89 | Heston West | 14.11 |
| Islington | Clerkenwell | 9.60 | Finsbury Park | 17.75 |
| Kensington and Chelsea | Royal Hospital | 4.55 | Golborne | 16.00 |
| Kingston upon Thames | Tudor | 3.07 | Surbiton Hill | 12.18 |
| Lambeth | Thurlow Park | 8.60 | Larkhall | 16.00 |
| Lewisham | Forest Hill | 9.05 | New Cross | 16.34 |
| Merton | Village | 4.29 | Longthornton | 11.37 |
| Newham | Royal Docks | 12.64 | Green Street West | 25.95 |
| Redbridge | Church End | 4.96 | Loxford | 23.30 |
| Richmond upon Thames | East Sheen | 4.20 | Hampton North | 8.61 |
| Southwark | Village | 8.01 | Peckham | 20.13 |
| Sutton | Stonecot | 3.69 | Carshalton South and Clockhouse | 19.32 |
| Tower Hamlets | Bow East | 13.65 | Bethnal Green South | 29.40 |
| Waltham Forest | Chingford Green | 4.86 | Hoe Street | 17.20 |
| Wandsworth | Thamesfield | 6.41 | West Hill | 16.27 |
| Westminster | Tachbrook | 7.34 | Church Street | 19.45 |
| | | | | |
| Inner London | | 14.71 | | |
| Outer London | | 9.43 | | |
| Greater London | | 11.61 | | |
| England and Wales | | 7.45 | | |

*Source: 2001 Census Area Statistics, Table CAS024*

**Map 90 Percentage of residents aged 16 to 74 with a limiting long-term illness (LLTI) who had never worked or were long-term unemployed, 2001**

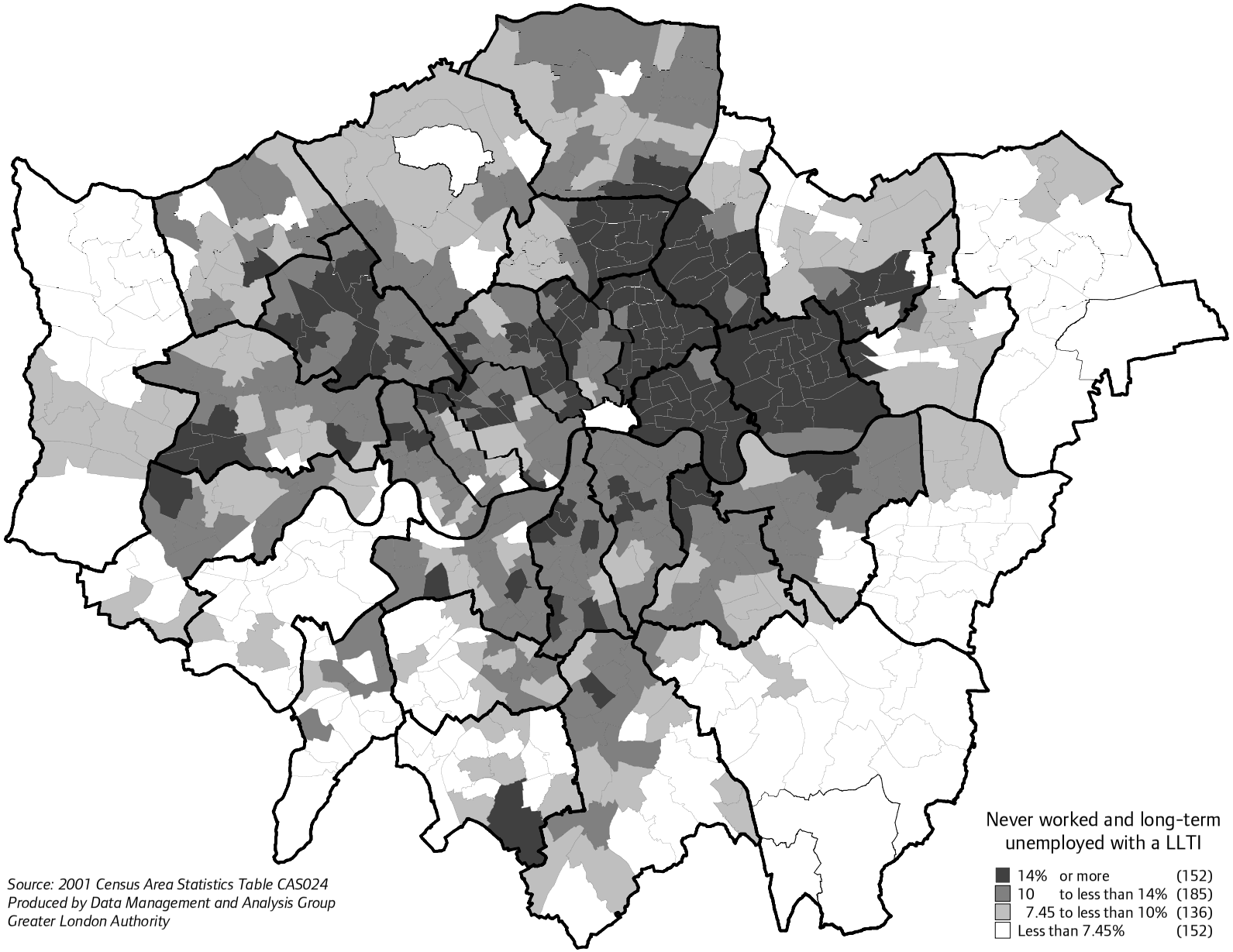


*Source: 2001 Census Area Statistics Table CAS024*
*Produced by Data Management and Analysis Group*
*Greater London Authority*

**Table 91 Percentage of residents aged 16 to 74 with a limiting long-term illness who were full-time students or whose occupation was not classified for other reasons, 2001**

| | Ward in the borough with the lowest value | | Ward in the borough with the highest value | |
|---|---|---|---|---|
| City of London | | 40.09 | | |
| Barking and Dagenham | Abbey | 41.46 | Alibon | 54.46 |
| Barnet | High Barnet | 42.31 | Underhill | 50.03 |
| Bexley | Thamesmead East | 43.20 | St. Mary's | 55.66 |
| Brent | Kensal Green | 43.78 | Stonebridge | 48.58 |
| Bromley | Crystal Palace | 40.85 | Bickley | 53.00 |
| Camden | King's Cross | 41.65 | Gospel Oak | 49.50 |
| Croydon | Bensham Manor | 40.40 | Coulsdon East | 50.71 |
| Ealing | Ealing Broadway | 41.08 | Southall Broadway | 48.55 |
| Enfield | Enfield Lock | 42.16 | Cockfosters | 53.27 |
| Greenwich | Thamesmead Moorings | 41.72 | Eltham South | 56.17 |
| Hackney | Stoke Newington Central | 42.99 | King's Park | 50.99 |
| Hammersmith and Fulham | Avonmore and Brook Green | 43.52 | Fulham Reach | 50.81 |
| Haringey | Crouch End | 41.77 | White Hart Lane | 49.53 |
| Harrow | Roxeth | 42.22 | Hatch End | 51.47 |
| Havering | Romford Town | 46.76 | Cranham | 57.29 |
| Hillingdon | Pinkwell | 43.08 | Harefield | 50.42 |
| Hounslow | Feltham West | 42.65 | Hounslow West | 48.45 |
| Islington | Highbury West | 43.25 | St. Mary's | 50.38 |
| Kensington and Chelsea | Courtfield | 40.63 | Royal Hospital | 52.71 |
| Kingston upon Thames | Surbiton Hill | 39.20 | St. James | 52.91 |
| Lambeth | St. Leonard's | 40.74 | Vassall | 49.32 |
| Lewisham | Evelyn | 42.43 | Downham | 53.00 |
| Merton | Longthornton | 39.68 | St. Helier | 52.54 |
| Newham | Forest Gate North | 43.05 | Canning Town South | 52.12 |
| Redbridge | Valentines | 40.90 | Hainault | 52.12 |
| Richmond upon Thames | St. Margarets & North Twickenham | 37.98 | Ham Petersham & Richmond Riverside | 50.26 |
| Southwark | South Camberwell | 40.63 | Village | 50.77 |
| Sutton | Carshalton South and Clockhouse | 38.76 | St. Helier | 48.59 |
| Tower Hamlets | Bethnal Green South | 40.51 | Bow East | 52.54 |
| Waltham Forest | Cann Hall | 40.58 | Chingford Green | 52.57 |
| Wandsworth | Bedford | 39.81 | Roehampton | 54.11 |
| Westminster | St. James's | 39.01 | Harrow Road | 50.64 |
| | | | | |
| Inner London | | 46.09 | | |
| Outer London | | 46.77 | | |
| Greater London | | 46.49 | | |
| England and Wales | | 50.36 | | |

*Source: 2001 Census Area Statistics, Table CAS024*

**Map 91 Percentage of residents aged 16 to 74 with a limiting long-term illness (LLTI) who were full-time students or whose occupation was not classified for other reasons, 2001**

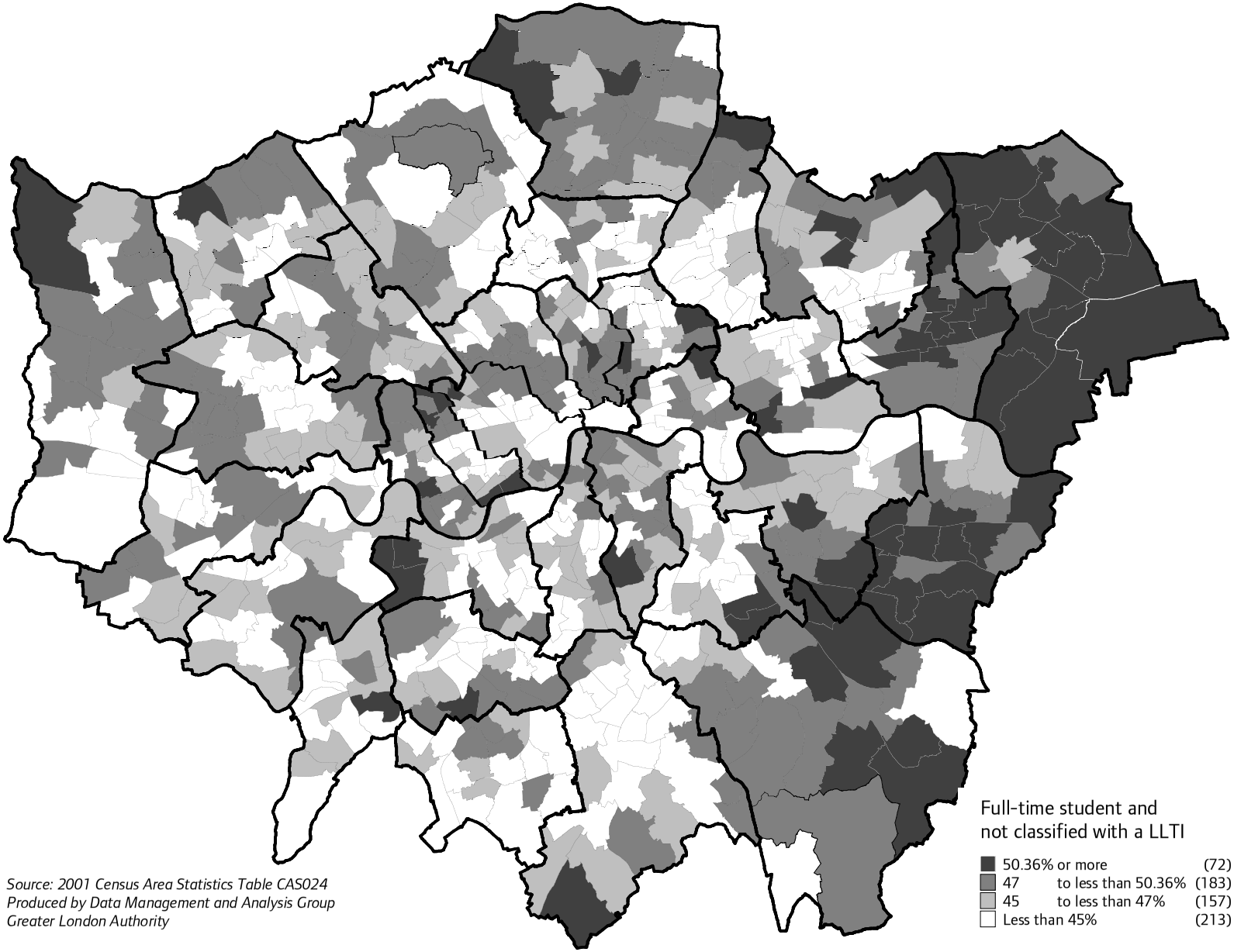


*Source: 2001 Census Area Statistics Table CAS024*
*Produced by Data Management and Analysis Group*
*Greater London Authority*

**Table 92 Percentage of residents in households who provided between 1 and 19 hours unpaid care per week, 2001**

| | Ward in the borough with the lowest value | | Ward in the borough with the highest value | |
|---|---|---|---|---|
| City of London | | 6.58 | | |
| Barking and Dagenham | Gascoigne | 4.44 | Longbridge | 7.53 |
| Barnet | Colindale | 5.32 | Oakleigh | 7.77 |
| Bexley | Thamesmead East | 4.90 | St. Mary's | 8.51 |
| Brent | Stonebridge | 4.46 | Kenton | 8.03 |
| Bromley | Crystal Palace | 5.04 | Darwin | 9.43 |
| Camden | Regent's Park | 4.86 | Highgate | 7.74 |
| Croydon | Fieldway | 4.55 | Selsdon and Ballards | 9.15 |
| Ealing | South Acton | 4.87 | North Greenford | 6.54 |
| Enfield | Edmonton Green | 4.64 | Highlands | 8.16 |
| Greenwich | Thamesmead Moorings | 3.96 | Eltham North | 7.45 |
| Hackney | Haggerston | 3.92 | Leabridge | 5.35 |
| Hammersmith and Fulham | Town | 4.25 | Palace Riverside | 5.94 |
| Haringey | Tottenham Hale | 3.85 | Muswell Hill | 6.44 |
| Harrow | Roxeth | 5.46 | Headstone North | 8.75 |
| Havering | Heaton | 5.66 | Upminster | 9.65 |
| Hillingdon | Yeading | 4.84 | Ickenham | 9.17 |
| Hounslow | Isleworth | 5.17 | Osterley and Spring Grove | 7.70 |
| Islington | Mildmay | 4.63 | Clerkenwell | 6.12 |
| Kensington and Chelsea | Courtfield | 4.69 | Pembridge | 6.61 |
| Kingston upon Thames | Norbiton | 4.52 | Old Malden | 8.26 |
| Lambeth | Ferndale | 3.68 | Streatham South | 6.26 |
| Lewisham | Evelyn | 3.90 | Catford South | 6.20 |
| Merton | Lavender Fields | 4.61 | Cannon Hill | 7.51 |
| Newham | Royal Docks | 4.09 | Green Street East | 6.05 |
| Redbridge | Loxford | 5.07 | Monkhams | 9.18 |
| Richmond upon Thames | Mortlake and Barnes Common | 5.98 | Heathfield | 8.51 |
| Southwark | Camberwell Green | 4.12 | Village | 7.13 |
| Sutton | Wandle Valley | 4.88 | Carshalton South and Clockhouse | 7.89 |
| Tower Hamlets | Millwall | 3.82 | Whitechapel | 5.44 |
| Waltham Forest | Cathall | 4.04 | Endlebury | 8.19 |
| Wandsworth | Northcote | 4.08 | West Putney | 5.84 |
| Westminster | Lancaster Gate | 4.19 | Tachbrook | 5.92 |
| | | | | |
| Inner London | | 5.01 | | |
| Outer London | | 6.41 | | |
| Greater London | | 5.87 | | |
| England and Wales | | 6.92 | | |

*Source: 2001 Census Area Statistics, Table CAS025*

## Map 92 Percentage of residents in households who provided between 1 and 19 hours unpaid care per week, 2001

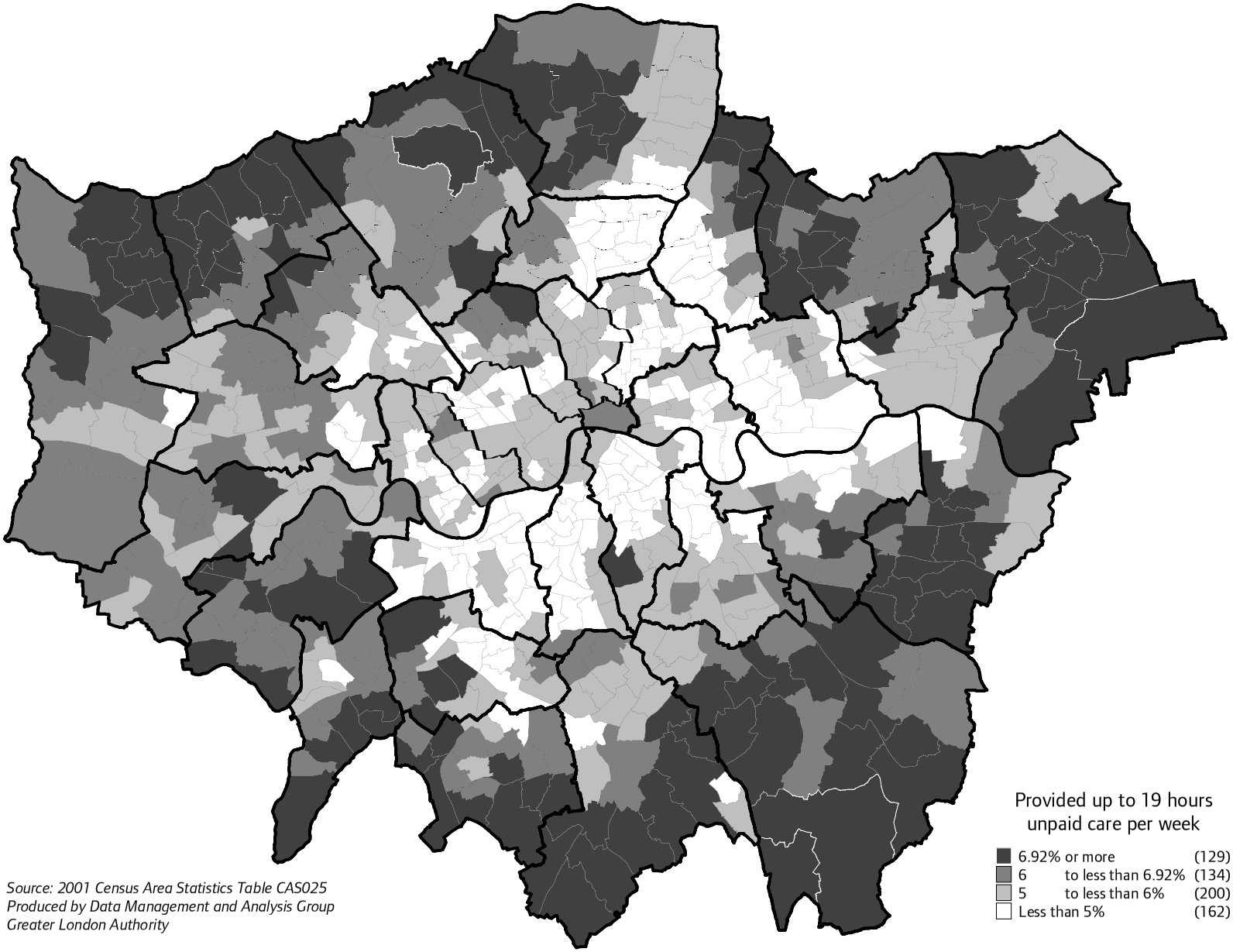


*Source: 2001 Census Area Statistics Table CAS025*
*Produced by Data Management and Analysis Group*
*Greater London Authority*

**Table 93 Percentage of residents in households who provided at least 20 hours of unpaid care per week, 2001**

| | Ward in the borough with the lowest value | | Ward in the borough with the highest value | |
|---|---|---|---|---|
| City of London | | 1.78 | | |
| Barking and Dagenham | Abbey | 2.84 | Parsloes | 4.99 |
| Barnet | Garden Suburb | 1.51 | Burnt Oak | 3.48 |
| Bexley | Sidcup | 2.20 | Colyers | 3.29 |
| Brent | Mapesbury | 2.29 | Wembley Central | 4.11 |
| Bromley | Copers Cope | 1.66 | Cray Valley West | 3.59 |
| Camden | Frognal and Fitzjohns | 1.29 | Regent's Park | 3.38 |
| Croydon | Fairfield | 1.77 | New Addington | 3.72 |
| Ealing | Southfield | 1.52 | Southall Green | 4.52 |
| Enfield | Winchmore Hill | 2.25 | Turkey Street | 3.65 |
| Greenwich | Greenwich West | 1.98 | Eltham West | 4.34 |
| Hackney | Clissold | 1.99 | Wick | 3.74 |
| Hammersmith and Fulham | Town | 1.48 | College Park and Old Oak | 3.20 |
| Haringey | Highgate | 1.36 | White Hart Lane | 3.39 |
| Harrow | Pinner South | 2.15 | Kenton East | 3.49 |
| Havering | Upminster | 2.48 | Gooshays | 4.34 |
| Hillingdon | Northwood | 2.11 | Townfield | 3.74 |
| Hounslow | Chiswick Riverside | 1.65 | Hounslow West | 3.96 |
| Islington | Tollington | 2.20 | Caledonian | 3.22 |
| Kensington and Chelsea | Redcliffe | 0.88 | St. Charles | 3.24 |
| Kingston upon Thames | St. Mark's | 1.09 | St. James | 2.87 |
| Lambeth | St. Leonard's | 1.70 | Streatham South | 2.86 |
| Lewisham | Blackheath | 1.97 | Downham | 3.86 |
| Merton | Hillside | 1.21 | Ravensbury | 3.20 |
| Newham | Royal Docks | 2.40 | Manor Park | 4.36 |
| Redbridge | Church End | 1.85 | Hainault | 4.56 |
| Richmond upon Thames | East Sheen | 1.13 | Heathfield | 2.69 |
| Southwark | Surrey Docks | 2.00 | Livesey | 3.88 |
| Sutton | Sutton South | 1.63 | Wandle Valley | 3.36 |
| Tower Hamlets | Millwall | 2.19 | St. Dunstan's and Stepney Green | 4.61 |
| Waltham Forest | Grove Green | 2.47 | Endlebury | 3.65 |
| Wandsworth | Fairfield | 1.22 | Roehampton | 3.05 |
| Westminster | West End | 1.12 | Queen's Park | 3.92 |
| | | | | |
| Inner London | | 2.58 | | |
| Outer London | | 2.77 | | |
| Greater London | | 2.70 | | |
| England and Wales | | 3.24 | | |

*Source: 2001 Census Area Statistics, Table CAS025*

## Map 93 Percentage of residents in households who provided at least 20 hours of unpaid care per week, 2001

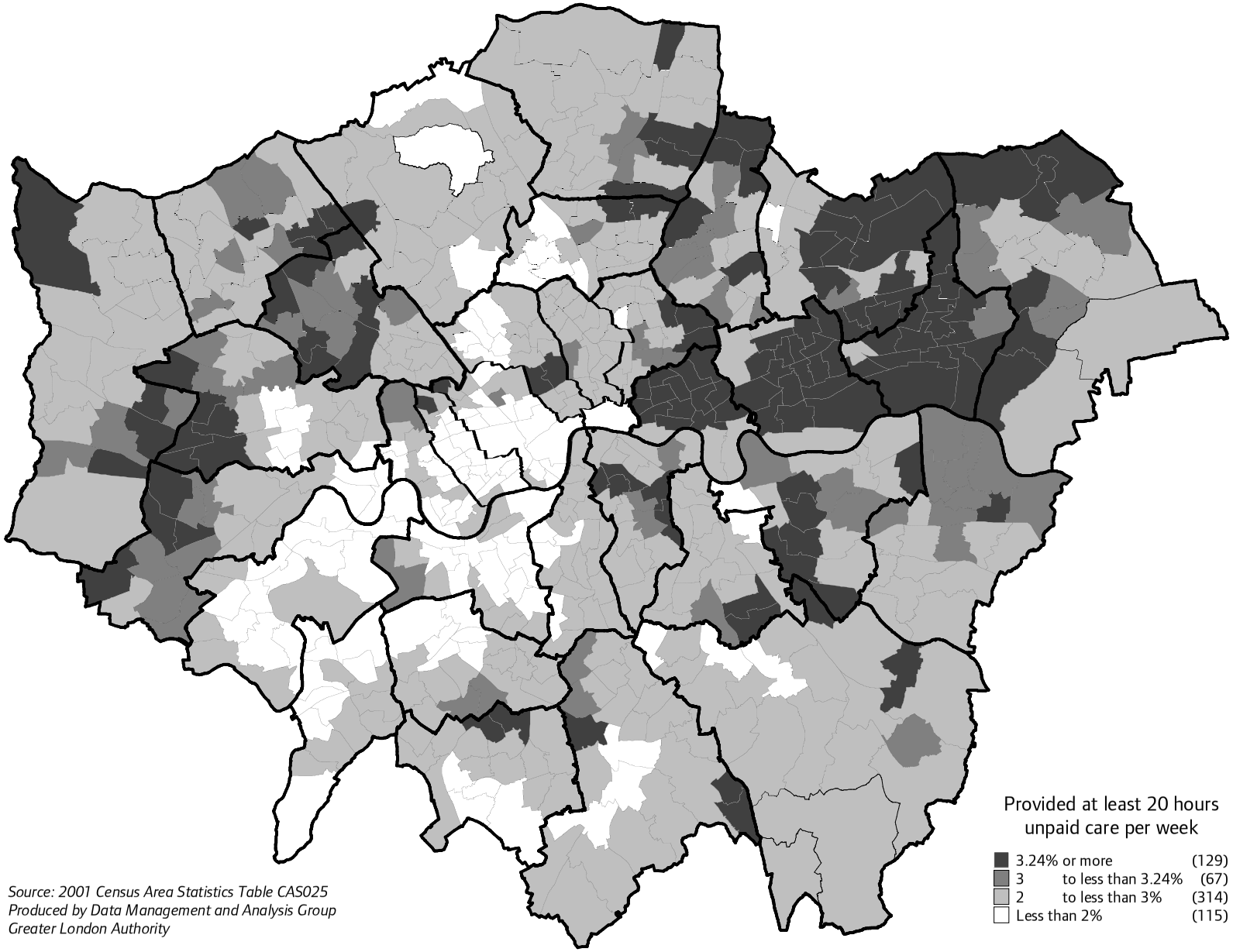


*Source: 2001 Census Area Statistics Table CAS025*
*Produced by Data Management and Analysis Group*
*Greater London Authority*

**Table 94 Percentage of residents in households not in good health who provided at least 1 hour of unpaid care per week, 2001**

| | Ward in the borough with the lowest value | | Ward in the borough with the highest value | |
|---|---|---|---|---|
| City of London | | 11.16 | | |
| Barking and Dagenham | Gascoigne | 8.74 | Eastbrook | 15.29 |
| Barnet | Coppetts | 9.94 | Oakleigh | 15.24 |
| Bexley | Northumberland Heath | 10.60 | St. Mary's | 17.16 |
| Brent | Queens Park | 6.98 | Wembley Central | 16.47 |
| Bromley | Crystal Palace | 11.05 | Hayes and Coney Hall | 15.92 |
| Camden | Kilburn | 9.58 | Regent's Park | 14.35 |
| Croydon | Waddon | 9.20 | Sanderstead | 15.56 |
| Ealing | Walpole | 9.19 | Perivale | 14.37 |
| Enfield | Ponders End | 9.38 | Southgate | 16.28 |
| Greenwich | Greenwich West | 10.60 | Kidbrooke with Hornfair | 14.82 |
| Hackney | Haggerston | 9.03 | Lordship | 13.70 |
| Hammersmith and Fulham | College Park and Old Oak | 8.52 | Palace Riverside | 13.55 |
| Haringey | St. Ann's | 8.88 | Muswell Hill | 16.62 |
| Harrow | Roxeth | 10.00 | Headstone North | 15.99 |
| Havering | South Hornchurch | 11.30 | Squirrel's Heath | 16.79 |
| Hillingdon | Charville | 9.51 | Ickenham | 16.70 |
| Hounslow | Hounslow Central | 10.29 | Isleworth | 15.41 |
| Islington | Mildmay | 8.90 | Canonbury | 14.65 |
| Kensington and Chelsea | Earl's Court | 7.39 | Brompton | 13.94 |
| Kingston upon Thames | Norbiton | 9.27 | Tolworth and Hook Rise | 14.77 |
| Lambeth | Ferndale | 8.41 | Streatham South | 14.95 |
| Lewisham | Evelyn | 8.15 | Telegraph Hill | 15.35 |
| Merton | Cricket Green | 8.06 | Longthornton | 16.87 |
| Newham | Royal Docks | 8.76 | Plaistow North | 13.10 |
| Redbridge | Loxford | 10.66 | Fullwell | 16.49 |
| Richmond upon Thames | Mortlake and Barnes Common | 9.60 | Teddington | 16.05 |
| Southwark | Camberwell Green | 8.98 | Surrey Docks | 14.69 |
| Sutton | Sutton South | 10.58 | Beddington North | 15.47 |
| Tower Hamlets | Blackwall and Cubitt Town | 11.00 | Spitalfields and Banglatown | 15.19 |
| Waltham Forest | Cathall | 9.07 | Chingford Green | 16.52 |
| Wandsworth | Queenstown | 8.70 | West Hill | 14.96 |
| Westminster | Warwick | 6.78 | Knightsbridge and Belgravia | 13.02 |
| | | | | |
| Inner London | | 11.48 | | |
| Outer London | | 12.74 | | |
| Greater London | | 12.22 | | |
| England and Wales | | 13.37 | | |

*Source: 2001 Census Area Statistics, Table CAS025*

## Map 94 Percentage of residents in households not in good health who provided at least 1 hour of unpaid care per week, 2001

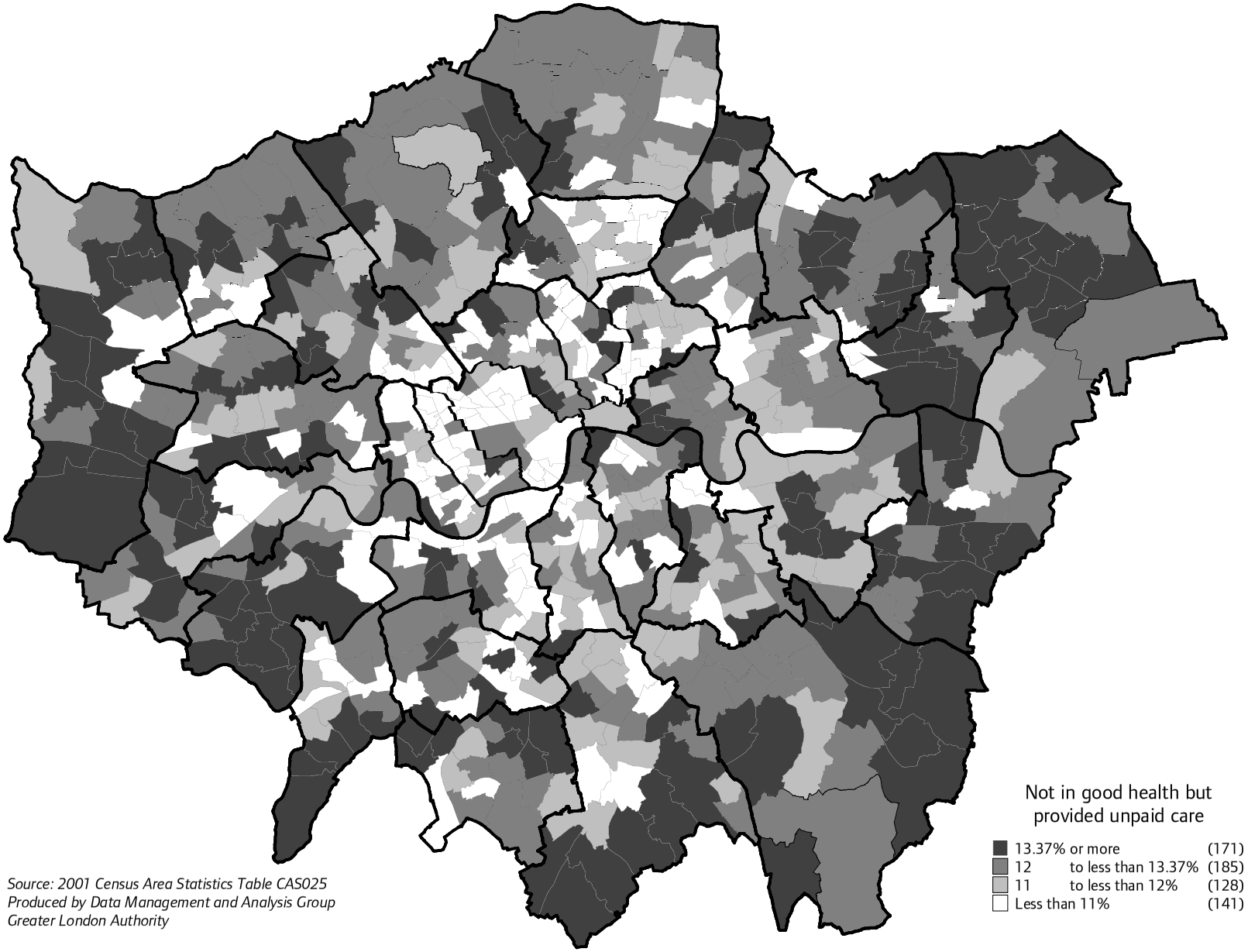


*Source: 2001 Census Area Statistics Table CAS025*
*Produced by Data Management and Analysis Group*
*Greater London Authority*

**Table 95 Percentage of residents in households in full-time employment who provided at least 1 hour unpaid care per week, 2001**

| | Ward in the borough with the lowest value | | Ward in the borough with the highest value | |
|---|---|---|---|---|
| City of London | | 6.61 | | |
| Barking and Dagenham | Abbey | 8.55 | Longbridge | 12.32 |
| Barnet | East Finchley | 7.41 | Edgware | 12.33 |
| Bexley | Crayford | 8.62 | Lesnes Abbey | 11.63 |
| Brent | Willesden Green | 6.20 | Kenton | 13.58 |
| Bromley | Crystal Palace | 6.64 | Farnborough and Crofton | 11.76 |
| Camden | West Hampstead | 4.86 | Highgate | 10.17 |
| Croydon | Fairfield | 6.66 | Selsdon and Ballards | 13.48 |
| Ealing | Southfield | 5.60 | Southall Broadway | 12.93 |
| Enfield | Southbury | 8.22 | Winchmore Hill | 11.05 |
| Greenwich | Greenwich West | 6.63 | Eltham North | 11.15 |
| Hackney | Brownswood | 6.85 | New River | 10.40 |
| Hammersmith and Fulham | Town | 4.59 | Wormholt and White City | 8.70 |
| Haringey | Stroud Green | 5.82 | Northumberland Park | 11.15 |
| Harrow | Greenhill | 9.04 | Kenton West | 13.10 |
| Havering | Brooklands | 9.61 | Upminster | 12.67 |
| Hillingdon | Yiewsley | 8.63 | Eastcote and East Ruislip | 12.40 |
| Hounslow | Chiswick Homefields | 6.67 | Heston West | 13.00 |
| Islington | St. Peter's | 6.28 | St. George's | 8.41 |
| Kensington and Chelsea | Courtfield | 5.39 | St. Charles | 9.78 |
| Kingston upon Thames | St. Mark's | 5.75 | Old Malden | 11.23 |
| Lambeth | Ferndale | 4.51 | Streatham South | 9.59 |
| Lewisham | Blackheath | 6.43 | Whitefoot | 10.08 |
| Merton | Hillside | 4.98 | Cannon Hill | 10.94 |
| Newham | Royal Docks | 6.66 | Green Street West | 12.45 |
| Redbridge | Snaresbrook | 8.93 | Clayhall | 12.55 |
| Richmond upon Thames | St. Margarets & North Twickenham | 6.38 | Heathfield | 12.34 |
| Southwark | Surrey Docks | 5.63 | Nunhead | 10.38 |
| Sutton | Sutton South | 7.02 | Beddington South | 11.50 |
| Tower Hamlets | Millwall | 4.25 | Bromley-by-Bow | 10.00 |
| Waltham Forest | Cathall | 6.61 | Endlebury | 12.52 |
| Wandsworth | Fairfield | 4.61 | Furzedown | 8.63 |
| Westminster | Lancaster Gate | 5.00 | Queen's Park | 9.45 |
| | | | | |
| Inner London | | 7.27 | | |
| Outer London | | 9.62 | | |
| Greater London | | 8.72 | | |
| England and Wales | | 10.57 | | |

*Source: 2001 Census Area Statistics, Table CAS026*

## Map 95 Percentage of residents in households in full-time employment who provided at least 1 hour unpaid care per week, 2001

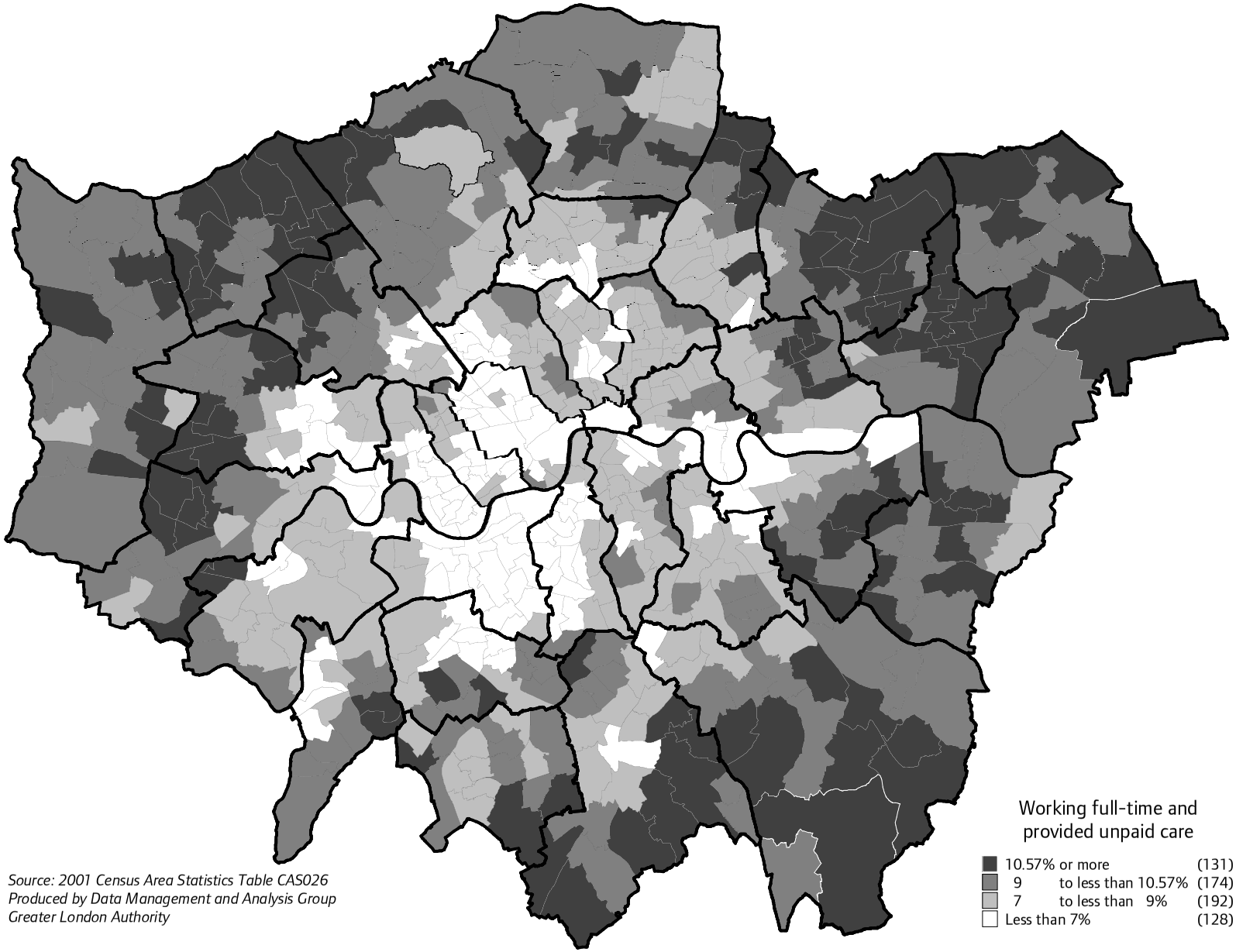


*Source: 2001 Census Area Statistics Table CAS026*
*Produced by Data Management and Analysis Group*
*Greater London Authority*

**Table 96 Percentage of residents in households in part-time employment who provided at least 1 hour unpaid care per week, 2001**

| | Ward in the borough with the lowest value | | Ward in the borough with the highest value | |
|---|---|---|---|---|
| City of London | | 15.35 | | |
| Barking and Dagenham | Gascoigne | 12.07 | Longbridge | 20.83 |
| Barnet | Colindale | 13.30 | High Barnet | 18.35 |
| Bexley | Thamesmead East | 12.11 | Brampton | 20.43 |
| Brent | Kilburn | 11.29 | Kenton | 16.68 |
| Bromley | Crystal Palace | 12.78 | Darwin | 20.76 |
| Camden | King's Cross | 8.95 | Hampstead Town | 18.25 |
| Croydon | Waddon | 11.29 | Sanderstead | 18.57 |
| Ealing | South Acton | 11.85 | Southall Broadway | 17.14 |
| Enfield | Edmonton Green | 12.71 | Town | 18.84 |
| Greenwich | Glyndon | 10.99 | Kidbrooke with Hornfair | 18.95 |
| Hackney | Brownswood | 7.83 | Victoria | 14.20 |
| Hammersmith and Fulham | Avonmore and Brook Green | 10.42 | Palace Riverside | 16.70 |
| Haringey | Harringay | 9.85 | Muswell Hill | 15.31 |
| Harrow | Roxeth | 13.12 | Headstone North | 19.85 |
| Havering | Brooklands | 12.70 | Emerson Park | 20.40 |
| Hillingdon | Yiewsley | 10.89 | Ickenham | 20.34 |
| Hounslow | Brentford | 12.34 | Hounslow West | 16.84 |
| Islington | Mildmay | 9.96 | St. George's | 15.47 |
| Kensington and Chelsea | Holland | 9.13 | St. Charles | 16.11 |
| Kingston upon Thames | Norbiton | 11.35 | Tolworth and Hook Rise | 19.57 |
| Lambeth | Ferndale | 6.90 | Thurlow Park | 15.45 |
| Lewisham | Evelyn | 9.48 | Catford South | 15.90 |
| Merton | Abbey | 11.16 | Raynes Park | 17.87 |
| Newham | Royal Docks | 9.58 | Green Street East | 15.84 |
| Redbridge | Goodmayes | 14.60 | Barkingside | 21.54 |
| Richmond upon Thames | Hampton Wick | 12.66 | Heathfield | 18.90 |
| Southwark | Grange | 8.06 | Village | 16.40 |
| Sutton | Sutton Central | 10.73 | Nonsuch | 18.33 |
| Tower Hamlets | Millwall | 10.15 | Bow West | 17.92 |
| Waltham Forest | Hoe Street | 10.95 | Endlebury | 19.20 |
| Wandsworth | Fairfield | 8.22 | West Putney | 14.69 |
| Westminster | Westbourne | 9.10 | Warwick | 14.56 |
| | | | | |
| Inner London | | 12.54 | | |
| Outer London | | 15.62 | | |
| Greater London | | 14.57 | | |
| England and Wales | | 16.47 | | |

*Source: 2001 Census Area Statistics, Table CAS026*

**Map 96 Percentage of residents in households in part-time employment who provided at least 1 hour unpaid care per week, 2001**

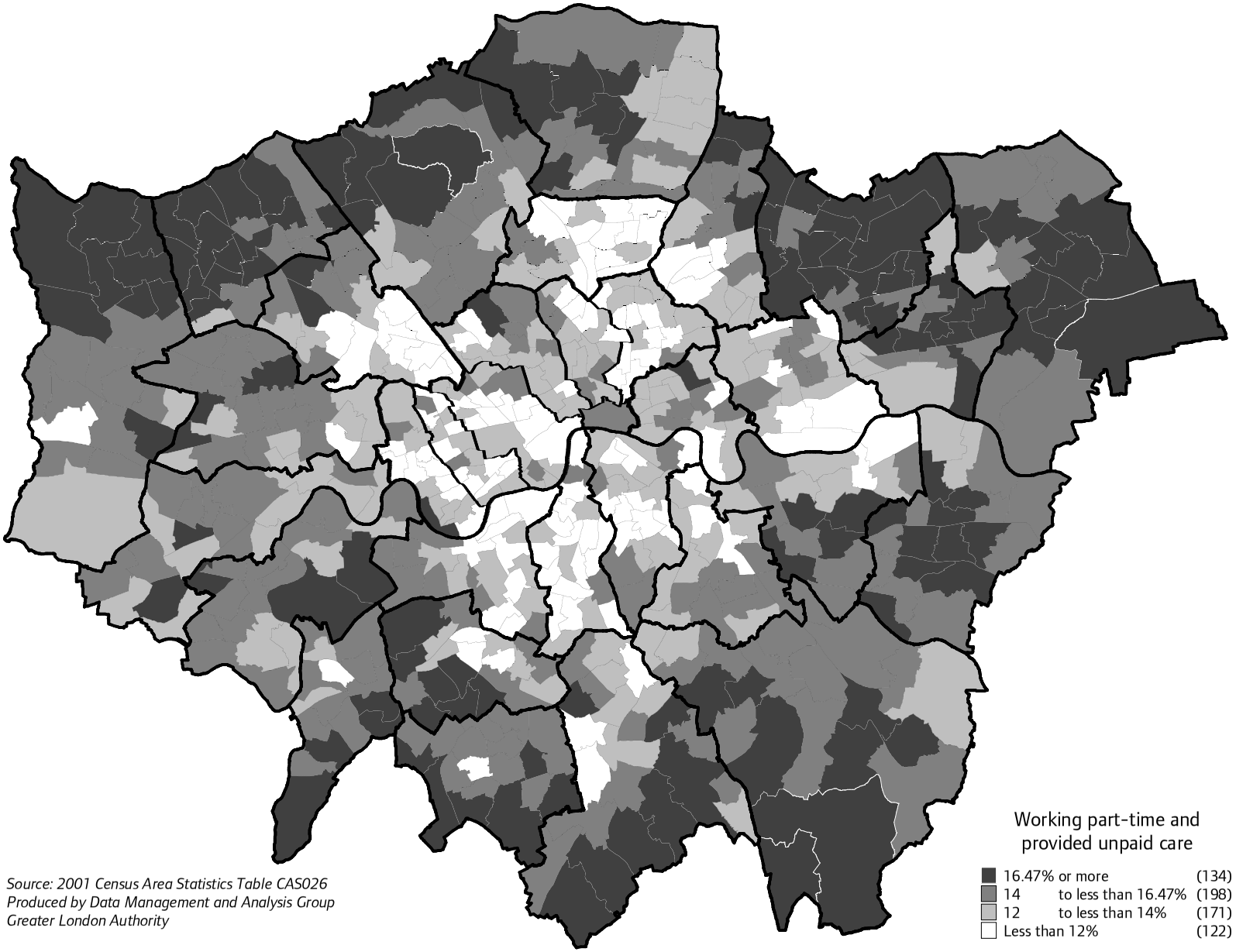


*Source: 2001 Census Area Statistics Table CAS026*
*Produced by Data Management and Analysis Group*
*Greater London Authority*

**Table 97 Percentage of households with at least one person with a limiting long-term illness but no carer, 2001**

| | Ward in the borough with the lowest value | | Ward in the borough with the highest value | |
|---|---|---|---|---|
| City of London | | 82.89 | | |
| Barking and Dagenham | River | 68.04 | Gascoigne | 77.79 |
| Barnet | Edgware | 69.27 | Garden Suburb | 79.74 |
| Bexley | Northumberland Heath | 69.19 | Sidcup | 77.15 |
| Brent | Kenton | 62.72 | Kilburn | 80.66 |
| Bromley | Darwin | 66.73 | Crystal Palace | 83.26 |
| Camden | Fortune Green | 77.48 | Belsize | 85.06 |
| Croydon | Coulsdon West | 69.13 | Fairfield | 82.57 |
| Ealing | Lady Margaret | 65.80 | Ealing Broadway | 81.07 |
| Enfield | Highlands | 70.67 | Edmonton Green | 79.29 |
| Greenwich | Eltham West | 70.57 | Greenwich West | 83.51 |
| Hackney | Leabridge | 76.92 | Hoxton | 84.67 |
| Hammersmith and Fulham | Wormholt and White City | 75.51 | Town | 85.71 |
| Haringey | Fortis Green | 74.91 | Crouch End | 82.81 |
| Harrow | Kenton West | 65.81 | Greenhill | 76.61 |
| Havering | Hylands | 67.93 | Romford Town | 75.27 |
| Hillingdon | Pinkwell | 69.71 | Uxbridge South | 78.38 |
| Hounslow | Heston East | 67.49 | Turnham Green | 82.94 |
| Islington | Caledonian | 78.85 | Bunhill | 84.93 |
| Kensington and Chelsea | St. Charles | 78.56 | Earl's Court | 90.85 |
| Kingston upon Thames | St. James | 71.84 | St. Mark's | 86.42 |
| Lambeth | Streatham South | 71.97 | Prince's | 83.31 |
| Lewisham | Whitefoot | 71.60 | Blackheath | 81.42 |
| Merton | Cannon Hill | 68.43 | Cricket Green | 81.34 |
| Newham | Green Street East | 67.68 | Royal Docks | 79.60 |
| Redbridge | Clayhall | 68.11 | Church End | 80.33 |
| Richmond upon Thames | Heathfield | 71.22 | Twickenham Riverside | 82.11 |
| Southwark | Village | 73.67 | Camberwell Green | 83.77 |
| Sutton | Carshalton South and Clockhouse | 70.61 | Sutton South | 85.88 |
| Tower Hamlets | Shadwell | 71.25 | Weavers | 78.54 |
| Waltham Forest | Endlebury | 68.85 | Wood Street | 79.56 |
| Wandsworth | West Putney | 75.65 | Latchmere | 83.49 |
| Westminster | Maida Vale | 77.92 | Warwick | 90.82 |
| | | | | |
| Inner London | | 79.41 | | |
| Outer London | | 74.08 | | |
| Greater London | | 76.18 | | |
| England and Wales | | 73.05 | | |

*Source: 2001 Census Area Statistics, Table CAS027*

**Map 97 Percentage of households with at least one resident with a limiting long-term illness (LLTI) but no carer, 2001**

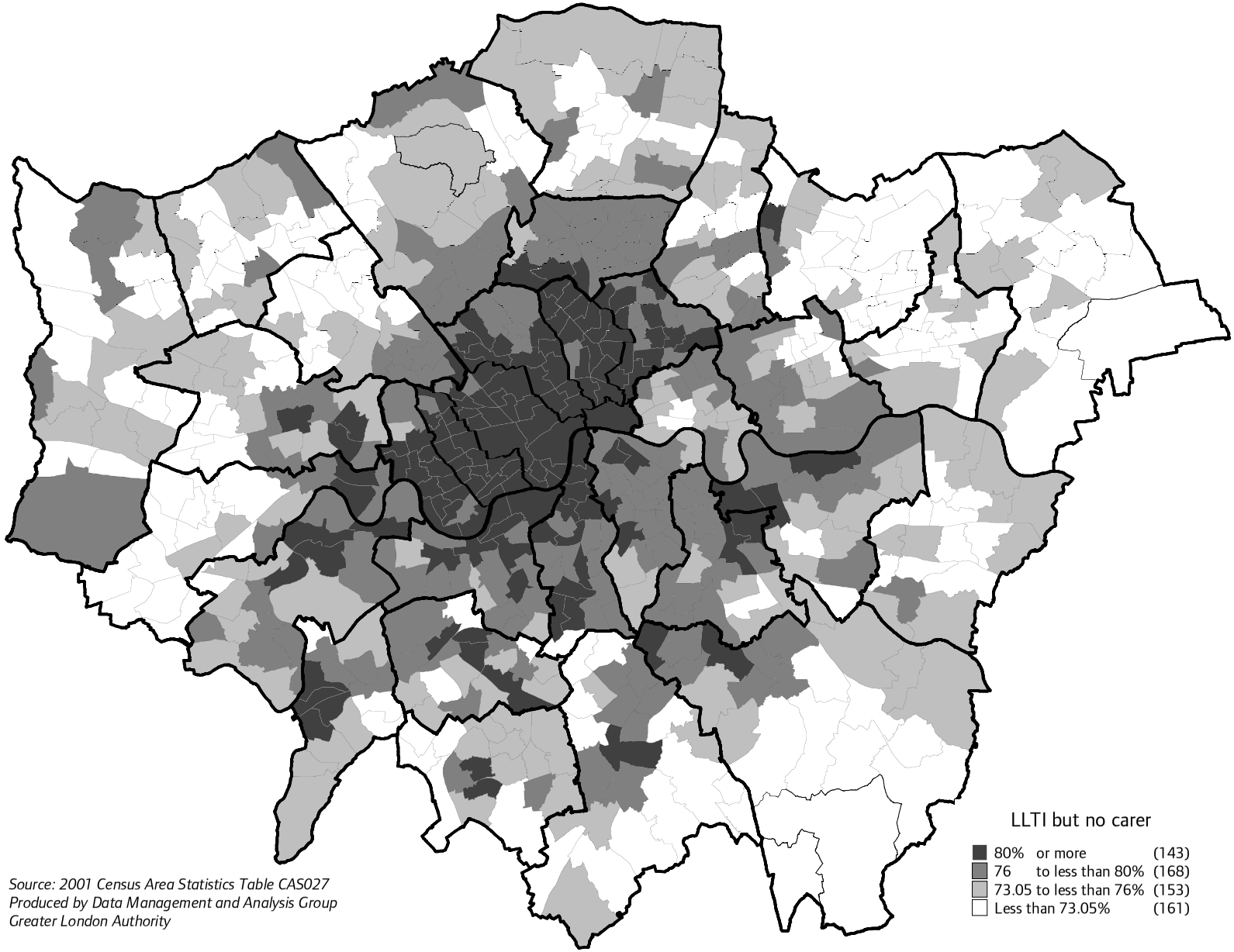


*Source: 2001 Census Area Statistics Table CAS027*
*Produced by Data Management and Analysis Group*
*Greater London Authority*

## Table 98 Percentage of residents aged 16 to 74 economically active, 2001

| | Ward in the borough with the lowest value | | Ward in the borough with the highest value | |
|---|---|---|---|---|
| City of London | | 74.71 | | |
| Barking and Dagenham | Gascoigne | 58.15 | Whalebone | 68.04 |
| Barnet | Colindale | 62.59 | High Barnet | 71.49 |
| Bexley | Cray Meadows | 66.01 | Thamesmead East | 71.52 |
| Brent | Stonebridge | 58.59 | Queens Park | 71.09 |
| Bromley | Mottingham and Chislehurst North | 64.63 | Biggin Hill | 76.16 |
| Camden | King's Cross | 50.61 | West Hampstead | 74.7 |
| Croydon | Fieldway | 58.45 | Addiscombe | 74.76 |
| Ealing | Norwood Green | 59.73 | Southfield | 76.23 |
| Enfield | Edmonton Green | 57.23 | Town | 71.69 |
| Greenwich | Woolwich Common | 61.64 | Blackheath Westcombe | 72.37 |
| Hackney | Springfield | 55.01 | Clissold | 70.17 |
| Hammersmith and Fulham | College Park and Old Oak | 58.67 | Munster | 74.36 |
| Haringey | Northumberland Park | 55.83 | Crouch End | 78.25 |
| Harrow | Kenton East | 65.07 | Headstone South | 72.34 |
| Havering | Heaton | 63.18 | Romford Town | 72.3 |
| Hillingdon | Townfield | 66.22 | West Ruislip | 73.61 |
| Hounslow | Cranford | 63.76 | Turnham Green | 75.79 |
| Islington | Holloway | 59.96 | Highbury East | 70.94 |
| Kensington and Chelsea | Golborne | 57.1 | Redcliffe | 71.02 |
| Kingston upon Thames | Coombe Hill | 63.35 | Canbury | 75.63 |
| Lambeth | Vassall | 65.21 | Clapham Common | 76.38 |
| Lewisham | Downham | 62.03 | Blackheath | 73.39 |
| Merton | Village | 65.44 | Trinity | 78.55 |
| Newham | Green Street West | 52.89 | Royal Docks | 65.81 |
| Redbridge | Clementswood | 57.28 | Roding | 70.96 |
| Richmond upon Thames | Ham Petersham & Richmond Riverside | 67.96 | Twickenham Riverside | 77.88 |
| Southwark | Cathedrals | 59.93 | Surrey Docks | 76.93 |
| Sutton | Beddington South | 65.89 | Sutton West | 77.08 |
| Tower Hamlets | St. Dunstan's and Stepney Green | 50.73 | Millwall | 72.57 |
| Waltham Forest | Leyton | 62.27 | Chapel End | 71.59 |
| Wandsworth | Roehampton | 58.2 | Fairfield | 81.12 |
| Westminster | Church Street | 54.68 | Warwick | 72.36 |
| | | | | |
| Inner London | | 66.12 | | |
| Outer London | | 68.49 | | |
| Greater London | | 67.55 | | |
| England and Wales | | 66.54 | | |

*Source: 2001 Census Area Statistics, Table CAS028*

## Map 98 Percentage of residents aged 16 to 74 economically active, 2001

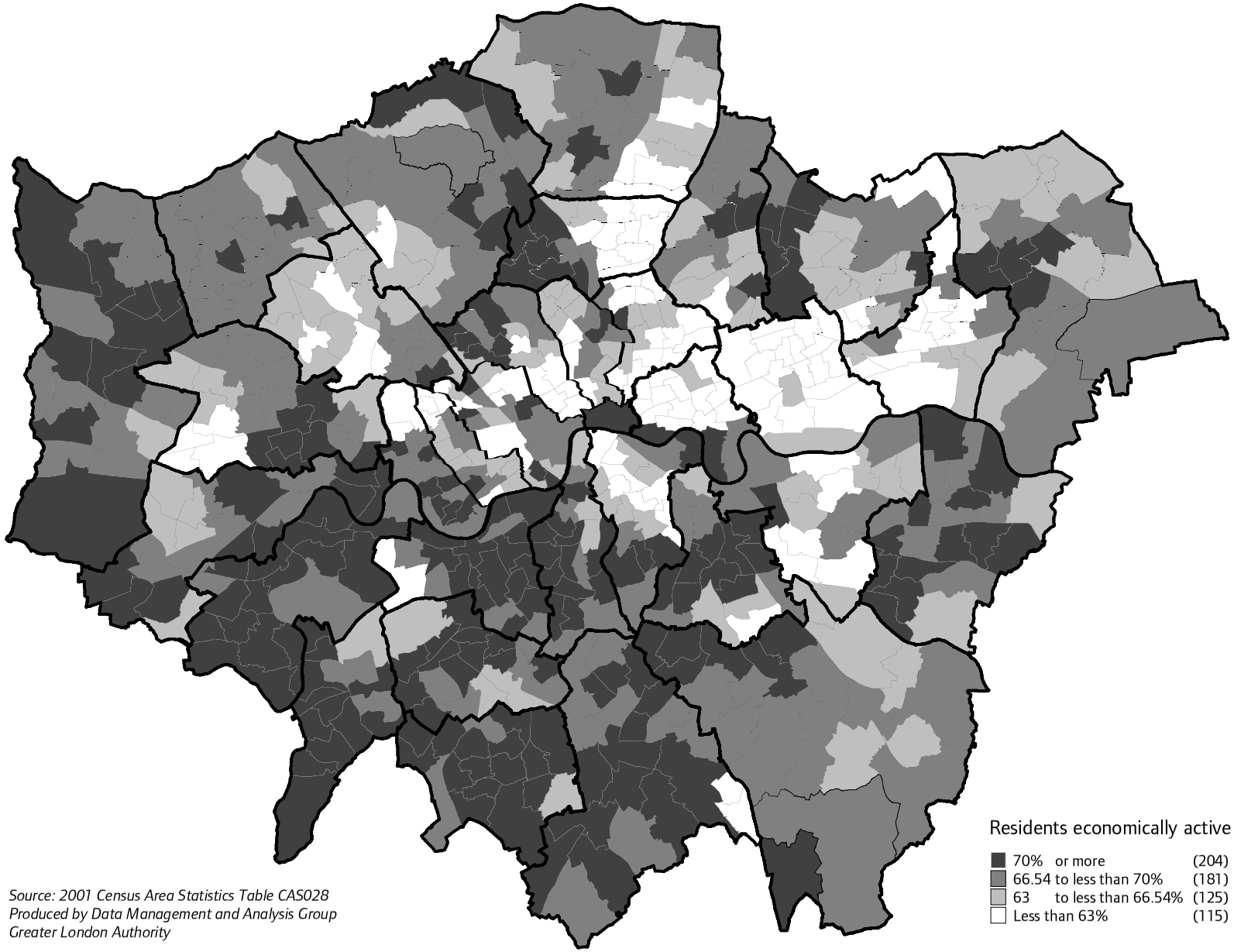


*Source: 2001 Census Area Statistics Table CAS028*
*Produced by Data Management and Analysis Group*
*Greater London Authority*

**Table 99 Percentage of residents aged from retirement age to 74 economically active, 2001**

| | Ward in the borough with the lowest value | | Ward in the borough with the highest value | |
|---|---|---|---|---|
| City of London | | 24.85 | | |
| Barking and Dagenham | Thames | 8.44 | Longbridge | 13.05 |
| Barnet | Burnt Oak | 14.17 | Garden Suburb | 33.14 |
| Bexley | Belvedere | 10.27 | Longlands | 14.70 |
| Brent | Wembley Central | 12.18 | Kenton | 18.80 |
| Bromley | Orpington | 11.66 | Biggin Hill | 19.86 |
| Camden | St. Pancras and Somers Town | 12.95 | Hampstead Town | 33.17 |
| Croydon | New Addington | 11.56 | Heathfield | 20.20 |
| Ealing | Southall Broadway | 8.77 | Ealing Broadway | 21.19 |
| Enfield | Edmonton Green | 11.44 | Winchmore Hill | 19.23 |
| Greenwich | Peninsula | 8.71 | Blackheath Westcombe | 18.93 |
| Hackney | Haggerston | 9.53 | New River | 15.32 |
| Hammersmith and Fulham | Fulham Broadway | 13.34 | Avonmore and Brook Green | 20.88 |
| Haringey | St. Ann's | 9.45 | Highgate | 30.13 |
| Harrow | Roxbourne | 12.68 | Canons | 23.47 |
| Havering | Mawneys | 9.31 | Emerson Park | 15.74 |
| Hillingdon | Uxbridge South | 12.90 | Northwood | 18.98 |
| Hounslow | Hounslow Central | 11.46 | Chiswick Homefields | 23.45 |
| Islington | Finsbury Park | 11.72 | St. Mary's | 19.88 |
| Kensington and Chelsea | St. Charles | 12.74 | Brompton | 34.00 |
| Kingston upon Thames | Tudor | 14.48 | Coombe Hill | 21.28 |
| Lambeth | Larkhall | 12.46 | St. Leonard's | 17.89 |
| Lewisham | Downham | 10.40 | Blackheath | 17.35 |
| Merton | Cricket Green | 12.25 | Hillside | 23.39 |
| Newham | Green Street West | 6.76 | Custom House | 12.66 |
| Redbridge | Loxford | 9.18 | Wanstead | 18.89 |
| Richmond upon Thames | Heathfield | 15.90 | East Sheen | 25.84 |
| Southwark | Peckham | 10.40 | Village | 19.06 |
| Sutton | St. Helier | 13.03 | Sutton West | 19.76 |
| Tower Hamlets | Whitechapel | 6.17 | St. Katherine's and Wapping | 14.58 |
| Waltham Forest | Grove Green | 11.07 | Forest | 16.71 |
| Wandsworth | Bedford | 12.24 | Fairfield | 23.26 |
| Westminster | Westbourne | 13.16 | Marylebone High Street | 32.86 |
| | | | | |
| Inner London | | 16.10 | | |
| Outer London | | 15.25 | | |
| Greater London | | 15.53 | | |
| England and Wales | | 12.62 | | |

*Source: 2001 Census Area Statistics, Table CAS028*

## Map 99 Percentage of residents aged from retirement age to 74 economically active, 2001

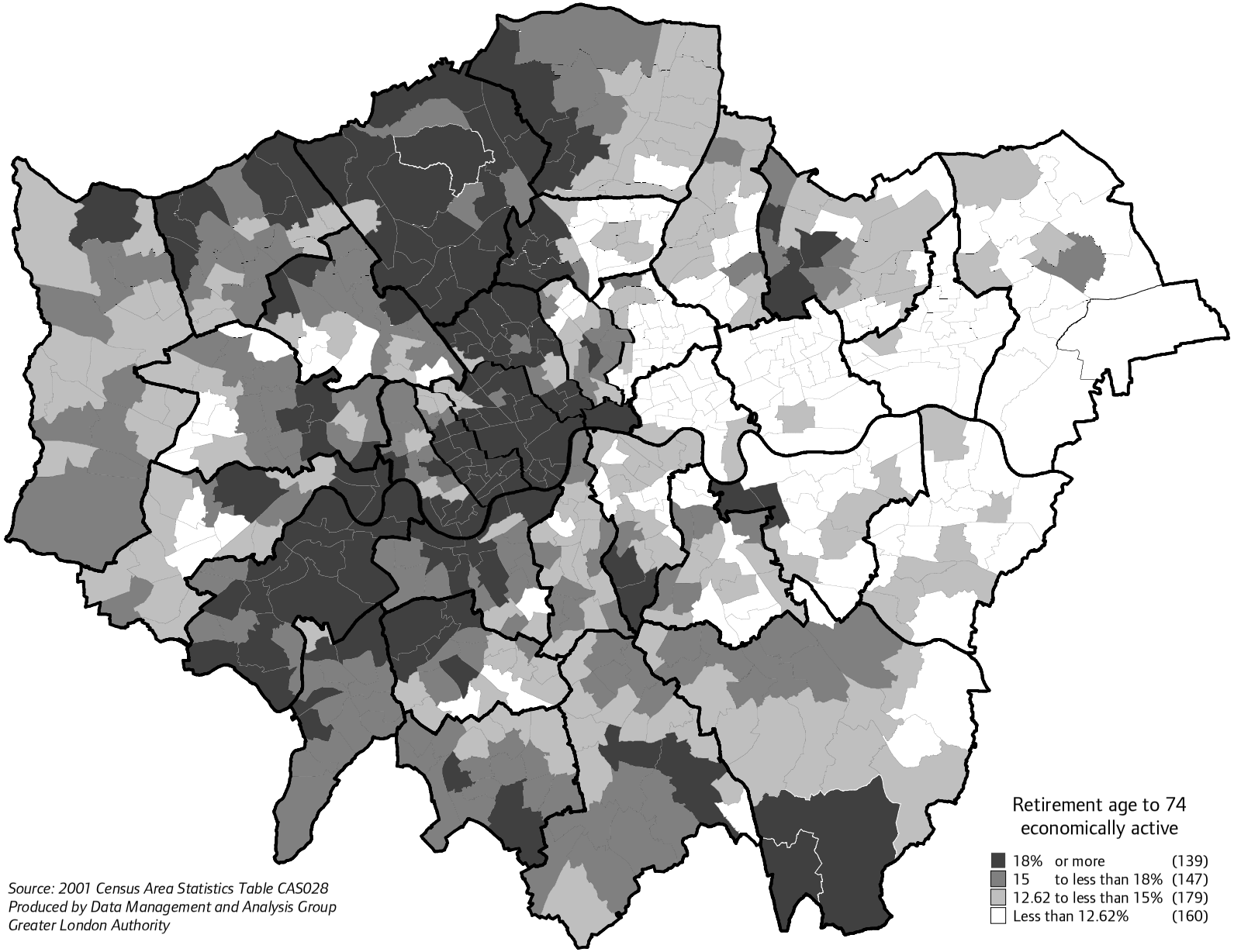


*Source: 2001 Census Area Statistics Table CAS028*
*Produced by Data Management and Analysis Group*
*Greater London Authority*

**Table 100 Percentage of economically active residents aged 16 to 74 unemployed, 2001**

| | Ward in the borough with the lowest value | | Ward in the borough with the highest value | |
|---|---|---|---|---|
| City of London | | 4.70 | | |
| Barking and Dagenham | Longbridge | 3.85 | Gascoigne | 11.75 |
| Barnet | Totteridge | 3.34 | Colindale | 8.30 |
| Bexley | St. Mary's | 2.68 | Thamesmead East | 7.84 |
| Brent | Kenton | 4.61 | Stonebridge | 13.43 |
| Bromley | Petts Wood and Knoll | 2.22 | Crystal Palace | 7.99 |
| Camden | Hampstead Town | 3.99 | St. Pancras and Somers Town | 12.77 |
| Croydon | Selsdon and Ballards | 2.50 | Fieldway | 10.27 |
| Ealing | Northfield | 3.95 | Southall Broadway | 8.92 |
| Enfield | Town | 3.20 | Edmonton Green | 11.06 |
| Greenwich | Eltham South | 4.49 | Woolwich Riverside | 13.93 |
| Hackney | Clissold | 9.13 | Springfield | 13.23 |
| Hammersmith and Fulham | Palace Riverside | 4.49 | Wormholt and White City | 10.87 |
| Haringey | Muswell Hill | 4.81 | Northumberland Park | 15.29 |
| Harrow | Pinner South | 3.04 | Roxbourne | 6.85 |
| Havering | Upminster | 2.45 | Gooshays | 7.02 |
| Hillingdon | Ickenham | 2.48 | Townfield | 5.78 |
| Hounslow | Hounslow South | 2.81 | Cranford | 6.89 |
| Islington | Highbury East | 7.25 | Holloway | 10.28 |
| Kensington and Chelsea | Campden | 3.72 | Golborne | 15.80 |
| Kingston upon Thames | Old Malden | 2.94 | Norbiton | 5.24 |
| Lambeth | Clapham Common | 5.27 | Coldharbour | 12.33 |
| Lewisham | Catford South | 6.19 | Evelyn | 12.92 |
| Merton | Dundonald | 2.80 | Cricket Green | 8.23 |
| Newham | Plaistow South | 9.25 | Little Ilford | 14.64 |
| Redbridge | Monkhams | 3.30 | Loxford | 9.46 |
| Richmond upon Thames | Whitton | 2.73 | Ham Petersham & Richmond Riverside | 4.86 |
| Southwark | Village | 4.17 | Peckham | 13.94 |
| Sutton | Cheam | 2.14 | Beddington South | 6.08 |
| Tower Hamlets | Millwall | 7.15 | Bromley-by-Bow | 16.33 |
| Waltham Forest | Chingford Green | 4.05 | Leyton | 10.41 |
| Wandsworth | Northcote | 3.80 | Roehampton | 8.45 |
| Westminster | Marylebone High Street | 4.49 | Church Street | 11.44 |
| | | | | |
| Inner London | | 8.43 | | |
| Outer London | | 5.20 | | |
| Greater London | | 6.45 | | |
| England and Wales | | 5.04 | | |

*Source: 2001 Census Area Statistics, Table CAS028*

**Map 100 Percentage of economically active residents aged 16 to 74 unemployed, 2001**

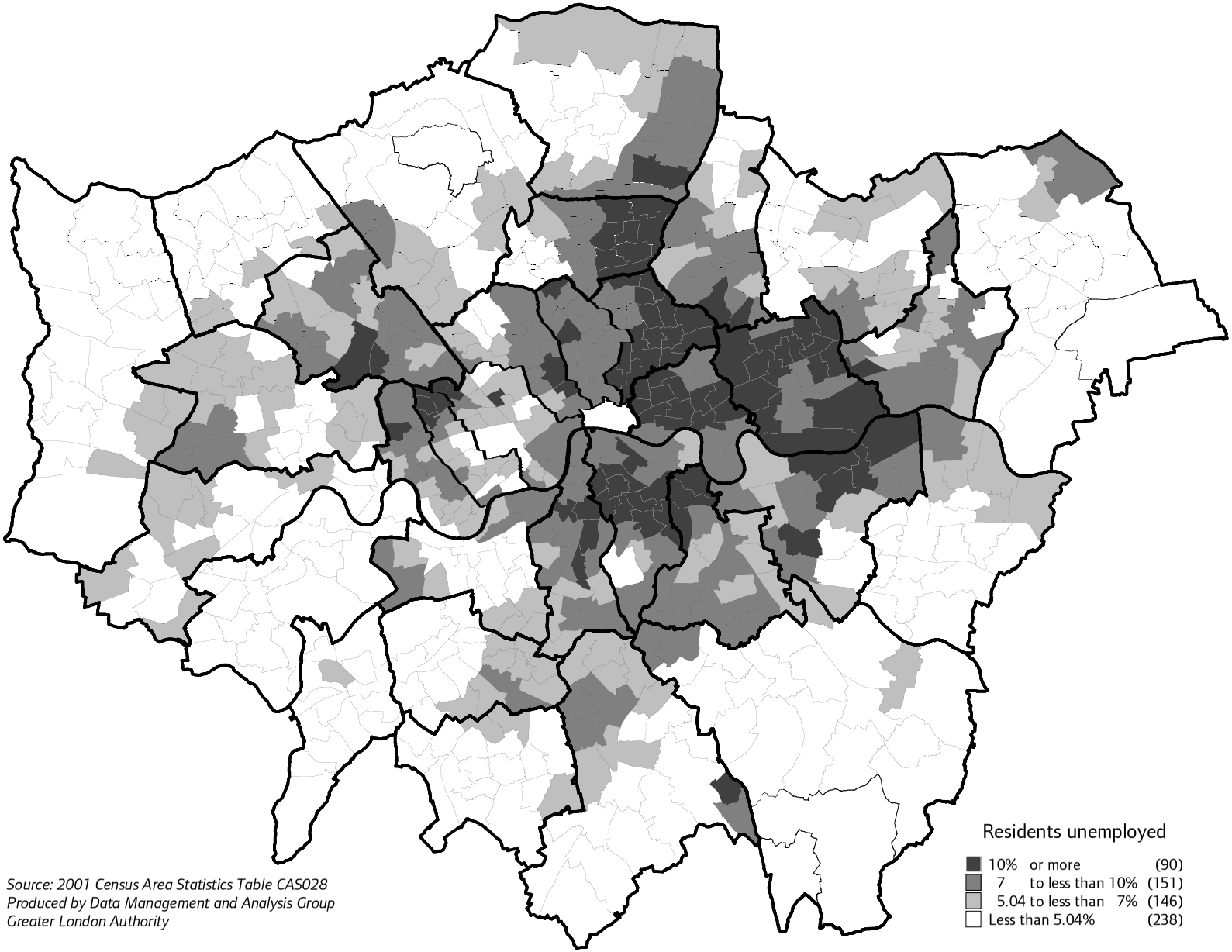


*Source: 2001 Census Area Statistics Table CAS028*
*Produced by Data Management and Analysis Group*
*Greater London Authority*

## Table 101 Percentage of economically active males aged 16 to 74 unemployed, 2001

| | Ward in the borough with the lowest value | | Ward in the borough with the highest value | |
|---|---|---|---|---|
| City of London | | 6.04 | | |
| Barking and Dagenham | Longbridge | 4.45 | Gascoigne | 13.18 |
| Barnet | Totteridge | 3.06 | Colindale | 9.10 |
| Bexley | St. Mary's | 2.59 | Thamesmead East | 8.40 |
| Brent | Kenton | 4.35 | Stonebridge | 15.08 |
| Bromley | Petts Wood and Knoll | 2.16 | Crystal Palace | 9.74 |
| Camden | Hampstead Town | 4.64 | St. Pancras and Somers Town | 15.05 |
| Croydon | Selsdon and Ballards | 2.36 | Fieldway | 12.10 |
| Ealing | Hanger Hill | 4.34 | Dormers Wells | 9.51 |
| Enfield | Town | 3.61 | Edmonton Green | 12.63 |
| Greenwich | Eltham South | 4.81 | Woolwich Riverside | 16.13 |
| Hackney | Clissold | 10.35 | Springfield | 15.63 |
| Hammersmith and Fulham | Palace Riverside | 5.03 | College Park and Old Oak | 12.53 |
| Haringey | Fortis Green | 5.03 | Northumberland Park | 17.23 |
| Harrow | Pinner South | 3.22 | Roxbourne | 7.11 |
| Havering | Upminster | 2.47 | Gooshays | 7.70 |
| Hillingdon | Ickenham | 2.84 | Townfield | 6.31 |
| Hounslow | Hounslow South | 3.14 | Cranford | 7.29 |
| Islington | Highbury East | 8.41 | Holloway | 12.00 |
| Kensington and Chelsea | Campden | 3.64 | Golborne | 18.07 |
| Kingston upon Thames | Surbiton Hill | 3.08 | Norbiton | 5.72 |
| Lambeth | Clapham Common | 5.69 | Coldharbour | 13.95 |
| Lewisham | Grove Park | 7.06 | Evelyn | 14.04 |
| Merton | Village | 2.80 | Cricket Green | 9.76 |
| Newham | Boleyn | 10.11 | Little Ilford | 17.33 |
| Redbridge | Monkhams | 3.50 | Loxford | 11.44 |
| Richmond upon Thames | Teddington | 2.81 | Ham Petersham & Richmond Riverside | 5.91 |
| Southwark | Village | 5.05 | Faraday | 16.14 |
| Sutton | Cheam | 2.15 | St. Helier | 6.65 |
| Tower Hamlets | Millwall | 8.29 | Bromley-by-Bow | 18.65 |
| Waltham Forest | Chingford Green | 4.41 | Lea Bridge | 12.38 |
| Wandsworth | Thamesfield | 4.05 | Roehampton | 10.42 |
| Westminster | Abbey Road | 3.82 | Queen's Park | 14.61 |
| | | | | |
| Inner London | | 9.70 | | |
| Outer London | | 5.78 | | |
| Greater London | | 7.29 | | |
| England and Wales | | 5.82 | | |

*Source: 2001 Census Area Statistics, Table CAS028*

**Map 101 Percentage of economically active males aged 16 to 74 unemployed, 2001**

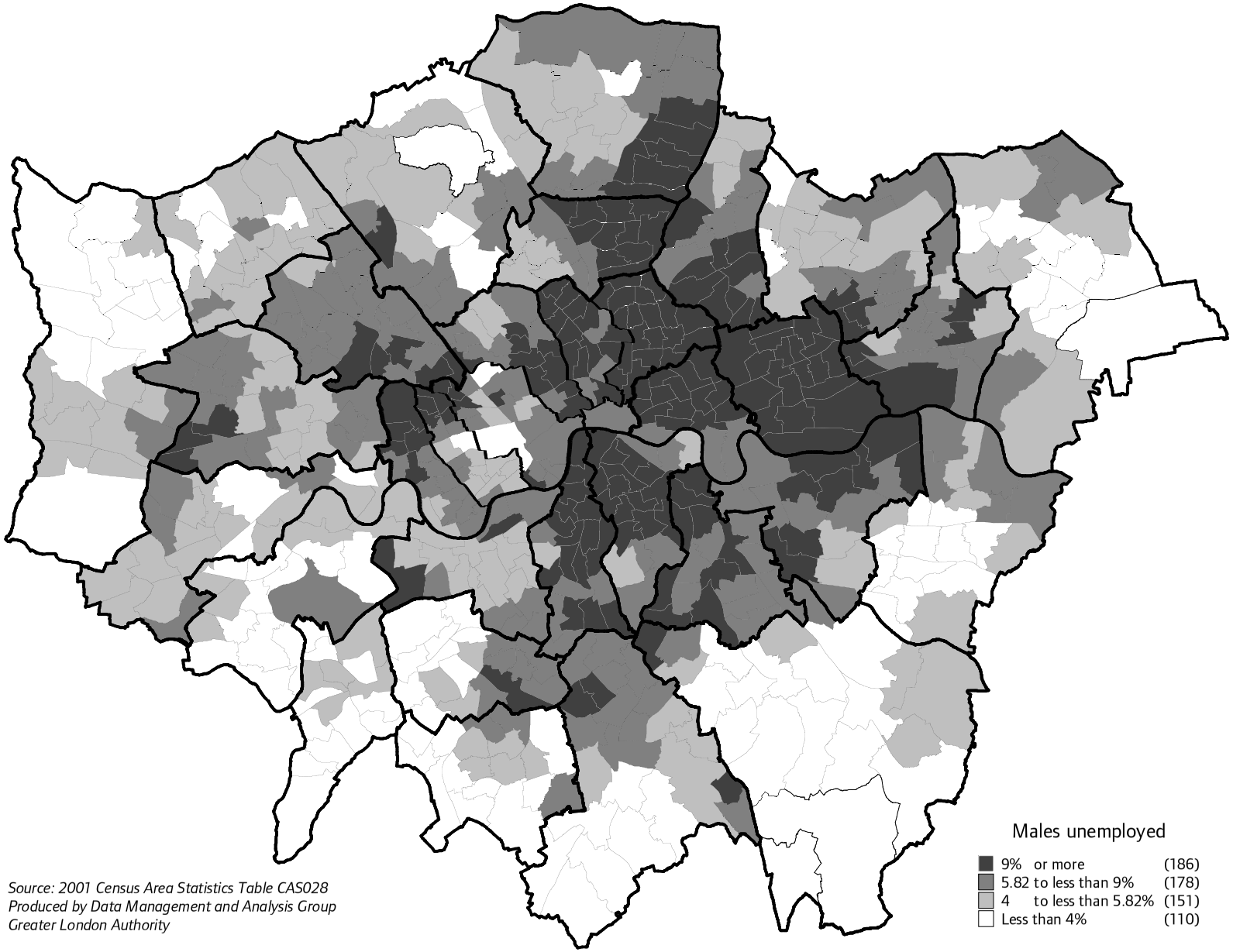


*Source: 2001 Census Area Statistics Table CAS028*
*Produced by Data Management and Analysis Group*
*Greater London Authority*

**Table 102 Percentage of economically active females aged 16 to 74 unemployed, 2001**

| | Ward in the borough with the lowest value | | Ward in the borough with the highest value | |
|---|---|---|---|---|
| City of London | | 2.79 | | |
| Barking and Dagenham | Longbridge | 3.11 | Gascoigne | 9.93 |
| Barnet | High Barnet | 3.08 | Colindale | 7.41 |
| Bexley | Sidcup | 2.13 | Thamesmead East | 7.18 |
| Brent | Northwick Park | 4.85 | Stonebridge | 11.66 |
| Bromley | Biggin Hill | 1.93 | Crystal Palace | 6.08 |
| Camden | Hampstead Town | 3.23 | St. Pancras and Somers Town | 9.95 |
| Croydon | Coulsdon West | 2.16 | Fieldway | 8.20 |
| Ealing | Northfield | 3.37 | Southall Broadway | 8.18 |
| Enfield | Bush Hill Park | 2.55 | Edmonton Green | 9.22 |
| Greenwich | Eltham North | 3.87 | Woolwich Riverside | 11.28 |
| Hackney | Stoke Newington Central | 7.13 | Queensbridge | 10.70 |
| Hammersmith and Fulham | Palace Riverside | 3.87 | Wormholt and White City | 9.28 |
| Haringey | Alexandra | 4.10 | Northumberland Park | 12.99 |
| Harrow | Headstone North | 2.72 | Roxbourne | 6.56 |
| Havering | Cranham | 2.28 | Gooshays | 6.20 |
| Hillingdon | Eastcote and East Ruislip | 1.83 | Pinkwell | 5.54 |
| Hounslow | Hounslow South | 2.43 | Cranford | 6.36 |
| Islington | Highbury East | 5.95 | Finsbury Park | 8.54 |
| Kensington and Chelsea | Campden | 3.83 | Golborne | 13.09 |
| Kingston upon Thames | Old Malden | 2.17 | Norbiton | 4.66 |
| Lambeth | Clapham Common | 4.75 | Coldharbour | 10.51 |
| Lewisham | Crofton Park | 4.76 | Evelyn | 11.61 |
| Merton | Lower Morden | 2.36 | Cricket Green | 6.50 |
| Newham | Plaistow South | 7.38 | Green Street West | 11.96 |
| Redbridge | Church End | 2.67 | Clementswood | 8.55 |
| Richmond upon Thames | Whitton | 2.22 | Barnes | 4.24 |
| Southwark | Village | 3.15 | Peckham | 11.66 |
| Sutton | Nonsuch | 2.00 | Beddington South | 5.44 |
| Tower Hamlets | Millwall | 5.56 | Bromley-by-Bow | 12.94 |
| Waltham Forest | Chingford Green | 3.61 | Cathall | 8.81 |
| Wandsworth | Northcote | 3.20 | Queenstown | 7.04 |
| Westminster | Warwick | 4.58 | Church Street | 10.22 |
| | | | | |
| Inner London | | 6.96 | | |
| Outer London | | 4.52 | | |
| Greater London | | 5.47 | | |
| England and Wales | | 4.11 | | |

*Source: 2001 Census Area Statistics, Table CAS028*

**Map 102 Percentage of economically active females aged 16 to 74 unemployed, 2001**

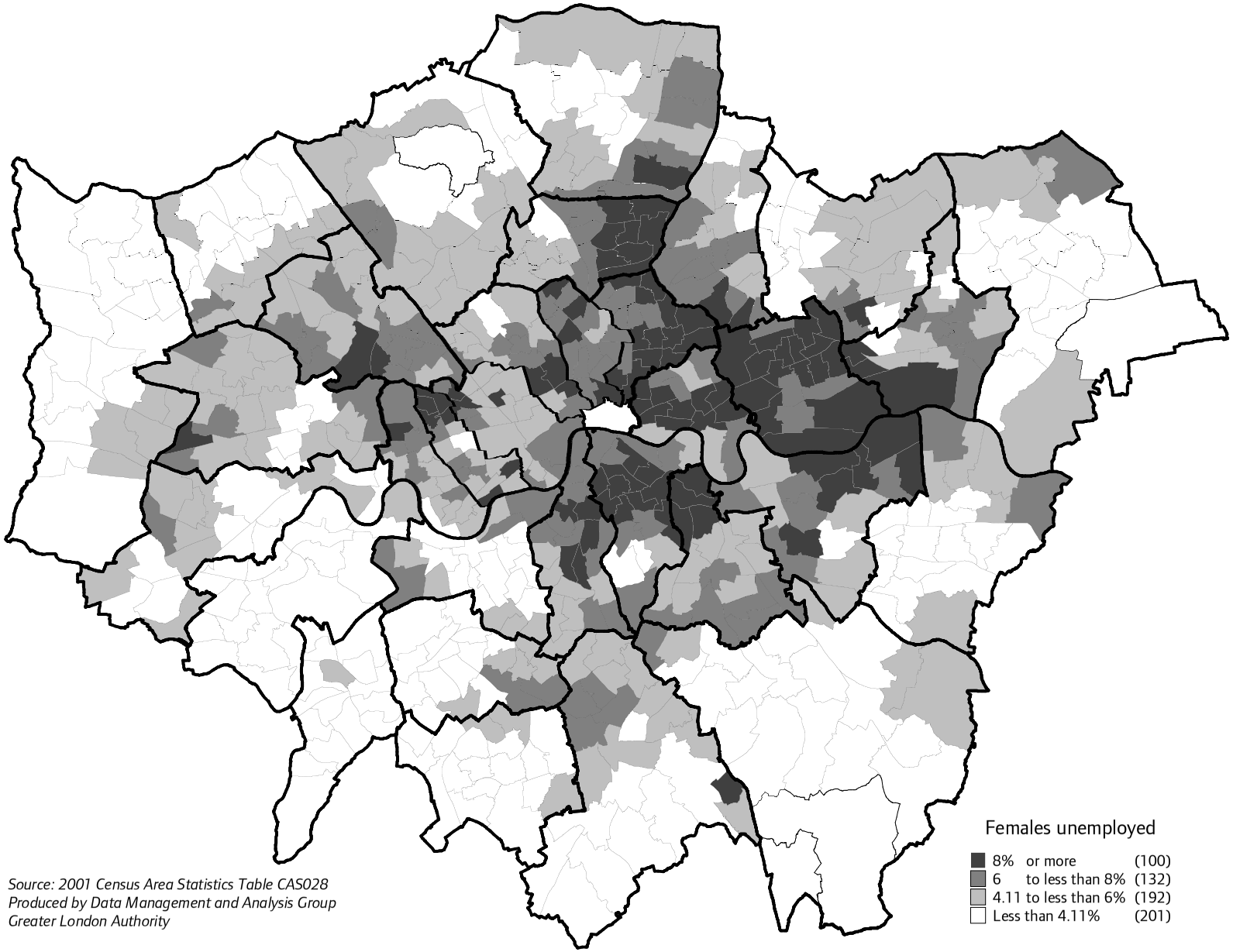


*Source: 2001 Census Area Statistics Table CAS028*
*Produced by Data Management and Analysis Group*
*Greater London Authority*

**Table 103 Percentage of economically active residents aged 16 to 24 unemployed, 2001**

| | Ward in the borough with the lowest value | | Ward in the borough with the highest value | |
|---|---|---|---|---|
| City of London | | 10.64 | | |
| Barking and Dagenham | Longbridge | 7.43 | Gascoigne | 16.84 |
| Barnet | Oakleigh | 4.44 | Burnt Oak | 10.63 |
| Bexley | Sidcup | 4.02 | Thamesmead East | 12.71 |
| Brent | Kenton | 6.57 | Stonebridge | 17.47 |
| Bromley | Biggin Hill | 3.16 | Mottingham and Chislehurst North | 11.84 |
| Camden | Bloomsbury | 4.39 | St. Pancras and Somers Town | 15.43 |
| Croydon | Coulsdon West | 4.73 | Selhurst | 17.54 |
| Ealing | Ealing Broadway | 4.47 | Southall Broadway | 12.92 |
| Enfield | Bush Hill Park | 5.06 | Edmonton Green | 14.57 |
| Greenwich | Eltham South | 4.69 | Woolwich Riverside | 18.55 |
| Hackney | Brownswood | 10.48 | Dalston | 18.25 |
| Hammersmith and Fulham | Avonmore and Brook Green | 7.28 | Wormholt and White City | 14.65 |
| Haringey | Crouch End | 6.04 | Northumberland Park | 17.71 |
| Harrow | Belmont | 5.02 | Pinner | 10.58 |
| Havering | Upminster | 4.46 | Gooshays | 10.86 |
| Hillingdon | Ickenham | 4.44 | Townfield | 9.50 |
| Hounslow | Osterley and Spring Grove | 3.70 | Cranford | 14.14 |
| Islington | Highbury East | 9.33 | Caledonian | 12.97 |
| Kensington and Chelsea | Stanley | 5.52 | Golborne | 25.96 |
| Kingston upon Thames | St. Mark's | 2.47 | Tudor | 7.92 |
| Lambeth | Clapham Common | 5.99 | Coldharbour | 15.45 |
| Lewisham | Ladywell | 9.19 | Bellingham | 15.44 |
| Merton | Dundonald | 4.93 | Cricket Green | 12.18 |
| Newham | Plaistow South | 12.44 | Little Ilford | 19.26 |
| Redbridge | Church End | 5.15 | Clementswood | 13.23 |
| Richmond upon Thames | South Twickenham | 3.35 | Kew | 8.20 |
| Southwark | East Dulwich | 6.27 | Peckham | 18.12 |
| Sutton | Cheam | 3.47 | Beddington South | 10.26 |
| Tower Hamlets | Millwall | 6.98 | Bromley-by-Bow | 18.41 |
| Waltham Forest | Chingford Green | 6.66 | Lea Bridge | 14.34 |
| Wandsworth | Shaftesbury | 4.56 | Queenstown | 9.96 |
| Westminster | Marylebone High Street | 4.93 | Queen's Park | 15.62 |
| | | | | |
| Inner London | | 11.41 | | |
| Outer London | | 8.21 | | |
| Greater London | | 9.47 | | |
| England and Wales | | 8.85 | | |

*Source: 2001 Census Area Statistics, Table CAS028*

**Map 103 Percentage of economically active residents aged 16 to 24 unemployed, 2001**

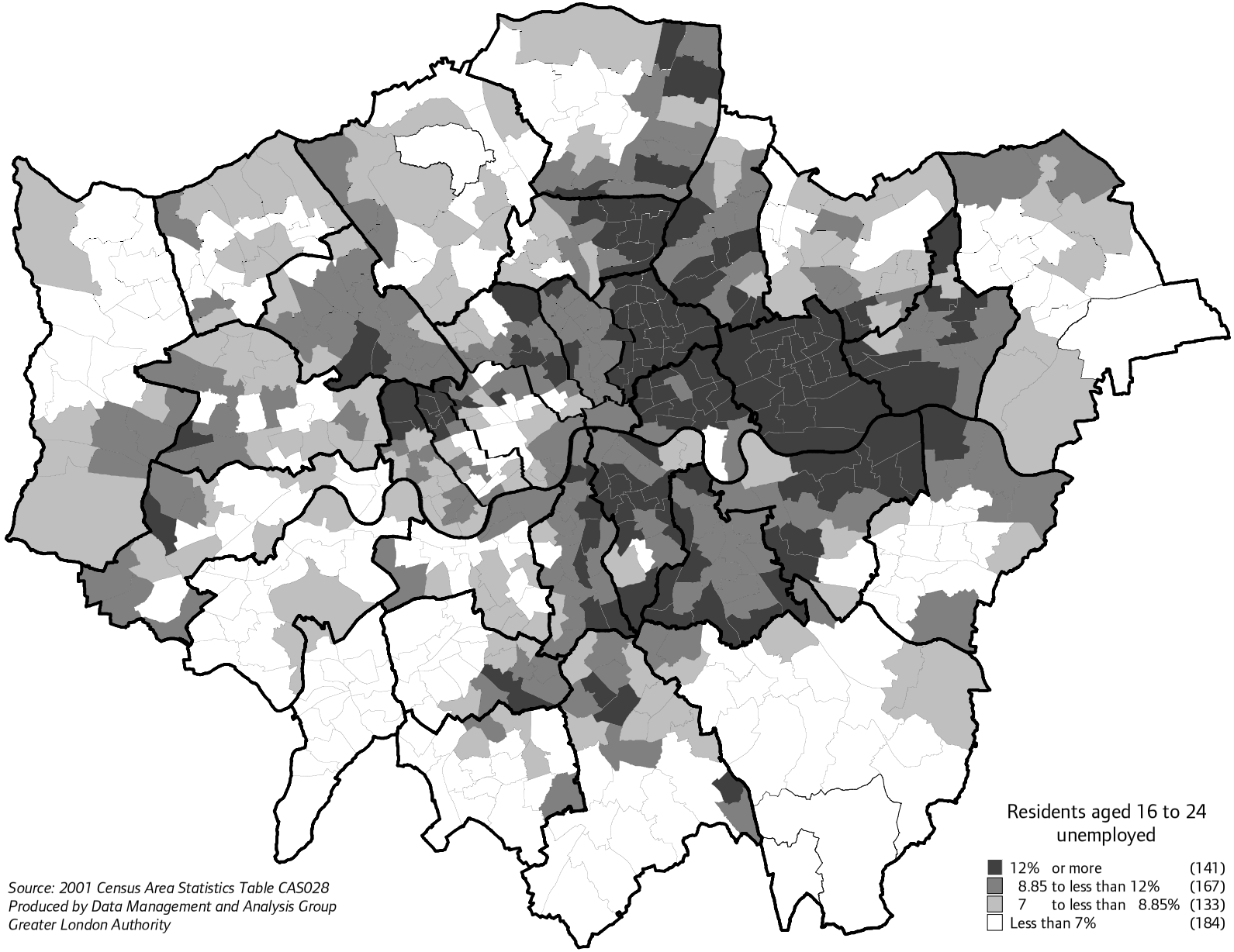


*Source: 2001 Census Area Statistics Table CAS028*
*Produced by Data Management and Analysis Group*
*Greater London Authority*

**Table 104 Percentage of economically active residents aged 25 to 54 unemployed, 2001**

| | Ward in the borough with the lowest value | | Ward in the borough with the highest value | |
|---|---|---|---|---|
| City of London | | 4.19 | | |
| Barking and Dagenham | Longbridge | 3.29 | Gascoigne | 11.17 |
| Barnet | High Barnet | 3.19 | Colindale | 8.25 |
| Bexley | Longlands | 2.19 | Thamesmead East | 6.97 |
| Brent | Kenton | 4.46 | Stonebridge | 13.22 |
| Bromley | Shortlands | 1.78 | Crystal Palace | 7.79 |
| Camden | Hampstead Town | 3.82 | St. Pancras and Somers Town | 12.62 |
| Croydon | Sanderstead | 1.93 | Fieldway | 9.85 |
| Ealing | Northfield | 3.52 | Southall Broadway | 8.15 |
| Enfield | Town | 2.58 | Edmonton Green | 10.26 |
| Greenwich | Eltham North | 4.18 | Woolwich Riverside | 13.12 |
| Hackney | Clissold | 8.74 | Springfield | 12.53 |
| Hammersmith and Fulham | Palace Riverside | 4.05 | Wormholt and White City | 10.39 |
| Haringey | Highgate | 4.53 | Northumberland Park | 15.22 |
| Harrow | Pinner South | 2.59 | Roxbourne | 6.12 |
| Havering | Upminster | 1.83 | Gooshays | 6.40 |
| Hillingdon | Eastcote and East Ruislip | 1.94 | Pinkwell | 5.01 |
| Hounslow | Hounslow South | 2.39 | Cranford | 5.64 |
| Islington | Highbury East | 6.86 | Holloway | 10.24 |
| Kensington and Chelsea | Campden | 3.68 | Golborne | 14.40 |
| Kingston upon Thames | Chessington North and Hook | 2.50 | Norbiton | 4.62 |
| Lambeth | Clapham Common | 4.99 | Coldharbour | 11.68 |
| Lewisham | Blackheath | 5.19 | Evelyn | 12.36 |
| Merton | West Barnes | 2.37 | Cricket Green | 7.61 |
| Newham | Boleyn | 8.85 | Little Ilford | 14.08 |
| Redbridge | Monkhams | 2.82 | Loxford | 9.25 |
| Richmond upon Thames | Teddington | 2.38 | Ham Petersham & Richmond Riverside | 4.60 |
| Southwark | Village | 3.70 | Faraday | 13.72 |
| Sutton | Nonsuch | 1.82 | Beddington South | 5.35 |
| Tower Hamlets | St. Katherine's and Wapping | 6.49 | Bromley-by-Bow | 16.08 |
| Waltham Forest | Endlebury | 3.95 | Leyton | 10.24 |
| Wandsworth | Thamesfield | 3.37 | Roehampton | 8.56 |
| Westminster | Abbey Road | 4.46 | Church Street | 11.20 |
| | | | | |
| Inner London | | 7.96 | | |
| Outer London | | 4.74 | | |
| Greater London | | 6.01 | | |
| England and Wales | | 4.46 | | |

*Source: 2001 Census Area Statistics, Table CAS028*

**Map 104 Percentage of economically active residents aged 25 to 54 unemployed, 2001**

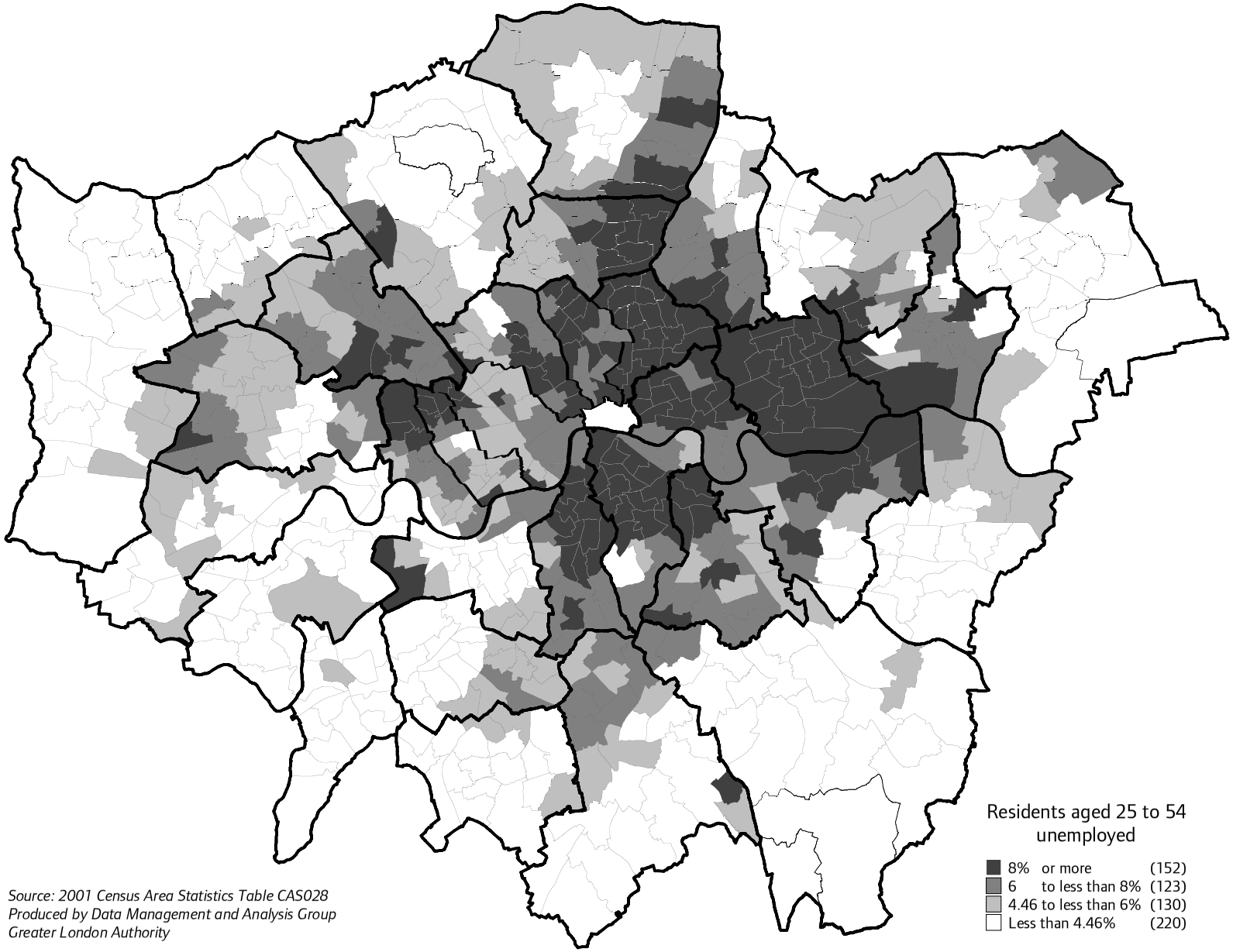


*Source: 2001 Census Area Statistics Table CAS028*
*Produced by Data Management and Analysis Group*
*Greater London Authority*

**Table 105 Percentage of economically active residents aged 55 to 74 unemployed, 2001**

| | Ward in the borough with the lowest value | | Ward in the borough with the highest value | |
|---|---|---|---|---|
| City of London | | 3.73 | | |
| Barking and Dagenham | Longbridge | 2.11 | Abbey | 8.68 |
| Barnet | Totteridge | 2.05 | East Finchley | 6.44 |
| Bexley | St. Mary's | 1.70 | North End | 7.47 |
| Brent | Kenton | 3.79 | Kilburn | 10.12 |
| Bromley | Petts Wood and Knoll | 2.03 | Penge and Cator | 6.02 |
| Camden | Frognal and Fitzjohns | 3.40 | West Hampstead | 12.72 |
| Croydon | Selsdon and Ballards | 2.37 | West Thornton | 9.60 |
| Ealing | Lady Margaret | 3.56 | Dormers Wells | 8.08 |
| Enfield | Grange | 3.56 | Edmonton Green | 12.57 |
| Greenwich | Shooters Hill | 3.79 | Woolwich Common | 10.78 |
| Hackney | Hoxton | 5.22 | Hackney Downs | 18.40 |
| Hammersmith and Fulham | Palace Riverside | 3.70 | North End | 11.11 |
| Haringey | Muswell Hill | 3.36 | Tottenham Hale | 13.00 |
| Harrow | Hatch End | 1.92 | Roxbourne | 7.42 |
| Havering | Emerson Park | 1.57 | Gooshays | 4.76 |
| Hillingdon | South Ruislip | 2.51 | Townfield | 6.46 |
| Hounslow | Syon | 1.94 | Isleworth | 6.32 |
| Islington | Barnsbury | 6.81 | Tollington | 10.22 |
| Kensington and Chelsea | Hans Town | 2.30 | Golborne | 11.39 |
| Kingston upon Thames | Chessington South | 2.47 | Norbiton | 7.06 |
| Lambeth | Streatham Wells | 5.29 | Ferndale | 13.60 |
| Lewisham | Grove Park | 4.60 | Evelyn | 15.34 |
| Merton | Village | 2.23 | Lavender Fields | 8.13 |
| Newham | Boleyn | 6.24 | Green Street West | 13.71 |
| Redbridge | Snaresbrook | 1.79 | Valentines | 8.95 |
| Richmond upon Thames | Whitton | 2.54 | Mortlake and Barnes Common | 6.12 |
| Southwark | Surrey Docks | 4.57 | Peckham | 14.84 |
| Sutton | Nonsuch | 1.62 | St. Helier | 6.44 |
| Tower Hamlets | Mile End and Globe Town | 4.47 | Spitalfields and Banglatown | 16.76 |
| Waltham Forest | Chingford Green | 2.05 | Cathall | 12.68 |
| Wandsworth | West Putney | 3.70 | Graveney | 9.80 |
| Westminster | Knightsbridge and Belgravia | 2.27 | Queen's Park | 9.62 |
| | | | | |
| Inner London | | 7.56 | | |
| Outer London | | 4.45 | | |
| Greater London | | 5.44 | | |
| England and Wales | | 3.98 | | |

*Source: 2001 Census Area Statistics, Table CAS028*

## Map 105 Percentage of economically active residents aged 55 to 74 unemployed, 2001

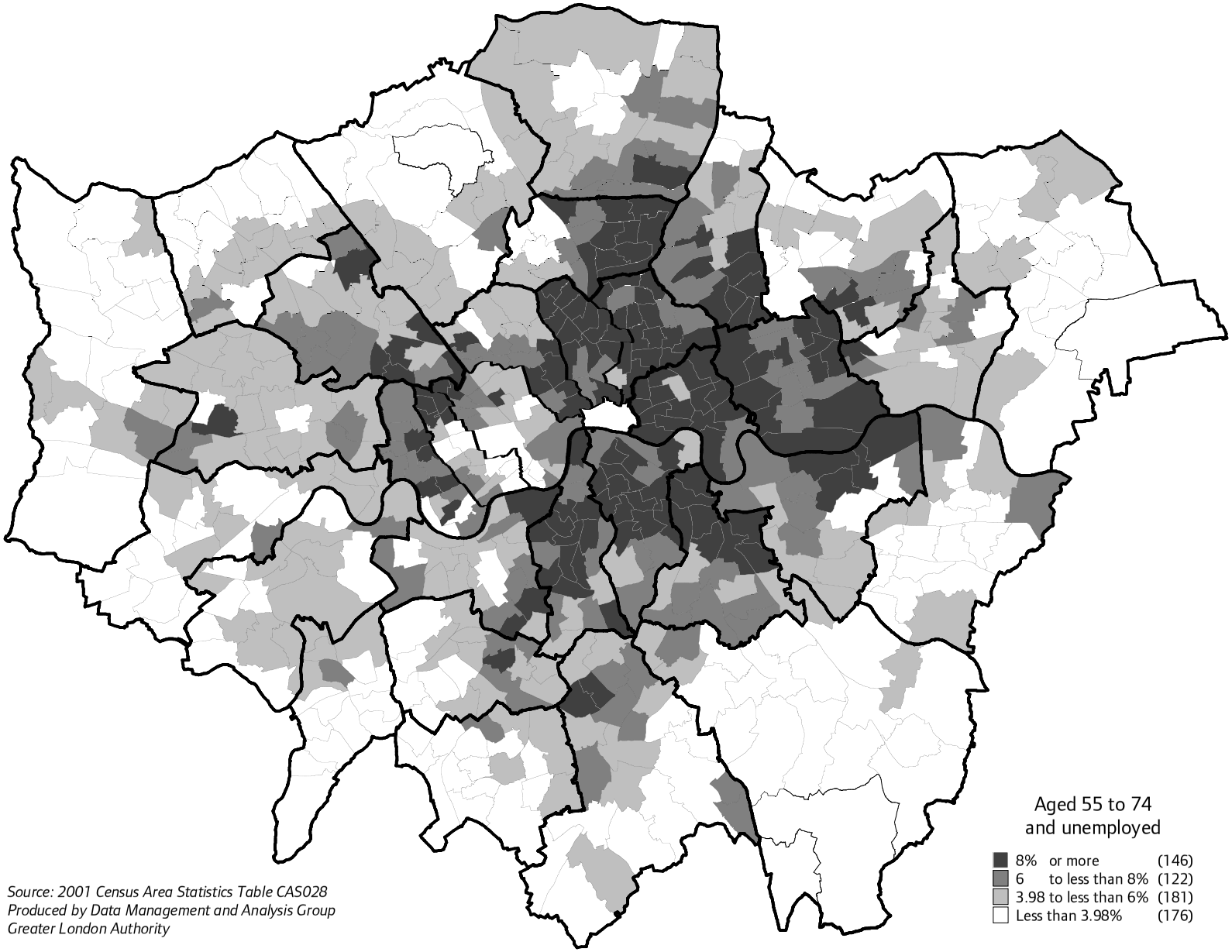


*Source: 2001 Census Area Statistics Table CAS028*
*Produced by Data Management and Analysis Group*
*Greater London Authority*

## Table 106 Percentage of employed residents aged 16 to 74 working part-time, 2001

| | Ward in the borough with the lowest value | | Ward in the borough with the highest value | |
|---|---|---|---|---|
| City of London | | 11.99 | | |
| Barking and Dagenham | Thames | 17.92 | Becontree | 23.32 |
| Barnet | West Finchley | 18.34 | Edgware | 26.17 |
| Bexley | Thamesmead East | 18.75 | Brampton | 25.73 |
| Brent | Mapesbury | 17.78 | Stonebridge | 23.81 |
| Bromley | Copers Cope | 15.35 | West Wickham | 27.25 |
| Camden | West Hampstead | 13.51 | King's Cross | 25.66 |
| Croydon | Fairfield | 14.90 | New Addington | 26.04 |
| Ealing | Ealing Broadway | 14.04 | Dormers Wells | 20.82 |
| Enfield | Bowes | 19.06 | Ponders End | 26.21 |
| Greenwich | Greenwich West | 17.56 | Eltham South | 25.73 |
| Hackney | Brownswood | 17.77 | Springfield | 30.97 |
| Hammersmith and Fulham | North End | 12.51 | College Park and Old Oak | 21.28 |
| Haringey | Highgate | 15.48 | White Hart Lane | 25.98 |
| Harrow | Greenhill | 17.18 | Harrow Weald | 25.87 |
| Havering | Romford Town | 19.95 | Cranham | 25.46 |
| Hillingdon | Heathrow Villages | 16.15 | Eastcote and East Ruislip | 25.86 |
| Hounslow | Turnham Green | 15.06 | Hanworth | 22.43 |
| Islington | St. Mary's | 16.52 | Holloway | 21.74 |
| Kensington and Chelsea | Queen's Gate | 13.53 | St. Charles | 22.01 |
| Kingston upon Thames | Grove | 16.02 | St. James | 26.05 |
| Lambeth | Clapham Common | 12.77 | Coldharbour | 20.78 |
| Lewisham | Blackheath | 16.67 | Brockley | 23.06 |
| Merton | Trinity | 12.96 | Cannon Hill | 23.44 |
| Newham | Royal Docks | 15.67 | Green Street West | 26.61 |
| Redbridge | Snaresbrook | 17.61 | Clayhall | 24.73 |
| Richmond upon Thames | South Richmond | 15.80 | Heathfield | 24.69 |
| Southwark | Surrey Docks | 11.37 | Faraday | 23.73 |
| Sutton | Sutton South | 13.61 | Nonsuch | 25.92 |
| Tower Hamlets | Millwall | 10.63 | Bromley-by-Bow | 27.67 |
| Waltham Forest | William Morris | 17.88 | Chingford Green | 23.73 |
| Wandsworth | Northcote | 11.41 | Roehampton | 29.27 |
| Westminster | Warwick | 12.56 | Queen's Park | 22.53 |
| | | | | |
| Inner London | | 18.51 | | |
| Outer London | | 21.07 | | |
| Greater London | | 20.11 | | |
| England and Wales | | 24.68 | | |

*Source: 2001 Census Area Statistics, Table CAS029*

## Map 106 Percentage of employed residents aged 16 to 74 working part-time, 2001

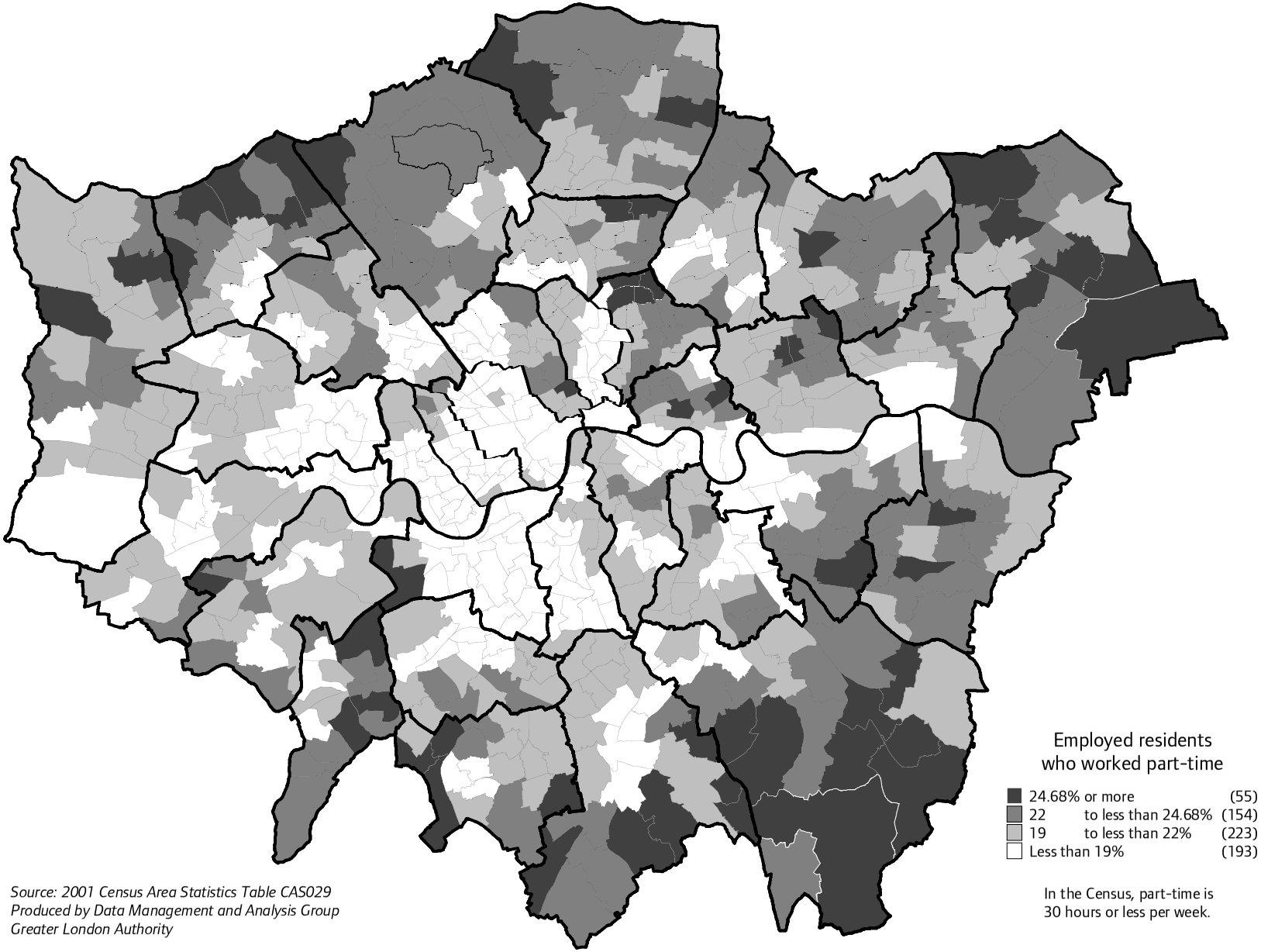


*Source: 2001 Census Area Statistics Table CAS029*
*Produced by Data Management and Analysis Group*
*Greater London Authority*

## Table 107 Percentage of employed residents aged 16 to 74 working full-time, 2001

| | Ward in the borough with the lowest value | | Ward in the borough with the highest value | |
|---|---|---|---|---|
| City of London | | 88.01 | | |
| Barking and Dagenham | Alibon | 76.68 | Thames | 82.08 |
| Barnet | Edgware | 73.83 | West Finchley | 81.66 |
| Bexley | Brampton | 74.27 | Thamesmead East | 81.25 |
| Brent | Stonebridge | 76.19 | Mapesbury | 82.22 |
| Bromley | West Wickham | 72.75 | Copers Cope | 84.65 |
| Camden | King's Cross | 74.34 | West Hampstead | 86.49 |
| Croydon | New Addington | 73.96 | Fairfield | 85.10 |
| Ealing | Dormers Wells | 79.18 | Ealing Broadway | 85.96 |
| Enfield | Ponders End | 73.79 | Bowes | 80.94 |
| Greenwich | Eltham South | 74.27 | Greenwich West | 82.44 |
| Hackney | Springfield | 69.03 | Brownswood | 82.23 |
| Hammersmith and Fulham | College Park and Old Oak | 78.72 | North End | 87.49 |
| Haringey | White Hart Lane | 74.02 | Highgate | 84.52 |
| Harrow | Harrow Weald | 74.13 | Greenhill | 82.82 |
| Havering | Cranham | 74.54 | Romford Town | 80.05 |
| Hillingdon | Eastcote and East Ruislip | 74.14 | Heathrow Villages | 83.85 |
| Hounslow | Hanworth | 77.57 | Turnham Green | 84.94 |
| Islington | Holloway | 78.26 | St. Mary's | 83.48 |
| Kensington and Chelsea | St. Charles | 77.99 | Queen's Gate | 86.47 |
| Kingston upon Thames | St. James | 73.95 | Grove | 83.98 |
| Lambeth | Coldharbour | 79.22 | Clapham Common | 87.23 |
| Lewisham | Brockley | 76.94 | Blackheath | 83.33 |
| Merton | Cannon Hill | 76.56 | Trinity | 87.04 |
| Newham | Green Street West | 73.39 | Royal Docks | 84.33 |
| Redbridge | Clayhall | 75.27 | Snaresbrook | 82.39 |
| Richmond upon Thames | Heathfield | 75.31 | Twickenham Riverside | 84.20 |
| Southwark | Faraday | 76.27 | Surrey Docks | 88.63 |
| Sutton | Nonsuch | 74.08 | Sutton South | 86.39 |
| Tower Hamlets | Bromley-by-Bow | 72.33 | Millwall | 89.37 |
| Waltham Forest | Chingford Green | 76.27 | William Morris | 82.12 |
| Wandsworth | Roehampton | 70.73 | Northcote | 88.59 |
| Westminster | Queen's Park | 77.47 | Warwick | 87.44 |
| | | | | |
| Inner London | | 81.49 | | |
| Outer London | | 78.93 | | |
| Greater London | | 79.89 | | |
| England and Wales | | 75.32 | | |

*Source: 2001 Census Area Statistics, Table CAS029*

**Map 107 Percentage of employed residents aged 16 to 74 working full-time, 2001**

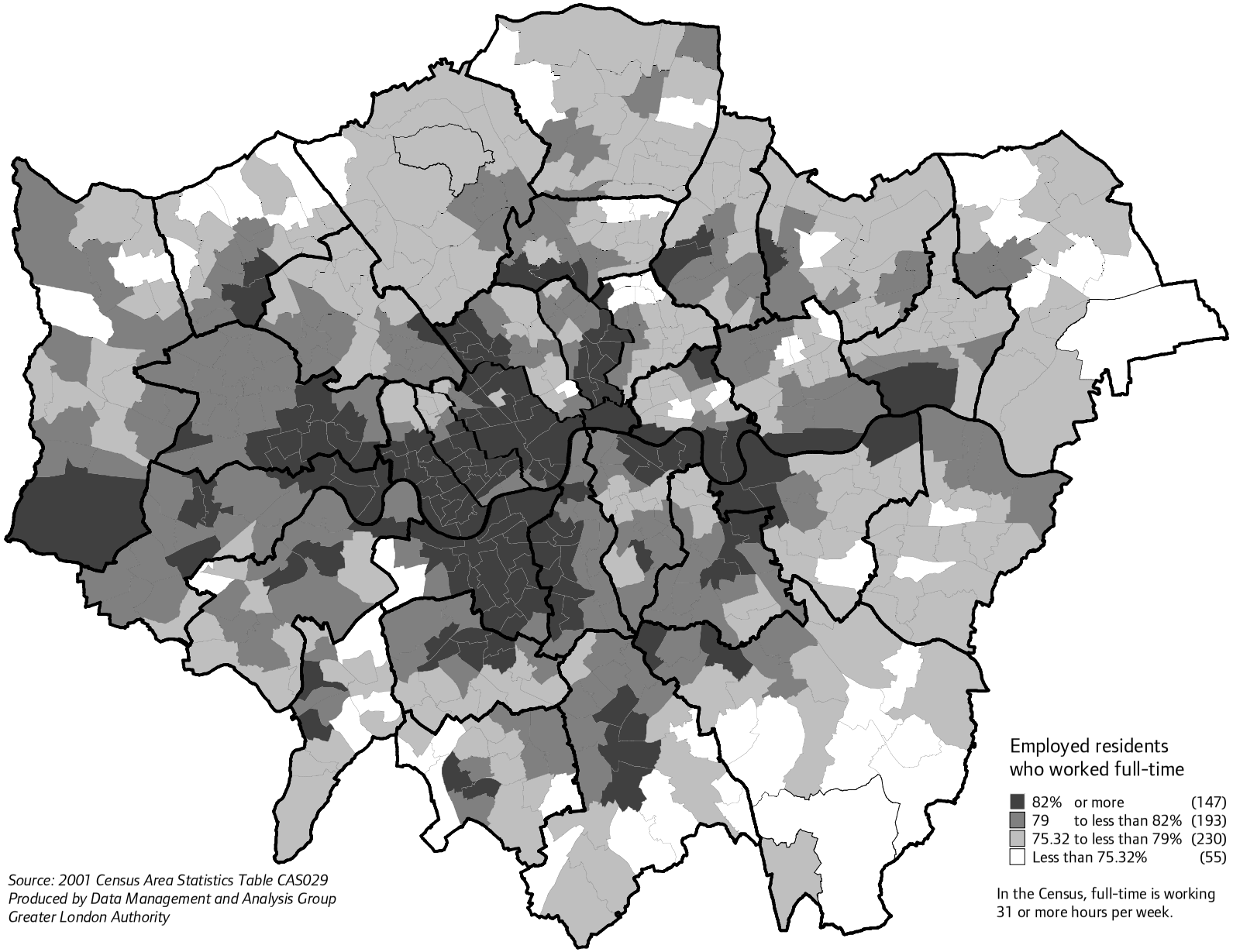


*Source: 2001 Census Area Statistics Table CAS029*
*Produced by Data Management and Analysis Group*
*Greater London Authority*

**Table 108 Percentage of employed residents aged 16 to 74 working 49 or more hours per week, 2001**

| | Ward in the borough with the lowest value | | Ward in the borough with the highest value | |
|---|---|---|---|---|
| City of London | | 34.71 | | |
| Barking and Dagenham | Eastbury | 12.45 | Eastbrook | 14.87 |
| Barnet | Burnt Oak | 12.57 | Garden Suburb | 25.24 |
| Bexley | East Wickham | 13.11 | St. Mary's | 17.37 |
| Brent | Stonebridge | 10.86 | Brondesbury Park | 18.52 |
| Bromley | Crystal Palace | 14.33 | Darwin | 22.39 |
| Camden | St. Pancras and Somers Town | 14.51 | Hampstead Town | 32.79 |
| Croydon | Bensham Manor | 11.06 | Sanderstead | 18.78 |
| Ealing | Dormers Wells | 11.04 | Southfield | 25.16 |
| Enfield | Edmonton Green | 11.13 | Cockfosters | 19.62 |
| Greenwich | Abbey Wood | 13.00 | Blackheath Westcombe | 22.38 |
| Hackney | King's Park | 11.96 | De Beauvoir | 18.68 |
| Hammersmith and Fulham | College Park and Old Oak | 15.22 | Parsons Green and Walham | 33.56 |
| Haringey | Northumberland Park | 10.61 | Highgate | 24.53 |
| Harrow | Kenton East | 10.98 | Harrow on the Hill | 19.22 |
| Havering | Elm Park | 13.50 | Emerson Park | 18.81 |
| Hillingdon | Pinkwell | 12.10 | Northwood | 20.55 |
| Hounslow | Heston West | 11.89 | Chiswick Homefields | 26.05 |
| Islington | Tollington | 14.98 | St. Peter's | 26.02 |
| Kensington and Chelsea | Golborne | 16.23 | Queen's Gate | 42.66 |
| Kingston upon Thames | Chessington North and Hook | 13.19 | Tudor | 22.18 |
| Lambeth | Gipsy Hill | 13.90 | Clapham Common | 28.59 |
| Lewisham | Rushey Green | 11.92 | Blackheath | 20.87 |
| Merton | Longthornton | 11.91 | Village | 33.03 |
| Newham | East Ham North | 9.67 | Royal Docks | 16.97 |
| Redbridge | Loxford | 11.99 | Monkhams | 23.70 |
| Richmond upon Thames | Heathfield | 15.47 | Barnes | 29.94 |
| Southwark | Peckham | 10.32 | Riverside | 28.12 |
| Sutton | St. Helier | 12.80 | Cheam | 19.46 |
| Tower Hamlets | Bromley-by-Bow | 11.87 | St. Katherine's and Wapping | 29.70 |
| Waltham Forest | Higham Hill | 10.60 | Chingford Green | 17.86 |
| Wandsworth | Roehampton | 13.85 | Northcote | 31.17 |
| Westminster | Queen's Park | 16.50 | Knightsbridge and Belgravia | 37.82 |
| | | | | |
| Inner London | | 20.28 | | |
| Outer London | | 16.17 | | |
| Greater London | | 17.72 | | |
| England and Wales | | 16.21 | | |

*Source: 2001 Census Area Statistics, Table CAS029*

## Map 108 Percentage of employed residents aged 16 to 74 working 49 or more hours per week, 2001

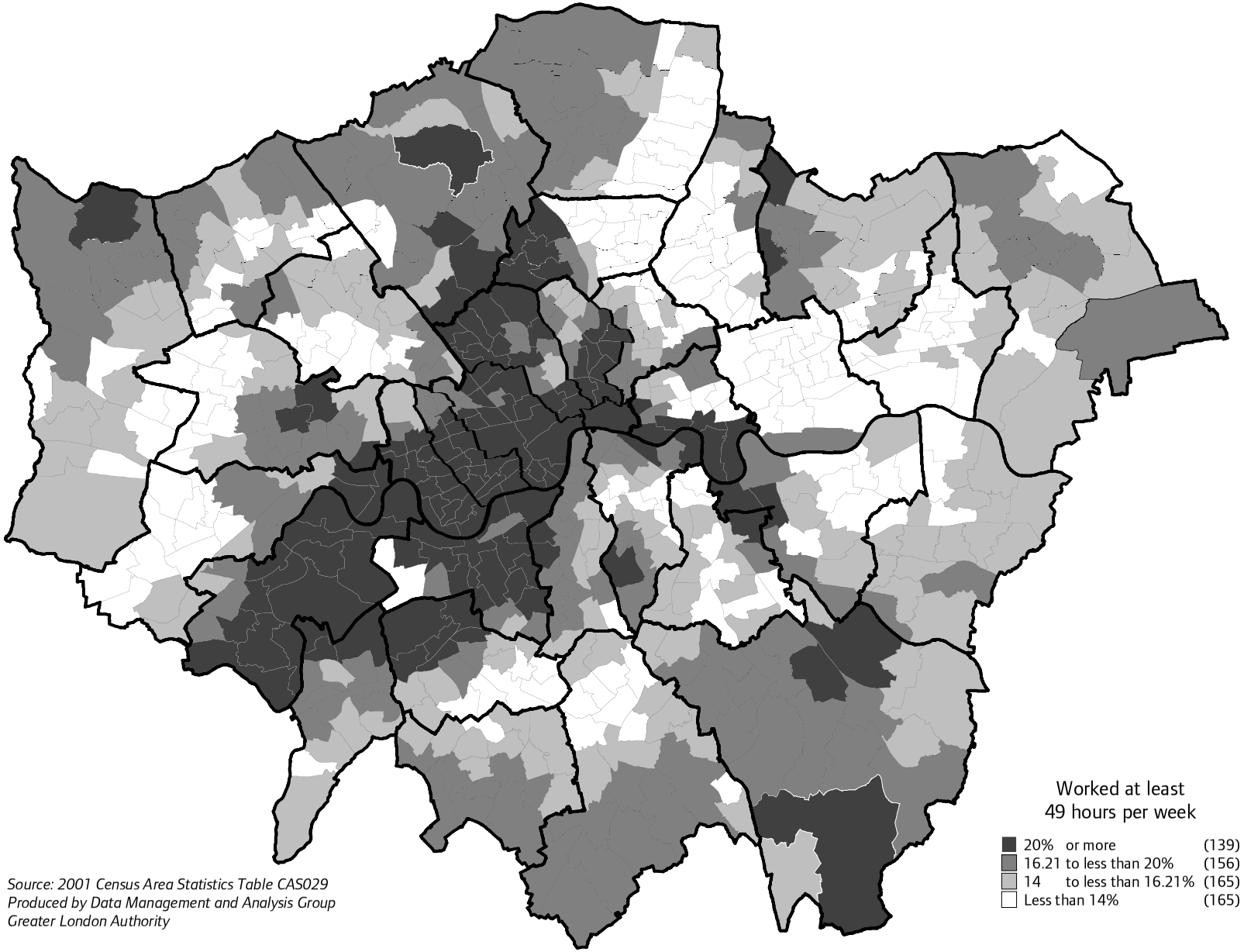


*Source: 2001 Census Area Statistics Table CAS029*
*Produced by Data Management and Analysis Group*
*Greater London Authority*

**Table 109 Percentage of retired residents aged 16 to 74 in households not living in a couple, 2001**

| | Ward in the borough with the lowest value | | Ward in the borough with the highest value | |
|---|---|---|---|---|
| City of London | | 59.27 | | |
| Barking and Dagenham | Longbridge | 29.77 | Gascoigne | 51.85 |
| Barnet | Brunswick Park | 29.40 | Burnt Oak | 49.08 |
| Bexley | St. Mary's | 23.89 | Thamesmead East | 41.61 |
| Brent | Northwick Park | 30.24 | Stonebridge | 58.37 |
| Bromley | Darwin | 21.84 | Crystal Palace | 56.58 |
| Camden | Highgate | 49.15 | Bloomsbury | 65.74 |
| Croydon | Selsdon and Ballards | 22.37 | Fairfield | 52.69 |
| Ealing | Lady Margaret | 33.23 | South Acton | 56.94 |
| Enfield | Southgate Green | 28.94 | Edmonton Green | 48.50 |
| Greenwich | Coldharbour and New Eltham | 32.44 | Woolwich Common | 59.60 |
| Hackney | Leabridge | 52.24 | Haggerston | 64.39 |
| Hammersmith and Fulham | Palace Riverside | 50.20 | Addison | 69.14 |
| Haringey | West Green | 41.14 | Hornsey | 55.10 |
| Harrow | Kenton West | 26.01 | Roxbourne | 46.99 |
| Havering | Emerson Park | 22.50 | Gooshays | 41.56 |
| Hillingdon | Ickenham | 22.91 | Uxbridge South | 45.37 |
| Hounslow | Hounslow South | 27.82 | Turnham Green | 56.64 |
| Islington | Canonbury | 52.48 | Junction | 63.97 |
| Kensington and Chelsea | Holland | 54.77 | Earl's Court | 75.89 |
| Kingston upon Thames | Old Malden | 23.03 | Grove | 55.66 |
| Lambeth | Streatham South | 42.30 | Coldharbour | 61.02 |
| Lewisham | Catford South | 32.41 | New Cross | 56.45 |
| Merton | Cannon Hill | 28.50 | Hillside | 53.97 |
| Newham | Wall End | 39.78 | Beckton | 59.19 |
| Redbridge | Clayhall | 26.13 | Loxford | 43.28 |
| Richmond upon Thames | Whitton | 27.03 | Mortlake and Barnes Common | 48.82 |
| Southwark | Village | 37.36 | Newington | 58.59 |
| Sutton | Cheam | 23.50 | Sutton South | 47.83 |
| Tower Hamlets | Spitalfields and Banglatown | 45.07 | St. Katherine's and Wapping | 52.91 |
| Waltham Forest | Hale End and Highams Park | 28.46 | Cann Hall | 51.81 |
| Wandsworth | Wandsworth Common | 41.76 | Latchmere | 57.06 |
| Westminster | Knightsbridge and Belgravia | 46.45 | Tachbrook | 67.75 |
| | | | | |
| Inner London | | 53.35 | | |
| Outer London | | 36.31 | | |
| Greater London | | 41.63 | | |
| England and Wales | | 30.99 | | |

*Source: 2001 Census Area Statistics, Table CAS030*

## Map 109 Percentage of retired residents aged 16 to 74 in households not living in a couple, 2001

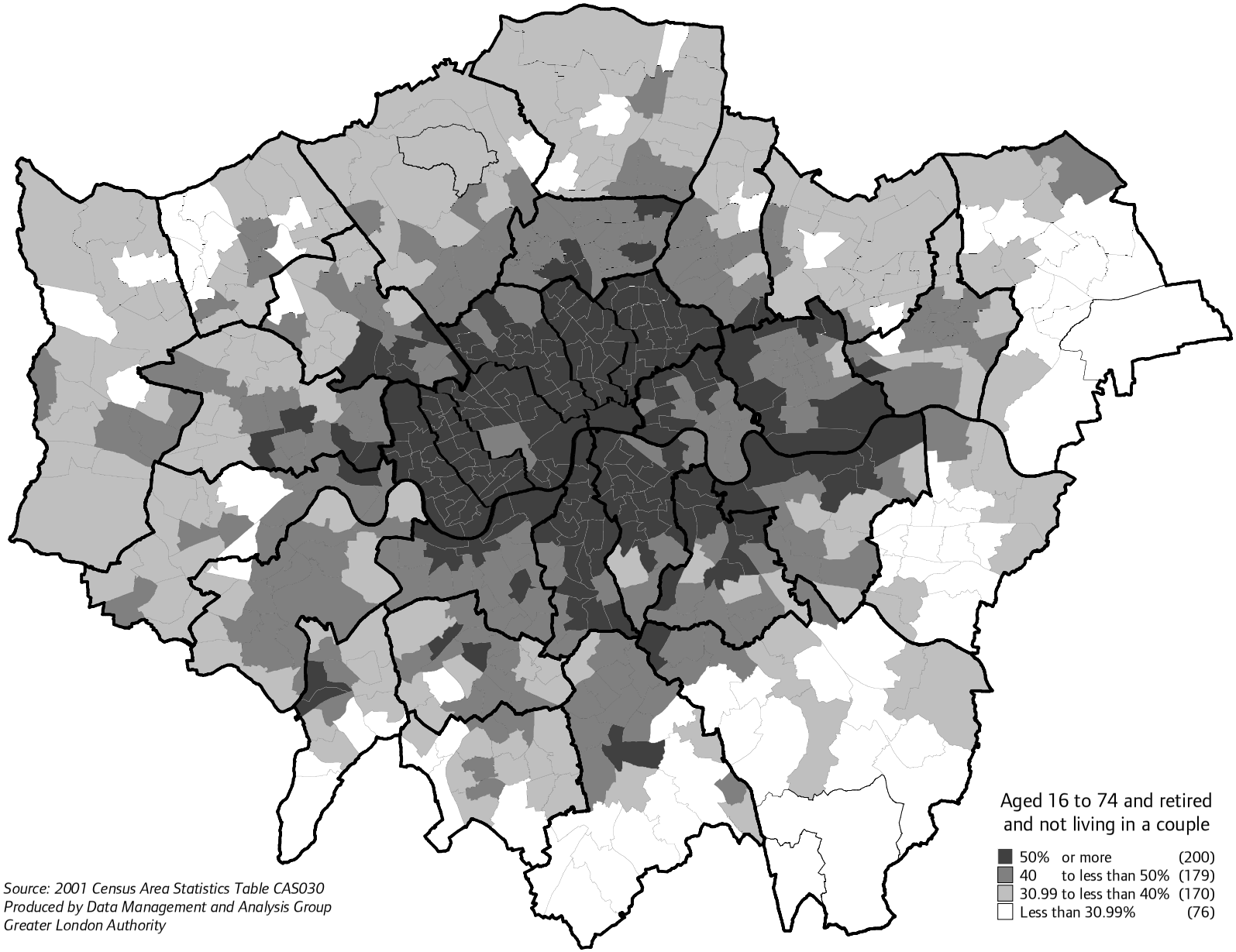


*Source: 2001 Census Area Statistics Table CAS030*
*Produced by Data Management and Analysis Group*
*Greater London Authority*

**Table 110 Percentage of residents in households aged 16 to 74 looking after the home/family not living in a couple, 2001**

| | Ward in the borough with the lowest value | | Ward in the borough with the highest value | |
|---|---|---|---|---|
| City of London | | 27.71 | | |
| Barking and Dagenham | Longbridge | 18.95 | Thames | 51.06 |
| Barnet | Totteridge | 10.54 | Burnt Oak | 43.02 |
| Bexley | St. Mary's | 10.72 | North End | 44.14 |
| Brent | Kenton | 18.35 | Stonebridge | 52.53 |
| Bromley | Petts Wood and Knoll | 9.45 | Crystal Palace | 52.36 |
| Camden | Hampstead Town | 20.32 | Cantelowes | 48.08 |
| Croydon | Sanderstead | 10.66 | Fieldway | 50.77 |
| Ealing | Hanger Hill | 12.48 | Northolt West End | 42.63 |
| Enfield | Winchmore Hill | 14.74 | Edmonton Green | 41.66 |
| Greenwich | Eltham North | 20.59 | Woolwich Riverside | 54.46 |
| Hackney | Lordship | 28.57 | Wick | 53.04 |
| Hammersmith and Fulham | Palace Riverside | 18.02 | Wormholt and White City | 48.75 |
| Haringey | Muswell Hill | 19.50 | Tottenham Green | 48.32 |
| Harrow | Belmont | 12.82 | Roxbourne | 35.62 |
| Havering | Upminster | 7.95 | Gooshays | 38.36 |
| Hillingdon | Ickenham | 8.41 | Yeading | 43.21 |
| Hounslow | Hounslow South | 17.03 | Brentford | 41.67 |
| Islington | Highbury East | 40.54 | Bunhill | 53.09 |
| Kensington and Chelsea | Queen's Gate | 19.74 | Golborne | 46.81 |
| Kingston upon Thames | Tudor | 12.66 | Norbiton | 35.89 |
| Lambeth | St. Leonard's | 28.47 | Coldharbour | 59.62 |
| Lewisham | Catford South | 28.60 | Evelyn | 51.58 |
| Merton | Hillside | 10.15 | Pollards Hill | 38.64 |
| Newham | East Ham North | 22.19 | Royal Docks | 56.48 |
| Redbridge | Monkhams | 10.86 | Hainault | 34.93 |
| Richmond upon Thames | South Twickenham | 9.60 | Hampton North | 26.71 |
| Southwark | Village | 18.11 | Grange | 57.20 |
| Sutton | Nonsuch | 9.17 | Beddington South | 40.72 |
| Tower Hamlets | St. Katherine's and Wapping | 23.55 | Bow East | 46.20 |
| Waltham Forest | Endlebury | 21.19 | Cathall | 44.17 |
| Wandsworth | Wandsworth Common | 15.46 | Latchmere | 48.43 |
| Westminster | Abbey Road | 16.83 | Harrow Road | 46.46 |
| | | | | |
| Inner London | | 37.97 | | |
| Outer London | | 28.00 | | |
| Greater London | | 31.91 | | |
| England and Wales | | 25.34 | | |

*Source: 2001 Census Area Statistics, Table CAS030*

## Map 110 Percentage of residents in households aged 16 to 74 looking after the home/family not living in a couple, 2001

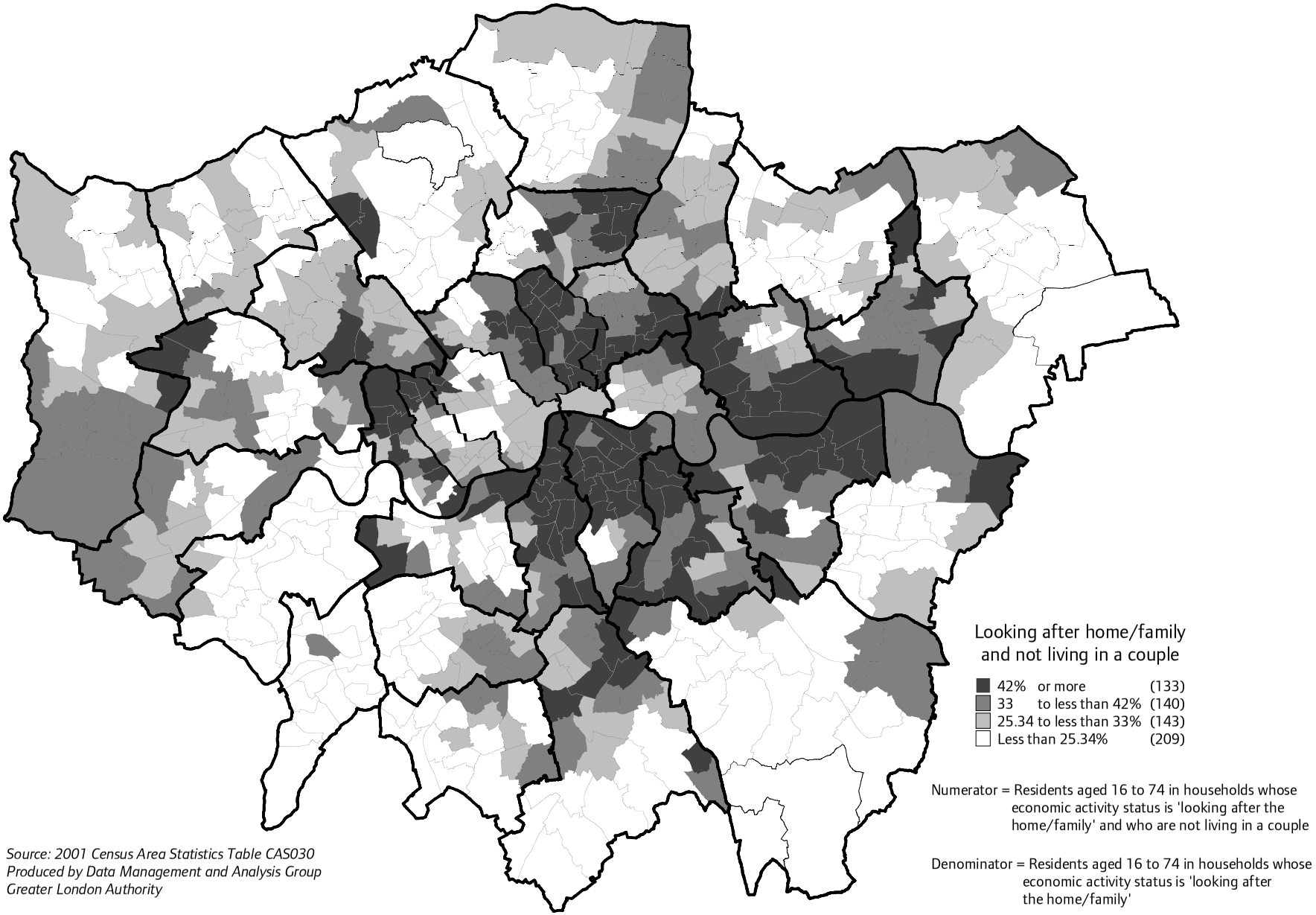


*Source: 2001 Census Area Statistics Table CAS030*
*Produced by Data Management and Analysis Group*
*Greater London Authority*

**Table 111 Percentage of residents aged 16 to 74 in households permanently sick or disabled not living in a couple, 2001**

| | Ward in the borough with the lowest value | | Ward in the borough with the highest value | |
|---|---|---|---|---|
| City of London | | 76.33 | | |
| Barking and Dagenham | Whalebone | 36.22 | Gascoigne | 57.32 |
| Barnet | Totteridge | 45.81 | Childs Hill | 62.88 |
| Bexley | Falconwood and Welling | 30.22 | Thamesmead East | 54.92 |
| Brent | Queensbury | 37.82 | Brondesbury Park | 70.68 |
| Bromley | Biggin Hill | 29.01 | Penge and Cator | 65.11 |
| Camden | Frognal and Fitzjohns | 72.17 | Belsize | 85.47 |
| Croydon | Selsdon and Ballards | 36.42 | Fairfield | 66.93 |
| Ealing | Lady Margaret | 36.23 | Ealing Broadway | 68.48 |
| Enfield | Bush Hill Park | 36.54 | Edmonton Green | 62.43 |
| Greenwich | Coldharbour and New Eltham | 48.48 | Blackheath Westcombe | 71.32 |
| Hackney | Cazenove | 61.79 | Clissold | 73.41 |
| Hammersmith and Fulham | College Park and Old Oak | 64.02 | North End | 80.47 |
| Haringey | Alexandra | 56.28 | Highgate | 75.47 |
| Harrow | Headstone North | 38.92 | Harrow on the Hill | 63.16 |
| Havering | Pettits | 32.76 | Gooshays | 52.06 |
| Hillingdon | Ickenham | 34.07 | Uxbridge South | 63.41 |
| Hounslow | Feltham North | 41.80 | Turnham Green | 78.48 |
| Islington | Finsbury Park | 70.10 | Clerkenwell | 79.11 |
| Kensington and Chelsea | St. Charles | 63.60 | Courtfield | 85.90 |
| Kingston upon Thames | Alexandra | 39.10 | St. Mark's | 72.95 |
| Lambeth | Streatham South | 58.28 | Vassall | 75.51 |
| Lewisham | Whitefoot | 49.20 | Blackheath | 67.24 |
| Merton | Lower Morden | 36.53 | Trinity | 67.06 |
| Newham | East Ham North | 45.59 | Royal Docks | 70.99 |
| Redbridge | Clayhall | 31.83 | Church End | 63.64 |
| Richmond upon Thames | Whitton | 46.32 | North Richmond | 73.50 |
| Southwark | Village | 52.05 | The Lane | 72.68 |
| Sutton | Stonecot | 26.44 | Sutton South | 65.57 |
| Tower Hamlets | Spitalfields and Banglatown | 51.60 | Mile End East | 67.71 |
| Waltham Forest | Chapel End | 45.96 | Wood Street | 61.39 |
| Wandsworth | Graveney | 56.00 | St. Mary's Park | 77.09 |
| Westminster | Bryanston and Dorset Square | 66.09 | Knightsbridge and Belgravia | 86.93 |
| | | | | |
| Inner London | | 67.88 | | |
| Outer London | | 52.18 | | |
| Greater London | | 59.45 | | |
| England and Wales | | 45.15 | | |

*Source: 2001 Census Area Statistics, Table CAS030*

## Map 111 Percentage of residents aged 16 to 74 in households permanently sick or disabled not living in a couple, 2001

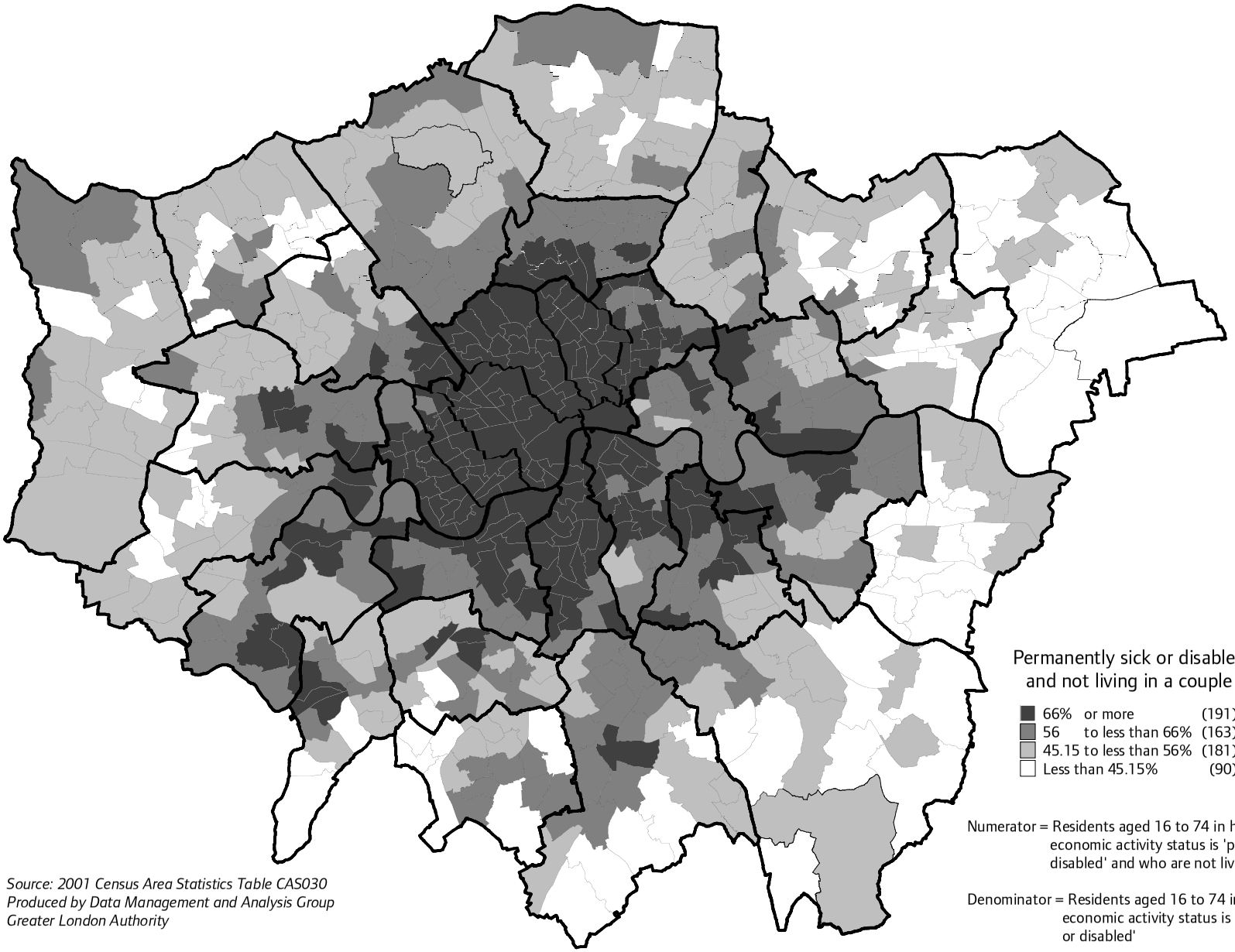


Numerator = Residents aged 16 to 74 in households whose economic activity status is 'permanently sick or disabled' and who are not living in a couple

Denominator = Residents aged 16 to 74 in households whose economic activity status is 'permanently sick or disabled'

*Source: 2001 Census Area Statistics Table CAS030*
*Produced by Data Management and Analysis Group*
*Greater London Authority*

**Table 112 Percentage of couple families with at least one dependent child where neither one of the couple was working, 2001**

| | Ward in the borough with the lowest value | | Ward in the borough with the highest value | |
|---|---|---|---|---|
| City of London | | 13.77 | | |
| Barking and Dagenham | Longbridge | 5.02 | Gascoigne | 29.62 |
| Barnet | High Barnet | 2.95 | Colindale | 15.98 |
| Bexley | St. Mary's | 1.72 | North End | 10.50 |
| Brent | Kenton | 5.91 | Stonebridge | 22.31 |
| Bromley | West Wickham | 1.63 | Crystal Palace | 14.19 |
| Camden | Hampstead Town | 5.34 | St. Pancras and Somers Town | 28.47 |
| Croydon | Selsdon and Ballards | 1.78 | Fieldway | 18.82 |
| Ealing | Northfield | 4.01 | Norwood Green | 17.49 |
| Enfield | Town | 3.49 | Edmonton Green | 27.84 |
| Greenwich | Eltham North | 4.07 | Woolwich Riverside | 20.70 |
| Hackney | Clissold | 17.55 | Haggerston | 31.08 |
| Hammersmith and Fulham | Palace Riverside | 4.64 | College Park and Old Oak | 26.58 |
| Haringey | Muswell Hill | 4.68 | Northumberland Park | 31.39 |
| Harrow | Headstone North | 2.24 | Greenhill | 11.94 |
| Havering | Upminster | 2.25 | Gooshays | 13.37 |
| Hillingdon | Eastcote and East Ruislip | 2.38 | Townfield | 9.64 |
| Hounslow | Hounslow South | 4.26 | Cranford | 12.80 |
| Islington | Highbury East | 11.04 | Finsbury Park | 26.49 |
| Kensington and Chelsea | Campden | 4.10 | Golborne | 30.29 |
| Kingston upon Thames | Tudor | 2.66 | Norbiton | 8.01 |
| Lambeth | Thurlow Park | 6.76 | Coldharbour | 20.84 |
| Lewisham | Catford South | 6.06 | Evelyn | 23.72 |
| Merton | Lower Morden | 2.69 | Cricket Green | 11.50 |
| Newham | East Ham South | 13.58 | East Ham North | 30.45 |
| Redbridge | Monkhams | 1.94 | Loxford | 20.43 |
| Richmond upon Thames | East Sheen | 1.57 | Heathfield | 7.03 |
| Southwark | Village | 2.68 | Faraday | 24.15 |
| Sutton | Cheam | 1.45 | St. Helier | 9.93 |
| Tower Hamlets | Bow West | 24.39 | Spitalfields and Banglatown | 53.81 |
| Waltham Forest | Endlebury | 4.24 | Leyton | 24.31 |
| Wandsworth | Wandsworth Common | 3.10 | Roehampton | 18.20 |
| Westminster | Marylebone High Street | 8.14 | Church Street | 34.02 |
| | | | | |
| Inner London | | 18.22 | | |
| Outer London | | 7.86 | | |
| Greater London | | 11.11 | | |
| England and Wales | | 7.48 | | |

*Source: 2001 Census Area Statistics, Table CAS031*

## Map 112 Percentage of couple families with at least one dependent child where neither one of the couple was working, 2001

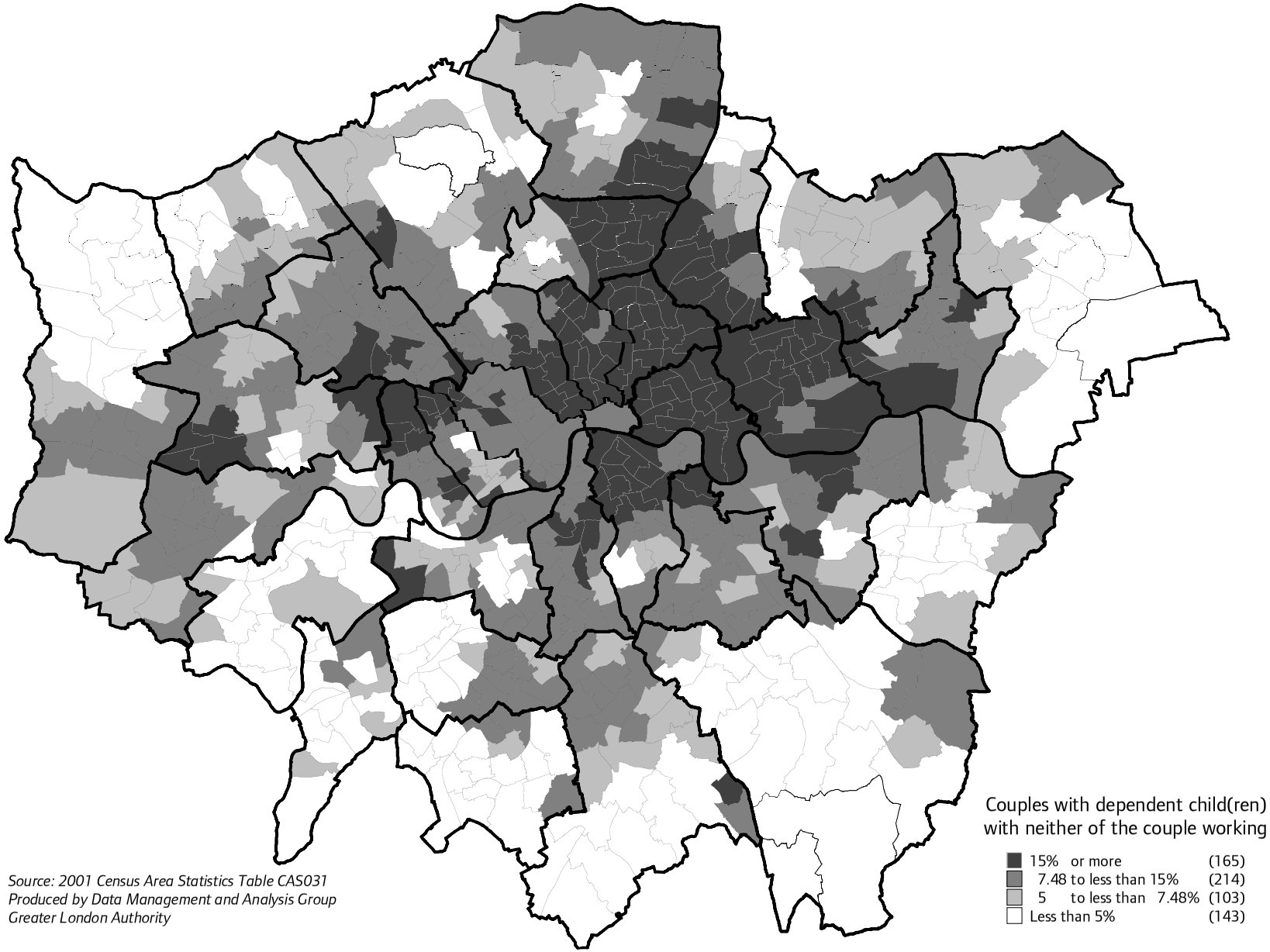


*Source: 2001 Census Area Statistics Table CAS031*
*Produced by Data Management and Analysis Group*
*Greater London Authority*

**Table 113 Percentage of lone parent families with at least one dependent child with the lone parent unemployed, 2001**

| | Ward in the borough with the lowest value | | Ward in the borough with the highest value | |
|---|---|---|---|---|
| City of London | | 8.20 | | |
| Barking and Dagenham | Whalebone | 4.50 | Chadwell Heath | 7.46 |
| Barnet | High Barnet | 3.13 | Colindale | 8.86 |
| Bexley | Blendon and Penhill | 2.96 | Thamesmead East | 7.80 |
| Brent | Queens Park | 4.68 | Barnhill | 9.31 |
| Bromley | Shortlands | 2.19 | Crystal Palace | 7.48 |
| Camden | Cantelowes | 4.72 | King's Cross | 11.62 |
| Croydon | Sanderstead | 2.91 | Shirley | 9.89 |
| Ealing | Walpole | 2.34 | Hanger Hill | 8.66 |
| Enfield | Turkey Street | 3.65 | Winchmore Hill | 7.88 |
| Greenwich | Eltham North | 3.80 | Glyndon | 9.58 |
| Hackney | Stoke Newington Central | 5.63 | New River | 11.41 |
| Hammersmith and Fulham | Parsons Green and Walham | 3.44 | Askew | 12.40 |
| Haringey | Muswell Hill | 6.67 | Northumberland Park | 11.28 |
| Harrow | Headstone South | 1.71 | Harrow on the Hill | 10.15 |
| Havering | St. Andrew's | 3.55 | Pettits | 7.79 |
| Hillingdon | Ickenham | 2.33 | Pinkwell | 8.06 |
| Hounslow | Hounslow South | 2.82 | Chiswick Riverside | 8.17 |
| Islington | Junction | 6.51 | Hillrise | 11.09 |
| Kensington and Chelsea | Queen's Gate | 0.00 | Golborne | 9.83 |
| Kingston upon Thames | Old Malden | 1.68 | Grove | 6.54 |
| Lambeth | Bishop's | 6.05 | Brixton Hill | 11.10 |
| Lewisham | Crofton Park | 5.20 | New Cross | 10.83 |
| Merton | Lower Morden | 2.05 | Abbey | 7.83 |
| Newham | Green Street East | 5.51 | Stratford and New Town | 10.05 |
| Redbridge | Clayhall | 1.24 | Snaresbrook | 9.44 |
| Richmond upon Thames | East Sheen | 2.31 | West Twickenham | 7.17 |
| Southwark | Village | 4.20 | Brunswick Park | 9.59 |
| Sutton | Worcester Park | 1.50 | Wandle Valley | 7.06 |
| Tower Hamlets | Bow East | 5.00 | Mile End East | 9.90 |
| Waltham Forest | Chingford Green | 4.17 | Hatch Lane | 7.73 |
| Wandsworth | Balham | 5.66 | Latchmere | 9.52 |
| Westminster | Maida Vale | 3.82 | Vincent Square | 11.45 |
| | | | | |
| Inner London | | 8.16 | | |
| Outer London | | 6.13 | | |
| Greater London | | 7.06 | | |
| England and Wales | | 6.25 | | |

*Source: 2001 Census Area Statistics, Table CAS031*

## Map 113 Percentage of lone parent families with at least one dependent child with the lone parent unemployed, 2001

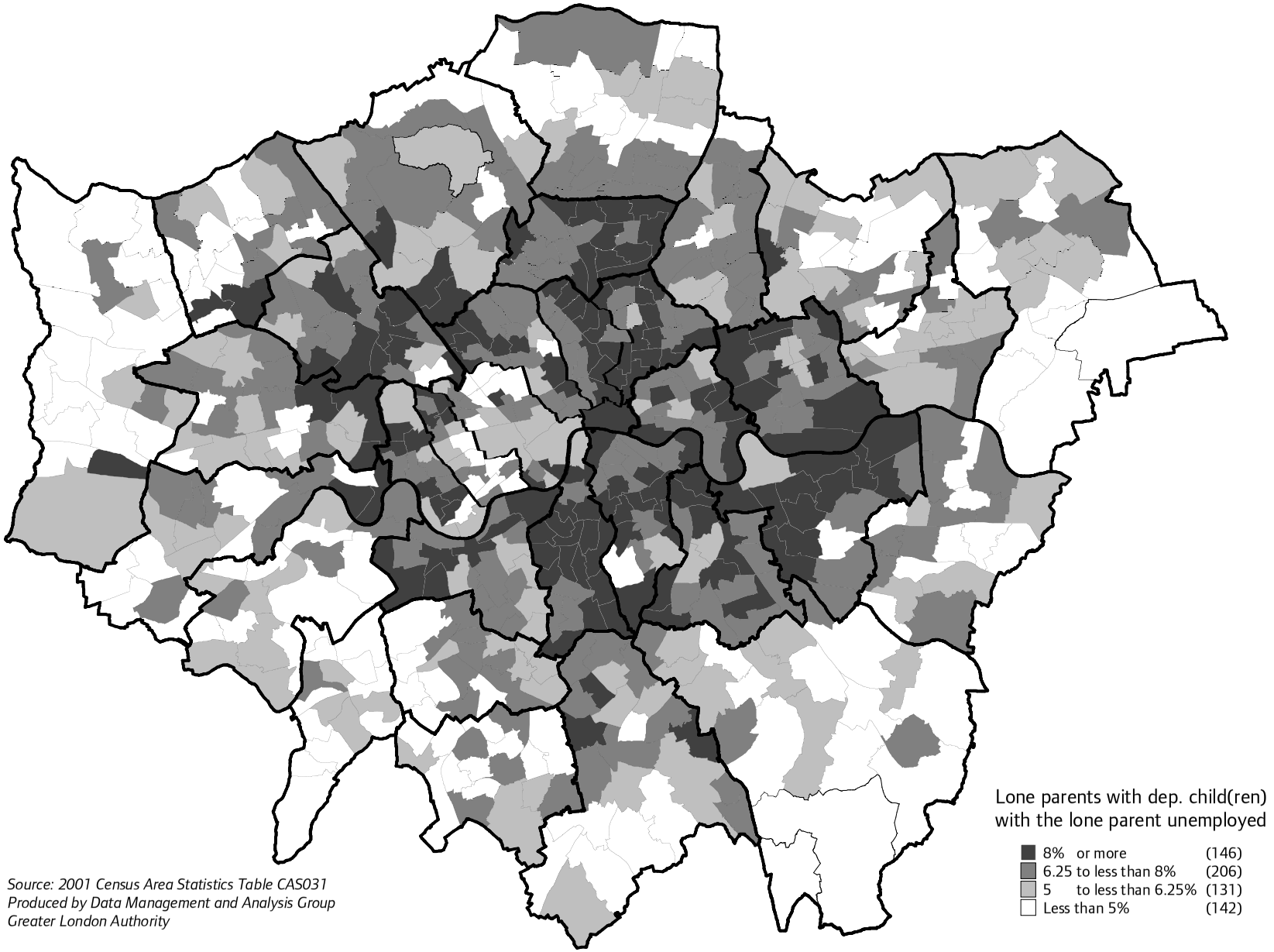


*Source: 2001 Census Area Statistics Table CAS031*
*Produced by Data Management and Analysis Group*
*Greater London Authority*

**Table 114 Percentage of lone parent families with at least one dependent child with the lone parent economically inactive, 2001**

| | Ward in the borough with the lowest value | | Ward in the borough with the highest value | |
|---|---|---|---|---|
| City of London | | 40.98 | | |
| Barking and Dagenham | Longbridge | 42.77 | Thames | 65.95 |
| Barnet | High Barnet | 32.64 | Burnt Oak | 56.26 |
| Bexley | St. Mary's | 30.14 | North End | 61.72 |
| Brent | Northwick Park | 37.87 | Dollis Hill | 53.39 |
| Bromley | Petts Wood and Knoll | 27.10 | Cray Valley West | 56.51 |
| Camden | Hampstead Town | 40.58 | Regent's Park | 60.59 |
| Croydon | Selsdon and Ballards | 31.17 | Fieldway | 62.41 |
| Ealing | Northfield | 35.50 | Southall Broadway | 58.71 |
| Enfield | Town | 34.69 | Enfield Lock | 61.70 |
| Greenwich | Eltham North | 38.92 | Woolwich Common | 60.23 |
| Hackney | Dalston | 46.78 | Wick | 58.77 |
| Hammersmith and Fulham | Palace Riverside | 40.83 | North End | 56.27 |
| Haringey | Crouch End | 40.73 | Noel Park | 58.78 |
| Harrow | Rayners Lane | 32.69 | Hatch End | 51.83 |
| Havering | Upminster | 29.27 | Gooshays | 60.43 |
| Hillingdon | Ickenham | 28.68 | Botwell | 57.77 |
| Hounslow | Hounslow South | 25.82 | Cranford | 59.06 |
| Islington | St. George's | 54.15 | Caledonian | 61.01 |
| Kensington and Chelsea | Brompton | 38.13 | Cremorne | 58.06 |
| Kingston upon Thames | Tudor | 32.69 | Coombe Hill | 50.00 |
| Lambeth | St. Leonard's | 37.91 | Coldharbour | 49.33 |
| Lewisham | Catford South | 32.84 | Downham | 57.67 |
| Merton | Lower Morden | 30.14 | Ravensbury | 55.74 |
| Newham | Forest Gate North | 48.29 | Green Street East | 64.69 |
| Redbridge | Monkhams | 29.46 | Clementswood | 63.93 |
| Richmond upon Thames | South Twickenham | 23.26 | Ham Petersham & Richmond Riverside | 49.24 |
| Southwark | Village | 31.51 | Rotherhithe | 55.99 |
| Sutton | Nonsuch | 24.26 | St. Helier | 53.32 |
| Tower Hamlets | Bow West | 57.02 | Spitalfields and Banglatown | 77.11 |
| Waltham Forest | Leytonstone | 38.33 | William Morris | 56.89 |
| Wandsworth | Wandsworth Common | 36.07 | Roehampton | 56.10 |
| Westminster | Marylebone High Street | 35.78 | Regent's Park | 59.55 |
| | | | | |
| Inner London | | 52.12 | | |
| Outer London | | 48.11 | | |
| Greater London | | 49.95 | | |
| England and Wales | | 44.24 | | |

*Source: 2001 Census Area Statistics, Table CAS031*

**Map 114 Percentage of lone parent families with at least one dependent child with the lone parent economically inactive, 2001**

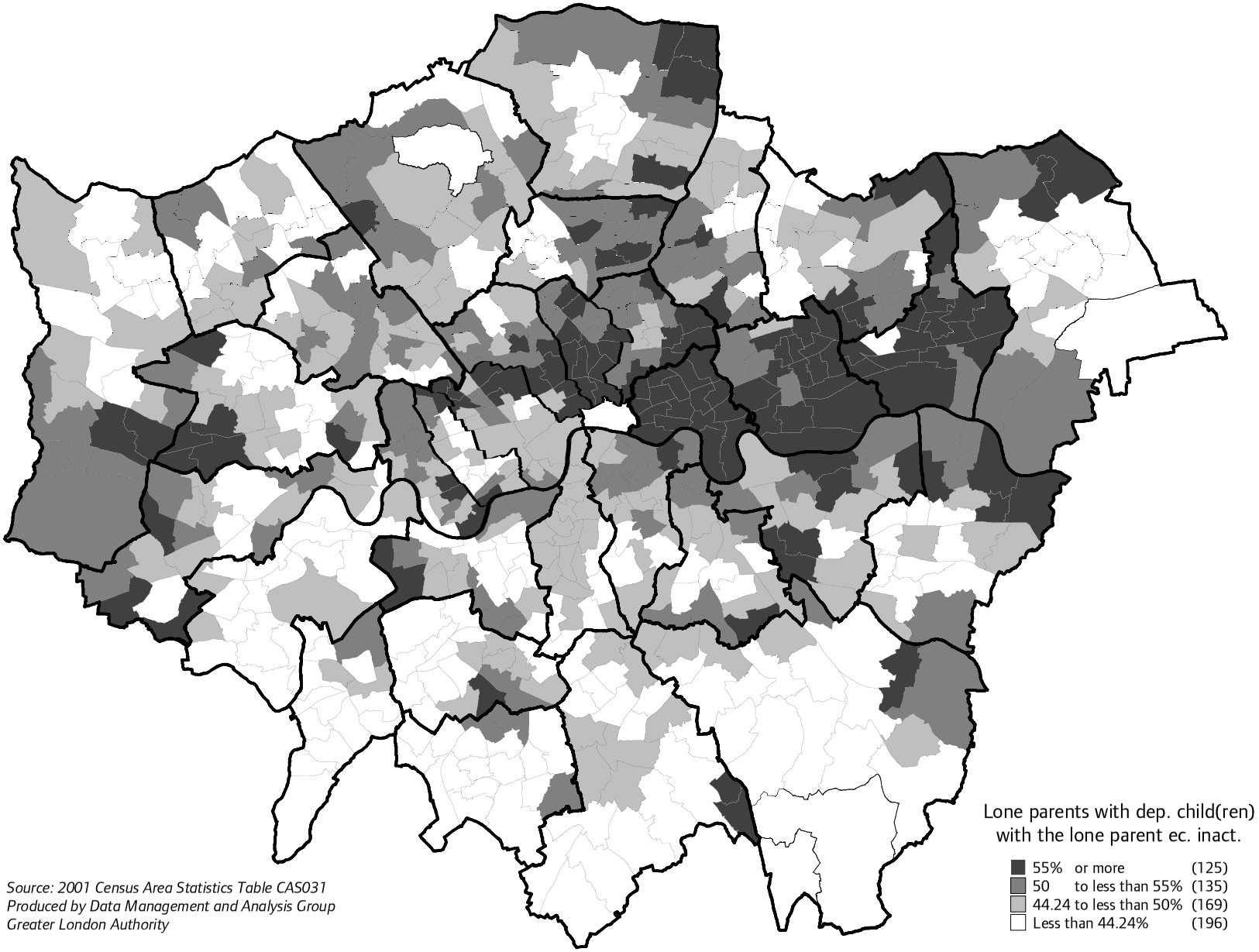


*Source: 2001 Census Area Statistics Table CAS031*
*Produced by Data Management and Analysis Group*
*Greater London Authority*

## Table 115 Percentage of residents aged 16 to 74 with no qualifications, 2001

| | Ward in the borough with the lowest value | | Ward in the borough with the highest value | |
|---|---|---|---|---|
| City of London | | 12.52 | | |
| Barking and Dagenham | Abbey | 36.06 | Mayesbrook | 53.15 |
| Barnet | Garden Suburb | 11.69 | Burnt Oak | 36.92 |
| Bexley | Sidcup | 27.13 | North End | 43.38 |
| Brent | Northwick Park | 23.12 | Stonebridge | 39.67 |
| Bromley | Copers Cope | 18.05 | Cray Valley West | 42.79 |
| Camden | Hampstead Town | 9.41 | St. Pancras and Somers Town | 37.91 |
| Croydon | Fairfield | 18.47 | Fieldway | 53.32 |
| Ealing | Ealing Broadway | 11.82 | Northolt West End | 41.07 |
| Enfield | Winchmore Hill | 23.13 | Turkey Street | 45.10 |
| Greenwich | Blackheath Westcombe | 19.53 | Eltham West | 46.21 |
| Hackney | Clissold | 25.64 | Springfield | 41.64 |
| Hammersmith and Fulham | Palace Riverside | 14.55 | College Park and Old Oak | 38.85 |
| Haringey | Highgate | 11.59 | White Hart Lane | 44.61 |
| Harrow | Pinner South | 18.88 | Kenton East | 35.57 |
| Havering | Upminster | 29.82 | Heaton | 52.69 |
| Hillingdon | Northwood | 19.52 | Townfield | 39.53 |
| Hounslow | Chiswick Homefields | 15.85 | Hanworth | 43.61 |
| Islington | Highbury East | 21.90 | Caledonian | 37.64 |
| Kensington and Chelsea | Courtfield | 7.81 | Golborne | 35.74 |
| Kingston upon Thames | St. Mark's | 11.70 | Chessington North and Hook | 36.49 |
| Lambeth | Clapham Common | 15.85 | Gipsy Hill | 30.29 |
| Lewisham | Blackheath | 19.45 | Downham | 45.84 |
| Merton | Hillside | 9.75 | St. Helier | 41.89 |
| Newham | Forest Gate South | 34.24 | Canning Town South | 49.72 |
| Redbridge | Church End | 21.05 | Hainault | 44.91 |
| Richmond upon Thames | Twickenham Riverside | 10.20 | Heathfield | 35.09 |
| Southwark | Village | 15.91 | Livesey | 40.96 |
| Sutton | Sutton South | 20.05 | St. Helier | 45.18 |
| Tower Hamlets | St. Katherine's and Wapping | 23.43 | East India and Lansbury | 49.23 |
| Waltham Forest | Leytonstone | 25.99 | Higham Hill | 41.46 |
| Wandsworth | Thamesfield | 12.09 | Roehampton | 32.83 |
| Westminster | Marylebone High Street | 11.89 | Queen's Park | 37.16 |
| | | | | |
| Inner London | | 27.22 | | |
| Outer London | | 30.44 | | |
| Greater London | | 29.16 | | |
| England and Wales | | 36.02 | | |

*Source: 2001 Census Area Statistics, Table CAS032*

## Map 115 Percentage of residents aged 16 to 74 with no qualifications, 2001

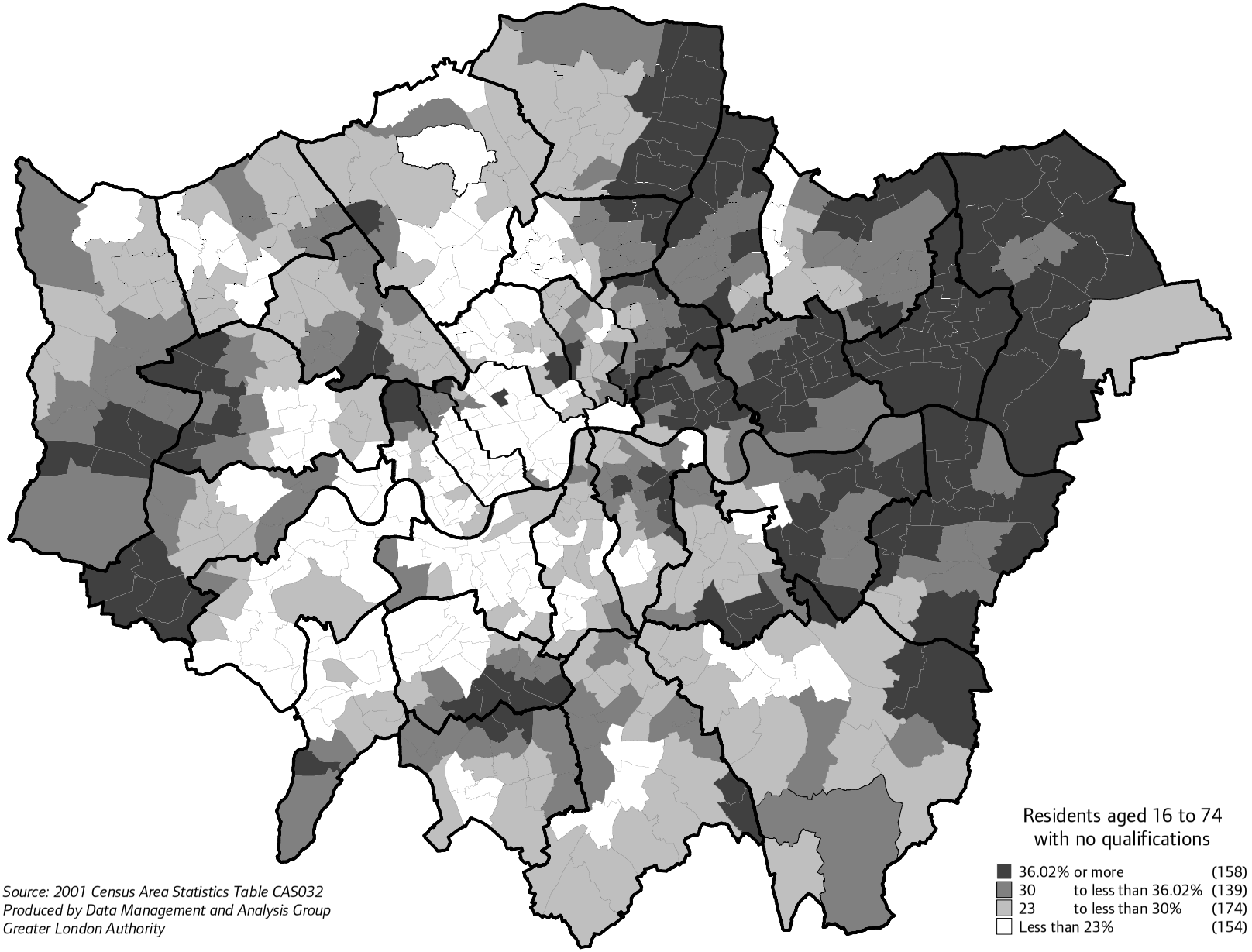


*Source: 2001 Census Area Statistics Table CAS032*
*Produced by Data Management and Analysis Group*
*Greater London Authority*

## Table 116 Percentage of residents aged 16 to 24 with no qualifications, 2001

| | Ward in the borough with the lowest value | | Ward in the borough with the highest value | |
|---|---|---|---|---|
| City of London | | 6.11 | | |
| Barking and Dagenham | Longbridge | 13.17 | Heath | 27.51 |
| Barnet | Finchley Church End | 6.87 | Burnt Oak | 19.12 |
| Bexley | Longlands | 9.34 | North End | 23.22 |
| Brent | Kenton | 8.62 | Stonebridge | 21.15 |
| Bromley | Copers Cope | 9.97 | Cray Valley West | 21.78 |
| Camden | Bloomsbury | 4.88 | Haverstock | 17.85 |
| Croydon | Purley | 10.94 | Fieldway | 37.39 |
| Ealing | Hanger Hill | 8.04 | Northolt West End | 21.75 |
| Enfield | Southgate | 10.57 | Edmonton Green | 26.83 |
| Greenwich | Eltham South | 11.17 | Eltham West | 25.60 |
| Hackney | Brownswood | 16.95 | Springfield | 30.95 |
| Hammersmith and Fulham | Munster | 7.40 | College Park and Old Oak | 21.96 |
| Haringey | Highgate | 10.29 | White Hart Lane | 23.34 |
| Harrow | Headstone South | 9.16 | Roxbourne | 15.77 |
| Havering | Upminster | 9.74 | Heaton | 25.56 |
| Hillingdon | Uxbridge South | 9.05 | West Drayton | 19.61 |
| Hounslow | Osterley and Spring Grove | 7.94 | Feltham West | 29.37 |
| Islington | Clerkenwell | 11.86 | Caledonian | 20.70 |
| Kensington and Chelsea | Courtfield | 6.40 | St. Charles | 22.33 |
| Kingston upon Thames | St. Mark's | 5.24 | Chessington South | 15.93 |
| Lambeth | Clapham Common | 10.52 | Gipsy Hill | 22.30 |
| Lewisham | Brockley | 12.19 | Downham | 29.19 |
| Merton | Dundonald | 8.03 | Cricket Green | 23.47 |
| Newham | Green Street West | 16.44 | Canning Town South | 30.41 |
| Redbridge | Church End | 9.09 | Hainault | 21.15 |
| Richmond upon Thames | South Twickenham | 7.83 | Ham Petersham & Richmond Riverside | 19.49 |
| Southwark | Cathedrals | 8.96 | Livesey | 22.92 |
| Sutton | Sutton South | 9.27 | St. Helier | 22.48 |
| Tower Hamlets | Millwall | 11.37 | East India and Lansbury | 24.74 |
| Waltham Forest | High Street | 13.17 | Higham Hill | 24.84 |
| Wandsworth | East Putney | 7.32 | Latchmere | 15.30 |
| Westminster | Marylebone High Street | 5.41 | Queen's Park | 17.10 |
| | | | | |
| Inner London | | 15.38 | | |
| Outer London | | 15.27 | | |
| Greater London | | 15.32 | | |
| England and Wales | | 17.61 | | |

*Source: 2001 Census Area Statistics, Table CAS032*

## Map 116 Percentage of residents aged 16 to 24 with no qualifications, 2001

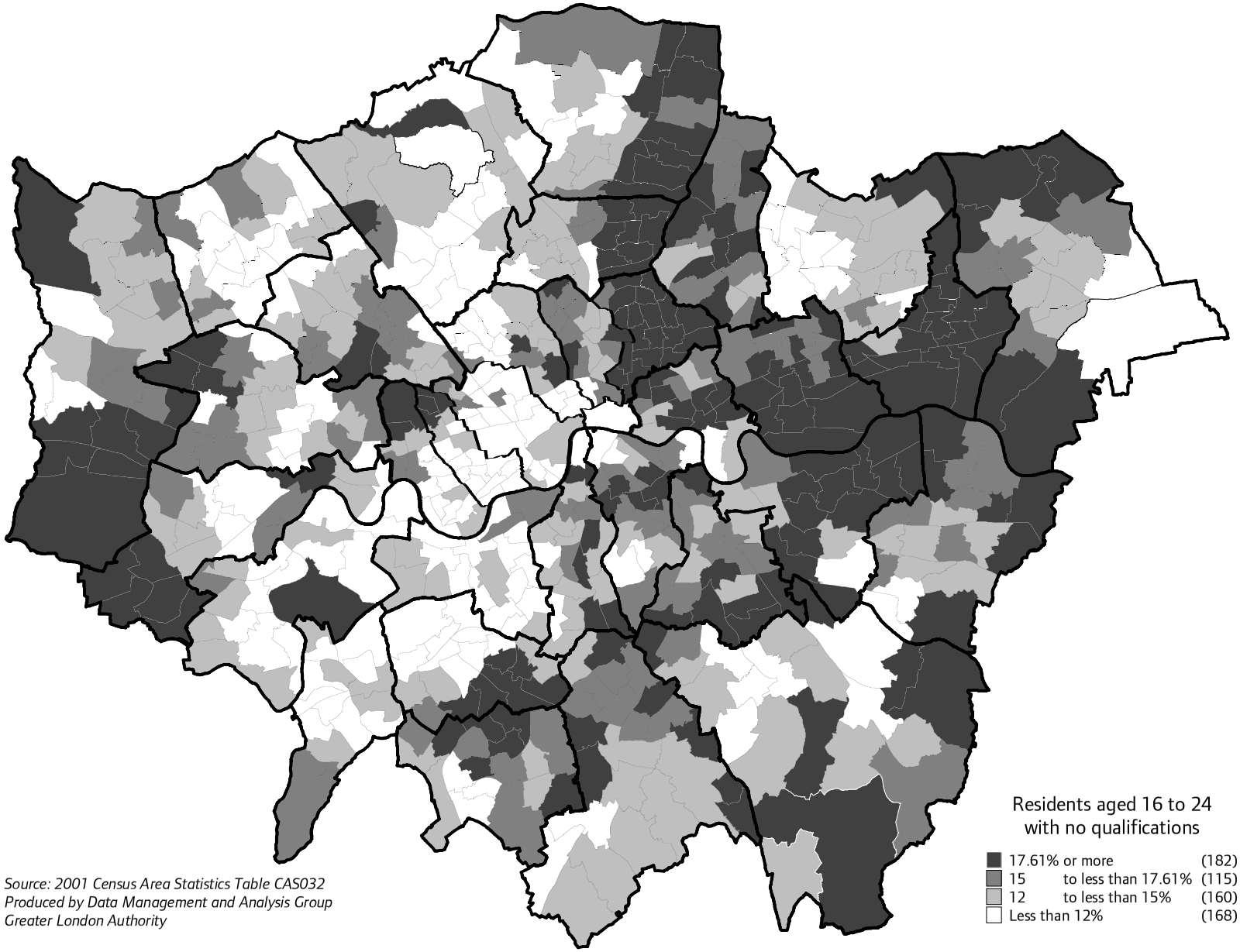


*Source: 2001 Census Area Statistics Table CAS032*
*Produced by Data Management and Analysis Group*
*Greater London Authority*

## Table 117 Percentage of residents aged 25 to 49 with no qualifications, 2001

| | Ward in the borough with the lowest value | | Ward in the borough with the highest value | |
|---|---|---|---|---|
| City of London | | 7.85 | | |
| Barking and Dagenham | Longbridge | 23.88 | Alibon | 40.70 |
| Barnet | Garden Suburb | 6.60 | Burnt Oak | 29.44 |
| Bexley | Sidcup | 12.30 | North End | 30.67 |
| Brent | Brondesbury Park | 14.68 | Stonebridge | 32.13 |
| Bromley | Shortlands | 7.92 | Cray Valley West | 29.03 |
| Camden | Hampstead Town | 5.52 | St. Pancras and Somers Town | 31.03 |
| Croydon | Fairfield | 11.58 | Fieldway | 44.87 |
| Ealing | Northfield | 7.19 | Southall Green | 33.66 |
| Enfield | Grange | 11.79 | Edmonton Green | 36.30 |
| Greenwich | Blackheath Westcombe | 10.91 | Eltham West | 37.07 |
| Hackney | Clissold | 16.31 | Springfield | 35.07 |
| Hammersmith and Fulham | Palace Riverside | 7.20 | College Park and Old Oak | 29.27 |
| Haringey | Crouch End | 6.03 | White Hart Lane | 39.37 |
| Harrow | Pinner South | 8.44 | Kenton East | 28.68 |
| Havering | Upminster | 13.18 | Gooshays | 38.25 |
| Hillingdon | Northwood | 10.62 | Townfield | 29.59 |
| Hounslow | Chiswick Homefields | 9.48 | Hanworth | 33.22 |
| Islington | Highbury East | 13.73 | Caledonian | 28.87 |
| Kensington and Chelsea | Campden | 4.97 | Golborne | 27.12 |
| Kingston upon Thames | Canbury | 7.25 | Chessington North and Hook | 23.85 |
| Lambeth | Clapham Common | 9.63 | Vassall | 22.84 |
| Lewisham | Blackheath | 12.63 | Downham | 33.92 |
| Merton | Hillside | 4.92 | St. Helier | 28.33 |
| Newham | Forest Gate North | 26.64 | Green Street East | 40.71 |
| Redbridge | Monkhams | 10.88 | Clementswood | 30.92 |
| Richmond upon Thames | Twickenham Riverside | 4.81 | Heathfield | 22.65 |
| Southwark | Village | 8.45 | Livesey | 30.70 |
| Sutton | Sutton West | 10.59 | St. Helier | 34.04 |
| Tower Hamlets | St. Katherine's and Wapping | 17.86 | Bromley-by-Bow | 46.81 |
| Waltham Forest | Leytonstone | 18.02 | Higham Hill | 31.48 |
| Wandsworth | Thamesfield | 5.33 | Roehampton | 28.68 |
| Westminster | Marylebone High Street | 6.92 | Church Street | 29.28 |
| | | | | |
| Inner London | | 19.60 | | |
| Outer London | | 19.81 | | |
| Greater London | | 19.72 | | |
| England and Wales | | 23.21 | | |

*Source: 2001 Census Area Statistics, Table CAS032*

## Map 117 Percentage of residents aged 25 to 49 with no qualifications, 2001

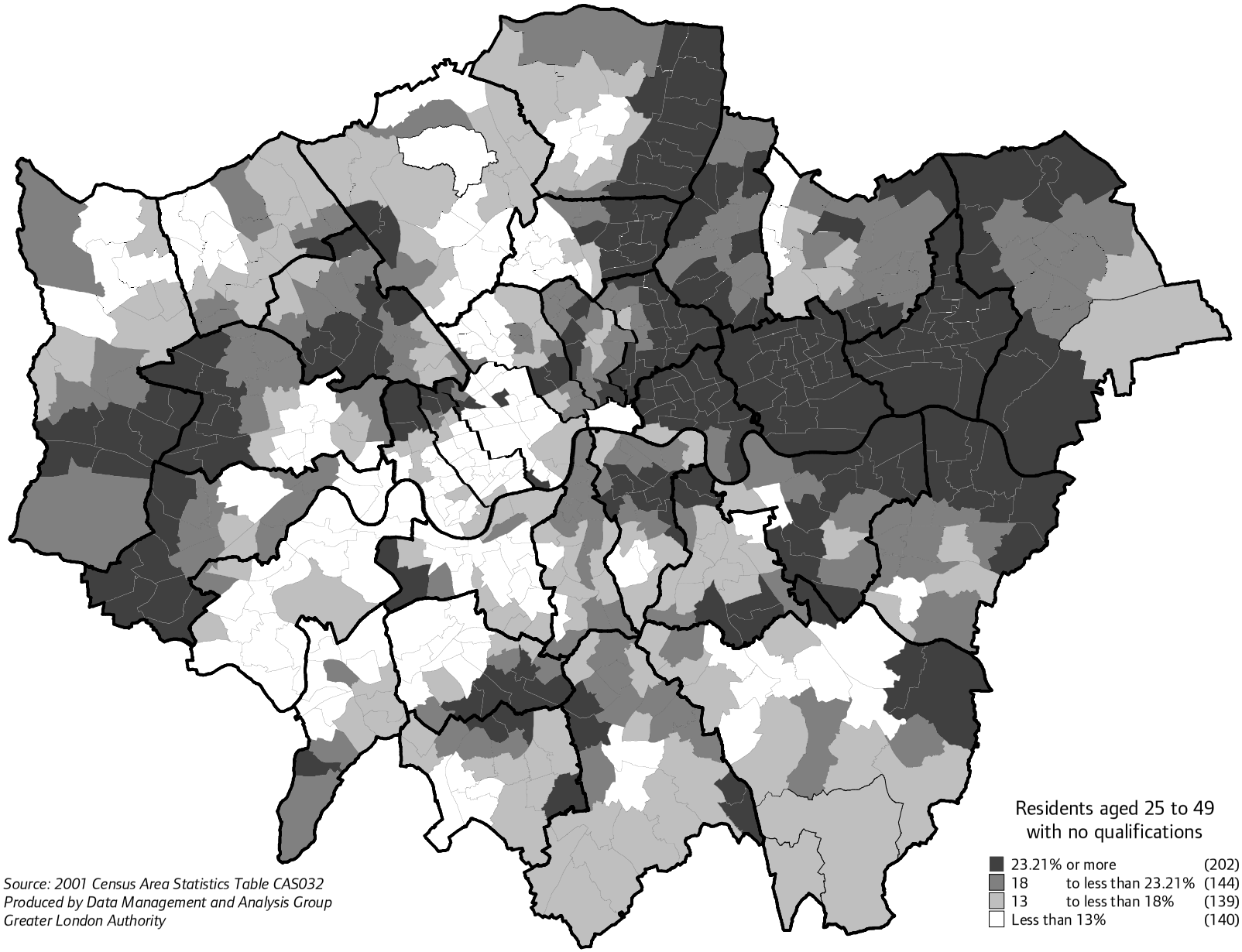


*Source: 2001 Census Area Statistics Table CAS032*
*Produced by Data Management and Analysis Group*
*Greater London Authority*

## Table 118 Percentage of residents aged 50 to 74 with no qualifications, 2001

| | Ward in the borough with the lowest value | | Ward in the borough with the highest value | |
|---|---|---|---|---|
| City of London | | 22.85 | | |
| Barking and Dagenham | Abbey | 67.95 | Parsloes | 87.21 |
| Barnet | Garden Suburb | 20.52 | Burnt Oak | 65.25 |
| Bexley | Sidcup | 52.15 | North End | 79.03 |
| Brent | Kenton | 43.17 | Stonebridge | 70.01 |
| Bromley | Shortlands | 33.49 | Cray Valley East | 71.03 |
| Camden | Hampstead Town | 17.78 | St. Pancras and Somers Town | 66.94 |
| Croydon | Fairfield | 36.87 | Fieldway | 79.00 |
| Ealing | Ealing Broadway | 24.16 | Northolt West End | 71.21 |
| Enfield | Grange | 44.15 | Enfield Highway | 75.16 |
| Greenwich | Blackheath Westcombe | 38.91 | Abbey Wood | 77.05 |
| Hackney | Lordship | 56.95 | Haggerston | 73.83 |
| Hammersmith and Fulham | Palace Riverside | 31.98 | College Park and Old Oak | 68.43 |
| Haringey | Highgate | 23.53 | White Hart Lane | 74.51 |
| Harrow | Pinner South | 34.85 | Wealdstone | 62.29 |
| Havering | Upminster | 52.99 | Heaton | 81.42 |
| Hillingdon | Northwood | 34.39 | Townfield | 70.02 |
| Hounslow | Chiswick Riverside | 29.47 | Hanworth | 72.37 |
| Islington | Highbury East | 48.20 | Bunhill | 71.19 |
| Kensington and Chelsea | Campden | 14.85 | Golborne | 63.19 |
| Kingston upon Thames | Coombe Hill | 30.17 | Chessington North and Hook | 63.70 |
| Lambeth | Clapham Common | 43.83 | Coldharbour | 64.09 |
| Lewisham | Blackheath | 40.70 | Downham | 75.65 |
| Merton | Village | 17.78 | St. Helier | 70.85 |
| Newham | Forest Gate South | 66.15 | Canning Town South | 80.09 |
| Redbridge | Monkhams | 38.55 | Hainault | 74.94 |
| Richmond upon Thames | South Richmond | 21.41 | Heathfield | 57.91 |
| Southwark | Village | 32.45 | South Bermondsey | 76.83 |
| Sutton | Belmont | 40.20 | St. Helier | 79.15 |
| Tower Hamlets | St. Katherine's and Wapping | 53.18 | Weavers | 81.03 |
| Waltham Forest | Leytonstone | 58.32 | Higham Hill | 76.98 |
| Wandsworth | Thamesfield | 34.29 | Latchmere | 66.51 |
| Westminster | Knightsbridge and Belgravia | 22.53 | Queen's Park | 67.11 |
| | | | | |
| Inner London | | 55.18 | | |
| Outer London | | 56.40 | | |
| Greater London | | 56.00 | | |
| England and Wales | | 61.35 | | |

*Source: 2001 Census Area Statistics, Table CAS032*

## Map 118 Percentage of residents aged 50 to 74 with no qualifications, 2001

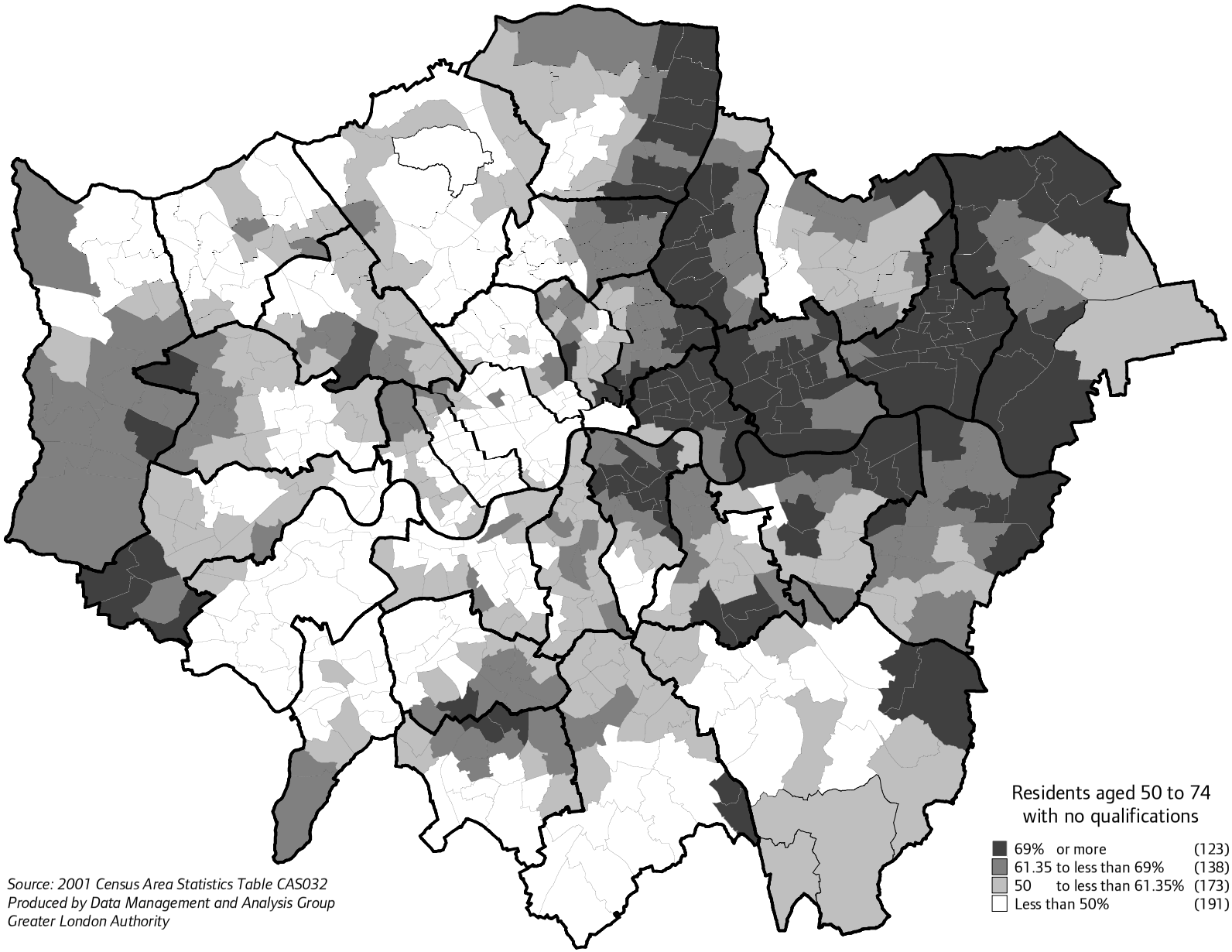


*Source: 2001 Census Area Statistics Table CAS032*
*Produced by Data Management and Analysis Group*
*Greater London Authority*

**Table 119 Percentage of unemployed residents aged 16 to 74 with no qualifications, 2001**

| | Ward in the borough with the lowest value | | Ward in the borough with the highest value | |
|---|---|---|---|---|
| City of London | | 21.96 | | |
| Barking and Dagenham | Longbridge | 24.55 | Alibon | 52.40 |
| Barnet | Garden Suburb | 9.54 | Burnt Oak | 37.04 |
| Bexley | Sidcup | 19.86 | North End | 52.99 |
| Brent | Northwick Park | 19.70 | Harlesden | 35.14 |
| Bromley | Bickley | 15.34 | Cray Valley East | 42.69 |
| Camden | Hampstead Town | 11.44 | Camden Town with Primrose Hill | 36.58 |
| Croydon | Croham | 19.19 | Fieldway | 57.08 |
| Ealing | Ealing Broadway | 11.25 | Northolt West End | 39.61 |
| Enfield | Grange | 21.74 | Edmonton Green | 44.58 |
| Greenwich | Shooters Hill | 26.85 | Eltham West | 48.03 |
| Hackney | Dalston | 29.98 | Hoxton | 44.58 |
| Hammersmith and Fulham | Palace Riverside | 14.20 | College Park and Old Oak | 41.95 |
| Haringey | Crouch End | 12.54 | White Hart Lane | 46.31 |
| Harrow | Hatch End | 15.85 | Wealdstone | 35.27 |
| Havering | Cranham | 23.78 | Heaton | 50.67 |
| Hillingdon | Eastcote and East Ruislip | 18.18 | Pinkwell | 41.59 |
| Hounslow | Chiswick Riverside | 18.35 | Hanworth | 45.08 |
| Islington | Highbury East | 29.83 | Holloway | 42.22 |
| Kensington and Chelsea | Queen's Gate | 7.00 | Golborne | 31.76 |
| Kingston upon Thames | Canbury | 16.09 | Norbiton | 46.41 |
| Lambeth | St. Leonard's | 25.35 | Bishop's | 38.27 |
| Lewisham | Crofton Park | 28.08 | Downham | 43.78 |
| Merton | Village | 10.77 | St. Helier | 44.86 |
| Newham | Stratford and New Town | 35.06 | Canning Town South | 44.89 |
| Redbridge | Monkhams | 18.63 | Hainault | 40.66 |
| Richmond upon Thames | East Sheen | 11.64 | Heathfield | 34.36 |
| Southwark | Village | 21.72 | Faraday | 38.46 |
| Sutton | Cheam | 11.11 | St. Helier | 45.65 |
| Tower Hamlets | Millwall | 33.21 | Bromley-by-Bow | 51.78 |
| Waltham Forest | Forest | 26.83 | Valley | 48.04 |
| Wandsworth | East Putney | 13.04 | Roehampton | 38.70 |
| Westminster | Marylebone High Street | 12.45 | Queen's Park | 38.03 |
| | | | | |
| Inner London | | 33.08 | | |
| Outer London | | 32.07 | | |
| Greater London | | 32.58 | | |
| England and Wales | | 38.65 | | |

*Source: 2001 Census Area Statistics, Table CAS032*

## Map 119 Percentage of unemployed residents aged 16 to 74 with no qualifications, 2001

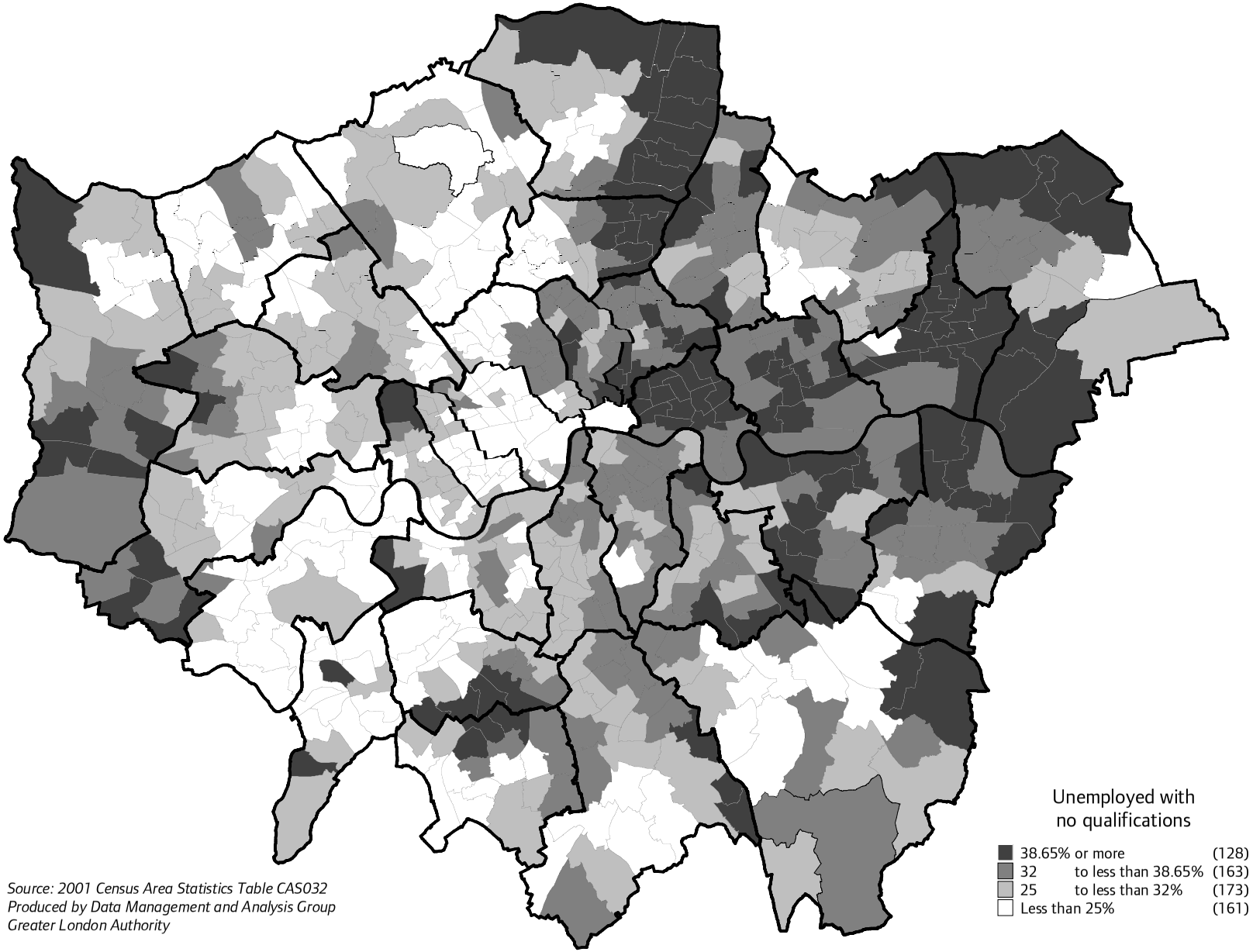


*Source: 2001 Census Area Statistics Table CAS032*
*Produced by Data Management and Analysis Group*
*Greater London Authority*

**Table 120 Percentage of residents aged 16 to 74 with higher level qualifications, 2001**

| | Ward in the borough with the lowest value | | Ward in the borough with the highest value | |
|---|---|---|---|---|
| City of London | | 60.19 | | |
| Barking and Dagenham | Alibon | 5.56 | Abbey | 20.91 |
| Barnet | Burnt Oak | 20.86 | Garden Suburb | 54.63 |
| Bexley | North End | 8.44 | Longlands | 21.61 |
| Brent | Stonebridge | 19.11 | Mapesbury | 42.69 |
| Bromley | Cray Valley West | 10.89 | Copers Cope | 35.52 |
| Camden | St. Pancras and Somers Town | 25.78 | Hampstead Town | 65.61 |
| Croydon | New Addington | 6.35 | Fairfield | 41.28 |
| Ealing | Northolt West End | 16.10 | Ealing Broadway | 57.61 |
| Enfield | Turkey Street | 10.98 | Southgate | 35.17 |
| Greenwich | Eltham West | 13.17 | Blackheath Westcombe | 50.24 |
| Hackney | Springfield | 23.43 | Clissold | 45.81 |
| Hammersmith and Fulham | College Park and Old Oak | 25.79 | Palace Riverside | 51.54 |
| Haringey | White Hart Lane | 17.62 | Highgate | 60.92 |
| Harrow | Kenton East | 20.85 | Greenhill | 39.68 |
| Havering | Heaton | 6.18 | Upminster | 18.79 |
| Hillingdon | Charville | 13.91 | Northwood | 36.92 |
| Hounslow | Bedfont | 11.64 | Turnham Green | 51.43 |
| Islington | Caledonian | 31.12 | Highbury East | 51.69 |
| Kensington and Chelsea | Golborne | 28.91 | Campden | 63.94 |
| Kingston upon Thames | Chessington North and Hook | 14.95 | Canbury | 49.06 |
| Lambeth | Streatham South | 31.82 | Clapham Common | 56.86 |
| Lewisham | Downham | 11.33 | Blackheath | 48.02 |
| Merton | St. Helier | 16.34 | Hillside | 62.38 |
| Newham | Canning Town South | 16.52 | Royal Docks | 30.07 |
| Redbridge | Hainault | 11.50 | Snaresbrook | 37.62 |
| Richmond upon Thames | Heathfield | 19.65 | Twickenham Riverside | 58.00 |
| Southwark | Faraday | 22.27 | Village | 56.47 |
| Sutton | St. Helier | 10.25 | Sutton South | 37.12 |
| Tower Hamlets | East India and Lansbury | 16.75 | St. Katherine's and Wapping | 45.98 |
| Waltham Forest | Valley | 12.85 | Leytonstone | 36.47 |
| Wandsworth | Roehampton | 23.03 | Thamesfield | 61.60 |
| Westminster | Queen's Park | 25.88 | Marylebone High Street | 58.94 |
| | | | | |
| Inner London | | 38.65 | | |
| Outer London | | 25.98 | | |
| Greater London | | 30.99 | | |
| England and Wales | | 19.76 | | |

*Source: 2001 Census Area Statistics, Table CAS032*

## Map 120 Percentage of residents aged 16 to 74 with higher level qualifications, 2001

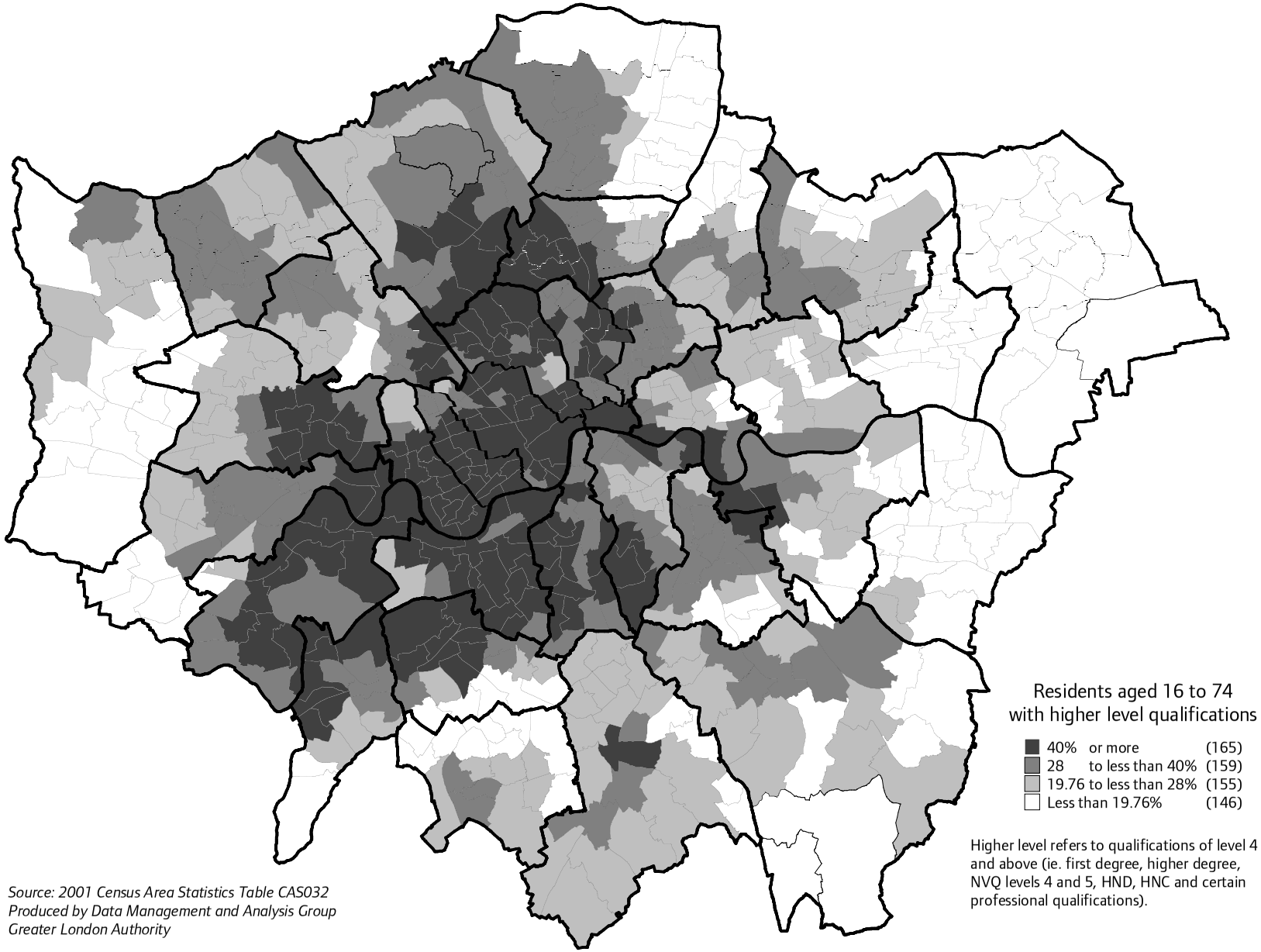


Higher level refers to qualifications of level 4 and above (ie. first degree, higher degree, NVQ levels 4 and 5, HND, HNC and certain professional qualifications).

*Source: 2001 Census Area Statistics Table CAS032*
*Produced by Data Management and Analysis Group*
*Greater London Authority*

**Table 121 Percentage of employed residents aged 16 to 74 working as managers and senior officers, 2001**

| | Ward in the borough with the lowest value | | Ward in the borough with the highest value | |
|---|---|---|---|---|
| City of London | | 23.75 | | |
| Barking and Dagenham | Alibon | 9.18 | Longbridge | 14.89 |
| Barnet | Burnt Oak | 12.66 | Garden Suburb | 27.84 |
| Bexley | Thamesmead East | 10.64 | St. Mary's | 18.50 |
| Brent | Stonebridge | 9.96 | Brondesbury Park | 20.57 |
| Bromley | Cray Valley West | 14.15 | Chislehurst | 24.62 |
| Camden | St. Pancras and Somers Town | 11.98 | Frognal and Fitzjohns | 27.48 |
| Croydon | Fieldway | 9.50 | Purley | 22.08 |
| Ealing | Southall Green | 9.16 | Southfield | 27.21 |
| Enfield | Edmonton Green | 10.37 | Winchmore Hill | 23.01 |
| Greenwich | Glyndon | 10.12 | Blackheath Westcombe | 20.68 |
| Hackney | Chatham | 10.57 | Clissold | 17.39 |
| Hammersmith and Fulham | College Park and Old Oak | 12.82 | Parsons Green and Walham | 30.76 |
| Haringey | Northumberland Park | 9.87 | Highgate | 23.53 |
| Harrow | Wealdstone | 12.46 | Hatch End | 22.58 |
| Havering | Heaton | 10.37 | Emerson Park | 20.19 |
| Hillingdon | Pinkwell | 11.17 | Northwood | 23.70 |
| Hounslow | Bedfont | 11.27 | Chiswick Riverside | 27.37 |
| Islington | Holloway | 13.63 | St. Mary's | 19.74 |
| Kensington and Chelsea | Golborne | 16.62 | Queen's Gate | 36.94 |
| Kingston upon Thames | Chessington North and Hook | 15.76 | Canbury | 26.63 |
| Lambeth | Coldharbour | 12.74 | Clapham Common | 24.42 |
| Lewisham | Evelyn | 10.99 | Blackheath | 20.11 |
| Merton | St. Helier | 12.91 | Village | 33.67 |
| Newham | Canning Town South | 8.23 | Royal Docks | 16.60 |
| Redbridge | Loxford | 12.32 | Monkhams | 23.08 |
| Richmond upon Thames | Heathfield | 16.64 | South Richmond | 30.42 |
| Southwark | Faraday | 9.52 | Riverside | 22.92 |
| Sutton | St. Helier | 10.76 | Cheam | 22.63 |
| Tower Hamlets | East India and Lansbury | 10.42 | St. Katherine's and Wapping | 24.59 |
| Waltham Forest | Cathall | 11.18 | Hale End and Highams Park | 17.50 |
| Wandsworth | Roehampton | 15.34 | Thamesfield | 27.32 |
| Westminster | Queen's Park | 15.00 | Knightsbridge and Belgravia | 33.35 |
| | | | | |
| Inner London | | 18.50 | | |
| Outer London | | 17.02 | | |
| Greater London | | 17.58 | | |
| England and Wales | | 15.11 | | |

*Source: 2001 Census Area Statistics, Table CAS033*

## Map 121 Percentage of employed residents aged 16 to 74 working as managers and senior officers, 2001

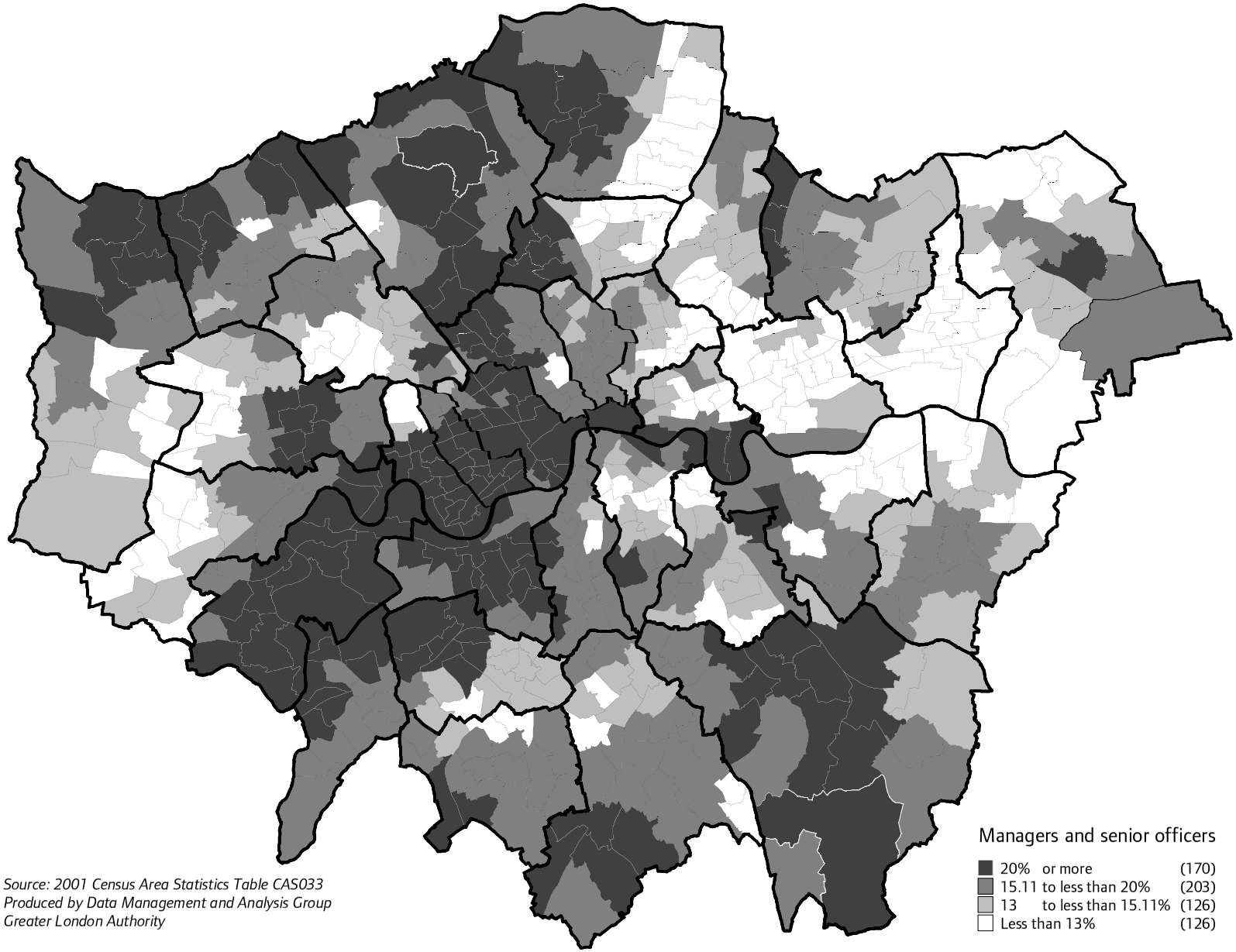


*Source: 2001 Census Area Statistics Table CAS033*
*Produced by Data Management and Analysis Group*
*Greater London Authority*

**Table 122 Percentage of employed residents aged 16 to 74 in professional occupations, 2001**

| | Ward in the borough with the lowest value | | Ward in the borough with the highest value | |
|---|---|---|---|---|
| City of London | | 31.33 | | |
| Barking and Dagenham | Mayesbrook | 3.04 | Abbey | 10.20 |
| Barnet | Burnt Oak | 9.26 | Garden Suburb | 26.05 |
| Bexley | North End | 5.69 | Longlands | 13.91 |
| Brent | Stonebridge | 7.86 | Kenton | 19.45 |
| Bromley | Cray Valley West | 6.88 | Bickley | 19.17 |
| Camden | St. Pancras and Somers Town | 13.30 | Hampstead Town | 27.95 |
| Croydon | Fieldway | 3.70 | Fairfield | 20.95 |
| Ealing | Northolt West End | 7.71 | Ealing Broadway | 25.34 |
| Enfield | Turkey Street | 5.92 | Winchmore Hill | 18.97 |
| Greenwich | Eltham West | 6.91 | Blackheath Westcombe | 24.73 |
| Hackney | Wick | 12.40 | Lordship | 22.05 |
| Hammersmith and Fulham | College Park and Old Oak | 10.80 | Ravenscourt Park | 21.23 |
| Haringey | White Hart Lane | 8.18 | Muswell Hill | 26.69 |
| Harrow | Kenton East | 9.43 | Pinner | 21.51 |
| Havering | Heaton | 3.75 | Upminster | 12.06 |
| Hillingdon | Pinkwell | 6.06 | Northwood | 19.27 |
| Hounslow | Feltham West | 5.71 | Turnham Green | 22.12 |
| Islington | Holloway | 14.69 | Highbury East | 24.83 |
| Kensington and Chelsea | Golborne | 9.21 | Earl's Court | 21.27 |
| Kingston upon Thames | Chessington North and Hook | 8.38 | Grove | 21.86 |
| Lambeth | Coldharbour | 13.44 | Clapham Common | 23.07 |
| Lewisham | Downham | 6.55 | Blackheath | 23.27 |
| Merton | Cricket Green | 7.72 | Hillside | 27.91 |
| Newham | Canning Town South | 7.21 | Royal Docks | 14.42 |
| Redbridge | Hainault | 7.41 | Snaresbrook | 21.88 |
| Richmond upon Thames | Heathfield | 10.47 | Kew | 26.09 |
| Southwark | Livesey | 8.02 | Village | 29.88 |
| Sutton | St. Helier | 4.96 | Sutton South | 18.50 |
| Tower Hamlets | East India and Lansbury | 9.40 | St. Katherine's and Wapping | 23.11 |
| Waltham Forest | Valley | 7.00 | Leytonstone | 19.43 |
| Wandsworth | Roehampton | 11.70 | Thamesfield | 25.22 |
| Westminster | Queen's Park | 10.67 | Marylebone High Street | 23.32 |
| | | | | |
| Inner London | | 17.35 | | |
| Outer London | | 13.35 | | |
| Greater London | | 14.86 | | |
| England and Wales | | 11.17 | | |

*Source: 2001 Census Area Statistics, Table CAS033*

**Map 122 Percentage of employed residents aged 16 to 74 in professional occupations, 2001**

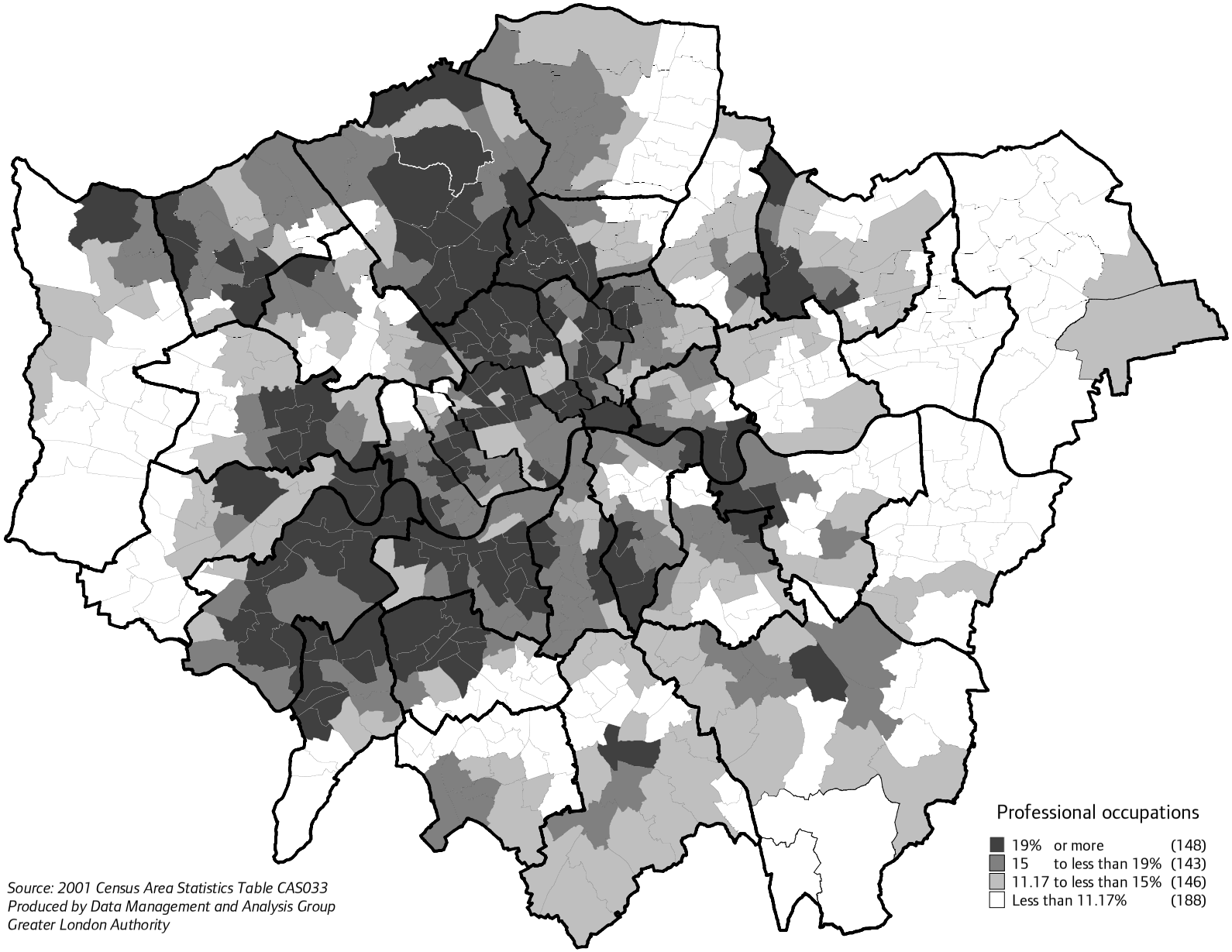


*Source: 2001 Census Area Statistics Table CAS033*
*Produced by Data Management and Analysis Group*
*Greater London Authority*

**Table 123 Percentage of employed residents aged 16 to 74 in associate professional and technical occupations, 2001**

| | Ward in the borough with the lowest value | | Ward in the borough with the highest value | |
|---|---|---|---|---|
| City of London | | 22.26 | | |
| Barking and Dagenham | Parsloes | 8.44 | Longbridge | 13.89 |
| Barnet | Burnt Oak | 12.32 | East Finchley | 21.89 |
| Bexley | North End | 10.82 | Longlands | 18.15 |
| Brent | Wembley Central | 10.71 | Queens Park | 24.95 |
| Bromley | Cray Valley West | 11.57 | Copers Cope | 20.60 |
| Camden | St. Pancras and Somers Town | 16.28 | Hampstead Town | 28.58 |
| Croydon | Fieldway | 8.22 | Fairfield | 19.25 |
| Ealing | Southall Green | 9.50 | Southfield | 22.24 |
| Enfield | Edmonton Green | 11.45 | Highlands | 18.23 |
| Greenwich | Eltham West | 12.05 | Greenwich West | 22.48 |
| Hackney | Springfield | 16.69 | Clissold | 25.90 |
| Hammersmith and Fulham | College Park and Old Oak | 17.74 | Fulham Reach | 25.91 |
| Haringey | White Hart Lane | 12.36 | Crouch End | 27.75 |
| Harrow | Kenton East | 10.50 | Pinner South | 17.62 |
| Havering | Rainham and Wennington | 10.03 | Romford Town | 17.29 |
| Hillingdon | Pinkwell | 11.16 | Uxbridge North | 20.27 |
| Hounslow | Heston West | 10.94 | Chiswick Riverside | 21.96 |
| Islington | Bunhill | 20.22 | Highbury East | 25.76 |
| Kensington and Chelsea | Golborne | 19.64 | Stanley | 26.93 |
| Kingston upon Thames | Chessington North and Hook | 13.86 | Canbury | 20.77 |
| Lambeth | Streatham South | 17.51 | Clapham Town | 26.48 |
| Lewisham | Downham | 9.74 | Blackheath | 22.18 |
| Merton | Pollards Hill | 12.68 | Dundonald | 22.27 |
| Newham | East Ham North | 10.21 | Royal Docks | 16.90 |
| Redbridge | Mayfield | 13.00 | Snaresbrook | 19.95 |
| Richmond upon Thames | Heathfield | 14.65 | Mortlake and Barnes Common | 23.15 |
| Southwark | Peckham | 13.48 | East Dulwich | 24.94 |
| Sutton | St. Helier | 11.78 | Sutton South | 21.49 |
| Tower Hamlets | East India and Lansbury | 13.90 | St. Katherine's and Wapping | 22.73 |
| Waltham Forest | Higham Hill | 13.53 | Forest | 19.27 |
| Wandsworth | Roehampton | 12.97 | Northcote | 25.79 |
| Westminster | Church Street | 16.56 | Bayswater | 25.99 |
| | | | | |
| Inner London | | 21.11 | | |
| Outer London | | 15.98 | | |
| Greater London | | 17.91 | | |
| England and Wales | | 13.78 | | |

*Source: 2001 Census Area Statistics, Table CAS033*

## Map 123 Percentage of employed residents aged 16 to 74 in associate professional and technical occupations, 2001

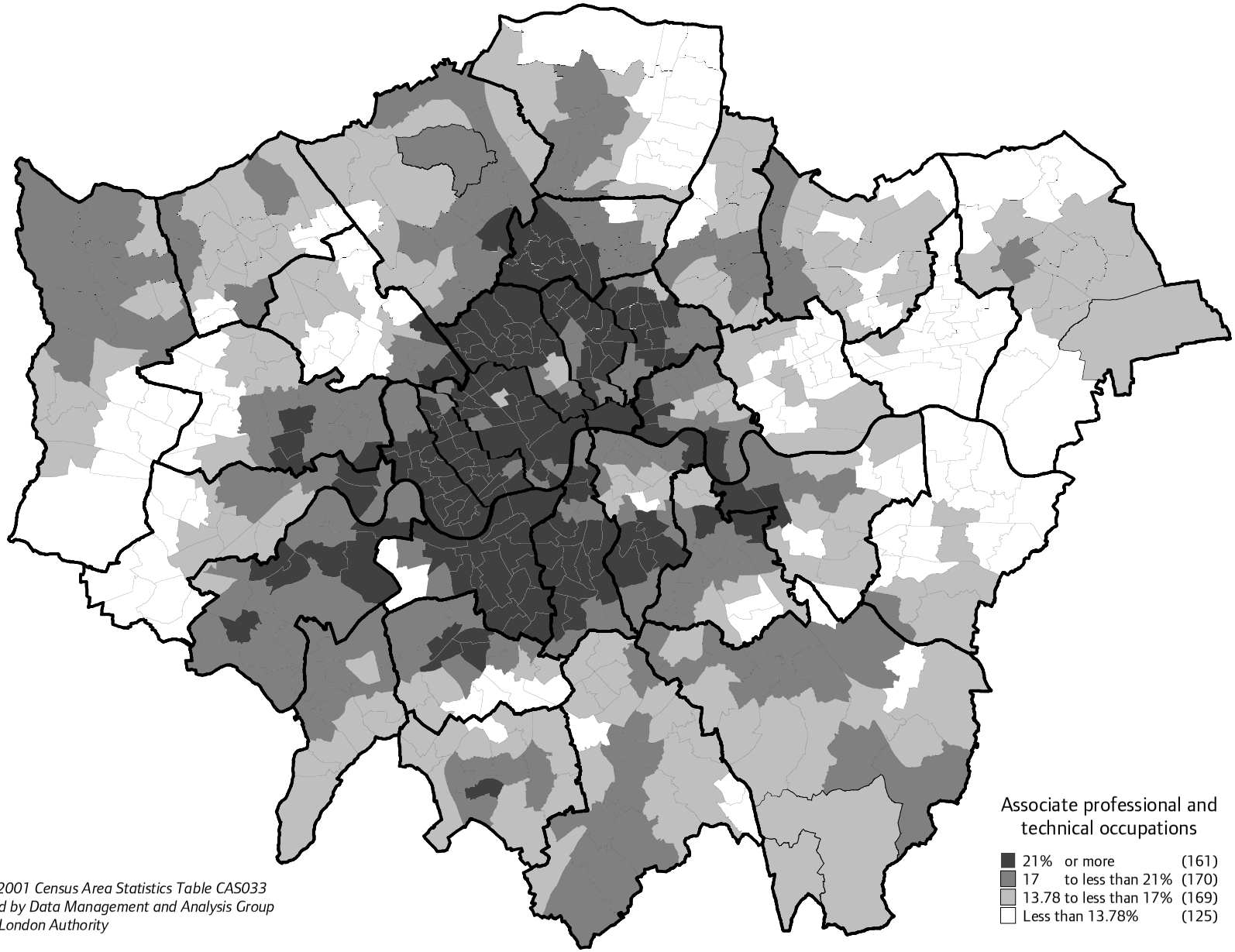


*Source: 2001 Census Area Statistics Table CAS033*
*Produced by Data Management and Analysis Group*
*Greater London Authority*

**Table 124 Percentage of employed residents aged 16 to 74 in administrative and secretarial occupations, 2001**

| | Ward in the borough with the lowest value | | Ward in the borough with the highest value | |
|---|---|---|---|---|
| City of London | | 10.68 | | |
| Barking and Dagenham | Gascoigne | 16.69 | Longbridge | 22.51 |
| Barnet | Garden Suburb | 11.22 | Edgware | 17.49 |
| Bexley | North End | 18.34 | Sidcup | 22.46 |
| Brent | Queens Park | 11.38 | Kenton | 18.21 |
| Bromley | Darwin | 15.27 | Petts Wood and Knoll | 19.46 |
| Camden | Hampstead Town | 7.13 | St. Pancras and Somers Town | 15.31 |
| Croydon | Fieldway | 15.05 | Thornton Heath | 20.16 |
| Ealing | Southfield | 10.50 | Greenford Green | 17.63 |
| Enfield | Winchmore Hill | 15.41 | Town | 18.16 |
| Greenwich | Greenwich West | 12.76 | Coldharbour and New Eltham | 19.64 |
| Hackney | Stoke Newington Central | 11.00 | New River | 15.51 |
| Hammersmith and Fulham | Parsons Green and Walham | 11.19 | College Park and Old Oak | 15.82 |
| Haringey | Crouch End | 9.77 | White Hart Lane | 16.16 |
| Harrow | Harrow on the Hill | 14.34 | Queensbury | 21.08 |
| Havering | Gooshays | 15.72 | Elm Park | 22.86 |
| Hillingdon | Harefield | 14.33 | Hillingdon East | 18.75 |
| Hounslow | Chiswick Homefields | 11.30 | Hanworth Park | 18.97 |
| Islington | Highbury East | 10.15 | Holloway | 14.39 |
| Kensington and Chelsea | Campden | 8.03 | Notting Barns | 13.26 |
| Kingston upon Thames | Canbury | 10.33 | Old Malden | 18.20 |
| Lambeth | Clapham Town | 11.23 | Streatham South | 17.40 |
| Lewisham | Blackheath | 13.33 | Bellingham | 18.87 |
| Merton | Village | 9.18 | Lower Morden | 19.87 |
| Newham | Green Street West | 13.75 | Boleyn | 19.21 |
| Redbridge | Snaresbrook | 15.62 | Chadwell | 21.60 |
| Richmond upon Thames | Twickenham Riverside | 9.94 | Whitton | 16.83 |
| Southwark | Village | 11.33 | South Bermondsey | 17.54 |
| Sutton | St. Helier | 15.59 | Nonsuch | 18.97 |
| Tower Hamlets | St. Katherine's and Wapping | 11.35 | East India and Lansbury | 15.47 |
| Waltham Forest | Hoe Street | 15.24 | Endlebury | 20.19 |
| Wandsworth | Northcote | 9.65 | Tooting | 15.68 |
| Westminster | Knightsbridge and Belgravia | 8.19 | Churchill | 15.87 |
| | | | | |
| Inner London | | 13.24 | | |
| Outer London | | 16.81 | | |
| Greater London | | 15.46 | | |
| England and Wales | | 13.33 | | |

*Source: 2001 Census Area Statistics, Table CAS033*

**Map 124 Percentage of employed residents aged 16 to 74 in administrative and secretarial occupations, 2001**

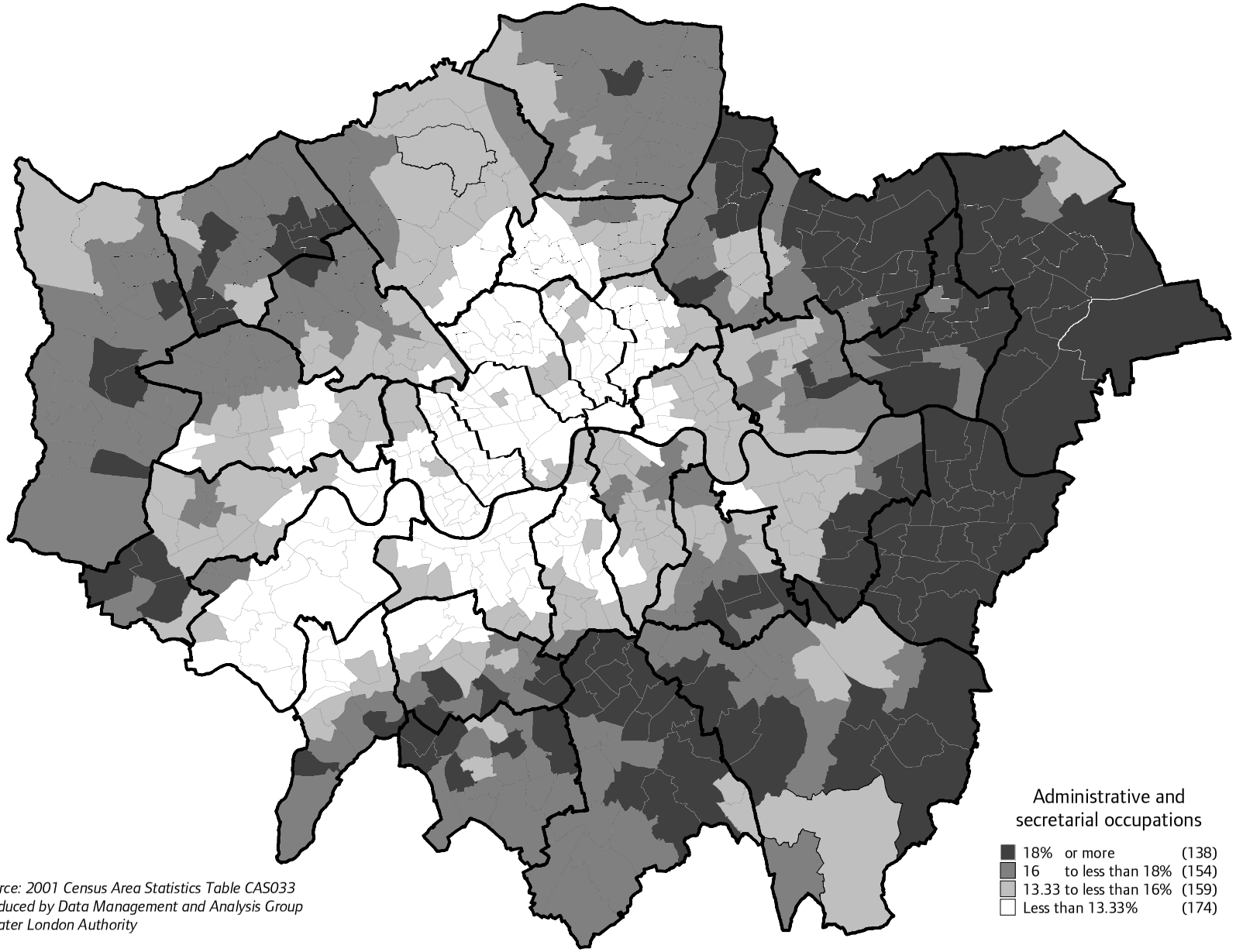


*Source: 2001 Census Area Statistics Table CAS033*
*Produced by Data Management and Analysis Group*
*Greater London Authority*

**Table 125 Percentage of employed residents aged 16 to 74 in skilled trades occupations, 2001**

| | Ward in the borough with the lowest value | | Ward in the borough with the highest value | |
|---|---|---|---|---|
| City of London | | 1.54 | | |
| Barking and Dagenham | Abbey | 8.88 | Mayesbrook | 15.25 |
| Barnet | Garden Suburb | 2.31 | Burnt Oak | 10.49 |
| Bexley | Sidcup | 8.62 | St. Michael's | 14.69 |
| Brent | Mapesbury | 6.04 | Queensbury | 12.18 |
| Bromley | Copers Cope | 5.03 | Cray Valley West | 13.44 |
| Camden | Hampstead Town | 2.25 | St. Pancras and Somers Town | 7.13 |
| Croydon | Fairfield | 5.24 | New Addington | 15.89 |
| Ealing | Walpole | 3.99 | Northolt West End | 10.78 |
| Enfield | Southgate | 6.27 | Turkey Street | 14.79 |
| Greenwich | Blackheath Westcombe | 3.98 | Plumstead | 12.23 |
| Hackney | Lordship | 4.96 | King's Park | 7.98 |
| Hammersmith and Fulham | Parsons Green and Walham | 3.44 | College Park and Old Oak | 9.15 |
| Haringey | Highgate | 2.99 | White Hart Lane | 10.28 |
| Harrow | Canons | 4.77 | Kenton East | 12.70 |
| Havering | Upminster | 8.85 | Havering Park | 15.90 |
| Hillingdon | Northwood | 4.80 | Hillingdon East | 12.77 |
| Hounslow | Chiswick Riverside | 3.59 | Hanworth | 12.49 |
| Islington | Highbury East | 3.80 | Caledonian | 7.07 |
| Kensington and Chelsea | Campden | 1.91 | St. Charles | 7.76 |
| Kingston upon Thames | St. Mark's | 4.32 | Chessington South | 12.25 |
| Lambeth | Clapham Common | 3.44 | Knight's Hill | 7.53 |
| Lewisham | Blackheath | 4.37 | Downham | 13.61 |
| Merton | Village | 2.49 | Lower Morden | 12.62 |
| Newham | Royal Docks | 6.10 | East Ham South | 10.83 |
| Redbridge | Snaresbrook | 4.59 | Hainault | 11.60 |
| Richmond upon Thames | South Richmond | 2.73 | Heathfield | 9.91 |
| Southwark | Village | 3.04 | Faraday | 8.94 |
| Sutton | Belmont | 6.10 | St. Helier | 13.76 |
| Tower Hamlets | St. Katherine's and Wapping | 4.19 | Bromley-by-Bow | 10.98 |
| Waltham Forest | Leytonstone | 6.03 | Valley | 12.82 |
| Wandsworth | East Putney | 2.72 | Roehampton | 7.37 |
| Westminster | Marylebone High Street | 2.36 | Queen's Park | 7.70 |
| | | | | |
| Inner London | | 5.82 | | |
| Outer London | | 8.88 | | |
| Greater London | | 7.72 | | |
| England and Wales | | 11.64 | | |

*Source: 2001 Census Area Statistics, Table CAS033*

## Map 125 Percentage of employed residents aged 16 to 74 in skilled trades occupations, 2001

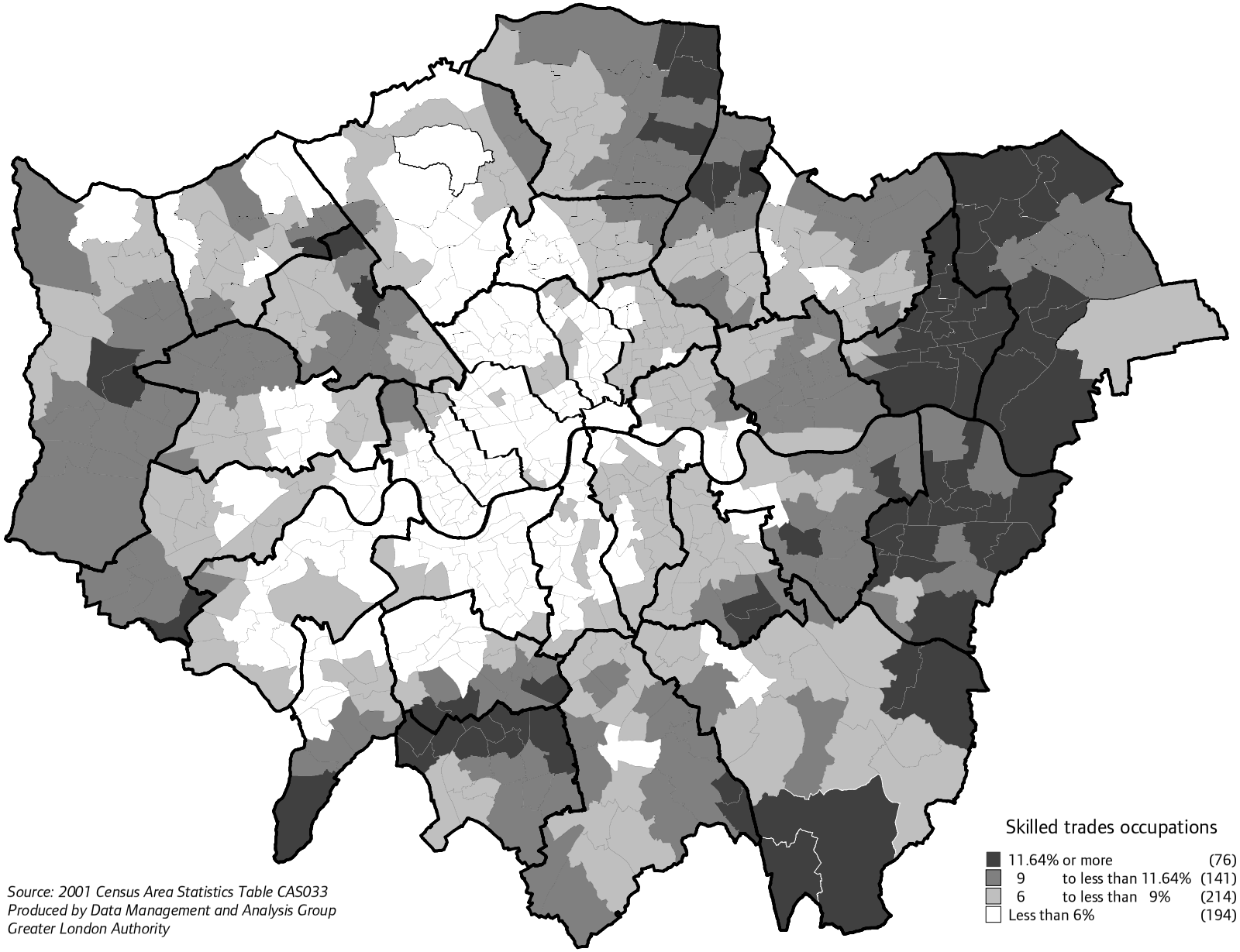


*Source: 2001 Census Area Statistics Table CAS033*
*Produced by Data Management and Analysis Group*
*Greater London Authority*

**Table 126 Percentage of employed residents aged 16 to 74 in personal service occupations, 2001**

| | Ward in the borough with the lowest value | | Ward in the borough with the highest value | |
|---|---|---|---|---|
| City of London | | 2.89 | | |
| Barking and Dagenham | Abbey | 5.14 | Goresbrook | 8.54 |
| Barnet | Garden Suburb | 4.30 | Burnt Oak | 8.92 |
| Bexley | Sidcup | 4.63 | Thamesmead East | 8.00 |
| Brent | Alperton | 4.39 | Stonebridge | 8.78 |
| Bromley | Copers Cope | 4.16 | Mottingham and Chislehurst North | 7.98 |
| Camden | Hampstead Town | 3.27 | St. Pancras and Somers Town | 7.32 |
| Croydon | Fairfield | 4.15 | Fieldway | 9.36 |
| Ealing | Ealing Broadway | 3.49 | Northolt West End | 7.80 |
| Enfield | Winchmore Hill | 4.62 | Lower Edmonton | 8.78 |
| Greenwich | Blackheath Westcombe | 3.80 | Woolwich Riverside | 9.27 |
| Hackney | Clissold | 4.44 | King's Park | 8.39 |
| Hammersmith and Fulham | Town | 3.98 | Wormholt and White City | 8.09 |
| Haringey | Muswell Hill | 3.29 | White Hart Lane | 9.64 |
| Harrow | Pinner | 4.32 | Harrow Weald | 7.08 |
| Havering | Romford Town | 4.85 | Heaton | 8.08 |
| Hillingdon | Northwood | 4.92 | Heathrow Villages | 7.94 |
| Hounslow | Chiswick Homefields | 3.82 | Hanworth | 8.41 |
| Islington | Highbury East | 3.90 | Holloway | 6.46 |
| Kensington and Chelsea | Courtfield | 3.19 | Golborne | 8.28 |
| Kingston upon Thames | St. Mark's | 3.77 | Chessington South | 7.48 |
| Lambeth | Clapham Common | 3.36 | Vassall | 8.21 |
| Lewisham | Blackheath | 4.11 | Evelyn | 9.05 |
| Merton | Hillside | 2.70 | Cricket Green | 8.67 |
| Newham | East Ham Central | 5.08 | Canning Town South | 9.84 |
| Redbridge | Snaresbrook | 3.63 | Fairlop | 6.69 |
| Richmond upon Thames | South Richmond | 3.60 | Heathfield | 7.75 |
| Southwark | Surrey Docks | 3.79 | Peckham | 10.32 |
| Sutton | Sutton South | 4.69 | St. Helier | 9.15 |
| Tower Hamlets | St. Katherine's and Wapping | 2.82 | East India and Lansbury | 7.66 |
| Waltham Forest | Leytonstone | 5.62 | Higham Hill | 8.34 |
| Wandsworth | Thamesfield | 3.08 | Roehampton | 9.16 |
| Westminster | Bryanston and Dorset Square | 3.25 | Knightsbridge and Belgravia | 7.59 |
| | | | | |
| Inner London | | 5.71 | | |
| Outer London | | 6.00 | | |
| Greater London | | 5.89 | | |
| England and Wales | | 6.91 | | |

*Source: 2001 Census Area Statistics, Table CAS033*

**Map 126 Percentage of employed residents aged 16 to 74 in personal service occupations, 2001**

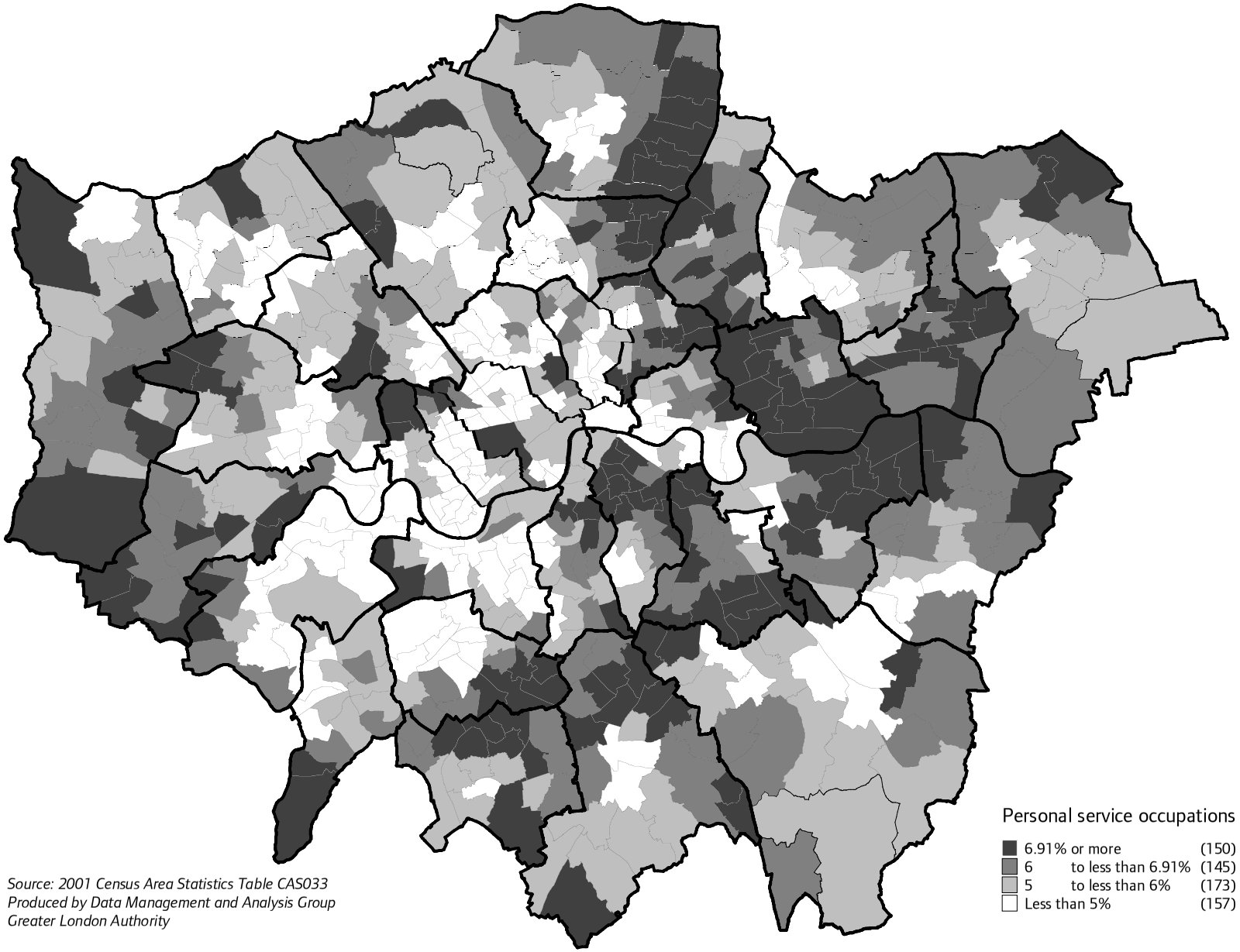


*Source: 2001 Census Area Statistics Table CAS033*
*Produced by Data Management and Analysis Group*
*Greater London Authority*

**Table 127 Percentage of employed residents aged 16 to 74 in sales and customer service occupations, 2001**

| | Ward in the borough with the lowest value | | Ward in the borough with the highest value | |
|---|---|---|---|---|
| City of London | | 2.28 | | |
| Barking and Dagenham | Longbridge | 6.06 | Gascoigne | 10.33 |
| Barnet | Garden Suburb | 3.33 | Burnt Oak | 9.43 |
| Bexley | Longlands | 6.00 | North End | 8.69 |
| Brent | Queens Park | 5.71 | Queensbury | 11.92 |
| Bromley | Shortlands | 5.20 | Cray Valley West | 8.84 |
| Camden | Hampstead Town | 2.25 | St. Pancras and Somers Town | 9.21 |
| Croydon | Croham | 5.82 | Broad Green | 11.66 |
| Ealing | Ealing Broadway | 3.56 | Southall Green | 12.02 |
| Enfield | Winchmore Hill | 5.00 | Ponders End | 9.61 |
| Greenwich | Blackheath Westcombe | 3.95 | Glyndon | 9.55 |
| Hackney | Clissold | 4.40 | King's Park | 7.90 |
| Hammersmith and Fulham | Palace Riverside | 2.76 | College Park and Old Oak | 6.90 |
| Haringey | Muswell Hill | 2.88 | White Hart Lane | 9.28 |
| Harrow | Harrow on the Hill | 5.99 | Queensbury | 11.84 |
| Havering | Romford Town | 6.22 | Gooshays | 9.70 |
| Hillingdon | Harefield | 5.30 | Barnhill | 10.28 |
| Hounslow | Chiswick Riverside | 3.80 | Heston West | 10.37 |
| Islington | Highbury East | 3.37 | Holloway | 7.32 |
| Kensington and Chelsea | Campden | 1.86 | Golborne | 10.00 |
| Kingston upon Thames | Surbiton Hill | 4.70 | St. James | 8.78 |
| Lambeth | Clapham Common | 3.21 | Streatham South | 8.30 |
| Lewisham | Blackheath | 4.26 | Downham | 9.72 |
| Merton | Village | 2.86 | Graveney | 9.85 |
| Newham | Royal Docks | 5.80 | Green Street East | 13.14 |
| Redbridge | Monkhams | 3.97 | Loxford | 11.65 |
| Richmond upon Thames | South Richmond | 3.16 | Heathfield | 7.55 |
| Southwark | Village | 3.32 | Faraday | 9.22 |
| Sutton | Belmont | 4.80 | St. Helier | 8.80 |
| Tower Hamlets | St. Katherine's and Wapping | 3.42 | Spitalfields and Banglatown | 9.05 |
| Waltham Forest | Chingford Green | 5.69 | Leyton | 9.45 |
| Wandsworth | Thamesfield | 2.71 | Roehampton | 11.61 |
| Westminster | Abbey Road | 3.01 | Queen's Park | 8.94 |
| | | | | |
| Inner London | | 5.70 | | |
| Outer London | | 7.31 | | |
| Greater London | | 6.70 | | |
| England and Wales | | 7.67 | | |

*Source: 2001 Census Area Statistics, Table CAS033*

## Map 127 Percentage of employed residents aged 16 to 74 in sales and customer service occupations, 2001

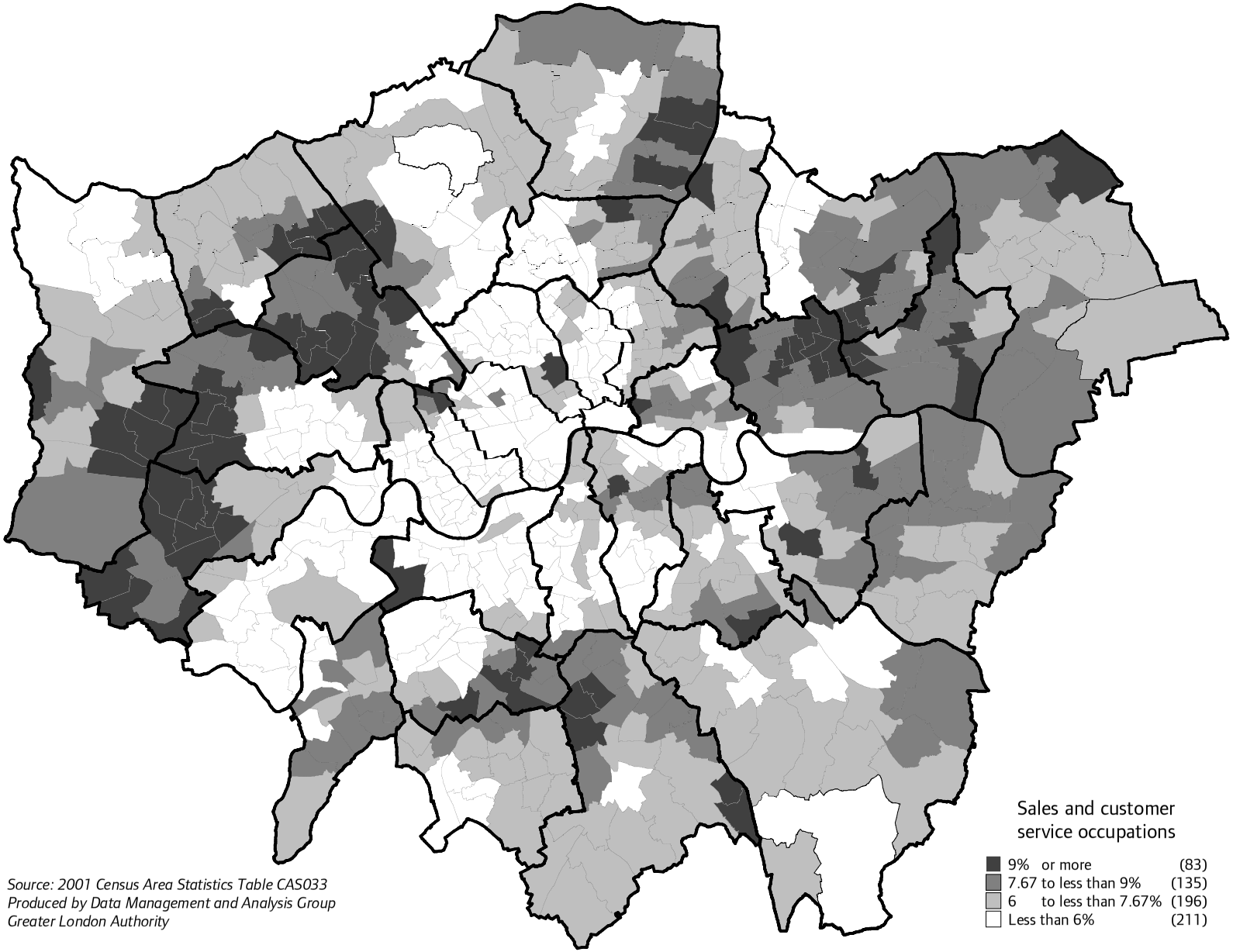


*Source: 2001 Census Area Statistics Table CAS033*
*Produced by Data Management and Analysis Group*
*Greater London Authority*

**Table 128 Percentage of employed residents aged 16 to 74 working as process, plant and machine operatives, 2001**

| | Ward in the borough with the lowest value | | Ward in the borough with the highest value | |
|---|---|---|---|---|
| City of London | | 1.19 | | |
| Barking and Dagenham | Longbridge | 7.35 | Parsloes | 12.90 |
| Barnet | Garden Suburb | 1.13 | Burnt Oak | 7.22 |
| Bexley | Sidcup | 3.93 | North End | 10.48 |
| Brent | Brondesbury Park | 3.66 | Alperton | 11.17 |
| Bromley | Bickley | 2.43 | Cray Valley West | 7.83 |
| Camden | Hampstead Town | 0.81 | St. Pancras and Somers Town | 5.91 |
| Croydon | Fairfield | 2.74 | Fieldway | 11.27 |
| Ealing | Ealing Broadway | 1.72 | Southall Broadway | 11.96 |
| Enfield | Winchmore Hill | 3.71 | Jubilee | 10.31 |
| Greenwich | Blackheath Westcombe | 2.27 | Abbey Wood | 9.46 |
| Hackney | Clissold | 3.02 | King's Park | 7.09 |
| Hammersmith and Fulham | Town | 1.61 | College Park and Old Oak | 5.12 |
| Haringey | Crouch End | 1.12 | White Hart Lane | 7.54 |
| Harrow | Pinner | 2.66 | Wealdstone | 7.97 |
| Havering | Upminster | 4.25 | Heaton | 11.21 |
| Hillingdon | Northwood | 2.69 | Pinkwell | 11.19 |
| Hounslow | Chiswick Homefields | 2.21 | Bedfont | 10.86 |
| Islington | St. Mary's | 2.66 | Holloway | 4.53 |
| Kensington and Chelsea | Queen's Gate | 0.54 | Golborne | 4.30 |
| Kingston upon Thames | Grove | 1.66 | Tolworth and Hook Rise | 5.77 |
| Lambeth | Clapham Common | 1.52 | Streatham South | 4.38 |
| Lewisham | Blackheath | 2.59 | Downham | 7.69 |
| Merton | Village | 1.04 | St. Helier | 7.91 |
| Newham | Forest Gate North | 5.31 | Canning Town South | 10.17 |
| Redbridge | Snaresbrook | 3.37 | Hainault | 8.88 |
| Richmond upon Thames | South Richmond | 1.26 | Heathfield | 6.75 |
| Southwark | Village | 1.69 | South Bermondsey | 6.69 |
| Sutton | Sutton South | 3.05 | St. Helier | 9.18 |
| Tower Hamlets | St. Katherine's and Wapping | 2.58 | Bromley-by-Bow | 7.80 |
| Waltham Forest | Leytonstone | 4.30 | Larkswood | 8.00 |
| Wandsworth | Thamesfield | 1.32 | Roehampton | 4.47 |
| Westminster | Marylebone High Street | 0.77 | Church Street | 5.75 |
| | | | | |
| Inner London | | 3.61 | | |
| Outer London | | 5.69 | | |
| Greater London | | 4.90 | | |
| England and Wales | | 8.51 | | |

*Source: 2001 Census Area Statistics, Table CAS033*

**Map 128 Percentage of employed residents aged 16 to 74 working as process, plant and machine operatives, 2001**

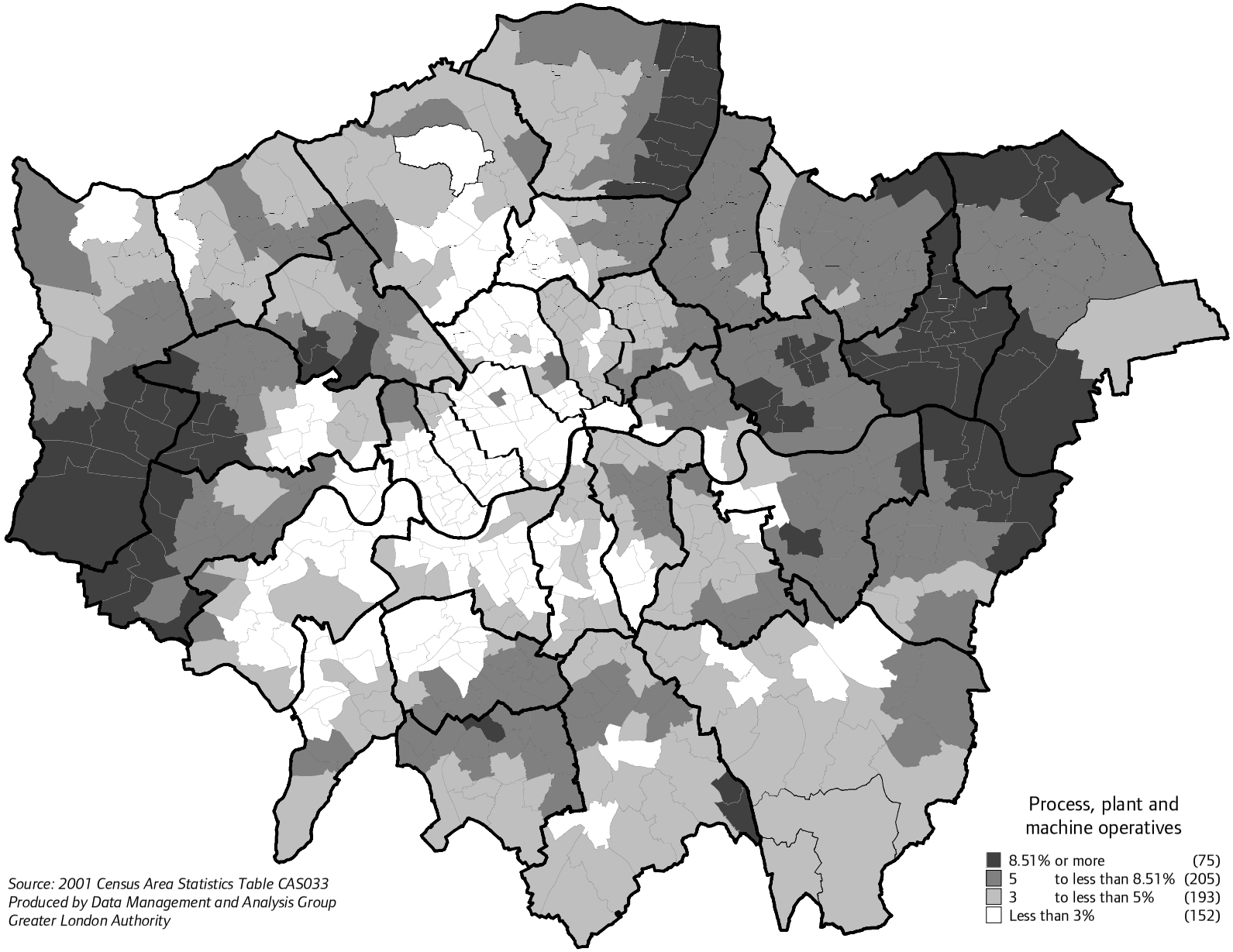


*Source: 2001 Census Area Statistics Table CAS033*
*Produced by Data Management and Analysis Group*
*Greater London Authority*

**Table 129 Percentage of employed residents aged 16 to 74 in elementary occupations, 2001**

| | Ward in the borough with the lowest value | | Ward in the borough with the highest value | |
|---|---|---|---|---|
| City of London | | 4.08 | | |
| Barking and Dagenham | Longbridge | 9.24 | Gascoigne | 18.96 |
| Barnet | Garden Suburb | 3.33 | Burnt Oak | 13.63 |
| Bexley | Longlands | 6.09 | North End | 14.92 |
| Brent | Kenton | 6.31 | Stonebridge | 16.88 |
| Bromley | Shortlands | 3.49 | Cray Valley West | 12.52 |
| Camden | Hampstead Town | 2.85 | St. Pancras and Somers Town | 13.56 |
| Croydon | Purley | 5.10 | Fieldway | 17.66 |
| Ealing | Ealing Broadway | 3.73 | Southall Broadway | 22.79 |
| Enfield | Winchmore Hill | 4.67 | Edmonton Green | 15.54 |
| Greenwich | Blackheath Westcombe | 4.81 | Eltham West | 15.77 |
| Hackney | Clissold | 6.66 | Chatham | 14.85 |
| Hammersmith and Fulham | Palace Riverside | 3.12 | College Park and Old Oak | 14.04 |
| Haringey | Crouch End | 2.98 | Northumberland Park | 17.56 |
| Harrow | Pinner South | 3.63 | Kenton East | 11.09 |
| Havering | Upminster | 5.71 | Heaton | 15.85 |
| Hillingdon | Northwood | 4.66 | Pinkwell | 16.23 |
| Hounslow | Chiswick Riverside | 4.06 | Heston West | 18.26 |
| Islington | Highbury East | 5.91 | Caledonian | 12.14 |
| Kensington and Chelsea | Stanley | 3.20 | Golborne | 13.68 |
| Kingston upon Thames | Grove | 4.27 | Chessington North and Hook | 11.29 |
| Lambeth | Clapham Common | 4.78 | Stockwell | 13.83 |
| Lewisham | Blackheath | 5.78 | Evelyn | 15.97 |
| Merton | Hillside | 2.04 | Cricket Green | 14.03 |
| Newham | Royal Docks | 10.76 | Canning Town South | 19.39 |
| Redbridge | Monkhams | 3.38 | Clementswood | 11.64 |
| Richmond upon Thames | Twickenham Riverside | 2.65 | Heathfield | 9.58 |
| Southwark | Village | 3.87 | Livesey | 19.85 |
| Sutton | Sutton South | 5.23 | St. Helier | 16.01 |
| Tower Hamlets | St. Katherine's and Wapping | 5.21 | Bromley-by-Bow | 18.04 |
| Waltham Forest | Leytonstone | 7.75 | Higham Hill | 13.42 |
| Wandsworth | Thamesfield | 2.54 | Roehampton | 13.24 |
| Westminster | Abbey Road | 3.67 | Churchill | 12.78 |
| | | | | |
| Inner London | | 8.95 | | |
| Outer London | | 8.97 | | |
| Greater London | | 8.96 | | |
| England and Wales | | 11.87 | | |

*Source: 2001 Census Area Statistics, Table CAS033*

**Map 129 Percentage of employed residents aged 16 to 74 in elementary occupations, 2001**

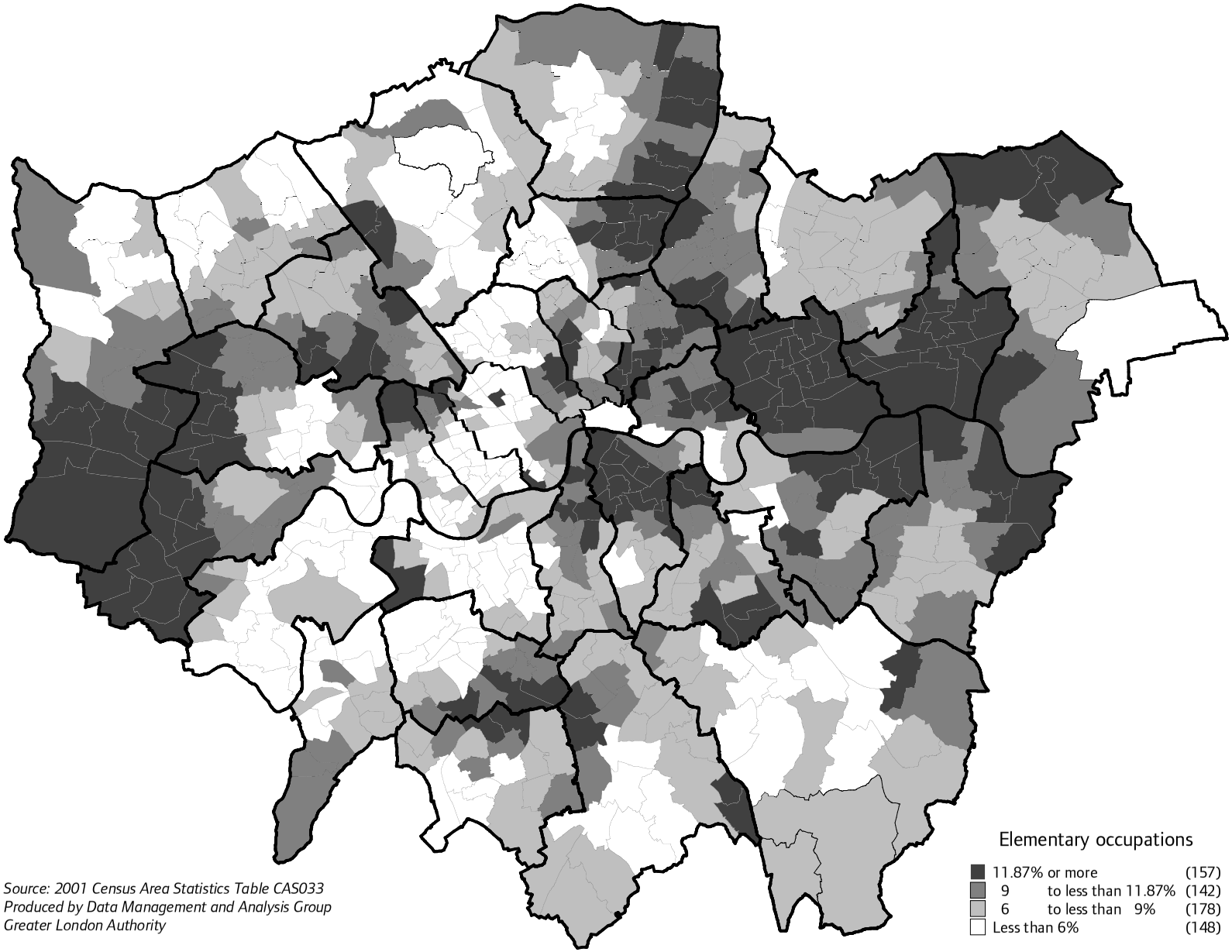


*Source: 2001 Census Area Statistics Table CAS033*
*Produced by Data Management and Analysis Group*
*Greater London Authority*

**Table 130 Percentage of unemployed residents aged 16 to 64 formerly managers and senior officers, 2001**

| | Ward in the borough with the lowest value | | Ward in the borough with the highest value | |
|---|---|---|---|---|
| City of London | | 12.40 | | |
| Barking and Dagenham | Village | 3.18 | Eastbrook | 7.32 |
| Barnet | Burnt Oak | 5.92 | Totteridge | 15.56 |
| Bexley | Colyers | 4.00 | Longlands | 11.76 |
| Brent | Harlesden | 4.08 | Kenton | 12.54 |
| Bromley | Mottingham and Chislehurst North | 6.08 | West Wickham | 16.50 |
| Camden | Gospel Oak | 5.08 | Hampstead Town | 16.23 |
| Croydon | New Addington | 2.82 | Sanderstead | 20.25 |
| Ealing | Lady Margaret | 4.23 | Southfield | 17.80 |
| Enfield | Edmonton Green | 3.32 | Grange | 12.23 |
| Greenwich | Woolwich Common | 3.45 | Blackheath Westcombe | 10.08 |
| Hackney | King's Park | 3.95 | Springfield | 7.65 |
| Hammersmith and Fulham | College Park and Old Oak | 4.72 | Munster | 18.90 |
| Haringey | Woodside | 2.35 | Alexandra | 10.98 |
| Harrow | Wealdstone | 4.05 | Belmont | 15.68 |
| Havering | Havering Park | 4.04 | Cranham | 11.76 |
| Hillingdon | Yiewsley | 4.65 | Northwood | 17.31 |
| Hounslow | Feltham West | 3.44 | Chiswick Homefields | 15.09 |
| Islington | Hillrise | 3.91 | St. Mary's | 9.65 |
| Kensington and Chelsea | Notting Barns | 5.63 | Courtfield | 22.16 |
| Kingston upon Thames | St. Mark's | 6.93 | Canbury | 17.31 |
| Lambeth | Stockwell | 4.19 | Brixton Hill | 9.89 |
| Lewisham | Evelyn | 3.39 | Catford South | 7.20 |
| Merton | St. Helier | 5.91 | Hillside | 21.51 |
| Newham | Boleyn | 1.75 | Royal Docks | 7.67 |
| Redbridge | Clementswood | 1.64 | Monkhams | 11.70 |
| Richmond upon Thames | Heathfield | 5.61 | Twickenham Riverside | 20.81 |
| Southwark | Newington | 3.58 | Village | 13.42 |
| Sutton | St. Helier | 4.10 | Sutton South | 12.87 |
| Tower Hamlets | Bromley-by-Bow | 2.50 | Millwall | 9.39 |
| Waltham Forest | Cann Hall | 3.88 | Chingford Green | 10.00 |
| Wandsworth | Roehampton | 5.26 | Northcote | 16.06 |
| Westminster | Queen's Park | 4.31 | Hyde Park | 19.01 |
| | | | | |
| Inner London | | 7.01 | | |
| Outer London | | 7.63 | | |
| Greater London | | 7.32 | | |
| England and Wales | | 6.51 | | |

*Source: 2001 Census Area Statistics, Table CAS034*

**Map 130 Percentage of unemployed residents aged 16 to 64 formerly managers and senior officers, 2001**

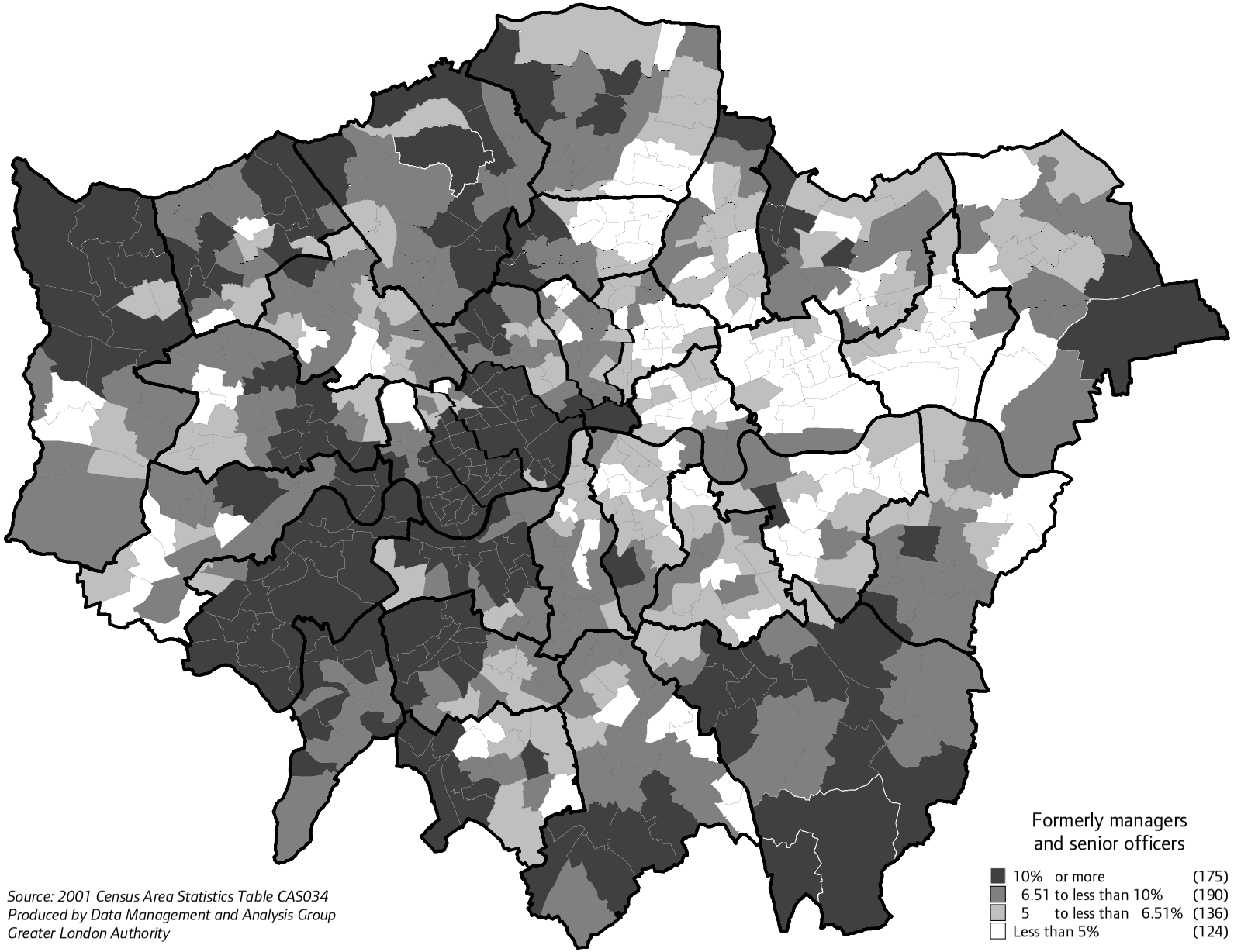


*Source: 2001 Census Area Statistics Table CAS034*
*Produced by Data Management and Analysis Group*
*Greater London Authority*

**Table 131 Percentage of unemployed residents aged 16 to 64 formerly in professional occupations, 2001**

| | Ward in the borough with the lowest value | | Ward in the borough with the highest value | |
|---|---|---|---|---|
| City of London | | 6.61 | | |
| Barking and Dagenham | Village | 0.87 | Longbridge | 5.39 |
| Barnet | Burnt Oak | 1.35 | Garden Suburb | 13.03 |
| Bexley | Longlands | 0.00 | Sidcup | 9.26 |
| Brent | Welsh Harp | 3.74 | Kenton | 9.72 |
| Bromley | Darwin | 0.00 | Shortlands | 11.38 |
| Camden | Regent's Park | 5.21 | Hampstead Town | 12.83 |
| Croydon | New Addington | 0.94 | Coulsdon West | 8.59 |
| Ealing | Greenford Broadway | 1.96 | Ealing Broadway | 14.65 |
| Enfield | Enfield Lock | 2.25 | Southgate Green | 9.60 |
| Greenwich | Abbey Wood | 2.16 | Blackheath Westcombe | 8.82 |
| Hackney | Haggerston | 2.74 | Stoke Newington Central | 8.52 |
| Hammersmith and Fulham | Wormholt and White City | 3.74 | Palace Riverside | 11.64 |
| Haringey | Northumberland Park | 2.53 | Highgate | 10.15 |
| Harrow | Belmont | 2.70 | Headstone North | 12.50 |
| Havering | Mawneys | 0.00 | Upminster | 8.16 |
| Hillingdon | Pinkwell | 0.78 | Northwood | 9.13 |
| Hounslow | Hanworth | 1.90 | Turnham Green | 10.53 |
| Islington | Holloway | 2.98 | Highbury West | 7.75 |
| Kensington and Chelsea | Colville | 4.32 | Campden | 15.85 |
| Kingston upon Thames | Chessington South | 1.62 | Coombe Vale | 12.57 |
| Lambeth | Coldharbour | 3.44 | Streatham Wells | 11.44 |
| Lewisham | Bellingham | 2.32 | Blackheath | 6.99 |
| Merton | Figge's Marsh | 2.11 | Trinity | 17.19 |
| Newham | Plaistow South | 2.06 | Custom House | 6.43 |
| Redbridge | Fullwell | 2.02 | Snaresbrook | 8.70 |
| Richmond upon Thames | Heathfield | 4.21 | Teddington | 16.46 |
| Southwark | Livesey | 2.66 | Surrey Docks | 8.73 |
| Sutton | Wandle Valley | 0.00 | Sutton South | 10.53 |
| Tower Hamlets | East India and Lansbury | 2.02 | Millwall | 9.23 |
| Waltham Forest | Higham Hill | 2.30 | Chapel End | 6.78 |
| Wandsworth | Graveney | 4.21 | East Putney | 14.96 |
| Westminster | Westbourne | 3.15 | Marylebone High Street | 13.14 |
| | | | | |
| Inner London | | 5.35 | | |
| Outer London | | 5.12 | | |
| Greater London | | 5.24 | | |
| England and Wales | | 3.83 | | |

*Source: 2001 Census Area Statistics, Table CAS034*

**Map 131 Percentage of unemployed residents aged 16 to 64 formerly in professional occupations, 2001**

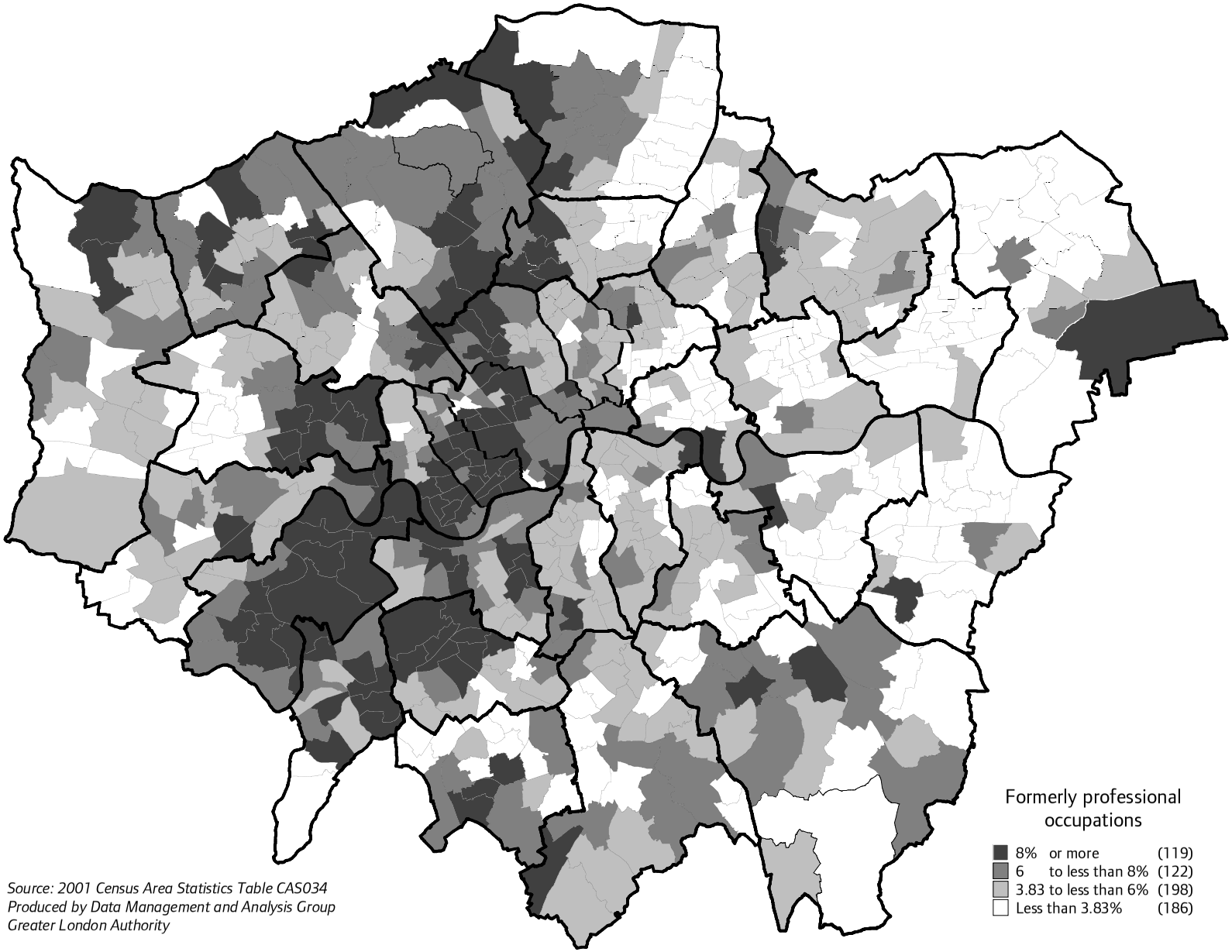


*Source: 2001 Census Area Statistics Table CAS034*
*Produced by Data Management and Analysis Group*
*Greater London Authority*

**Table 132 Percentage of unemployed residents aged 16 to 64 formerly in associate professional and technical occupations, 2001**

| | Ward in the borough with the lowest value | | Ward in the borough with the highest value | |
|---|---|---|---|---|
| City of London | | 27.27 | | |
| Barking and Dagenham | Chadwell Heath | 2.34 | Longbridge | 10.78 |
| Barnet | Burnt Oak | 6.09 | Garden Suburb | 21.50 |
| Bexley | Lesnes Abbey | 3.99 | Sidcup | 15.43 |
| Brent | Barnhill | 5.85 | Queens Park | 18.21 |
| Bromley | Cray Valley East | 5.25 | Shortlands | 16.26 |
| Camden | St. Pancras and Somers Town | 9.56 | Hampstead Town | 26.42 |
| Croydon | Fieldway | 2.94 | Croham | 16.41 |
| Ealing | Dormers Wells | 5.00 | Northfield | 18.79 |
| Enfield | Southbury | 5.29 | Cockfosters | 14.89 |
| Greenwich | Woolwich Riverside | 4.17 | Blackheath Westcombe | 15.87 |
| Hackney | Springfield | 7.65 | Stoke Newington Central | 16.35 |
| Hammersmith and Fulham | Wormholt and White City | 8.37 | Palace Riverside | 24.87 |
| Haringey | White Hart Lane | 3.45 | Crouch End | 29.07 |
| Harrow | Queensbury | 4.53 | Pinner South | 15.29 |
| Havering | Heaton | 4.47 | Upminster | 15.65 |
| Hillingdon | Heathrow Villages | 5.14 | Ickenham | 16.13 |
| Hounslow | Hanworth | 3.17 | Turnham Green | 20.24 |
| Islington | Finsbury Park | 9.28 | Tollington | 17.29 |
| Kensington and Chelsea | Golborne | 7.48 | Stanley | 26.92 |
| Kingston upon Thames | Chessington North and Hook | 4.49 | Berrylands | 18.02 |
| Lambeth | Vassall | 7.12 | Oval | 15.65 |
| Lewisham | Downham | 6.58 | Brockley | 15.91 |
| Merton | Cricket Green | 6.15 | Village | 30.00 |
| Newham | Canning Town South | 3.52 | Stratford and New Town | 7.54 |
| Redbridge | Clementswood | 3.89 | Monkhams | 17.54 |
| Richmond upon Thames | Heathfield | 10.28 | East Sheen | 34.04 |
| Southwark | Peckham | 5.95 | Village | 20.35 |
| Sutton | St. Helier | 4.78 | Sutton South | 12.87 |
| Tower Hamlets | Bromley-by-Bow | 4.58 | Millwall | 11.53 |
| Waltham Forest | Valley | 5.52 | Markhouse | 13.00 |
| Wandsworth | Latchmere | 7.82 | Thamesfield | 27.95 |
| Westminster | Church Street | 9.88 | West End | 23.64 |
| | | | | |
| Inner London | | 11.62 | | |
| Outer London | | 9.40 | | |
| Greater London | | 10.53 | | |
| England and Wales | | 7.12 | | |

*Source: 2001 Census Area Statistics, Table CAS034*

**Map 132 Percentage of unemployed residents aged 16 to 64 formerly in associate professional and technical occupations, 2001**

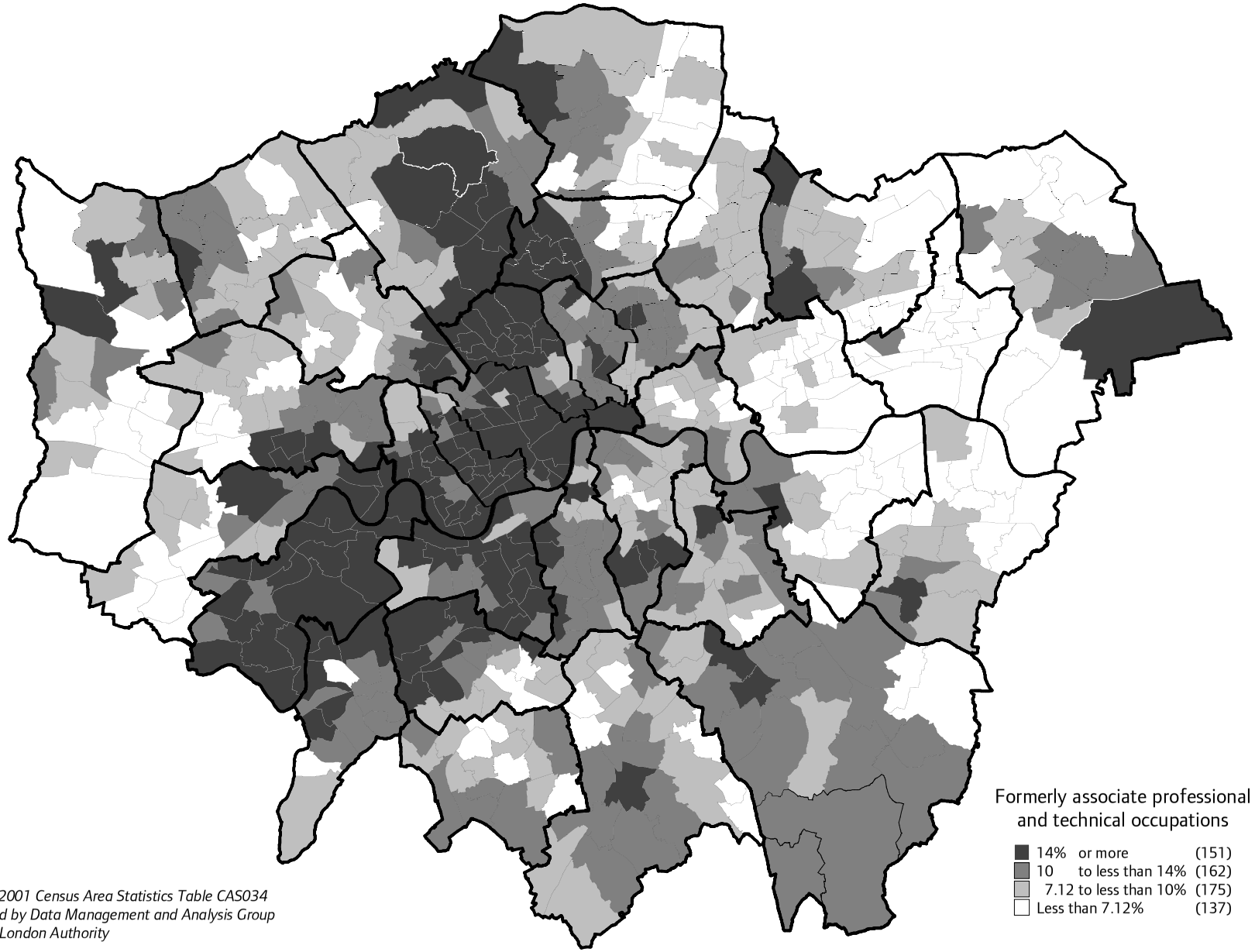


*Source: 2001 Census Area Statistics Table CAS034*
*Produced by Data Management and Analysis Group*
*Greater London Authority*

**Table 133 Percentage of unemployed residents aged 16 to 64 formerly in administrative and secretarial occupations, 2001**

| | Ward in the borough with the lowest value | | Ward in the borough with the highest value | |
|---|---|---|---|---|
| City of London | | 9.92 | | |
| Barking and Dagenham | Alibon | 6.42 | Eastbrook | 16.26 |
| Barnet | East Finchley | 7.86 | High Barnet | 15.09 |
| Bexley | Belvedere | 6.21 | Brampton | 21.21 |
| Brent | Kensal Green | 7.71 | Kenton | 11.91 |
| Bromley | Crystal Palace | 7.44 | Chelsfield and Pratts Bottom | 20.56 |
| Camden | Hampstead Town | 6.04 | West Hampstead | 12.33 |
| Croydon | New Addington | 5.33 | Purley | 16.08 |
| Ealing | East Acton | 6.68 | Ealing Broadway | 15.49 |
| Enfield | Turkey Street | 6.93 | Grange | 18.78 |
| Greenwich | Eltham West | 6.75 | Eltham North | 16.25 |
| Hackney | Wick | 4.12 | Dalston | 10.71 |
| Hammersmith and Fulham | Sands End | 6.63 | Fulham Broadway | 13.17 |
| Haringey | Hornsey | 5.44 | Fortis Green | 14.24 |
| Harrow | Pinner | 7.51 | Stanmore Park | 17.84 |
| Havering | Havering Park | 6.73 | Hylands | 19.49 |
| Hillingdon | Charville | 5.91 | Eastcote and East Ruislip | 15.69 |
| Hounslow | Feltham West | 5.50 | Hounslow Central | 16.12 |
| Islington | Finsbury Park | 6.33 | Highbury West | 13.08 |
| Kensington and Chelsea | Notting Barns | 5.42 | Stanley | 17.31 |
| Kingston upon Thames | St. Mark's | 6.37 | St. James | 16.44 |
| Lambeth | Thurlow Park | 6.25 | Streatham Wells | 14.99 |
| Lewisham | Downham | 6.38 | Catford South | 12.06 |
| Merton | Figge's Marsh | 6.95 | Village | 16.15 |
| Newham | Boleyn | 6.28 | Beckton | 10.15 |
| Redbridge | Loxford | 7.48 | Chadwell | 16.92 |
| Richmond upon Thames | Ham Petersham & Richmond Riverside | 6.94 | Whitton | 14.38 |
| Southwark | Peckham Rye | 6.02 | Surrey Docks | 11.08 |
| Sutton | St. Helier | 8.19 | Cheam | 23.08 |
| Tower Hamlets | Spitalfields and Banglatown | 4.13 | Blackwall and Cubitt Town | 10.03 |
| Waltham Forest | Markhouse | 6.69 | Endlebury | 19.23 |
| Wandsworth | Balham | 6.93 | Nightingale | 13.60 |
| Westminster | Queen's Park | 6.78 | Regent's Park | 13.29 |
| | | | | |
| Inner London | | 8.89 | | |
| Outer London | | 10.83 | | |
| Greater London | | 9.84 | | |
| England and Wales | | 7.63 | | |

*Source: 2001 Census Area Statistics, Table CAS034*

## Map 133 Percentage of unemployed residents aged 16 to 64 formerly in administrative and secretarial occupations, 2001

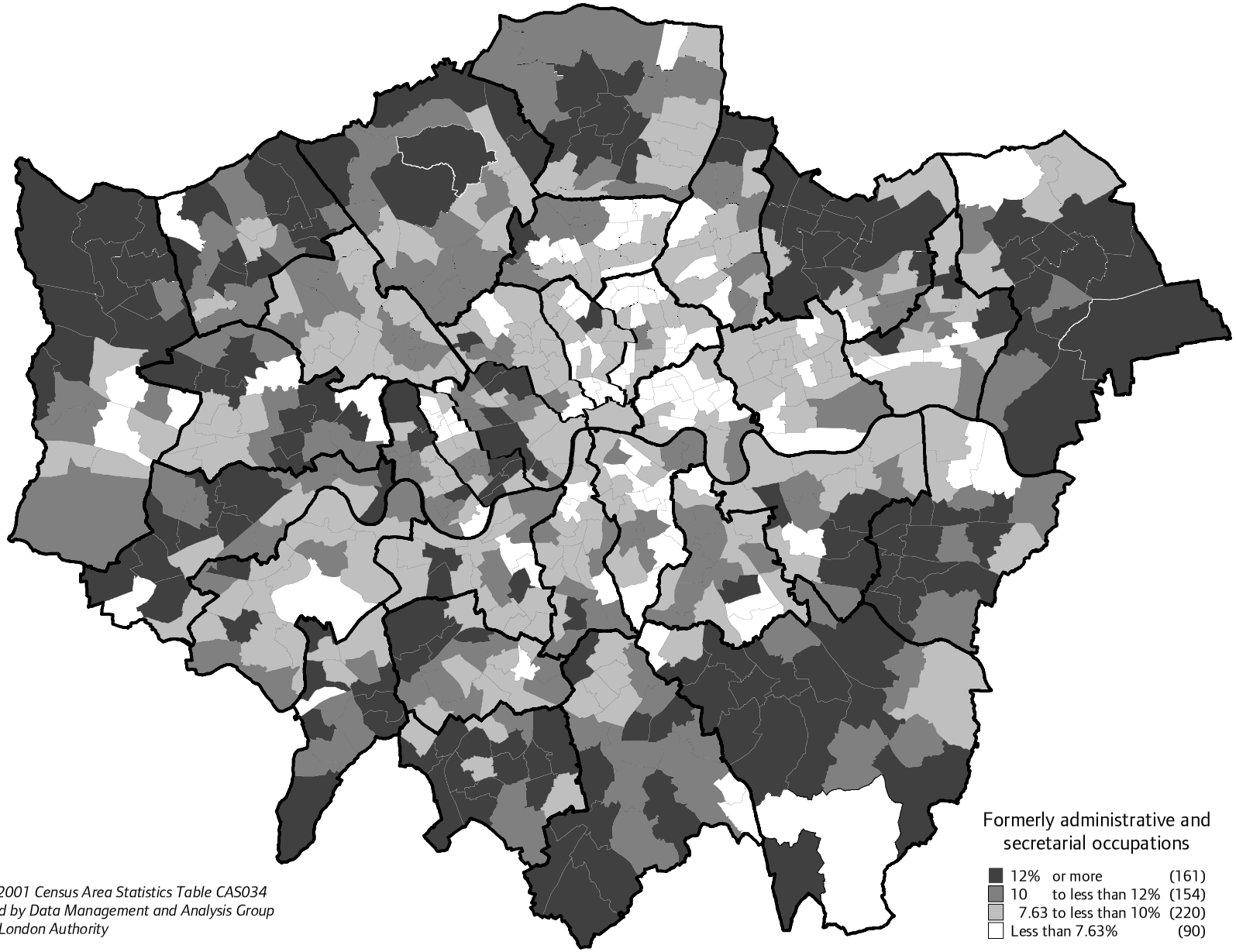


*Source: 2001 Census Area Statistics Table CAS034*
*Produced by Data Management and Analysis Group*
*Greater London Authority*

**Table 134 Percentage of unemployed residents aged 16 to 64 formerly in skilled trades occupations, 2001**

| | Ward in the borough with the lowest value | | Ward in the borough with the highest value | |
|---|---|---|---|---|
| City of London | | 2.48 | | |
| Barking and Dagenham | Longbridge | 5.88 | Goresbrook | 13.17 |
| Barnet | Totteridge | 3.11 | East Barnet | 10.47 |
| Bexley | Crayford | 7.69 | Northumberland Heath | 13.66 |
| Brent | Kenton | 3.45 | Dollis Hill | 9.92 |
| Bromley | Chelsfield and Pratts Bottom | 3.33 | Orpington | 14.69 |
| Camden | Frognal and Fitzjohns | 1.68 | Camden Town with Primrose Hill | 13.77 |
| Croydon | Fairfield | 5.78 | New Addington | 15.05 |
| Ealing | Norwood Green | 5.10 | Greenford Broadway | 10.24 |
| Enfield | Cockfosters | 4.86 | Bush Hill Park | 12.64 |
| Greenwich | Greenwich West | 6.13 | Eltham North | 17.19 |
| Hackney | Lordship | 4.47 | Hoxton | 11.50 |
| Hammersmith and Fulham | Palace Riverside | 3.17 | Fulham Reach | 10.29 |
| Haringey | Highgate | 4.31 | White Hart Lane | 12.37 |
| Harrow | Stanmore Park | 1.62 | Wealdstone | 12.15 |
| Havering | Upminster | 2.72 | Gooshays | 15.94 |
| Hillingdon | Botwell | 5.59 | Eastcote and East Ruislip | 15.03 |
| Hounslow | Hounslow South | 2.81 | Hanworth | 10.48 |
| Islington | Bunhill | 6.72 | Canonbury | 12.83 |
| Kensington and Chelsea | Queen's Gate | 0.00 | Colville | 10.58 |
| Kingston upon Thames | Coombe Vale | 3.59 | Chessington North and Hook | 13.46 |
| Lambeth | Herne Hill | 6.02 | Thurlow Park | 10.27 |
| Lewisham | Lee Green | 7.40 | Downham | 12.96 |
| Merton | Trinity | 4.98 | Lower Morden | 13.25 |
| Newham | Wall End | 5.94 | Royal Docks | 13.15 |
| Redbridge | Monkhams | 4.68 | Hainault | 13.00 |
| Richmond upon Thames | East Sheen | 0.00 | Heathfield | 13.55 |
| Southwark | Cathedrals | 5.88 | The Lane | 10.76 |
| Sutton | Sutton South | 5.26 | St. Helier | 15.36 |
| Tower Hamlets | St. Katherine's and Wapping | 7.79 | Bow East | 15.09 |
| Waltham Forest | Cathall | 7.06 | Valley | 16.23 |
| Wandsworth | Thamesfield | 2.48 | Roehampton | 10.70 |
| Westminster | Hyde Park | 1.93 | Queen's Park | 9.24 |
| | | | | |
| Inner London | | 8.11 | | |
| Outer London | | 8.63 | | |
| Greater London | | 8.37 | | |
| England and Wales | | 10.35 | | |

*Source: 2001 Census Area Statistics, Table CAS034*

## Map 134 Percentage of unemployed residents aged 16 to 64 formerly in skilled trades occupations, 2001

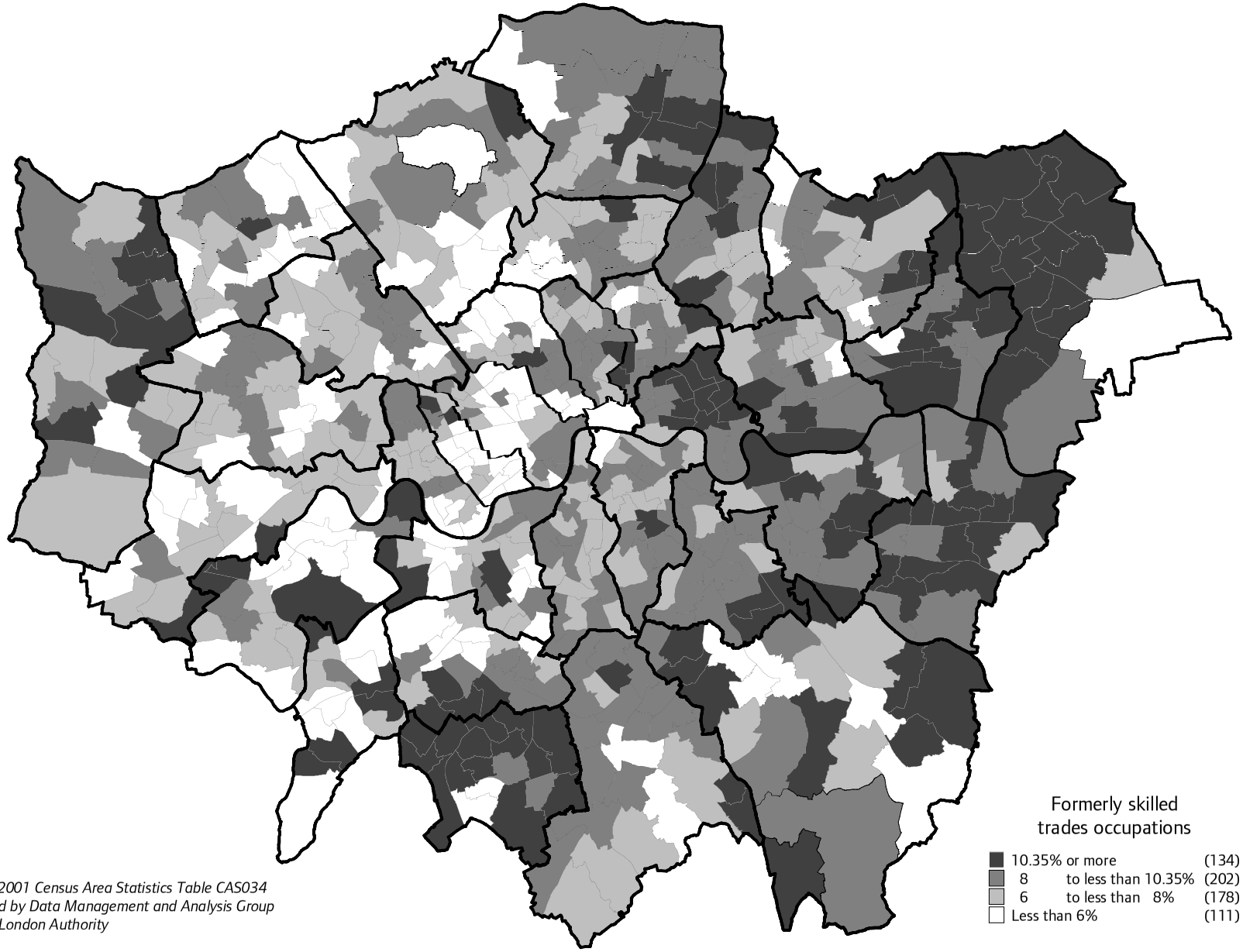


*Source: 2001 Census Area Statistics Table CAS034*
*Produced by Data Management and Analysis Group*
*Greater London Authority*

**Table 135 Percentage of unemployed residents aged 16 to 64 formerly in personal service occupations, 2001**

| | Ward in the borough with the lowest value | | Ward in the borough with the highest value | |
|---|---|---|---|---|
| City of London | | 5.37 | | |
| Barking and Dagenham | Alibon | 1.22 | Becontree | 6.27 |
| Barnet | Hale | 2.14 | Finchley Church End | 7.45 |
| Bexley | Brampton | 0.00 | Danson Park | 8.04 |
| Brent | Queens Park | 2.50 | Stonebridge | 6.39 |
| Bromley | Biggin Hill | 0.00 | Crystal Palace | 6.87 |
| Camden | Camden Town with Primrose Hill | 2.13 | Highgate | 6.00 |
| Croydon | Coulsdon West | 0.00 | Broad Green | 5.63 |
| Ealing | Southall Broadway | 1.50 | East Acton | 5.92 |
| Enfield | Southgate | 1.23 | Upper Edmonton | 5.55 |
| Greenwich | Peninsula | 2.24 | Coldharbour and New Eltham | 6.88 |
| Hackney | Stoke Newington Central | 3.30 | Leabridge | 5.64 |
| Hammersmith and Fulham | Munster | 1.83 | College Park and Old Oak | 6.67 |
| Haringey | White Hart Lane | 2.73 | Fortis Green | 6.19 |
| Harrow | Harrow Weald | 1.25 | Kenton West | 5.22 |
| Havering | Hacton | 1.34 | Brooklands | 6.46 |
| Hillingdon | Brunel | 2.03 | Uxbridge North | 7.76 |
| Hounslow | Hounslow West | 0.00 | Feltham West | 7.56 |
| Islington | Highbury West | 2.07 | Junction | 6.77 |
| Kensington and Chelsea | Courtfield | 0.00 | Pembridge | 6.23 |
| Kingston upon Thames | Coombe Vale | 0.00 | Chessington South | 7.03 |
| Lambeth | Streatham Wells | 2.63 | Bishop's | 7.46 |
| Lewisham | New Cross | 1.88 | Whitefoot | 5.81 |
| Merton | Dundonald | 2.30 | Lower Morden | 8.61 |
| Newham | East Ham Central | 1.87 | Canning Town South | 7.38 |
| Redbridge | Newbury | 1.65 | Church End | 7.21 |
| Richmond upon Thames | Barnes | 0.00 | St. Margarets & North Twickenham | 6.40 |
| Southwark | The Lane | 3.12 | Brunswick Park | 6.41 |
| Sutton | Sutton South | 1.75 | Wandle Valley | 7.05 |
| Tower Hamlets | Millwall | 1.98 | Weavers | 5.37 |
| Waltham Forest | Valley | 1.30 | Wood Street | 7.62 |
| Wandsworth | Northcote | 2.73 | St. Mary's Park | 5.71 |
| Westminster | Bayswater | 0.91 | Westbourne | 6.93 |
| | | | | |
| Inner London | | 4.23 | | |
| Outer London | | 4.06 | | |
| Greater London | | 4.15 | | |
| England and Wales | | 4.49 | | |

*Source: 2001 Census Area Statistics, Table CAS034*

## Map 135 Percentage of unemployed residents aged 16 to 64 formerly in personal service occupations, 2001

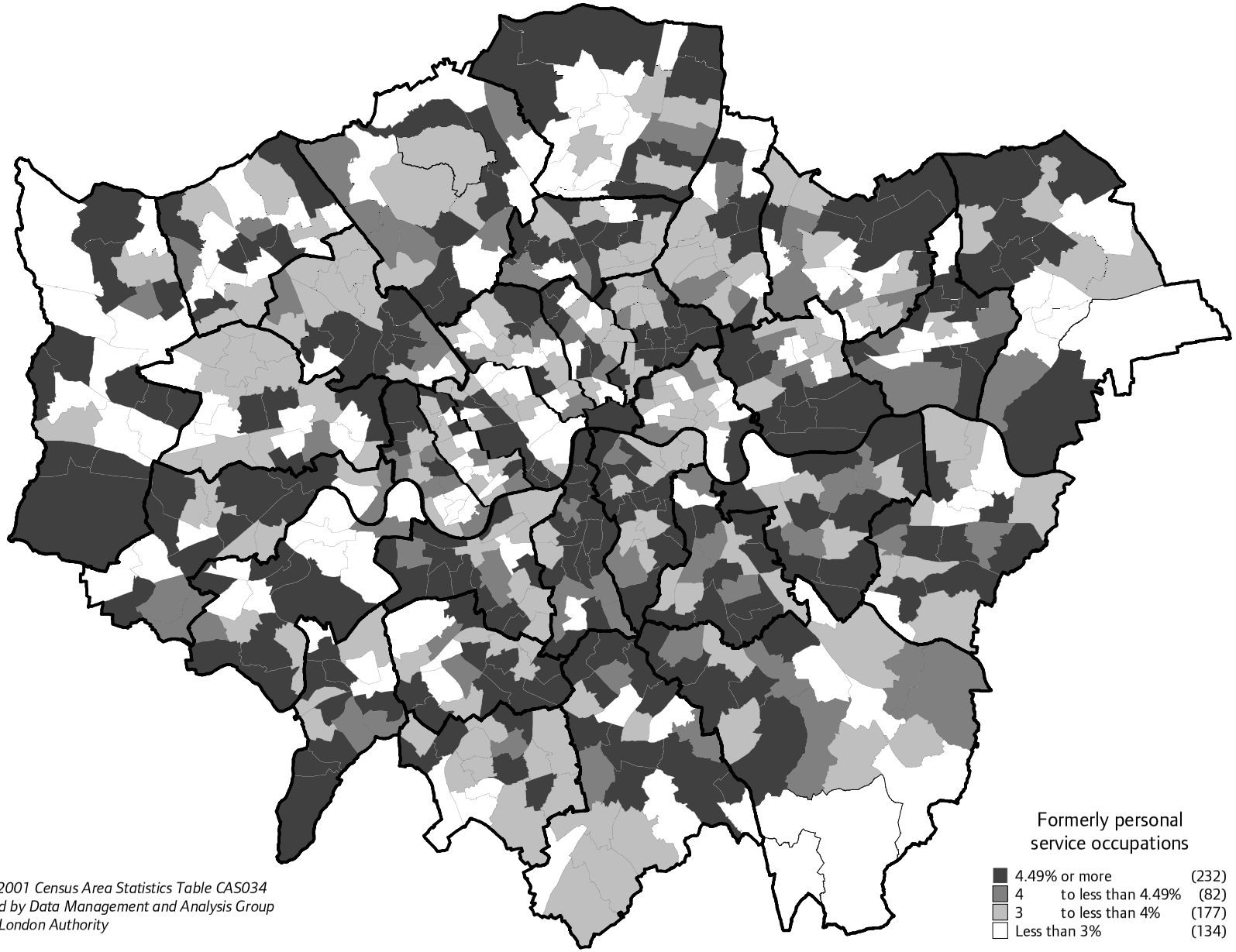


*Source: 2001 Census Area Statistics Table CAS034*
*Produced by Data Management and Analysis Group*
*Greater London Authority*

**Table 136 Percentage of unemployed residents aged 16 to 64 formerly in sales and customer service occupations, 2001**

| | Ward in the borough with the lowest value | | Ward in the borough with the highest value | |
|---|---|---|---|---|
| City of London | | 6.61 | | |
| Barking and Dagenham | Goresbrook | 6.29 | Becontree | 11.57 |
| Barnet | Garden Suburb | 6.19 | West Hendon | 15.78 |
| Bexley | Barnehurst | 5.67 | Christchurch | 13.27 |
| Brent | Dudden Hill | 7.94 | Northwick Park | 15.40 |
| Bromley | Cray Valley West | 5.14 | Farnborough and Crofton | 12.38 |
| Camden | Hampstead Town | 5.28 | Bloomsbury | 10.57 |
| Croydon | Thornton Heath | 5.89 | Selhurst | 19.97 |
| Ealing | Northfield | 6.37 | Norwood Green | 12.64 |
| Enfield | Southbury | 5.77 | Cockfosters | 11.85 |
| Greenwich | Blackheath Westcombe | 6.30 | Eltham South | 13.46 |
| Hackney | Lordship | 6.02 | Queensbridge | 10.72 |
| Hammersmith and Fulham | Addison | 5.08 | College Park and Old Oak | 10.83 |
| Haringey | Fortis Green | 4.64 | Woodside | 11.19 |
| Harrow | Headstone North | 6.52 | Pinner South | 16.56 |
| Havering | Brooklands | 6.80 | Mawneys | 12.56 |
| Hillingdon | West Ruislip | 4.05 | Brunel | 20.68 |
| Hounslow | Chiswick Riverside | 6.64 | Hounslow Heath | 14.20 |
| Islington | Caledonian | 5.30 | Finsbury Park | 9.13 |
| Kensington and Chelsea | Campden | 0.00 | St. Charles | 9.39 |
| Kingston upon Thames | St. James | 7.53 | St. Mark's | 22.16 |
| Lambeth | Prince's | 6.25 | Thurlow Park | 12.95 |
| Lewisham | Forest Hill | 6.89 | Sydenham | 12.17 |
| Merton | Village | 0.00 | Pollards Hill | 14.24 |
| Newham | Royal Docks | 5.75 | Wall End | 12.48 |
| Redbridge | Monkhams | 4.68 | Clayhall | 14.44 |
| Richmond upon Thames | Mortlake and Barnes Common | 3.28 | Heathfield | 13.08 |
| Southwark | Village | 5.19 | Peckham | 10.87 |
| Sutton | Sutton West | 5.52 | Stonecot | 16.57 |
| Tower Hamlets | Millwall | 5.27 | Spitalfields and Banglatown | 11.36 |
| Waltham Forest | Endlebury | 5.56 | Hatch Lane | 12.36 |
| Wandsworth | East Putney | 3.52 | Roehampton | 13.58 |
| Westminster | Warwick | 4.70 | Churchill | 14.87 |
| | | | | |
| Inner London | | 8.47 | | |
| Outer London | | 10.02 | | |
| Greater London | | 9.23 | | |
| England and Wales | | 8.93 | | |

*Source: 2001 Census Area Statistics, Table CAS034*

## Map 136 Percentage of unemployed residents aged 16 to 64 formerly in sales and customer service occupations, 2001

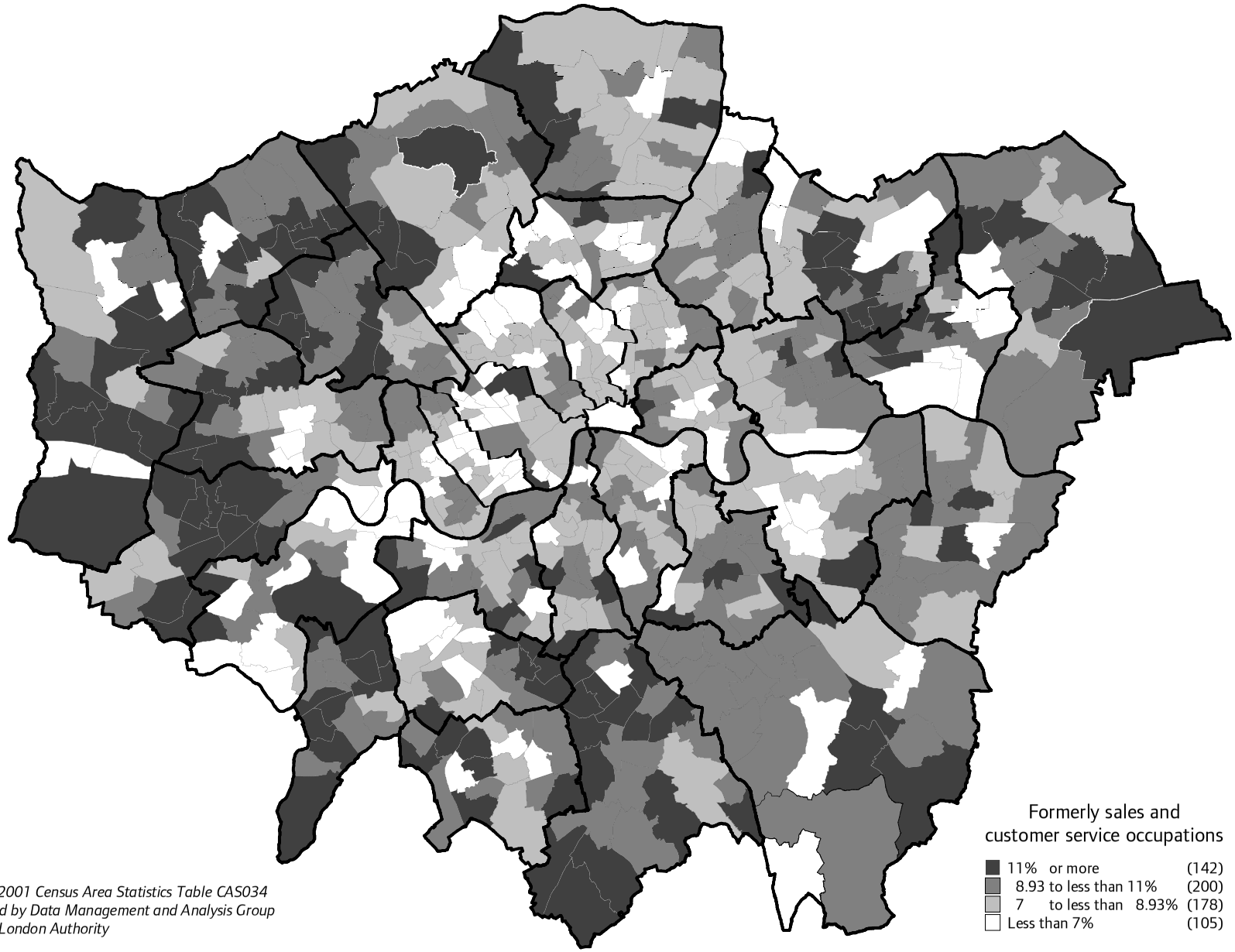


*Source: 2001 Census Area Statistics Table CAS034*
*Produced by Data Management and Analysis Group*
*Greater London Authority*

**Table 137 Percentage of unemployed residents aged 16 to 64 formerly process, plant and machine operatives, 2001**

| | Ward in the borough with the lowest value | | Ward in the borough with the highest value | |
|---|---|---|---|---|
| City of London | | 4.55 | | |
| Barking and Dagenham | Becontree | 3.61 | Mayesbrook | 11.37 |
| Barnet | Finchley Church End | 1.86 | Oakleigh | 7.46 |
| Bexley | Sidcup | 1.85 | Erith | 10.39 |
| Brent | Kenton | 1.88 | Wembley Central | 7.52 |
| Bromley | Shortlands | 2.44 | Darwin | 7.59 |
| Camden | Frognal and Fitzjohns | 0.84 | Haverstock | 5.17 |
| Croydon | Coulsdon West | 2.02 | West Thornton | 11.30 |
| Ealing | Ealing Broadway | 2.54 | Lady Margaret | 12.21 |
| Enfield | Highlands | 2.33 | Jubilee | 10.93 |
| Greenwich | Blackheath Westcombe | 3.27 | Shooters Hill | 8.66 |
| Hackney | Lordship | 5.05 | De Beauvoir | 11.03 |
| Hammersmith and Fulham | Town | 0.83 | Sands End | 5.10 |
| Haringey | Stroud Green | 2.39 | West Green | 9.00 |
| Harrow | Pinner | 1.41 | Roxeth | 8.15 |
| Havering | Upminster | 2.04 | Hylands | 12.31 |
| Hillingdon | West Ruislip | 2.31 | Heathrow Villages | 9.88 |
| Hounslow | Chiswick Homefields | 1.13 | Hounslow Heath | 7.83 |
| Islington | Clerkenwell | 3.22 | Highbury West | 7.57 |
| Kensington and Chelsea | Brompton | 0.00 | Campden | 3.83 |
| Kingston upon Thames | Coombe Vale | 0.00 | Alexandra | 6.70 |
| Lambeth | St. Leonard's | 2.43 | Clapham Town | 6.73 |
| Lewisham | Sydenham | 3.32 | Forest Hill | 6.42 |
| Merton | Village | 0.00 | Cricket Green | 7.33 |
| Newham | Canning Town North | 4.36 | Green Street West | 9.22 |
| Redbridge | Snaresbrook | 2.77 | Goodmayes | 8.80 |
| Richmond upon Thames | Teddington | 0.00 | Whitton | 6.16 |
| Southwark | Village | 0.00 | Riverside | 7.09 |
| Sutton | Cheam | 0.00 | Wandle Valley | 8.01 |
| Tower Hamlets | Bow East | 6.13 | Shadwell | 14.19 |
| Waltham Forest | Grove Green | 3.68 | High Street | 8.26 |
| Wandsworth | East Putney | 2.05 | Furzedown | 7.06 |
| Westminster | Marylebone High Street | 0.00 | Little Venice | 4.69 |
| | | | | |
| Inner London | | 5.16 | | |
| Outer London | | 5.70 | | |
| Greater London | | 5.43 | | |
| England and Wales | | 9.55 | | |

*Source: 2001 Census Area Statistics, Table CAS034*

## Map 137 Percentage of unemployed residents aged 16 to 64 formerly process, plant and machine operatives, 2001

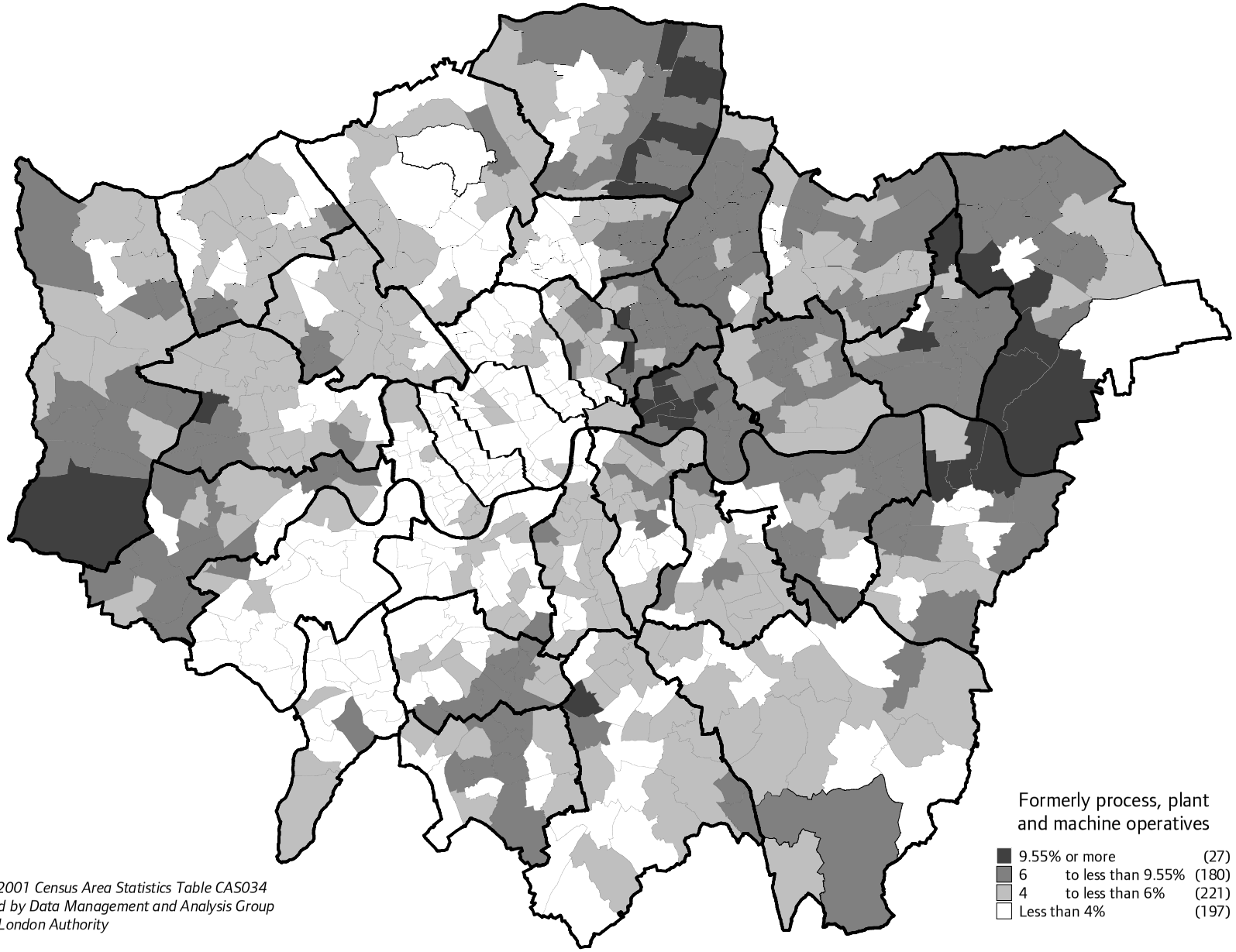


*Source: 2001 Census Area Statistics Table CAS034*
*Produced by Data Management and Analysis Group*
*Greater London Authority*

**Table 138 Percentage of unemployed residents aged 16 to 64 formerly in elementary occupations, 2001**

| | Ward in the borough with the lowest value | | Ward in the borough with the highest value | |
|---|---|---|---|---|
| City of London | | 8.68 | | |
| Barking and Dagenham | Longbridge | 14.22 | Heath | 25.65 |
| Barnet | Totteridge | 5.45 | East Finchley | 15.71 |
| Bexley | Sidcup | 5.56 | North End | 22.25 |
| Brent | Northwick Park | 8.97 | Harlesden | 16.03 |
| Bromley | Bickley | 7.35 | Cray Valley West | 20.00 |
| Camden | Hampstead Town | 5.28 | Regent's Park | 17.06 |
| Croydon | Bensham Manor | 8.62 | Fairfield | 20.23 |
| Ealing | Hanger Hill | 7.06 | Southall Green | 17.08 |
| Enfield | Grange | 9.61 | Southbury | 20.67 |
| Greenwich | Eltham North | 10.63 | Eltham West | 21.52 |
| Hackney | Dalston | 11.76 | Wick | 19.11 |
| Hammersmith and Fulham | Palace Riverside | 6.88 | College Park and Old Oak | 13.89 |
| Haringey | Highgate | 6.77 | Northumberland Park | 16.47 |
| Harrow | Queensbury | 7.55 | Edgware | 16.38 |
| Havering | Emerson Park | 9.55 | Heaton | 22.68 |
| Hillingdon | Eastcote and East Ruislip | 7.84 | West Drayton | 23.91 |
| Hounslow | Osterley and Spring Grove | 9.96 | Feltham West | 26.46 |
| Islington | Barnsbury | 10.97 | Caledonian | 19.15 |
| Kensington and Chelsea | Royal Hospital | 3.08 | Earl's Court | 16.38 |
| Kingston upon Thames | Tudor | 8.90 | St. Mark's | 19.11 |
| Lambeth | Streatham South | 8.45 | Stockwell | 20.18 |
| Lewisham | Blackheath | 10.98 | Rushey Green | 18.37 |
| Merton | Village | 6.15 | Cricket Green | 19.15 |
| Newham | Green Street West | 12.16 | Little Ilford | 19.95 |
| Redbridge | Cranbrook | 8.65 | Hainault | 16.00 |
| Richmond upon Thames | East Sheen | 5.67 | Hampton North | 17.01 |
| Southwark | Village | 13.42 | Riverside | 24.36 |
| Sutton | Carshalton South and Clockhouse | 6.54 | Wallington North | 27.03 |
| Tower Hamlets | Whitechapel | 10.89 | St. Dunstan's and Stepney Green | 20.23 |
| Waltham Forest | Hale End and Highams Park | 10.95 | Hatch Lane | 19.27 |
| Wandsworth | East Putney | 7.04 | Earlsfield | 19.14 |
| Westminster | Knightsbridge and Belgravia | 6.28 | Queen's Park | 16.63 |
| | | | | |
| Inner London | | 14.10 | | |
| Outer London | | 14.43 | | |
| Greater London | | 14.27 | | |
| England and Wales | | 19.96 | | |

*Source: 2001 Census Area Statistics, Table CAS034*

## Map 138 Percentage of unemployed residents aged 16 to 64 formerly in elementary occupations, 2001

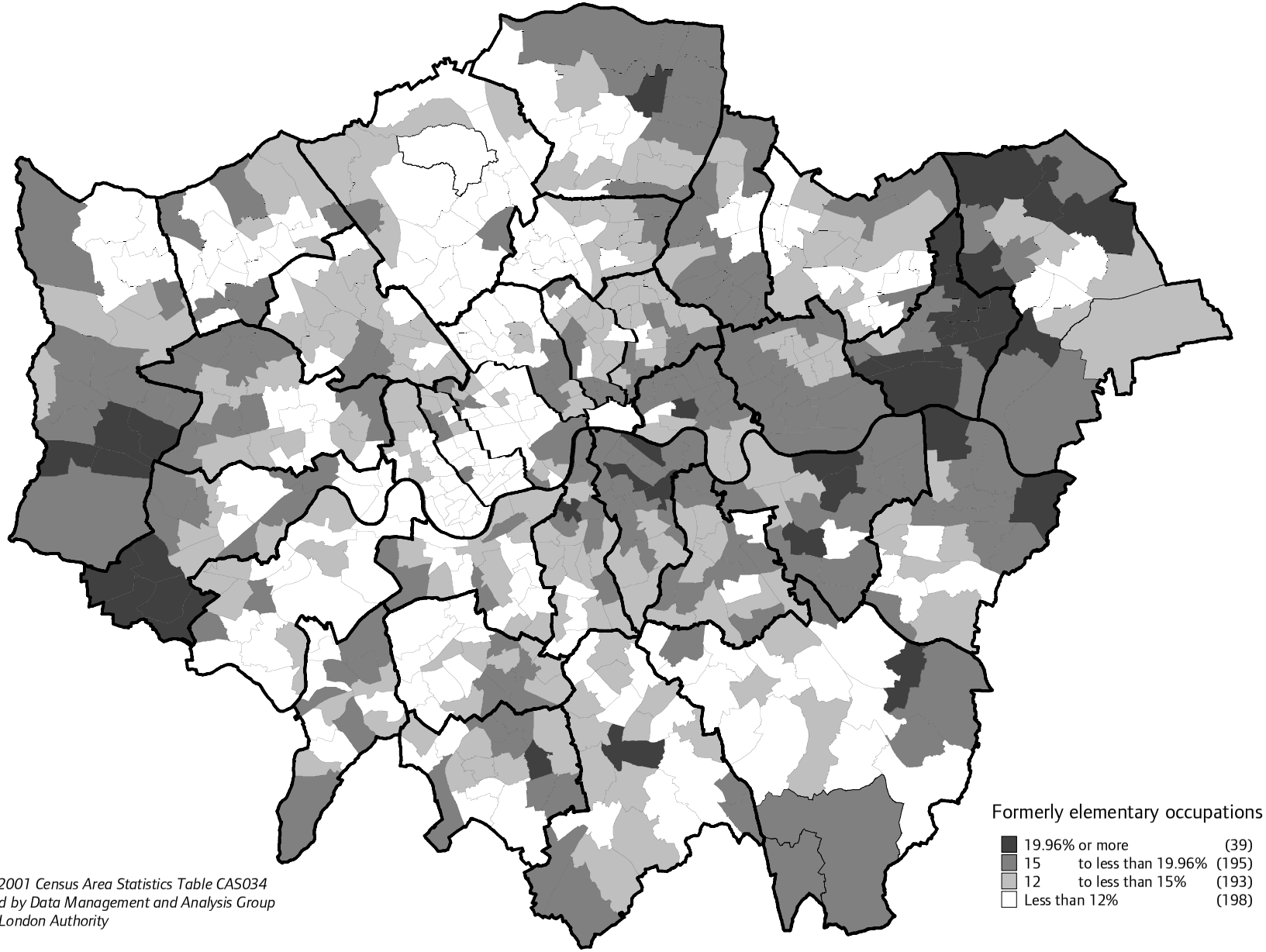


*Source: 2001 Census Area Statistics Table CAS034*
*Produced by Data Management and Analysis Group*
*Greater London Authority*

**Table 139 Percentage of unemployed residents aged 16 to 64 who had never worked or were long-term unemployed, 2001**

| | Ward in the borough with the lowest value | | Ward in the borough with the highest value | |
|---|---|---|---|---|
| City of London | | 16.12 | | |
| Barking and Dagenham | Eastbrook | 17.89 | Alibon | 31.19 |
| Barnet | High Barnet | 13.21 | Hale | 31.10 |
| Bexley | Longlands | 13.97 | Lesnes Abbey | 28.49 |
| Brent | Queens Park | 18.04 | Barnhill | 32.46 |
| Bromley | Shortlands | 10.57 | Crystal Palace | 28.82 |
| Camden | Hampstead Town | 17.36 | Kentish Town | 30.18 |
| Croydon | Sanderstead | 15.34 | Fieldway | 33.03 |
| Ealing | Northfield | 15.61 | Southall Broadway | 33.28 |
| Enfield | Town | 17.83 | Edmonton Green | 33.75 |
| Greenwich | Blackheath Westcombe | 17.63 | Woolwich Riverside | 33.67 |
| Hackney | Stoke Newington Central | 22.78 | Lordship | 35.73 |
| Hammersmith and Fulham | Parsons Green and Walham | 14.29 | Wormholt and White City | 30.64 |
| Haringey | Highgate | 14.77 | Northumberland Park | 40.09 |
| Harrow | Pinner South | 12.10 | Marlborough | 30.86 |
| Havering | Hylands | 12.82 | Havering Park | 25.25 |
| Hillingdon | Manor | 11.60 | Pinkwell | 27.68 |
| Hounslow | Turnham Green | 11.34 | Hounslow West | 31.01 |
| Islington | St. Mary's | 20.33 | Bunhill | 32.21 |
| Kensington and Chelsea | Stanley | 11.54 | Golborne | 34.31 |
| Kingston upon Thames | Berrylands | 10.81 | Norbiton | 25.83 |
| Lambeth | Streatham Wells | 21.64 | Larkhall | 31.33 |
| Lewisham | Brockley | 22.61 | Evelyn | 33.97 |
| Merton | Village | 10.77 | Figge's Marsh | 29.31 |
| Newham | Royal Docks | 27.95 | East Ham North | 43.65 |
| Redbridge | Monkhams | 19.30 | Clementswood | 39.14 |
| Richmond upon Thames | North Richmond | 7.46 | Heathfield | 20.09 |
| Southwark | East Dulwich | 18.18 | Peckham | 33.51 |
| Sutton | Cheam | 5.77 | St. Helier | 27.65 |
| Tower Hamlets | St. Katherine's and Wapping | 23.01 | East India and Lansbury | 33.09 |
| Waltham Forest | Chingford Green | 20.50 | Leyton | 33.23 |
| Wandsworth | Thamesfield | 13.35 | Furzedown | 27.45 |
| Westminster | Knightsbridge and Belgravia | 12.56 | Church Street | 32.34 |
| | | | | |
| Inner London | | 27.06 | | |
| Outer London | | 24.18 | | |
| Greater London | | 25.64 | | |
| England and Wales | | 21.63 | | |

*Source: 2001 Census Area Statistics, Table CAS034*

## Map 139 Percentage of unemployed residents aged 16 to 64 who had never worked or were long-term unemployed, 2001

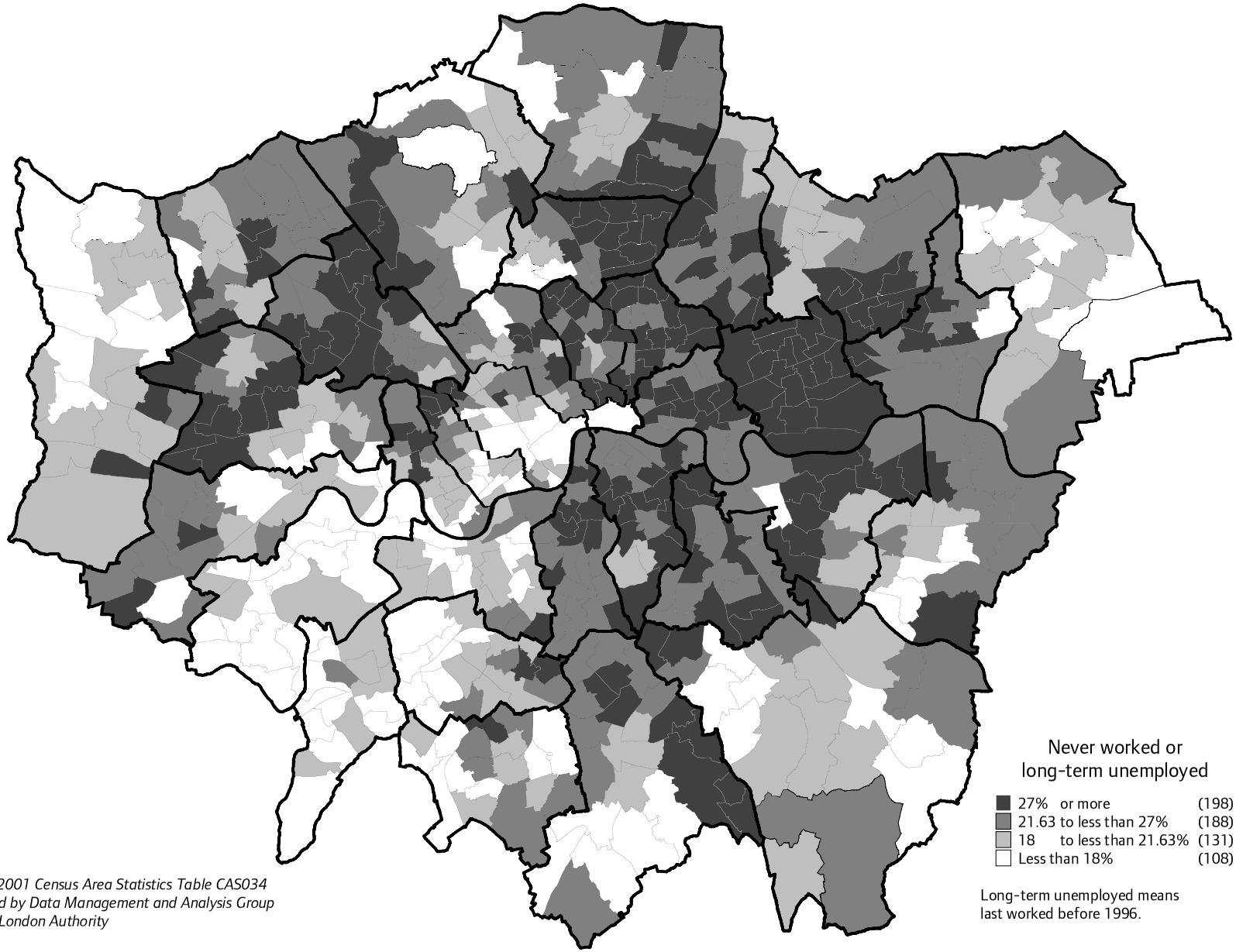


*Source: 2001 Census Area Statistics Table CAS034*
*Produced by Data Management and Analysis Group*
*Greater London Authority*

**Table 140 Percentage of employed residents aged 16 to 74 working in agriculture, hunting, forestry or fishing, 2001**

| | Ward in the borough with the lowest value | | Ward in the borough with the highest value | |
|---|---|---|---|---|
| City of London | | 0.14 | | |
| Barking and Dagenham | Longbridge | 0.14 | Eastbury | 0.57 |
| Barnet | Edgware | 0.15 | East Barnet | 0.82 |
| Bexley | Brampton | 0.16 | St. Mary's | 0.70 |
| Brent | Kenton | 0.05 | Willesden Green | 0.40 |
| Bromley | Bromley Town | 0.21 | Darwin | 2.07 |
| Camden | Bloomsbury | 0.07 | Highgate | 0.60 |
| Croydon | Broad Green | 0.21 | Thornton Heath | 0.88 |
| Ealing | Elthorne | 0.09 | Northolt Mandeville | 0.58 |
| Enfield | Lower Edmonton | 0.23 | Chase | 0.96 |
| Greenwich | Blackheath Westcombe | 0.08 | Eltham West | 0.53 |
| Hackney | Chatham | 0.07 | Cazenove | 0.50 |
| Hammersmith and Fulham | Addison | 0.12 | College Park and Old Oak | 0.43 |
| Haringey | Noel Park | 0.15 | Stroud Green | 0.43 |
| Harrow | Greenhill | 0.13 | Roxbourne | 0.66 |
| Havering | St. Andrew's | 0.23 | Havering Park | 0.76 |
| Hillingdon | Barnhill | 0.31 | Harefield | 1.08 |
| Hounslow | Hounslow West | 0.06 | Hanworth | 0.74 |
| Islington | Mildmay | 0.15 | Caledonian | 0.39 |
| Kensington and Chelsea | Redcliffe | 0.06 | Norland | 0.68 |
| Kingston upon Thames | St. James | 0.23 | Chessington South | 0.97 |
| Lambeth | Streatham Hill | 0.14 | Knight's Hill | 0.41 |
| Lewisham | Lee Green | 0.12 | Downham | 0.65 |
| Merton | Abbey | 0.21 | Ravensbury | 0.62 |
| Newham | Green Street West | 0.00 | Royal Docks | 0.42 |
| Redbridge | Mayfield | 0.00 | Hainault | 0.59 |
| Richmond upon Thames | Ham Petersham & Richmond Riverside | 0.20 | Heathfield | 0.80 |
| Southwark | Chaucer | 0.05 | The Lane | 0.41 |
| Sutton | Sutton South | 0.15 | Carshalton South and Clockhouse | 1.36 |
| Tower Hamlets | Bow East | 0.00 | Mile End and Globe Town | 0.30 |
| Waltham Forest | High Street | 0.06 | Cathall | 0.55 |
| Wandsworth | East Putney | 0.09 | St. Mary's Park | 0.53 |
| Westminster | Bryanston and Dorset Square | 0.05 | Warwick | 0.51 |
| | | | | |
| Inner London | | 0.26 | | |
| Outer London | | 0.38 | | |
| Greater London | | 0.33 | | |
| England and Wales | | 1.53 | | |

*Source: 2001 Census Area Statistics, Table CAS036*

**Map 140 Percentage of employed residents aged 16 to 74 working in agriculture, hunting, forestry or fishing, 2001**

*Source: 2001 Census Area Statistics Table CAS036*
*Produced by Data Management and Analysis Group*
*Greater London Authority*

**Table 141 Percentage of employed residents aged 16 to 74 working in mining and quarrying, electricity, gas and water supply, 2001**

| | Ward in the borough with the lowest value | | Ward in the borough with the highest value | |
|---|---|---|---|---|
| City of London | | 0.47 | | |
| Barking and Dagenham | Gascoigne | 0.22 | Heath | 0.79 |
| Barnet | Garden Suburb | 0.23 | Childs Hill | 0.56 |
| Bexley | Erith | 0.43 | St. Mary's | 0.90 |
| Brent | Tokyngton | 0.19 | Welsh Harp | 0.55 |
| Bromley | Hayes and Coney Hall | 0.24 | West Wickham | 0.73 |
| Camden | St. Pancras and Somers Town | 0.14 | Kilburn | 0.70 |
| Croydon | Upper Norwood | 0.30 | Addiscombe | 0.82 |
| Ealing | Lady Margaret | 0.21 | Hanger Hill | 0.67 |
| Enfield | Cockfosters | 0.28 | Southbury | 0.95 |
| Greenwich | Woolwich Common | 0.24 | Greenwich West | 0.68 |
| Hackney | New River | 0.08 | Leabridge | 0.38 |
| Hammersmith and Fulham | College Park and Old Oak | 0.10 | Sands End | 0.73 |
| Haringey | West Green | 0.17 | White Hart Lane | 0.54 |
| Harrow | Edgware | 0.25 | Belmont | 0.51 |
| Havering | Gooshays | 0.40 | Hylands | 0.76 |
| Hillingdon | Townfield | 0.26 | Manor | 0.56 |
| Hounslow | Syon | 0.26 | Hanworth Park | 0.76 |
| Islington | Canonbury | 0.09 | Clerkenwell | 0.61 |
| Kensington and Chelsea | Colville | 0.23 | Hans Town | 0.89 |
| Kingston upon Thames | Beverley | 0.34 | Tudor | 0.87 |
| Lambeth | Vassall | 0.16 | Bishop's | 0.62 |
| Lewisham | Crofton Park | 0.20 | Grove Park | 0.80 |
| Merton | Longthornton | 0.30 | Dundonald | 0.95 |
| Newham | Green Street East | 0.17 | East Ham South | 0.60 |
| Redbridge | Cranbrook | 0.13 | Bridge | 0.62 |
| Richmond upon Thames | Mortlake and Barnes Common | 0.43 | St. Margarets & North Twickenham | 0.97 |
| Southwark | East Dulwich | 0.07 | South Bermondsey | 0.61 |
| Sutton | Wandle Valley | 0.43 | Stonecot | 1.01 |
| Tower Hamlets | Mile End East | 0.08 | Bethnal Green South | 0.47 |
| Waltham Forest | Grove Green | 0.13 | Chingford Green | 0.76 |
| Wandsworth | Latchmere | 0.19 | Graveney | 0.71 |
| Westminster | Church Street | 0.00 | St. James's | 0.93 |
| | | | | |
| Inner London | | 0.39 | | |
| Outer London | | 0.51 | | |
| Greater London | | 0.47 | | |
| England and Wales | | 0.98 | | |

*Source: 2001 Census Area Statistics, Table CAS036*

**Map 141 Percentage of employed residents aged 16 to 74 working in mining and quarrying, electricity, gas and water supply, 2001**

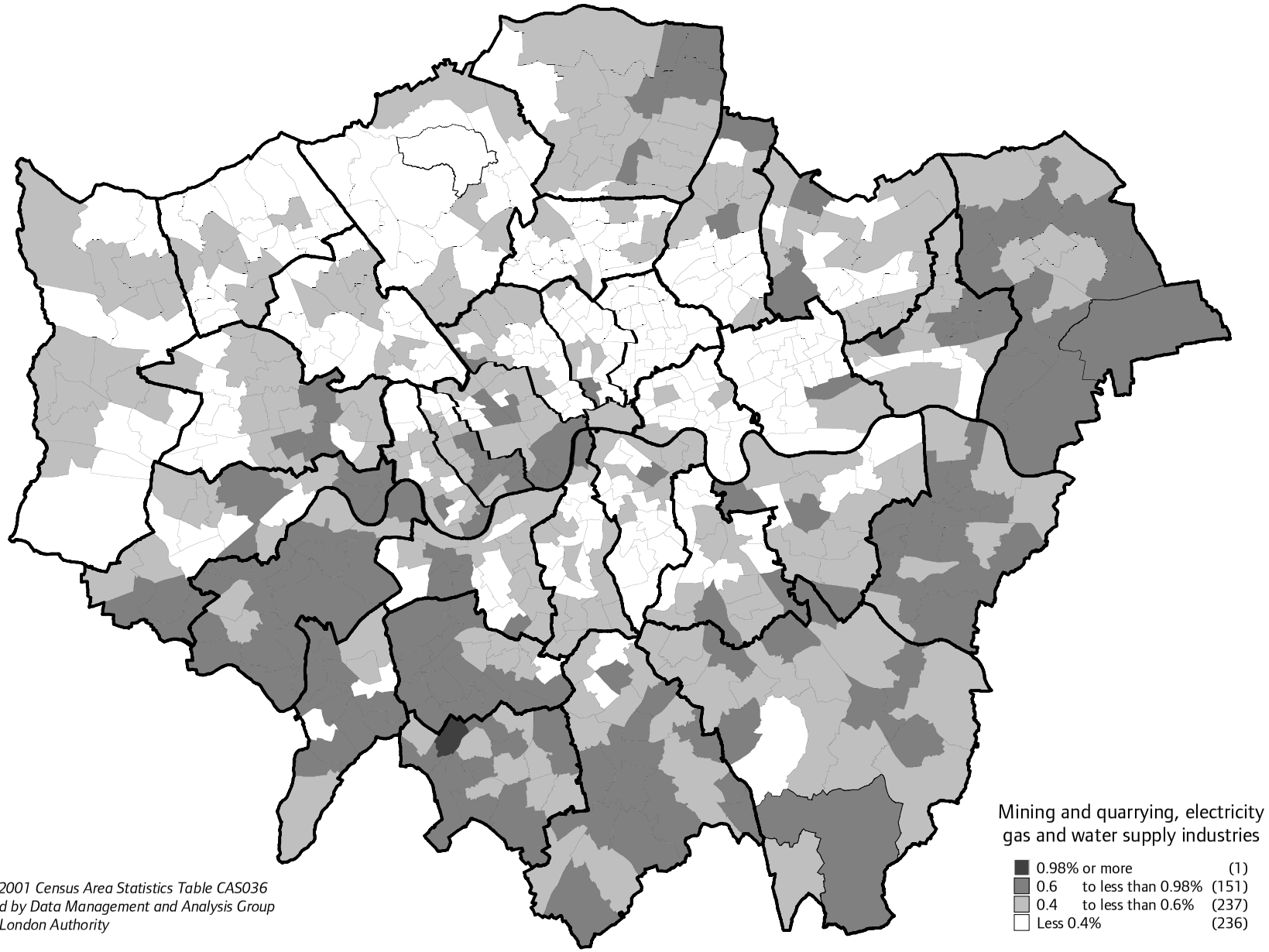


*Source: 2001 Census Area Statistics Table CAS036*
*Produced by Data Management and Analysis Group*
*Greater London Authority*

**Table 142 Percentage of employed residents aged 16 to 74 working in manufacturing, 2001**

| | Ward in the borough with the lowest value | | Ward in the borough with the highest value | |
|---|---|---|---|---|
| City of London | | 4.74 | | |
| Barking and Dagenham | Longbridge | 7.62 | River | 11.08 |
| Barnet | Mill Hill | 5.76 | Oakleigh | 7.83 |
| Bexley | Sidcup | 7.20 | North End | 12.71 |
| Brent | Mapesbury | 6.68 | Alperton | 13.87 |
| Bromley | Plaistow and Sundridge | 5.90 | Biggin Hill | 8.81 |
| Camden | Bloomsbury | 4.32 | Fortune Green | 7.58 |
| Croydon | Thornton Heath | 5.50 | Broad Green | 9.45 |
| Ealing | East Acton | 7.15 | Southall Broadway | 11.55 |
| Enfield | Grange | 6.85 | Enfield Highway | 10.86 |
| Greenwich | Eltham North | 6.25 | Abbey Wood | 8.89 |
| Hackney | Springfield | 6.83 | Dalston | 8.73 |
| Hammersmith and Fulham | North End | 4.93 | Askew | 7.58 |
| Haringey | Bruce Grove | 6.65 | Hornsey | 8.35 |
| Harrow | Belmont | 6.79 | Wealdstone | 10.02 |
| Havering | Squirrel's Heath | 8.36 | Rainham and Wennington | 12.63 |
| Hillingdon | Northwood | 6.63 | Harefield | 12.10 |
| Hounslow | Hounslow West | 6.84 | Hanworth Park | 9.82 |
| Islington | Junction | 6.56 | Hillrise | 8.60 |
| Kensington and Chelsea | Earl's Court | 4.52 | Colville | 7.12 |
| Kingston upon Thames | Tudor | 6.87 | Chessington North and Hook | 8.73 |
| Lambeth | Bishop's | 4.89 | Streatham Wells | 7.49 |
| Lewisham | Rushey Green | 5.14 | Blackheath | 6.93 |
| Merton | Wimbledon Park | 6.22 | Cricket Green | 8.73 |
| Newham | Canning Town North | 6.98 | Green Street West | 11.56 |
| Redbridge | Snaresbrook | 6.85 | Hainault | 9.97 |
| Richmond upon Thames | Kew | 7.24 | Twickenham Riverside | 9.22 |
| Southwark | Chaucer | 5.08 | South Bermondsey | 7.56 |
| Sutton | Beddington South | 6.69 | The Wrythe | 8.99 |
| Tower Hamlets | Blackwall and Cubitt Town | 6.26 | Bethnal Green South | 8.64 |
| Waltham Forest | Leytonstone | 6.21 | Endlebury | 10.03 |
| Wandsworth | Roehampton | 4.62 | Southfields | 7.35 |
| Westminster | Churchill | 4.36 | Harrow Road | 7.12 |
| | | | | |
| Inner London | | 6.70 | | |
| Outer London | | 8.20 | | |
| Greater London | | 7.63 | | |
| England and Wales | | 14.96 | | |

*Source: 2001 Census Area Statistics, Table CAS036*

## Map 142 Percentage of employed residents aged 16 to 74 working in manufacturing, 2001

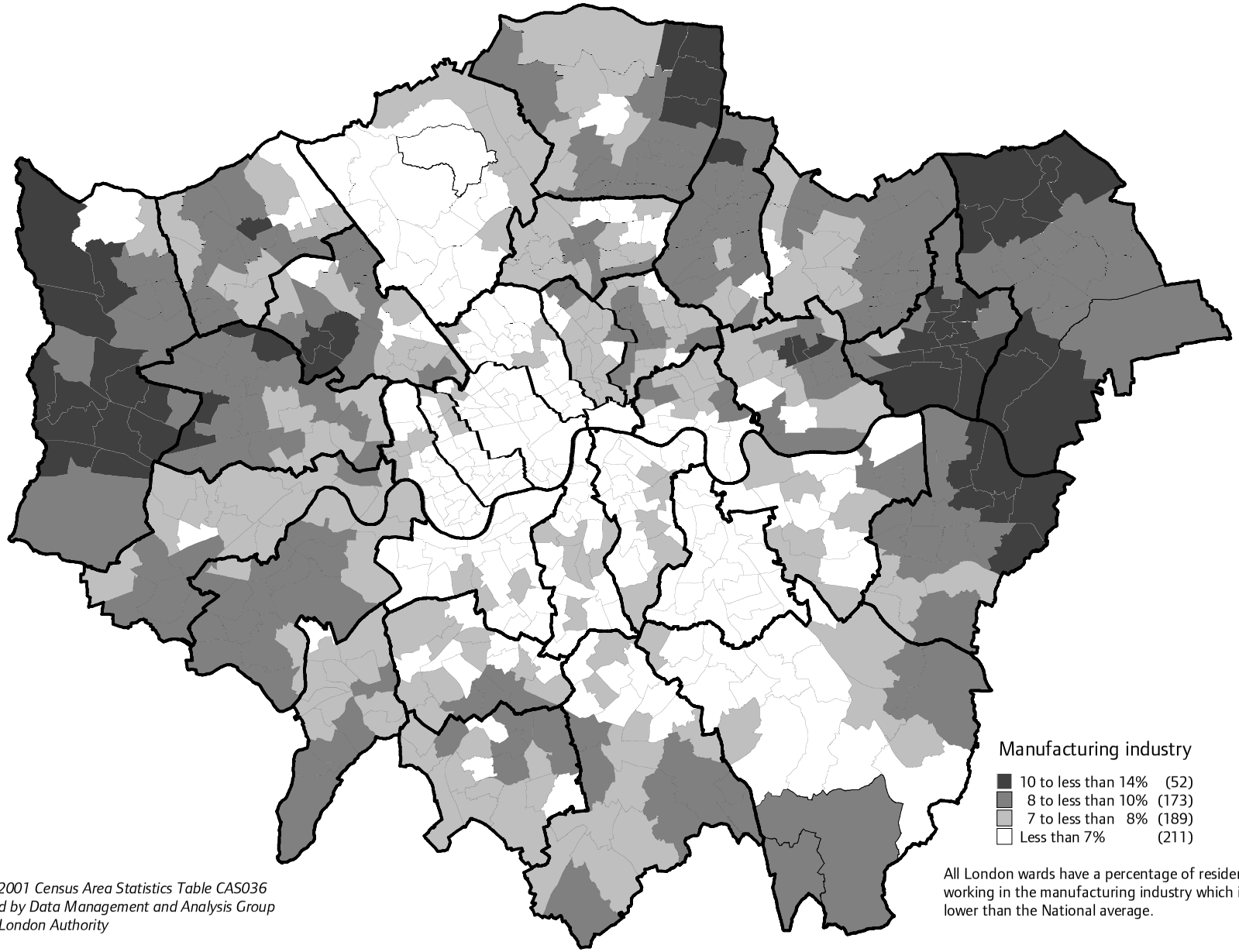


All London wards have a percentage of residents working in the manufacturing industry which is lower than the National average.

*Source: 2001 Census Area Statistics Table CAS036*
*Produced by Data Management and Analysis Group*
*Greater London Authority*

**Table 143 Percentage of employed residents aged 16 to 74 working in construction, 2001**

| | Ward in the borough with the lowest value | | Ward in the borough with the highest value | |
|---|---|---|---|---|
| City of London | | 1.00 | | |
| Barking and Dagenham | Abbey | 5.19 | River | 11.17 |
| Barnet | Garden Suburb | 1.72 | East Barnet | 6.86 |
| Bexley | Sidcup | 7.24 | Danson Park | 10.90 |
| Brent | Queens Park | 4.06 | Dollis Hill | 9.56 |
| Bromley | Copers Cope | 4.51 | Biggin Hill | 10.98 |
| Camden | Hampstead Town | 1.31 | St. Pancras and Somers Town | 4.31 |
| Croydon | Fairfield | 4.49 | New Addington | 12.62 |
| Ealing | Walpole | 2.83 | Northolt Mandeville | 7.30 |
| Enfield | Cockfosters | 4.14 | Turkey Street | 9.74 |
| Greenwich | Blackheath Westcombe | 3.08 | Eltham West | 10.32 |
| Hackney | Hackney Central | 2.64 | Wick | 5.10 |
| Hammersmith and Fulham | Town | 2.09 | College Park and Old Oak | 5.78 |
| Haringey | Crouch End | 1.76 | White Hart Lane | 6.34 |
| Harrow | Canons | 4.15 | Kenton East | 9.29 |
| Havering | Upminster | 7.50 | Havering Park | 11.84 |
| Hillingdon | Northwood | 4.62 | Charville | 8.73 |
| Hounslow | Chiswick Riverside | 2.35 | Hanworth Park | 6.74 |
| Islington | Highbury East | 2.12 | Hillrise | 4.74 |
| Kensington and Chelsea | Campden | 0.78 | St. Charles | 4.21 |
| Kingston upon Thames | St. Mark's | 3.34 | Chessington South | 7.85 |
| Lambeth | Clapham Common | 2.04 | Streatham South | 4.91 |
| Lewisham | Blackheath | 3.26 | Downham | 10.09 |
| Merton | Village | 1.77 | Lower Morden | 9.26 |
| Newham | Stratford and New Town | 3.83 | Canning Town South | 8.50 |
| Redbridge | Cranbrook | 3.78 | Hainault | 8.12 |
| Richmond upon Thames | Twickenham Riverside | 2.02 | Heathfield | 6.54 |
| Southwark | Village | 2.45 | Nunhead | 5.41 |
| Sutton | Sutton South | 6.06 | St. Helier | 10.80 |
| Tower Hamlets | Spitalfields and Banglatown | 1.68 | East India and Lansbury | 5.78 |
| Waltham Forest | Leytonstone | 3.94 | Larkswood | 8.67 |
| Wandsworth | East Putney | 1.94 | Roehampton | 5.09 |
| Westminster | Marylebone High Street | 0.97 | Queen's Park | 4.10 |
| | | | | |
| Inner London | | 3.40 | | |
| Outer London | | 6.40 | | |
| Greater London | | 5.26 | | |
| England and Wales | | 6.77 | | |

*Source: 2001 Census Area Statistics, Table CAS036*

## Map 143 Percentage of employed residents aged 16 to 74 working in construction, 2001

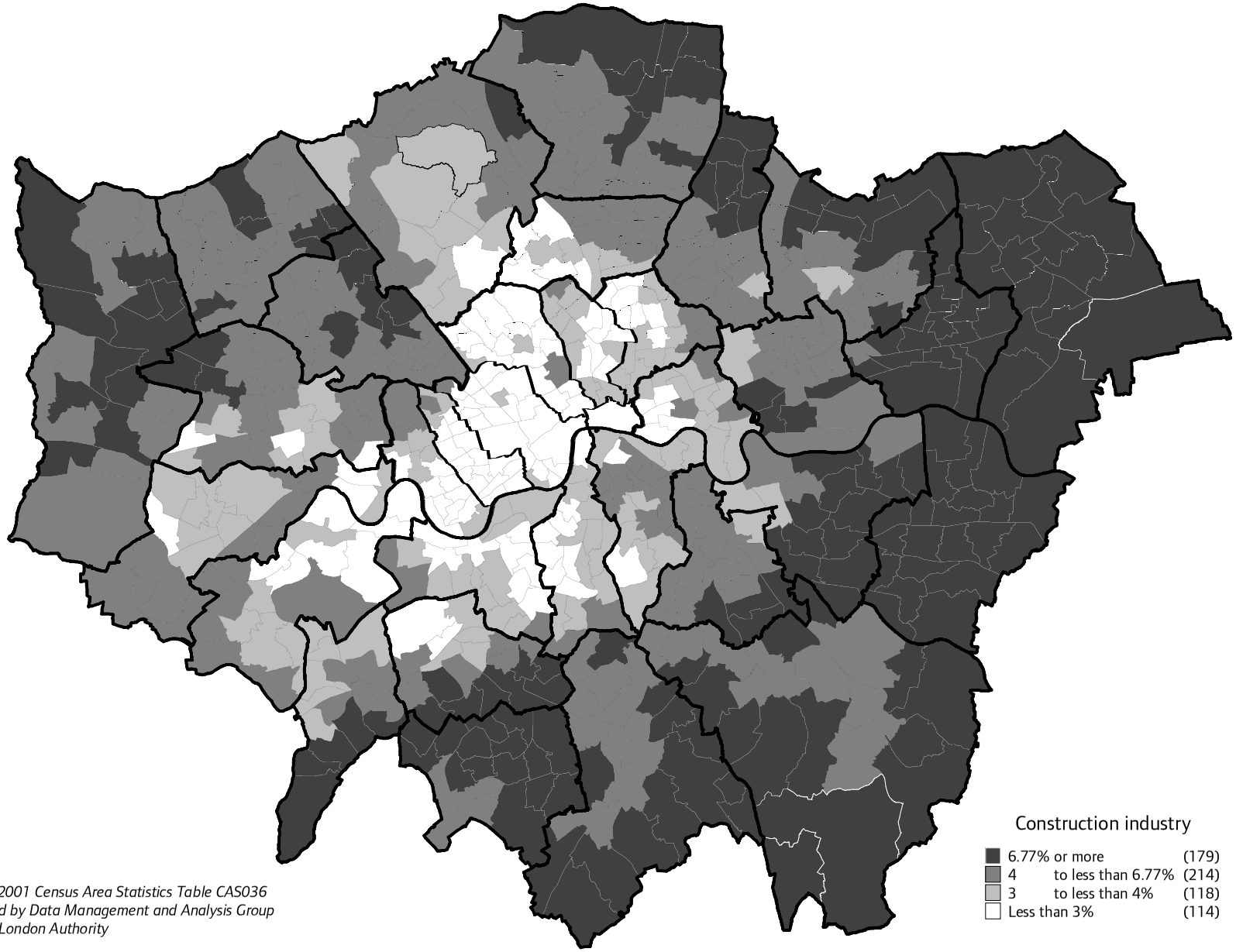


*Source: 2001 Census Area Statistics Table CAS036*
*Produced by Data Management and Analysis Group*
*Greater London Authority*

**Table 144 Percentage of employed residents aged 16 to 74 working in wholesale and retail trade, repair of motor vehicles, 2001**

| | Ward in the borough with the lowest value | | Ward in the borough with the highest value | |
|---|---|---|---|---|
| City of London | | 5.28 | | |
| Barking and Dagenham | Longbridge | 13.47 | Alibon | 19.02 |
| Barnet | East Finchley | 13.18 | West Hendon | 20.72 |
| Bexley | Longlands | 13.21 | North End | 19.81 |
| Brent | Queens Park | 12.94 | Wembley Central | 25.12 |
| Bromley | Copers Cope | 11.00 | Cray Valley West | 19.09 |
| Camden | Hampstead Town | 6.65 | St. Pancras and Somers Town | 14.49 |
| Croydon | Croham | 12.69 | Fieldway | 22.86 |
| Ealing | Southfield | 10.54 | Southall Broadway | 22.50 |
| Enfield | Winchmore Hill | 14.08 | Enfield Highway | 21.28 |
| Greenwich | Blackheath Westcombe | 8.12 | Eltham West | 17.67 |
| Hackney | De Beauvoir | 10.01 | Springfield | 15.94 |
| Hammersmith and Fulham | Palace Riverside | 8.35 | College Park and Old Oak | 15.27 |
| Haringey | Muswell Hill | 8.32 | Northumberland Park | 17.92 |
| Harrow | Pinner South | 14.21 | Queensbury | 24.76 |
| Havering | Upminster | 13.49 | Gooshays | 20.12 |
| Hillingdon | Eastcote and East Ruislip | 14.30 | Barnhill | 21.67 |
| Hounslow | Turnham Green | 9.79 | Hanworth | 20.61 |
| Islington | Highbury East | 8.00 | Holloway | 12.97 |
| Kensington and Chelsea | Courtfield | 7.58 | Golborne | 17.11 |
| Kingston upon Thames | Canbury | 11.86 | Chessington North and Hook | 20.14 |
| Lambeth | Clapham Common | 8.37 | Streatham South | 15.45 |
| Lewisham | Blackheath | 8.44 | Downham | 18.50 |
| Merton | Hillside | 8.89 | Figge's Marsh | 19.43 |
| Newham | Royal Docks | 11.76 | Green Street East | 21.82 |
| Redbridge | Snaresbrook | 11.94 | Clementswood | 22.87 |
| Richmond upon Thames | South Richmond | 9.00 | Heathfield | 16.99 |
| Southwark | Village | 8.18 | Peckham | 15.92 |
| Sutton | Belmont | 12.44 | Stonecot | 20.62 |
| Tower Hamlets | St. Katherine's and Wapping | 7.35 | Bethnal Green South | 13.85 |
| Waltham Forest | Chingford Green | 13.68 | Valley | 18.76 |
| Wandsworth | Northcote | 8.38 | Roehampton | 18.46 |
| Westminster | Tachbrook | 8.43 | Queen's Park | 16.07 |
| | | | | |
| Inner London | | 11.56 | | |
| Outer London | | 16.15 | | |
| Greater London | | 14.41 | | |
| England and Wales | | 16.83 | | |

*Source: 2001 Census Area Statistics, Table CAS036*

## Map 144 Percentage of employed residents aged 16 to 74 working in wholesale and retail trade, repair of motor vehicles, 2001

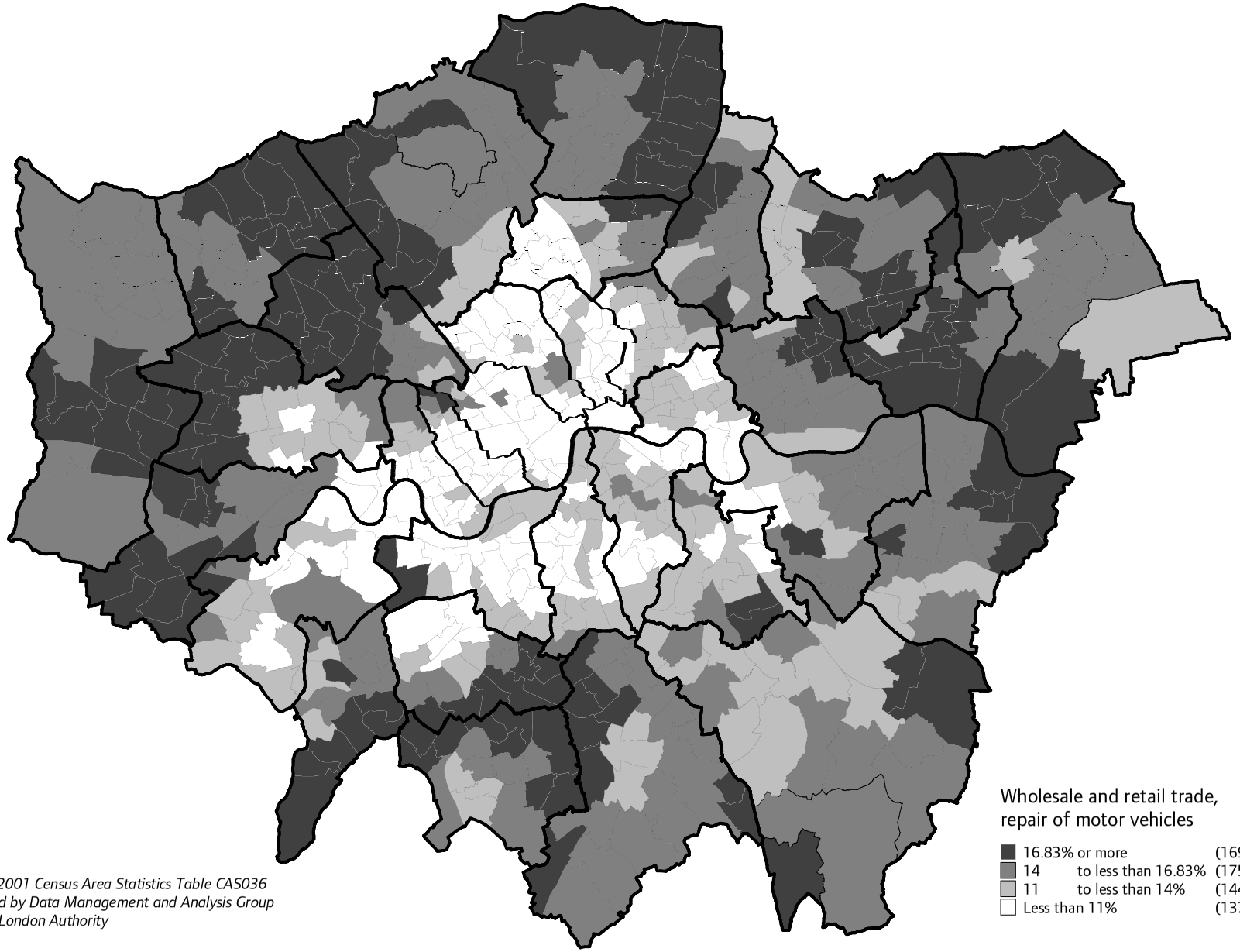


*Source: 2001 Census Area Statistics Table CAS036*
*Produced by Data Management and Analysis Group*
*Greater London Authority*

**Table 145 Percentage of employed residents aged 16 to 74 working in hotels and restaurants, 2001**

| | Ward in the borough with the lowest value | | Ward in the borough with the highest value | |
|---|---|---|---|---|
| City of London | | 3.92 | | |
| Barking and Dagenham | Parsloes | 3.20 | Abbey | 6.21 |
| Barnet | High Barnet | 2.95 | Colindale | 6.18 |
| Bexley | Longlands | 2.23 | Thamesmead East | 4.97 |
| Brent | Kenton | 3.48 | Willesden Green | 7.43 |
| Bromley | Petts Wood and Knoll | 1.69 | Crystal Palace | 4.35 |
| Camden | Hampstead Town | 2.58 | King's Cross | 13.46 |
| Croydon | Sanderstead | 2.54 | Selhurst | 5.16 |
| Ealing | Southfield | 3.37 | Southall Green | 10.98 |
| Enfield | Bush Hill Park | 2.80 | Ponders End | 6.38 |
| Greenwich | Blackheath Westcombe | 2.18 | Woolwich Common | 5.77 |
| Hackney | Clissold | 3.18 | Haggerston | 6.82 |
| Hammersmith and Fulham | Palace Riverside | 3.37 | College Park and Old Oak | 7.64 |
| Haringey | Muswell Hill | 2.78 | West Green | 7.84 |
| Harrow | Pinner South | 2.18 | Greenhill | 4.13 |
| Havering | Upminster | 2.40 | Gooshays | 4.47 |
| Hillingdon | Eastcote and East Ruislip | 2.33 | Heathrow Villages | 11.44 |
| Hounslow | Chiswick Homefields | 3.30 | Cranford | 10.39 |
| Islington | St. Peter's | 3.38 | Caledonian | 6.95 |
| Kensington and Chelsea | Stanley | 3.04 | Golborne | 8.22 |
| Kingston upon Thames | Coombe Vale | 2.85 | Norbiton | 5.56 |
| Lambeth | Clapham Common | 3.45 | Stockwell | 8.93 |
| Lewisham | Blackheath | 2.97 | New Cross | 8.13 |
| Merton | Hillside | 2.41 | Graveney | 5.31 |
| Newham | Royal Docks | 4.57 | Plaistow North | 8.78 |
| Redbridge | Chadwell | 2.45 | Valentines | 5.01 |
| Richmond upon Thames | Kew | 2.56 | Heathfield | 4.68 |
| Southwark | Village | 2.24 | Peckham | 8.73 |
| Sutton | Carshalton South and Clockhouse | 2.26 | St. Helier | 3.81 |
| Tower Hamlets | Millwall | 4.31 | Bromley-by-Bow | 13.00 |
| Waltham Forest | Hale End and Highams Park | 2.95 | Cathall | 6.92 |
| Wandsworth | Northcote | 2.81 | Roehampton | 7.07 |
| Westminster | Abbey Road | 3.34 | Church Street | 11.00 |
| | | | | |
| Inner London | | 5.58 | | |
| Outer London | | 4.04 | | |
| Greater London | | 4.62 | | |
| England and Wales | | 4.76 | | |

*Source: 2001 Census Area Statistics, Table CAS036*

## Map 145 Percentage of employed residents aged 16 to 74 working in hotels and restaurants, 2001

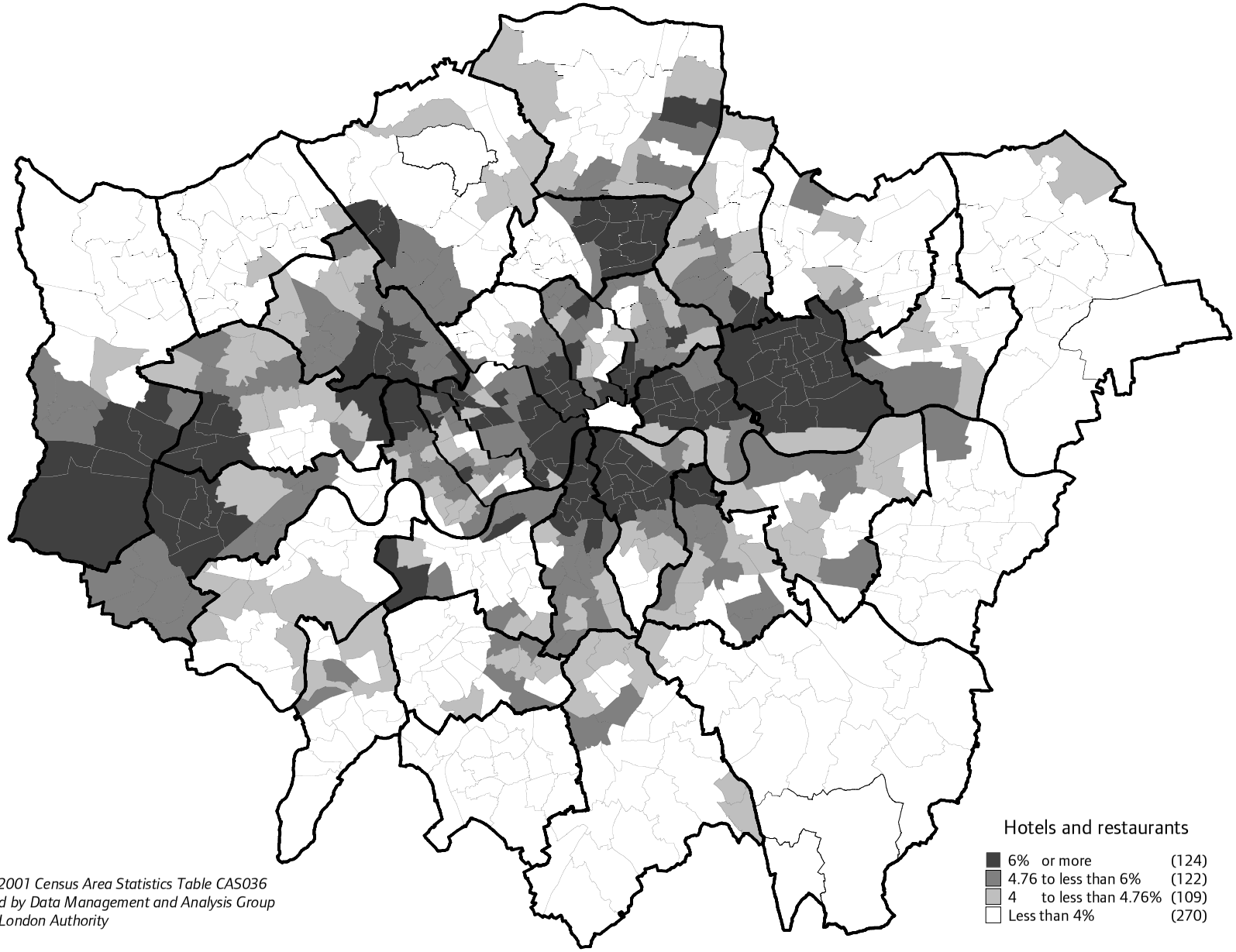


*Source: 2001 Census Area Statistics Table CAS036*
*Produced by Data Management and Analysis Group*
*Greater London Authority*

**Table 146 Percentage of employed residents aged 16 to 74 working in transport, storage and communication, 2001**

| | Ward in the borough with the lowest value | | Ward in the borough with the highest value | |
|---|---|---|---|---|
| City of London | | 4.16 | | |
| Barking and Dagenham | Eastbrook | 9.76 | Thames | 12.83 |
| Barnet | Garden Suburb | 4.56 | Colindale | 9.36 |
| Bexley | Longlands | 7.17 | Thamesmead East | 11.22 |
| Brent | Brondesbury Park | 6.06 | Stonebridge | 10.20 |
| Bromley | Darwin | 5.49 | Cray Valley West | 9.27 |
| Camden | Bloomsbury | 3.47 | St. Pancras and Somers Town | 8.95 |
| Croydon | Purley | 6.98 | Woodside | 11.22 |
| Ealing | Southfield | 7.99 | Southall Green | 17.28 |
| Enfield | Winchmore Hill | 6.15 | Haselbury | 10.68 |
| Greenwich | Blackheath Westcombe | 5.15 | Thamesmead Moorings | 12.08 |
| Hackney | Clissold | 4.46 | King's Park | 7.64 |
| Hammersmith and Fulham | Parsons Green and Walham | 4.30 | College Park and Old Oak | 8.03 |
| Haringey | Crouch End | 4.07 | Northumberland Park | 9.55 |
| Harrow | Pinner | 6.03 | Roxbourne | 11.39 |
| Havering | Upminster | 7.25 | Elm Park | 11.50 |
| Hillingdon | Northwood | 6.77 | Heathrow Villages | 24.78 |
| Hounslow | Chiswick Riverside | 7.93 | Bedfont | 26.83 |
| Islington | Highbury East | 5.29 | Bunhill | 7.57 |
| Kensington and Chelsea | Stanley | 3.35 | St. Charles | 7.29 |
| Kingston upon Thames | Coombe Hill | 5.95 | Chessington North and Hook | 9.66 |
| Lambeth | Clapham Common | 5.17 | Streatham South | 7.92 |
| Lewisham | Blackheath | 5.05 | Downham | 10.46 |
| Merton | Hillside | 4.80 | Longthornton | 10.37 |
| Newham | Forest Gate North | 7.08 | Custom House | 10.34 |
| Redbridge | Monkhams | 5.58 | Fullwell | 10.57 |
| Richmond upon Thames | East Sheen | 5.18 | Heathfield | 12.95 |
| Southwark | Village | 3.77 | South Bermondsey | 9.99 |
| Sutton | Belmont | 6.30 | St. Helier | 10.43 |
| Tower Hamlets | Spitalfields and Banglatown | 4.77 | East India and Lansbury | 8.57 |
| Waltham Forest | Hoe Street | 6.99 | Leyton | 9.66 |
| Wandsworth | Balham | 4.63 | Latchmere | 8.03 |
| Westminster | St. James's | 3.85 | Church Street | 7.63 |
| | | | | |
| Inner London | | 6.44 | | |
| Outer London | | 9.18 | | |
| Greater London | | 8.15 | | |
| England and Wales | | 7.01 | | |

*Source: 2001 Census Area Statistics, Table CAS036*

**Map 146 Percentage of employed residents aged 16 to 74 working in transport, storage and communication, 2001**

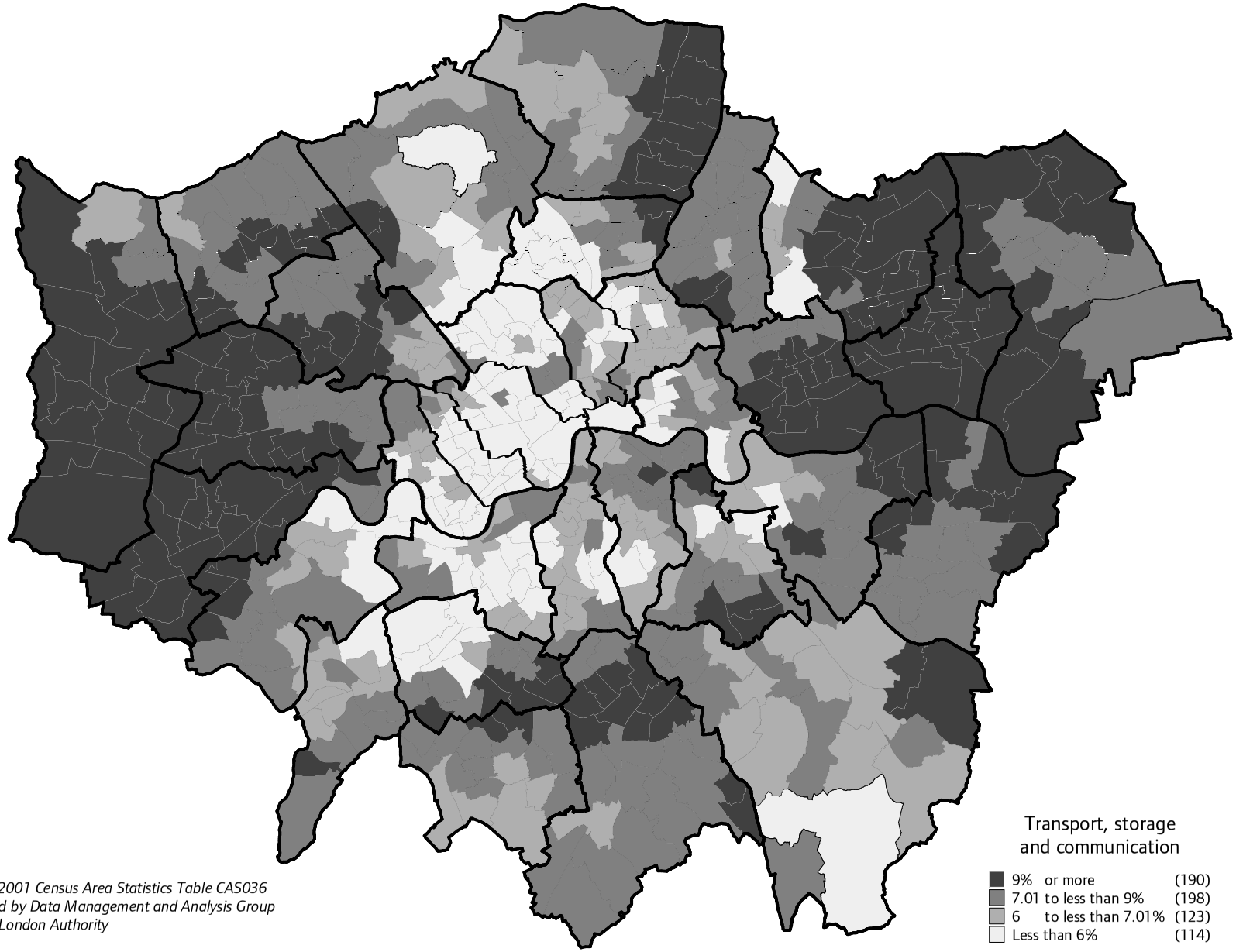


*Source: 2001 Census Area Statistics Table CAS036*
*Produced by Data Management and Analysis Group*
*Greater London Authority*

**Table 147 Percentage of employed residents aged 16 to 74 working in financial intermediation, 2001**

| | Ward in the borough with the lowest value | | Ward in the borough with the highest value | |
|---|---|---|---|---|
| City of London | | 17.70 | | |
| Barking and Dagenham | Goresbrook | 5.79 | Longbridge | 11.48 |
| Barnet | Burnt Oak | 4.73 | Garden Suburb | 9.34 |
| Bexley | Thamesmead East | 5.31 | Sidcup | 13.15 |
| Brent | Harlesden | 2.99 | Kenton | 6.99 |
| Bromley | Crystal Palace | 6.94 | Petts Wood and Knoll | 15.64 |
| Camden | St. Pancras and Somers Town | 4.92 | Frognal and Fitzjohns | 14.25 |
| Croydon | Fieldway | 4.43 | Croham | 11.53 |
| Ealing | Norwood Green | 3.25 | Southfield | 7.52 |
| Enfield | Upper Edmonton | 5.11 | Grange | 9.81 |
| Greenwich | Woolwich Common | 3.92 | Blackheath Westcombe | 13.21 |
| Hackney | Hackney Downs | 3.21 | Hoxton | 6.57 |
| Hammersmith and Fulham | College Park and Old Oak | 4.48 | Parsons Green and Walham | 16.91 |
| Haringey | Seven Sisters | 3.34 | Highgate | 7.84 |
| Harrow | Roxbourne | 4.98 | Pinner South | 8.50 |
| Havering | Gooshays | 7.42 | Upminster | 16.90 |
| Hillingdon | Yiewsley | 2.79 | Northwood Hills | 7.03 |
| Hounslow | Bedfont | 2.64 | Chiswick Homefields | 7.72 |
| Islington | Tollington | 5.00 | St. Peter's | 12.32 |
| Kensington and Chelsea | Golborne | 4.03 | Courtfield | 25.20 |
| Kingston upon Thames | Norbiton | 4.65 | St. Mark's | 8.00 |
| Lambeth | Coldharbour | 3.73 | Clapham Common | 13.01 |
| Lewisham | Telegraph Hill | 5.35 | Blackheath | 13.51 |
| Merton | Cricket Green | 3.81 | Hillside | 15.72 |
| Newham | Canning Town South | 4.51 | Royal Docks | 9.97 |
| Redbridge | Clementswood | 6.42 | Snaresbrook | 12.71 |
| Richmond upon Thames | Heathfield | 4.64 | South Richmond | 9.97 |
| Southwark | Peckham | 3.69 | Riverside | 18.36 |
| Sutton | St. Helier | 5.22 | Sutton South | 10.42 |
| Tower Hamlets | Bromley-by-Bow | 5.82 | St. Katherine's and Wapping | 23.75 |
| Waltham Forest | Higham Hill | 4.74 | Chingford Green | 10.75 |
| Wandsworth | Roehampton | 4.39 | Balham | 14.15 |
| Westminster | Queen's Park | 4.65 | Lancaster Gate | 16.37 |
| | | | | |
| Inner London | | 8.77 | | |
| Outer London | | 7.48 | | |
| Greater London | | 7.96 | | |
| England and Wales | | 4.73 | | |

*Source: 2001 Census Area Statistics, Table CAS036*

**Map 147 Percentage of employed residents aged 16 to 74 working in financial intermediation, 2001**

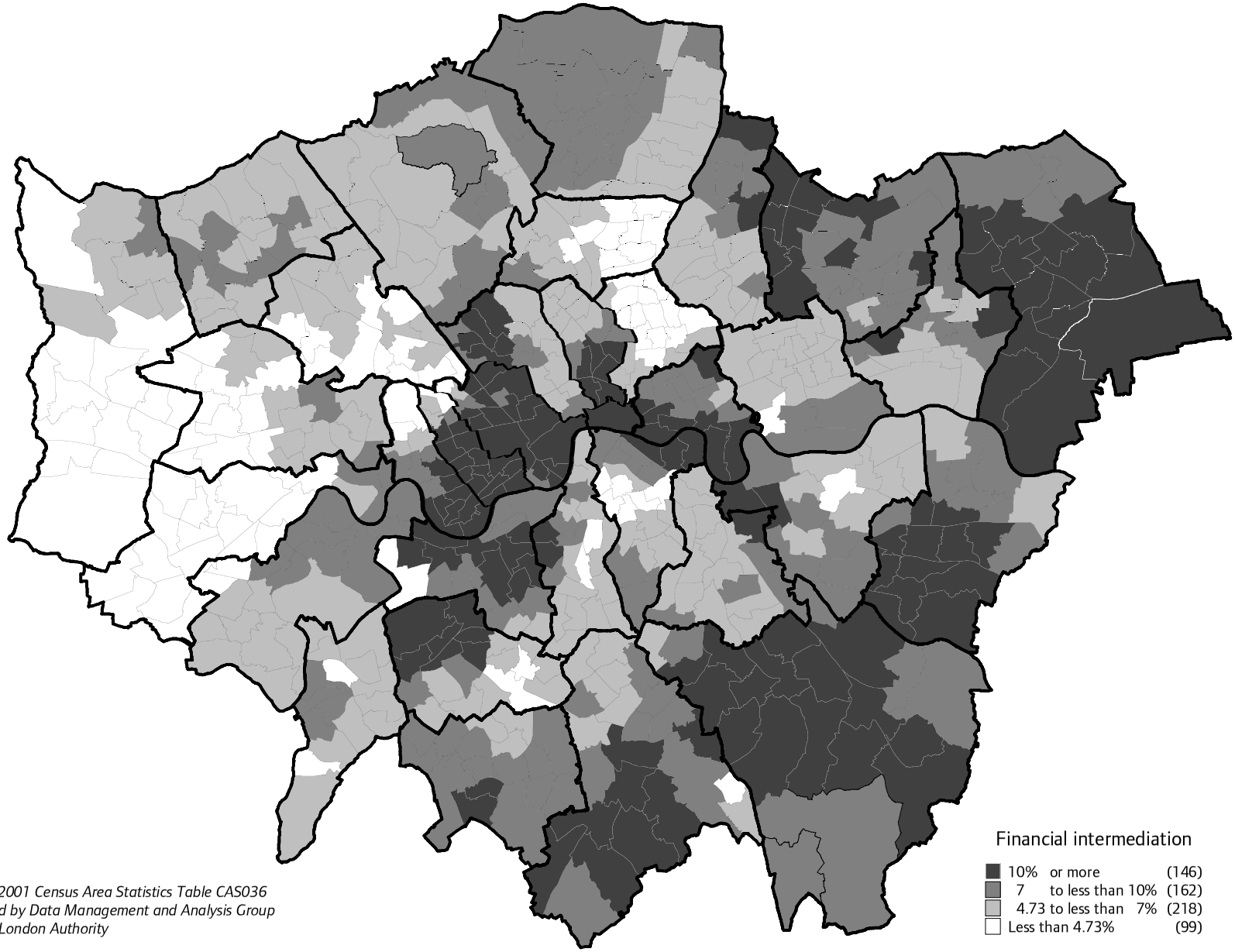


*Source: 2001 Census Area Statistics Table CAS036*
*Produced by Data Management and Analysis Group*
*Greater London Authority*

**Table 148 Percentage of employed residents aged 16 to 74 working in real estate, renting and business activities, 2001**

| | Ward in the borough with the lowest value | | Ward in the borough with the highest value | |
|---|---|---|---|---|
| City of London | | 34.28 | | |
| Barking and Dagenham | Goresbrook | 10.85 | Abbey | 15.57 |
| Barnet | Burnt Oak | 14.22 | Garden Suburb | 29.28 |
| Bexley | North End | 11.61 | Sidcup | 18.27 |
| Brent | Alperton | 13.75 | Brondesbury Park | 23.57 |
| Bromley | Cray Valley West | 13.20 | Copers Cope | 24.61 |
| Camden | St. Pancras and Somers Town | 20.17 | West Hampstead | 32.94 |
| Croydon | Fieldway | 10.68 | Fairfield | 23.92 |
| Ealing | Northolt West End | 13.83 | Ealing Broadway | 29.67 |
| Enfield | Turkey Street | 10.50 | Cockfosters | 21.98 |
| Greenwich | Eltham West | 13.56 | Blackheath Westcombe | 24.10 |
| Hackney | King's Park | 16.48 | De Beauvoir | 24.91 |
| Hammersmith and Fulham | College Park and Old Oak | 17.07 | Munster | 33.69 |
| Haringey | White Hart Lane | 14.64 | Highgate | 30.06 |
| Harrow | Kenton East | 15.29 | Canons | 25.68 |
| Havering | Havering Park | 10.23 | Squirrel's Heath | 15.38 |
| Hillingdon | Heathrow Villages | 12.68 | Northwood | 22.34 |
| Hounslow | Feltham North | 12.96 | Chiswick Riverside | 30.78 |
| Islington | Holloway | 21.91 | St. Mary's | 30.67 |
| Kensington and Chelsea | Golborne | 19.15 | Campden | 31.47 |
| Kingston upon Thames | Chessington North and Hook | 15.12 | Canbury | 27.74 |
| Lambeth | Streatham South | 19.04 | Clapham Common | 33.17 |
| Lewisham | Downham | 13.44 | Blackheath | 25.57 |
| Merton | Lower Morden | 13.76 | Hillside | 30.62 |
| Newham | Green Street West | 12.42 | Royal Docks | 21.39 |
| Redbridge | Mayfield | 13.15 | Monkhams | 21.31 |
| Richmond upon Thames | Heathfield | 16.06 | South Richmond | 32.94 |
| Southwark | Nunhead | 17.72 | Surrey Docks | 26.17 |
| Sutton | St. Helier | 12.01 | Belmont | 21.53 |
| Tower Hamlets | Bromley-by-Bow | 15.42 | Millwall | 28.94 |
| Waltham Forest | Valley | 13.37 | Leytonstone | 18.97 |
| Wandsworth | Roehampton | 18.67 | Northcote | 36.31 |
| Westminster | Queen's Park | 20.58 | Maida Vale | 32.99 |
| | | | | |
| Inner London | | 24.08 | | |
| Outer London | | 17.97 | | |
| Greater London | | 20.28 | | |
| England and Wales | | 12.97 | | |

*Source: 2001 Census Area Statistics, Table CAS036*

**Map 148 Percentage of employed residents aged 16 to 74 working in real estate, renting and business activities, 2001**

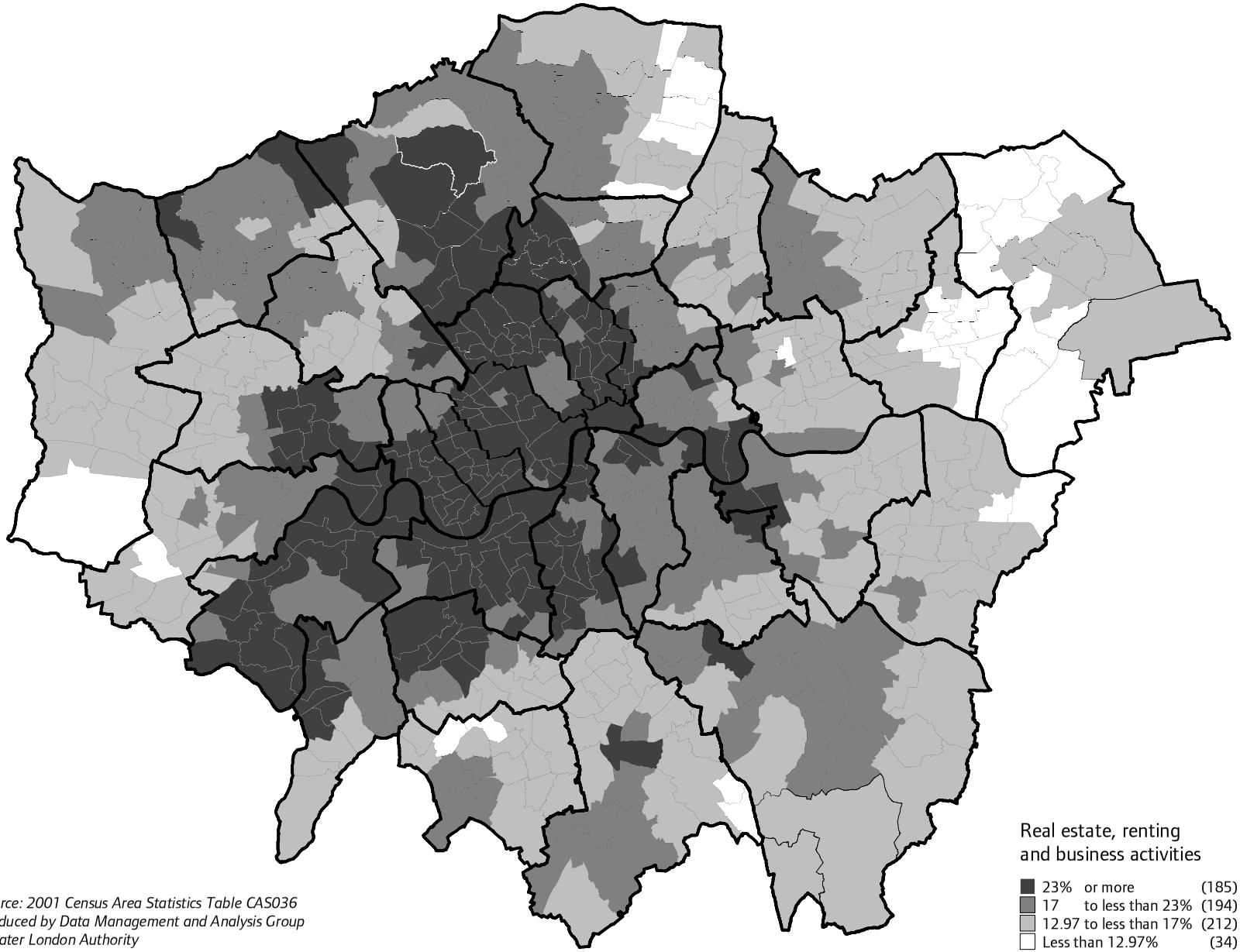


*Source: 2001 Census Area Statistics Table CAS036*
*Produced by Data Management and Analysis Group*
*Greater London Authority*

**Table 149 Percentage of employed residents aged 16 to 74 working in public administration and defence, social security, 2001**

| | Ward in the borough with the lowest value | | Ward in the borough with the highest value | |
|---|---|---|---|---|
| City of London | | 5.96 | | |
| Barking and Dagenham | River | 4.44 | Longbridge | 6.13 |
| Barnet | Golders Green | 2.99 | Totteridge | 6.88 |
| Bexley | Colyers | 5.63 | Belvedere | 8.16 |
| Brent | Kilburn | 3.59 | Sudbury | 5.51 |
| Bromley | Cray Valley West | 4.60 | Clock House | 7.92 |
| Camden | Frognal and Fitzjohns | 2.84 | Regent's Park | 5.44 |
| Croydon | Fieldway | 4.87 | Selhurst | 9.31 |
| Ealing | Hanger Hill | 3.46 | East Acton | 5.99 |
| Enfield | Cockfosters | 4.18 | Town | 7.06 |
| Greenwich | Greenwich West | 5.06 | Woolwich Common | 14.17 |
| Hackney | Haggerston | 4.13 | Leabridge | 6.44 |
| Hammersmith and Fulham | Town | 2.84 | College Park and Old Oak | 5.68 |
| Haringey | Highgate | 3.54 | Northumberland Park | 6.48 |
| Harrow | Canons | 3.34 | Stanmore Park | 9.40 |
| Havering | Gooshays | 3.94 | Hacton | 6.58 |
| Hillingdon | Harefield | 3.75 | Uxbridge North | 13.26 |
| Hounslow | Chiswick Homefields | 3.44 | Hounslow West | 8.87 |
| Islington | St. Mary's | 3.49 | St. George's | 7.23 |
| Kensington and Chelsea | Courtfield | 1.81 | Golborne | 3.86 |
| Kingston upon Thames | Coombe Hill | 3.13 | Alexandra | 6.68 |
| Lambeth | Clapham Town | 4.03 | Prince's | 8.74 |
| Lewisham | Downham | 5.37 | Catford South | 8.20 |
| Merton | Village | 3.00 | Longthornton | 7.54 |
| Newham | Royal Docks | 4.45 | East Ham Central | 6.49 |
| Redbridge | Monkhams | 4.17 | Valentines | 6.72 |
| Richmond upon Thames | Barnes | 3.35 | Whitton | 7.84 |
| Southwark | Riverside | 3.61 | Peckham | 7.21 |
| Sutton | St. Helier | 5.00 | Sutton South | 7.66 |
| Tower Hamlets | Blackwall and Cubitt Town | 3.32 | St. Dunstan's and Stepney Green | 4.63 |
| Waltham Forest | Chingford Green | 5.31 | Wood Street | 7.30 |
| Wandsworth | Thamesfield | 3.21 | Wandsworth Common | 6.32 |
| Westminster | Bayswater | 2.37 | St. James's | 13.11 |
| | | | | |
| Inner London | | 4.94 | | |
| Outer London | | 5.63 | | |
| Greater London | | 5.37 | | |
| England and Wales | | 5.72 | | |

*Source: 2001 Census Area Statistics, Table CAS036*

**Map 149 Percentage of employed residents aged 16 to 74 working in public administration and defence, social security, 2001**

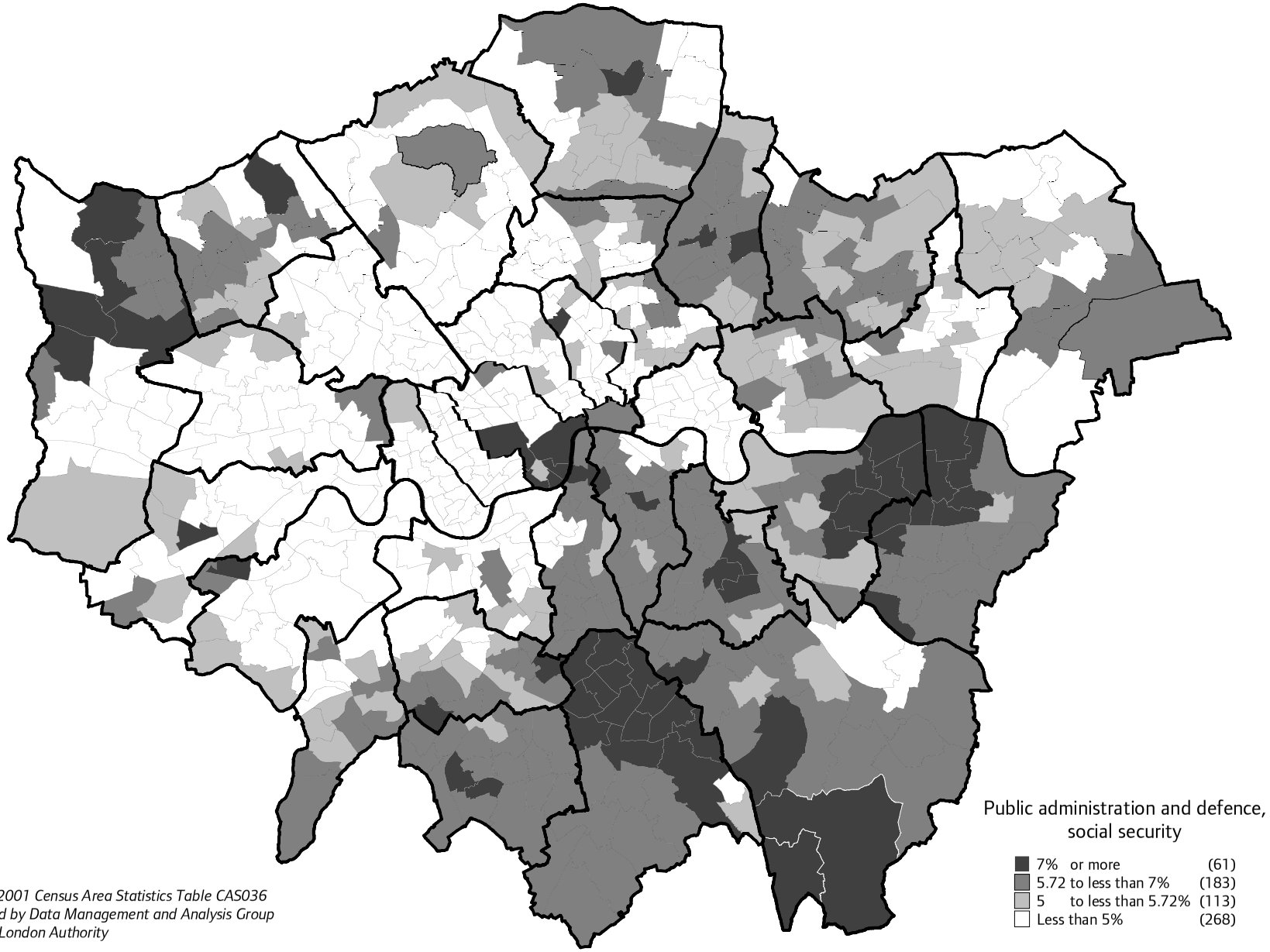


*Source: 2001 Census Area Statistics Table CAS036*
*Produced by Data Management and Analysis Group*
*Greater London Authority*

**Table 150 Percentage of employed residents aged 16 to 74 working in education, 2001**

| | Ward in the borough with the lowest value | | Ward in the borough with the highest value | |
|---|---|---|---|---|
| City of London | | 5.25 | | |
| Barking and Dagenham | Thames | 4.63 | Longbridge | 7.93 |
| Barnet | Burnt Oak | 6.50 | High Barnet | 11.18 |
| Bexley | North End | 4.82 | Longlands | 8.66 |
| Brent | Alperton | 4.72 | Kensal Green | 8.52 |
| Bromley | Cray Valley East | 5.40 | West Wickham | 9.34 |
| Camden | Kilburn | 6.21 | Highgate | 10.79 |
| Croydon | West Thornton | 4.83 | Selsdon and Ballards | 9.39 |
| Ealing | Southall Broadway | 3.55 | Hobbayne | 9.80 |
| Enfield | Enfield Highway | 6.16 | Winchmore Hill | 10.92 |
| Greenwich | Thamesmead Moorings | 5.49 | Eltham North | 11.50 |
| Hackney | Haggerston | 7.51 | Springfield | 14.65 |
| Hammersmith and Fulham | Sands End | 3.98 | Wormholt and White City | 6.84 |
| Haringey | Northumberland Park | 7.97 | Muswell Hill | 12.35 |
| Harrow | Kenton East | 4.57 | Harrow on the Hill | 9.88 |
| Havering | Heaton | 4.34 | Upminster | 9.50 |
| Hillingdon | Heathrow Villages | 4.02 | Ickenham | 9.36 |
| Hounslow | Cranford | 3.95 | Osterley and Spring Grove | 9.14 |
| Islington | Bunhill | 5.85 | Junction | 10.05 |
| Kensington and Chelsea | Brompton | 3.45 | St. Charles | 7.50 |
| Kingston upon Thames | Chessington North and Hook | 6.22 | Coombe Vale | 9.58 |
| Lambeth | Clapham Common | 5.21 | Thurlow Park | 10.34 |
| Lewisham | Downham | 6.20 | Ladywell | 11.66 |
| Merton | St. Helier | 5.24 | Merton Park | 9.54 |
| Newham | Royal Docks | 6.51 | Forest Gate North | 11.06 |
| Redbridge | Hainault | 6.08 | Wanstead | 12.85 |
| Richmond upon Thames | South Richmond | 6.13 | Fulwell and Hampton Hill | 9.86 |
| Southwark | Riverside | 5.63 | Village | 11.36 |
| Sutton | St. Helier | 4.19 | Carshalton South and Clockhouse | 8.07 |
| Tower Hamlets | Blackwall and Cubitt Town | 4.97 | Bow West | 9.35 |
| Waltham Forest | Valley | 7.31 | Leytonstone | 11.25 |
| Wandsworth | St. Mary's Park | 4.92 | Furzedown | 9.00 |
| Westminster | Knightsbridge and Belgravia | 3.62 | Queen's Park | 6.54 |
| | | | | |
| Inner London | | 7.48 | | |
| Outer London | | 7.46 | | |
| Greater London | | 7.46 | | |
| England and Wales | | 7.76 | | |

*Source: 2001 Census Area Statistics, Table CAS036*

**Map 150 Percentage of employed residents aged 16 to 74 working in education 2001**

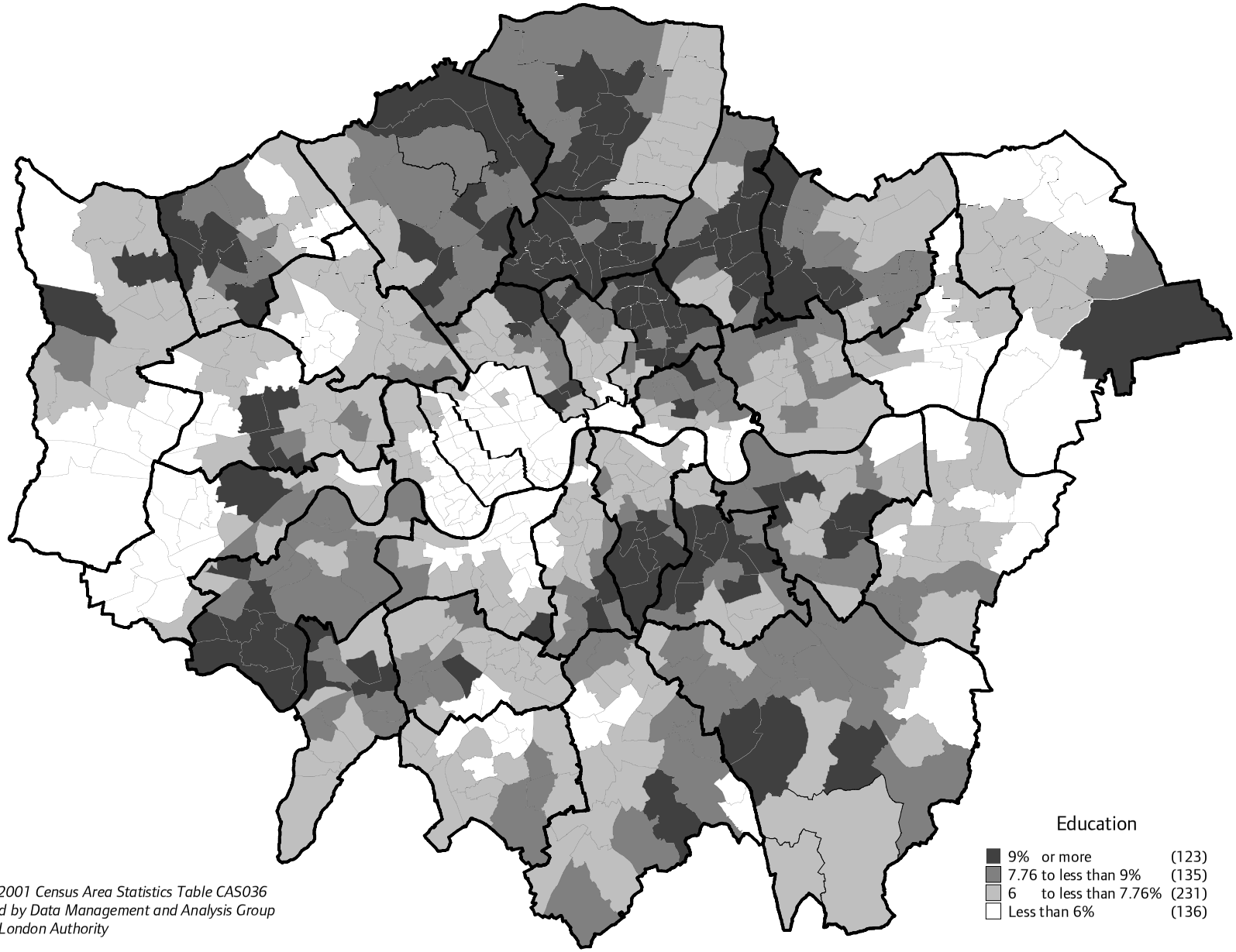


*Source: 2001 Census Area Statistics Table CAS036*
*Produced by Data Management and Analysis Group*
*Greater London Authority*

**Table 151 Percentage of employed residents aged 16 to 74 working in health and social work, 2001**

| | Ward in the borough with the lowest value | | Ward in the borough with the highest value | |
|---|---|---|---|---|
| City of London | | 7.94 | | |
| Barking and Dagenham | Parsloes | 8.21 | Gascoigne | 10.93 |
| Barnet | Brunswick Park | 9.06 | Burnt Oak | 13.68 |
| Bexley | Danson Park | 7.74 | Longlands | 11.79 |
| Brent | Wembley Central | 7.82 | Northwick Park | 15.40 |
| Bromley | Biggin Hill | 8.47 | Penge and Cator | 12.80 |
| Camden | Swiss Cottage | 7.81 | Hampstead Town | 14.91 |
| Croydon | Fairfield | 7.95 | Bensham Manor | 13.48 |
| Ealing | Southall Green | 6.28 | Hobbayne | 12.06 |
| Enfield | Enfield Lock | 8.23 | Upper Edmonton | 14.07 |
| Greenwich | Coldharbour and New Eltham | 9.15 | Woolwich Common | 12.98 |
| Hackney | Haggerston | 9.89 | King's Park | 15.74 |
| Hammersmith and Fulham | Parsons Green and Walham | 6.15 | Fulham Reach | 13.39 |
| Haringey | Woodside | 9.95 | Tottenham Green | 14.45 |
| Harrow | Queensbury | 8.14 | Canons | 10.86 |
| Havering | Upminster | 7.27 | Harold Wood | 11.55 |
| Hillingdon | Heathrow Villages | 4.95 | Harefield | 14.45 |
| Hounslow | Hanworth Park | 5.40 | Syon | 10.10 |
| Islington | Clerkenwell | 7.70 | Hillrise | 12.78 |
| Kensington and Chelsea | Queen's Gate | 4.93 | St. Charles | 11.59 |
| Kingston upon Thames | St. Mark's | 7.63 | Coombe Hill | 13.44 |
| Lambeth | Clapham Common | 8.03 | Herne Hill | 13.75 |
| Lewisham | Blackheath | 10.37 | Rushey Green | 15.50 |
| Merton | Hillside | 7.69 | Graveney | 13.82 |
| Newham | East Ham North | 8.25 | Forest Gate North | 14.42 |
| Redbridge | Fairlop | 9.50 | Seven Kings | 13.46 |
| Richmond upon Thames | Twickenham Riverside | 6.08 | Ham Petersham & Richmond Riverside | 9.26 |
| Southwark | Surrey Docks | 7.74 | South Camberwell | 16.02 |
| Sutton | Beddington North | 9.62 | St. Helier | 14.41 |
| Tower Hamlets | Millwall | 5.91 | Whitechapel | 12.69 |
| Waltham Forest | Chingford Green | 8.49 | Forest | 14.08 |
| Wandsworth | Northcote | 7.23 | Graveney | 13.62 |
| Westminster | St. James's | 5.18 | Westbourne | 11.71 |
| | | | | |
| Inner London | | 10.40 | | |
| Outer London | | 9.90 | | |
| Greater London | | 10.09 | | |
| England and Wales | | 10.81 | | |

*Source: 2001 Census Area Statistics, Table CAS036*

## Map 151 Percentage of employed residents aged 16 to 74 working in health and social work, 2001

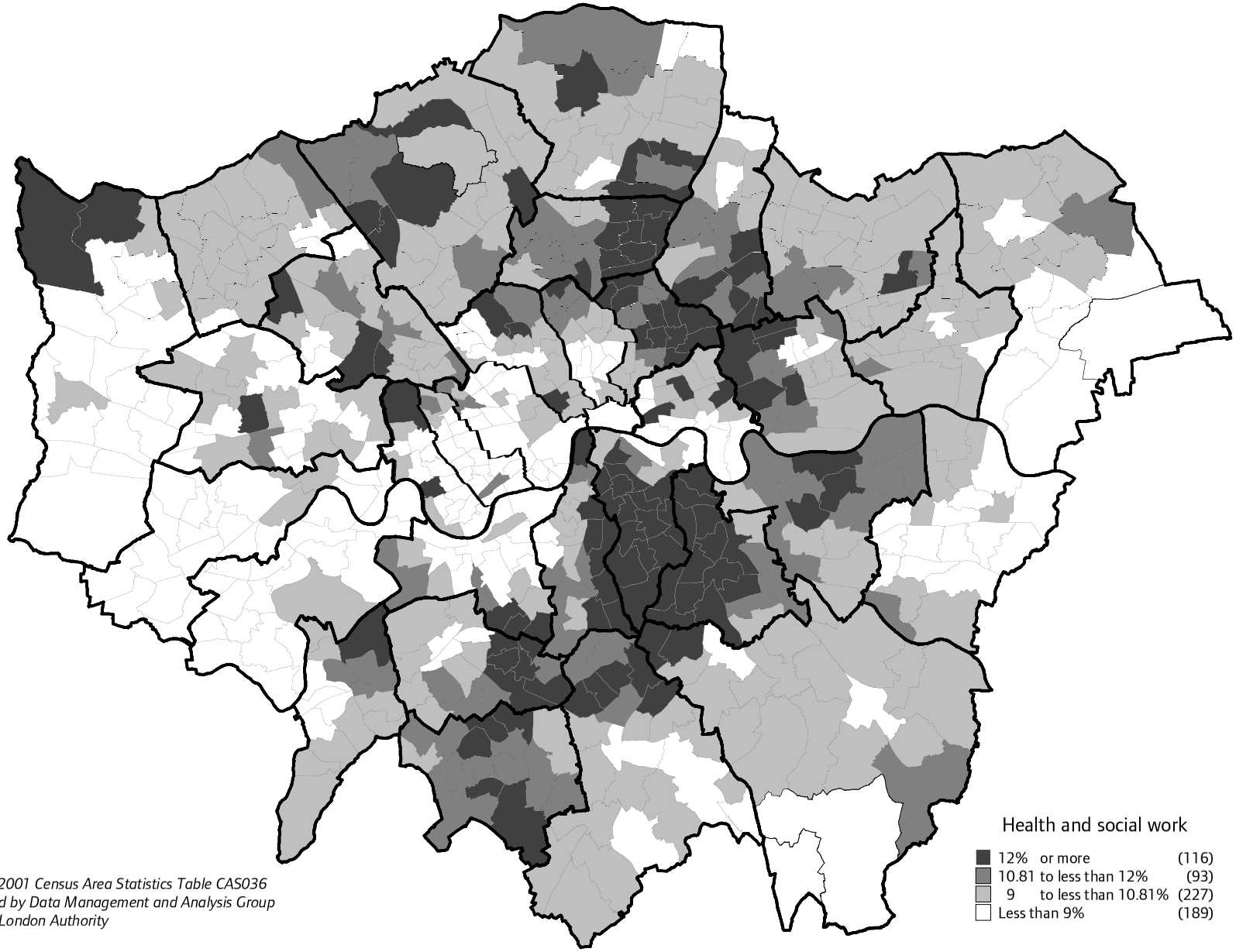


*Source: 2001 Census Area Statistics Table CAS036*
*Produced by Data Management and Analysis Group*
*Greater London Authority*

**Table 152 Percentage of employed residents aged 16 to 74 working in other industries, 2001**

| | Ward in the borough with the lowest value | | Ward in the borough with the highest value | |
|---|---|---|---|---|
| City of London | | 9.15 | | |
| Barking and Dagenham | Whalebone | 5.07 | Village | 6.85 |
| Barnet | Edgware | 6.51 | East Finchley | 9.98 |
| Bexley | Crayford | 4.66 | East Wickham | 5.88 |
| Brent | Tokyngton | 5.24 | Queens Park | 13.97 |
| Bromley | Farnborough and Crofton | 5.53 | Crystal Palace | 9.25 |
| Camden | St. Pancras and Somers Town | 9.71 | Camden Town with Primrose Hill | 15.21 |
| Croydon | West Thornton | 4.88 | South Norwood | 7.14 |
| Ealing | Southall Green | 3.99 | Southfield | 12.07 |
| Enfield | Enfield Lock | 5.56 | Southgate Green | 8.14 |
| Greenwich | Abbey Wood | 6.03 | Peninsula | 9.94 |
| Hackney | New River | 8.33 | Clissold | 13.90 |
| Hammersmith and Fulham | Munster | 10.24 | Shepherd's Bush Green | 14.69 |
| Haringey | Northumberland Park | 6.66 | Crouch End | 14.05 |
| Harrow | Kenton East | 4.25 | Pinner | 7.20 |
| Havering | Cranham | 4.28 | Brooklands | 5.48 |
| Hillingdon | Heathrow Villages | 3.80 | West Ruislip | 7.88 |
| Hounslow | Cranford | 4.10 | Turnham Green | 12.08 |
| Islington | Bunhill | 9.67 | Highbury West | 13.02 |
| Kensington and Chelsea | Hans Town | 8.36 | Colville | 14.79 |
| Kingston upon Thames | Old Malden | 6.48 | Tudor | 8.32 |
| Lambeth | Streatham South | 7.75 | Tulse Hill | 12.96 |
| Lewisham | Whitefoot | 6.14 | Brockley | 11.39 |
| Merton | Longthornton | 6.15 | Village | 9.35 |
| Newham | East Ham North | 4.61 | Forest Gate South | 6.77 |
| Redbridge | Clementswood | 3.95 | Monkhams | 6.51 |
| Richmond upon Thames | Heathfield | 6.19 | Kew | 11.39 |
| Southwark | South Bermondsey | 7.10 | East Dulwich | 11.41 |
| Sutton | Beddington North | 5.04 | Sutton Central | 7.09 |
| Tower Hamlets | St. Katherine's and Wapping | 5.72 | Weavers | 10.75 |
| Waltham Forest | Hale End and Highams Park | 5.80 | High Street | 10.02 |
| Wandsworth | Northcote | 8.74 | St. Mary's Park | 10.38 |
| Westminster | Church Street | 9.53 | West End | 13.40 |
| | | | | |
| Inner London | | 10.00 | | |
| Outer London | | 6.72 | | |
| Greater London | | 7.96 | | |
| England and Wales | | 5.18 | | |

*Source: 2001 Census Area Statistics, Table CAS036*

**Map 152 Percentage of employed residents aged 16 to 74 working in other industries, 2001**

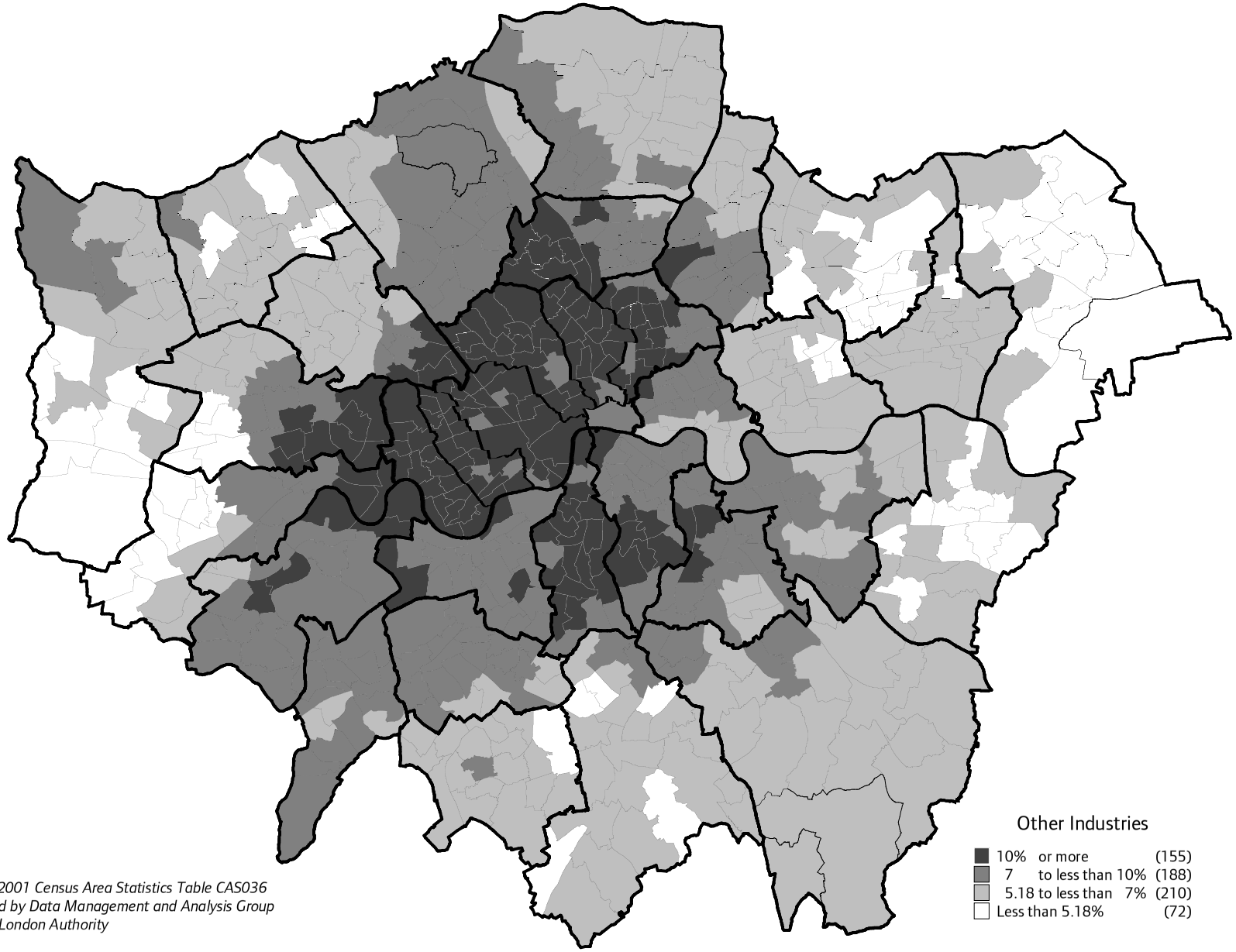


*Source: 2001 Census Area Statistics Table CAS036*
*Produced by Data Management and Analysis Group*
*Greater London Authority*

**Table 153 Percentage of unemployed residents aged 16 to 64 formerly working in agriculture, hunting, forestry or fishing, 2001**

| | Ward in the borough with the lowest value | | Ward in the borough with the highest value | |
|---|---|---|---|---|
| City of London | | 0.00 | | |
| Barking and Dagenham | Alibon | 0.00 | Longbridge | 1.56 |
| Barnet | Brunswick Park | 0.00 | Burnt Oak | 1.86 |
| Bexley | Belvedere | 0.00 | Longlands | 2.05 |
| Brent | Brondesbury Park | 0.00 | Northwick Park | 1.35 |
| Bromley | Biggin Hill | 0.00 | Bromley Common and Keston | 2.27 |
| Camden | Belsize | 0.00 | Hampstead Town | 1.11 |
| Croydon | Addiscombe | 0.00 | New Addington | 1.83 |
| Ealing | Dormers Wells | 0.00 | Hanger Hill | 1.74 |
| Enfield | Bowes | 0.00 | Chase | 1.70 |
| Greenwich | Charlton | 0.00 | Blackheath Westcombe | 1.54 |
| Hackney | Dalston | 0.00 | Hoxton | 1.22 |
| Hammersmith and Fulham | Avonmore and Brook Green | 0.00 | Parsons Green and Walham | 2.56 |
| Haringey | Alexandra | 0.00 | Muswell Hill | 0.99 |
| Harrow | Belmont | 0.00 | Pinner | 2.84 |
| Havering | Cranham | 0.00 | Harold Wood | 2.38 |
| Hillingdon | Botwell | 0.00 | Eastcote and East Ruislip | 2.17 |
| Hounslow | Chiswick Homefields | 0.00 | Syon | 1.22 |
| Islington | Highbury East | 0.00 | Canonbury | 1.42 |
| Kensington and Chelsea | Brompton | 0.00 | Abingdon | 1.83 |
| Kingston upon Thames | Alexandra | 0.00 | Tolworth and Hook Rise | 3.08 |
| Lambeth | Bishop's | 0.00 | Gipsy Hill | 1.00 |
| Lewisham | Blackheath | 0.00 | Grove Park | 1.17 |
| Merton | Abbey | 0.00 | Lower Morden | 4.14 |
| Newham | Canning Town North | 0.00 | Royal Docks | 5.01 |
| Redbridge | Aldborough | 0.00 | Mayfield | 1.88 |
| Richmond upon Thames | Barnes | 0.00 | Whitton | 3.64 |
| Southwark | Brunswick Park | 0.00 | Village | 1.27 |
| Sutton | Carshalton South and Clockhouse | 0.00 | Sutton North | 2.93 |
| Tower Hamlets | Bethnal Green North | 0.00 | St. Katherine's and Wapping | 1.11 |
| Waltham Forest | Cann Hall | 0.00 | Endlebury | 1.28 |
| Wandsworth | Balham | 0.00 | Latchmere | 1.52 |
| Westminster | Abbey Road | 0.00 | Vincent Square | 1.70 |
| | | | | |
| Inner London | | 0.39 | | |
| Outer London | | 0.50 | | |
| Greater London | | 0.45 | | |
| England and Wales | | 1.22 | | |

*Source: 2001 Census Area Statistics, Table CAS037*

**Map 153 Percentage of unemployed residents aged 16 to 64 formerly working in agriculture, hunting, forestry or fishing, 2001**

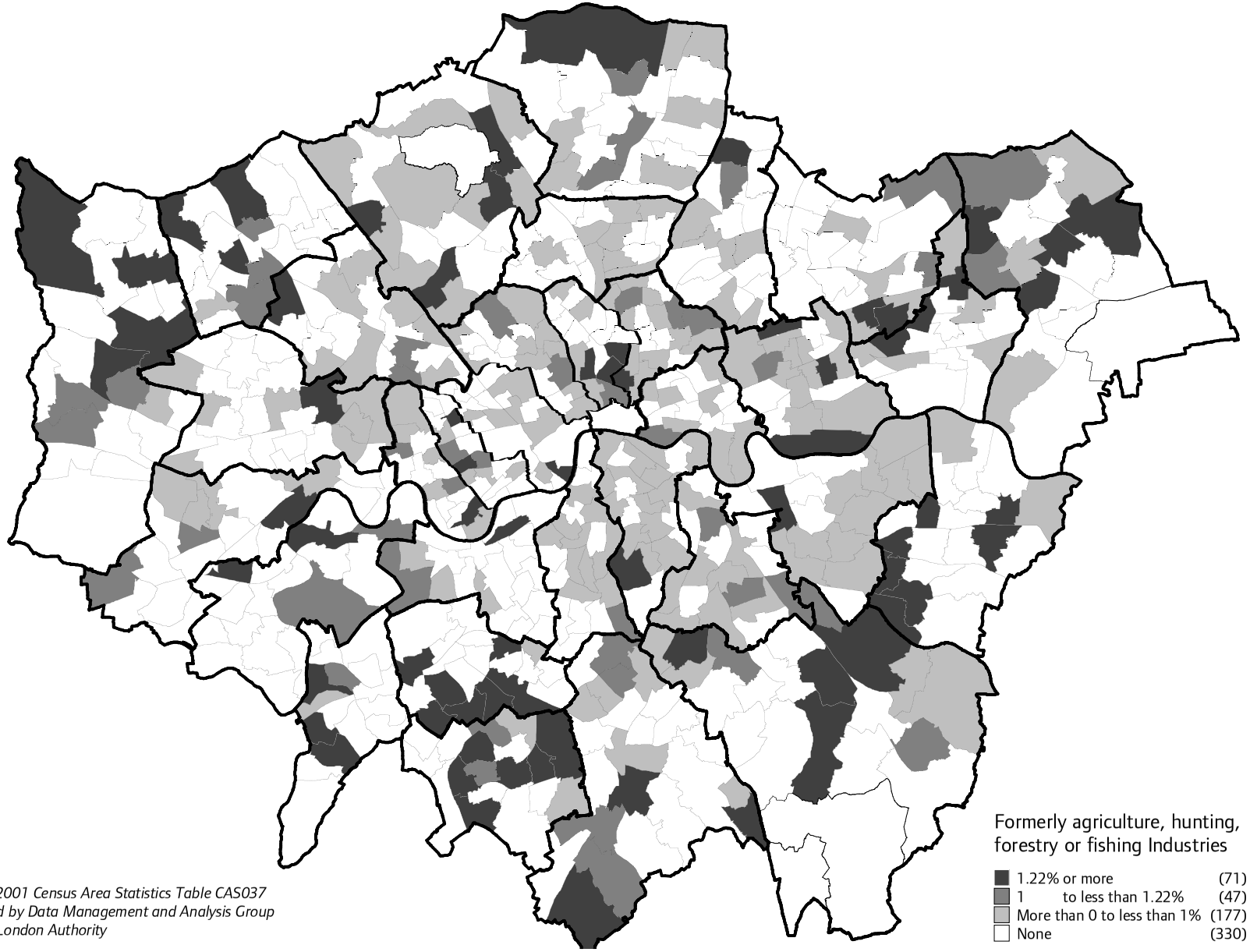


*Source: 2001 Census Area Statistics Table CAS037*
*Produced by Data Management and Analysis Group*
*Greater London Authority*

**Table 154 Percentage of unemployed residents aged 16 to 64 formerly working in mining and quarrying, electricity, gas and water supply, 2001**

| | Ward in the borough with the lowest value | | Ward in the borough with the highest value | |
|---|---|---|---|---|
| City of London | | 2.55 | | |
| Barking and Dagenham | Abbey | 0.00 | River | 0.88 |
| Barnet | Burnt Oak | 0.00 | Totteridge | 2.29 |
| Bexley | Belvedere | 0.00 | Barnehurst | 2.07 |
| Brent | Alperton | 0.00 | Northwick Park | 2.03 |
| Bromley | Bickley | 0.00 | Chelsfield and Pratts Bottom | 3.51 |
| Camden | Belsize | 0.00 | Holborn and Covent Garden | 1.06 |
| Croydon | Ashburton | 0.00 | Croham | 1.80 |
| Ealing | Cleveland | 0.00 | Southall Green | 1.88 |
| Enfield | Bowes | 0.00 | Chase | 1.70 |
| Greenwich | Blackheath Westcombe | 0.00 | Peninsula | 1.51 |
| Hackney | Cazenove | 0.00 | Lordship | 1.15 |
| Hammersmith and Fulham | Addison | 0.00 | Avonmore and Brook Green | 1.83 |
| Haringey | Bruce Grove | 0.00 | Alexandra | 1.82 |
| Harrow | Belmont | 0.00 | West Harrow | 1.29 |
| Havering | Brooklands | 0.00 | Emerson Park | 1.71 |
| Hillingdon | Barnhill | 0.00 | West Ruislip | 1.69 |
| Hounslow | Bedfont | 0.00 | Turnham Green | 1.20 |
| Islington | Bunhill | 0.00 | Barnsbury | 1.24 |
| Kensington and Chelsea | Abingdon | 0.00 | Redcliffe | 1.90 |
| Kingston upon Thames | Alexandra | 0.00 | Coombe Vale | 1.72 |
| Lambeth | Bishop's | 0.00 | Tulse Hill | 1.11 |
| Lewisham | Downham | 0.00 | Crofton Park | 1.30 |
| Merton | Cannon Hill | 0.00 | Lavender Fields | 2.44 |
| Newham | Beckton | 0.00 | Wall End | 0.92 |
| Redbridge | Aldborough | 0.00 | Chadwell | 2.27 |
| Richmond upon Thames | Barnes | 0.00 | East Sheen | 1.92 |
| Southwark | East Walworth | 0.00 | East Dulwich | 1.59 |
| Sutton | Beddington North | 0.00 | Sutton South | 3.28 |
| Tower Hamlets | Bethnal Green North | 0.00 | St. Dunstan's and Stepney Green | 0.57 |
| Waltham Forest | Cann Hall | 0.00 | Markhouse | 1.53 |
| Wandsworth | Balham | 0.00 | St. Mary's Park | 1.21 |
| Westminster | Abbey Road | 0.00 | Tachbrook | 1.94 |
| | | | | |
| Inner London | | 0.34 | | |
| Outer London | | 0.43 | | |
| Greater London | | 0.39 | | |
| England and Wales | | 0.75 | | |

*Source: 2001 Census Area Statistics, Table CAS037*

**Map 154 Percentage of unemployed residents aged 16 to 64 formerly working in mining and quarrying, electricity, gas and water supply, 2001**

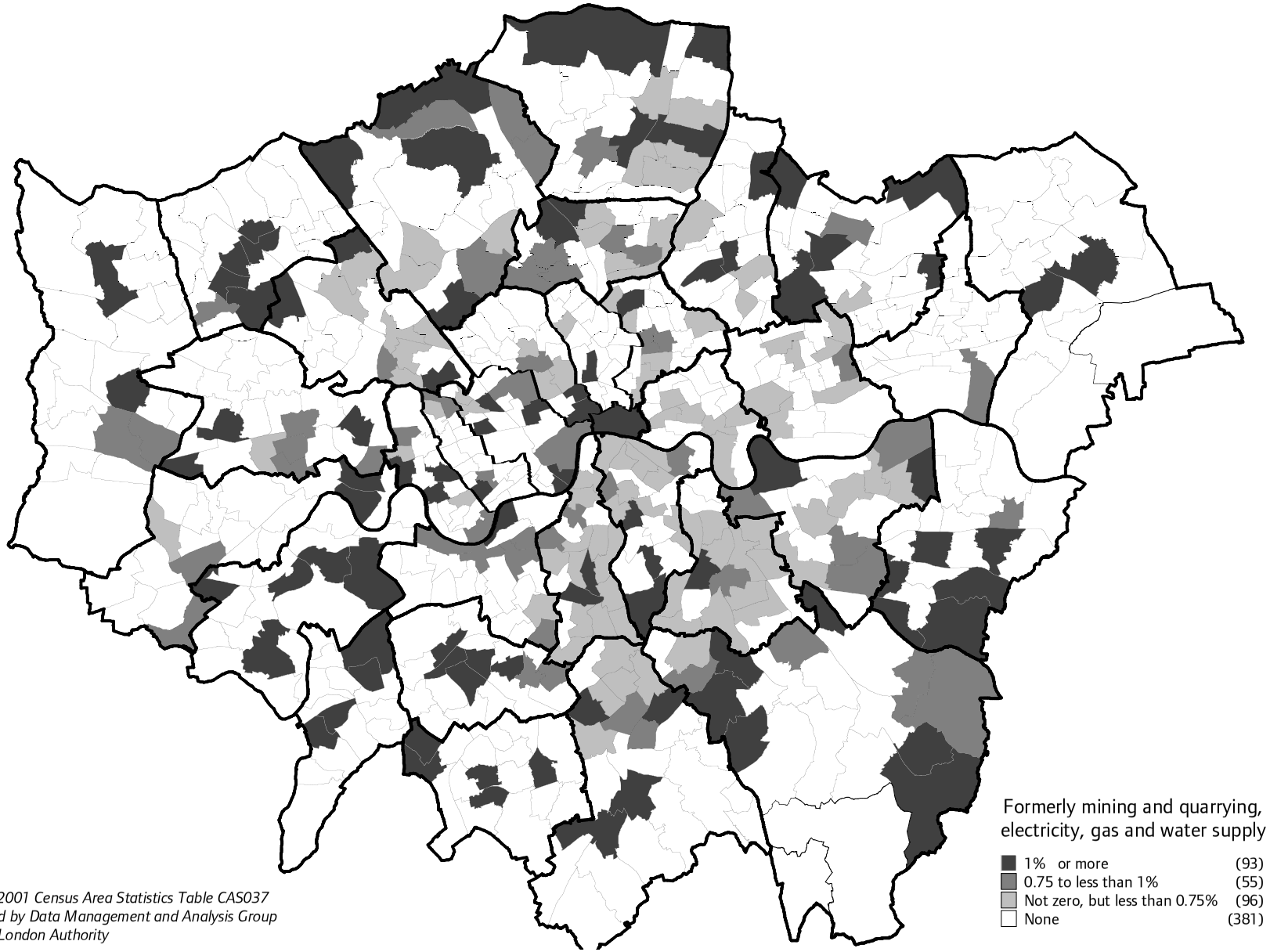


*Source: 2001 Census Area Statistics Table CAS037*
*Produced by Data Management and Analysis Group*
*Greater London Authority*

**Table 155 Percentage of unemployed residents aged 16 to 64 formerly working in manufacturing, 2001**

| | Ward in the borough with the lowest value | | Ward in the borough with the highest value | |
|---|---|---|---|---|
| City of London | | 6.38 | | |
| Barking and Dagenham | Whalebone | 4.78 | Eastbury | 12.38 |
| Barnet | Childs Hill | 4.11 | Oakleigh | 12.11 |
| Bexley | Danson Park | 1.50 | Barnehurst | 10.88 |
| Brent | Harlesden | 4.44 | Fryent | 10.69 |
| Bromley | Darwin | 0.00 | Kelsey and Eden Park | 8.55 |
| Camden | Swiss Cottage | 3.07 | Fortune Green | 6.99 |
| Croydon | Fieldway | 4.03 | Kenley | 10.85 |
| Ealing | East Acton | 5.16 | Southfield | 10.82 |
| Enfield | Highlands | 6.84 | Upper Edmonton | 12.44 |
| Greenwich | Eltham South | 4.29 | Blackheath Westcombe | 7.18 |
| Hackney | Haggerston | 6.64 | Victoria | 11.13 |
| Hammersmith and Fulham | Parsons Green and Walham | 1.28 | Palace Riverside | 9.73 |
| Haringey | Northumberland Park | 6.14 | Tottenham Green | 10.66 |
| Harrow | Marlborough | 3.15 | Roxeth | 10.76 |
| Havering | Romford Town | 6.62 | Cranham | 13.92 |
| Hillingdon | Brunel | 6.08 | Harefield | 14.77 |
| Hounslow | Feltham West | 3.17 | Turnham Green | 8.40 |
| Islington | Caledonian | 4.30 | Highbury East | 10.14 |
| Kensington and Chelsea | Golborne | 3.40 | Stanley | 9.18 |
| Kingston upon Thames | Alexandra | 0.00 | Tudor | 9.27 |
| Lambeth | Ferndale | 3.59 | Streatham South | 7.04 |
| Lewisham | Downham | 3.13 | Forest Hill | 6.31 |
| Merton | Hillside | 1.81 | Village | 10.45 |
| Newham | Beckton | 4.58 | East Ham South | 10.61 |
| Redbridge | Loxford | 6.13 | Barkingside | 12.12 |
| Richmond upon Thames | Hampton Wick | 3.65 | Hampton North | 11.05 |
| Southwark | Peckham Rye | 3.25 | East Dulwich | 8.49 |
| Sutton | Wallington South | 1.68 | Cheam | 12.50 |
| Tower Hamlets | Blackwall and Cubitt Town | 6.31 | Spitalfields and Banglatown | 15.43 |
| Waltham Forest | Chingford Green | 5.03 | Larkswood | 11.11 |
| Wandsworth | West Putney | 3.71 | East Putney | 7.81 |
| Westminster | Churchill | 2.62 | Bryanston and Dorset Square | 8.03 |
| | | | | |
| Inner London | | 6.34 | | |
| Outer London | | 7.42 | | |
| Greater London | | 6.87 | | |
| England and Wales | | 13.82 | | |

*Source: 2001 Census Area Statistics, Table CAS037*

**Map 155 Percentage of unemployed residents aged 16 to 64 formerly working in manufacturing, 2001**

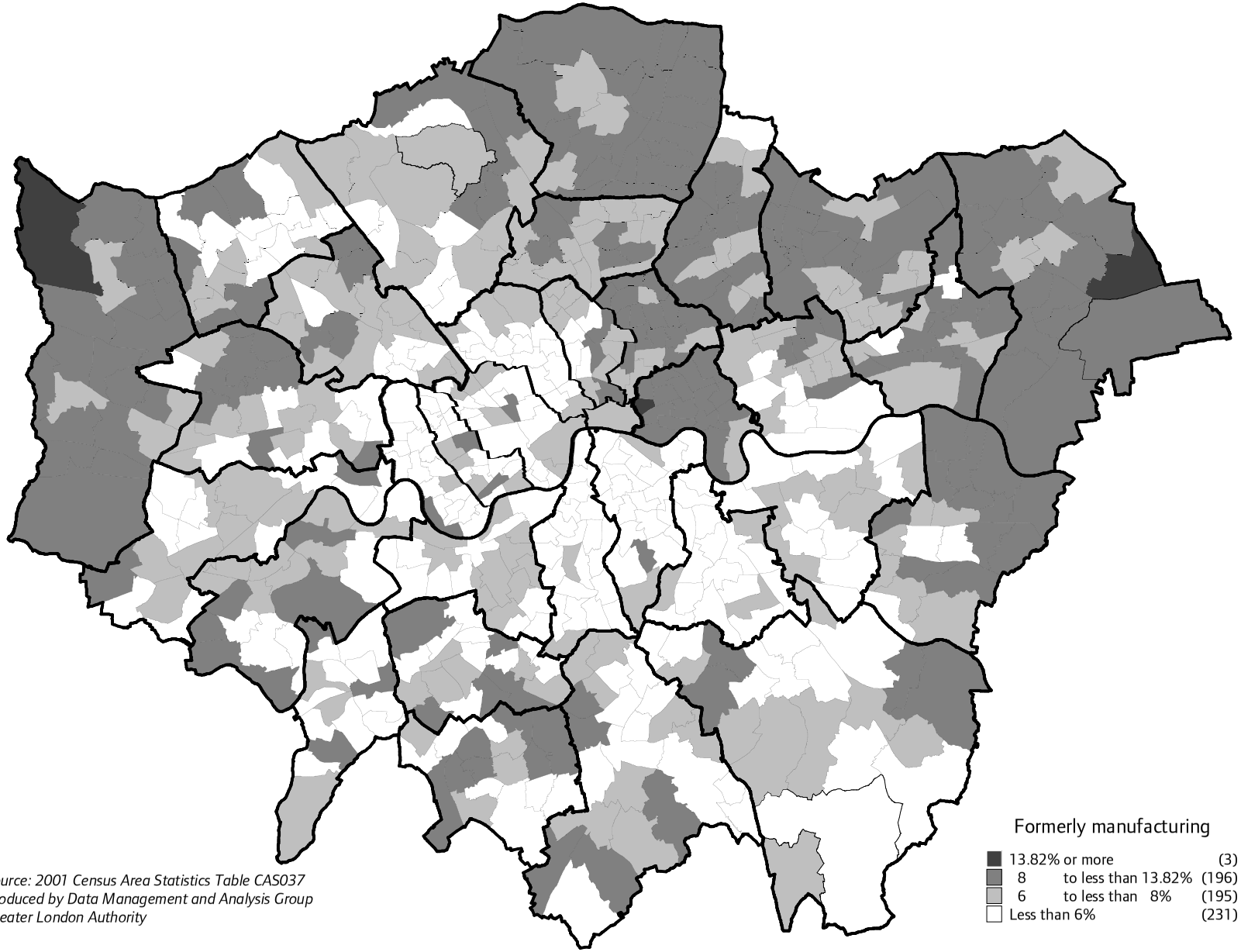


*Source: 2001 Census Area Statistics Table CAS037*
*Produced by Data Management and Analysis Group*
*Greater London Authority*

**Table 156 Percentage of unemployed residents aged 16 to 64 formerly working in construction, 2001**

| | Ward in the borough with the lowest value | | Ward in the borough with the highest value | |
|---|---|---|---|---|
| City of London | | 3.83 | | |
| Barking and Dagenham | Eastbrook | 5.37 | Mayesbrook | 12.33 |
| Barnet | Finchley Church End | 0.94 | East Barnet | 8.05 |
| Bexley | St. Mary's | 3.82 | Colyers | 13.73 |
| Brent | Brondesbury Park | 1.80 | Dudden Hill | 7.30 |
| Bromley | Copers Cope | 2.35 | Darwin | 12.33 |
| Camden | Frognal and Fitzjohns | 1.99 | Kilburn | 7.25 |
| Croydon | Norbury | 2.87 | New Addington | 14.94 |
| Ealing | Southfield | 1.75 | Hobbayne | 7.08 |
| Enfield | Bowes | 3.70 | Enfield Lock | 8.85 |
| Greenwich | Greenwich West | 3.77 | Coldharbour and New Eltham | 11.80 |
| Hackney | Leabridge | 3.10 | De Beauvoir | 8.41 |
| Hammersmith and Fulham | Palace Riverside | 3.24 | College Park and Old Oak | 7.71 |
| Haringey | Crouch End | 1.76 | West Green | 6.72 |
| Harrow | West Harrow | 1.72 | Pinner South | 7.74 |
| Havering | Squirrel's Heath | 7.73 | Gooshays | 16.95 |
| Hillingdon | Hillingdon East | 3.72 | Eastcote and East Ruislip | 11.59 |
| Hounslow | Cranford | 0.74 | Hanworth | 8.71 |
| Islington | Junction | 3.91 | Canonbury | 7.80 |
| Kensington and Chelsea | Hans Town | 0.90 | St. Charles | 8.60 |
| Kingston upon Thames | St. Mark's | 2.48 | Chessington North and Hook | 10.96 |
| Lambeth | Streatham Wells | 3.10 | Knight's Hill | 9.05 |
| Lewisham | Forest Hill | 4.89 | Downham | 11.94 |
| Merton | Hillside | 1.81 | Pollards Hill | 10.94 |
| Newham | Manor Park | 3.37 | Canning Town North | 9.94 |
| Redbridge | Clementswood | 2.03 | Seven Kings | 10.28 |
| Richmond upon Thames | South Richmond | 1.25 | Ham Petersham & Richmond Riverside | 10.12 |
| Southwark | Brunswick Park | 3.85 | Nunhead | 7.93 |
| Sutton | Sutton South | 4.92 | Nonsuch | 15.38 |
| Tower Hamlets | Spitalfields and Banglatown | 1.44 | Bow East | 8.63 |
| Waltham Forest | Forest | 3.94 | Valley | 11.67 |
| Wandsworth | East Putney | 2.70 | Wandsworth Common | 7.76 |
| Westminster | West End | 1.28 | Queen's Park | 7.11 |
| | | | | |
| Inner London | | 5.34 | | |
| Outer London | | 6.54 | | |
| Greater London | | 5.93 | | |
| England and Wales | | 7.42 | | |

*Source: 2001 Census Area Statistics, Table CAS037*

**Map 156 Percentage of unemployed residents aged 16 to 64 formerly working in construction, 2001**

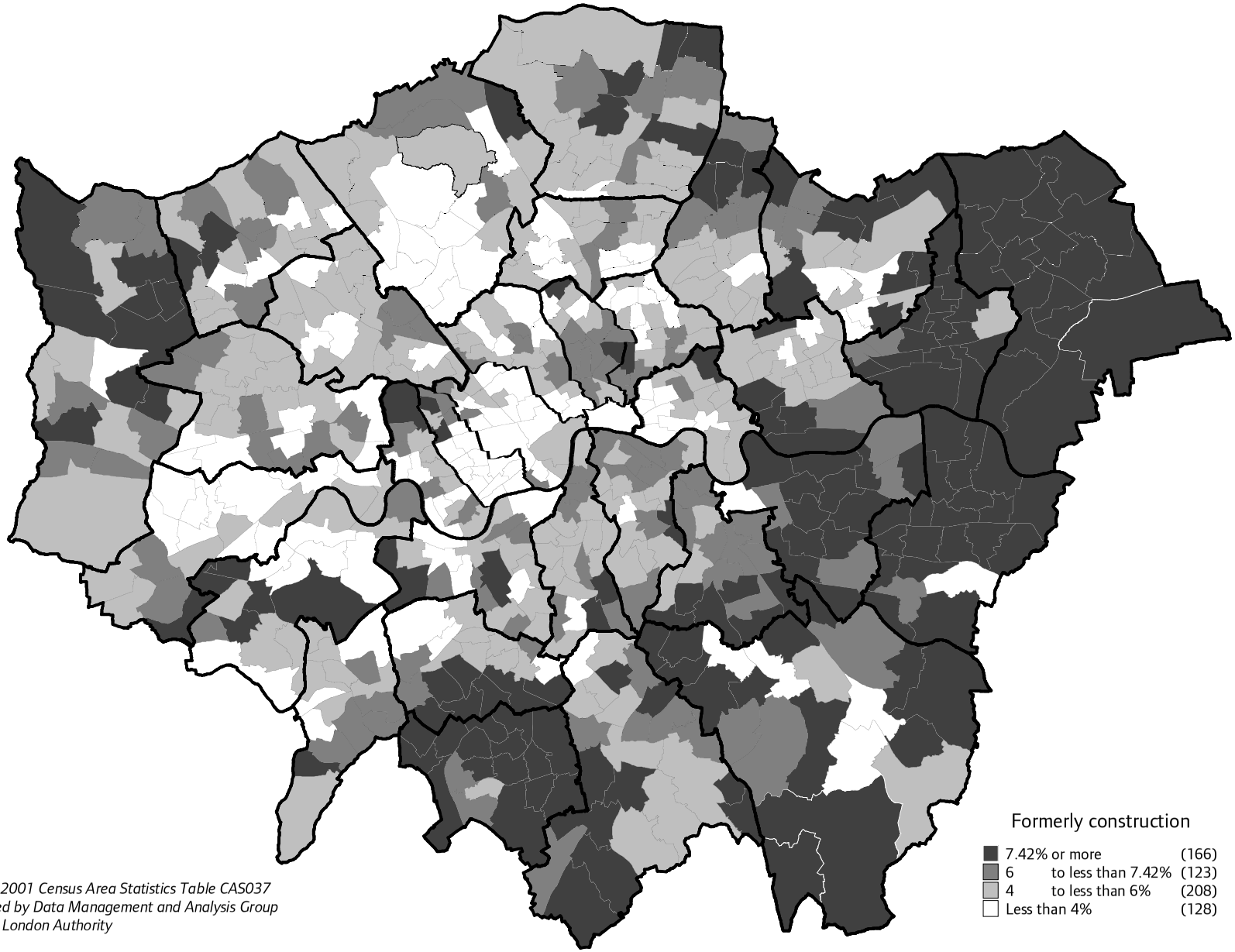


*Source: 2001 Census Area Statistics Table CAS037*
*Produced by Data Management and Analysis Group*
*Greater London Authority*

**Table 157 Percentage of unemployed residents aged 16 to 64 formerly working in wholesale and retail trade, repair of motor vehicles, 2001**

| | Ward in the borough with the lowest value | | Ward in the borough with the highest value | |
|---|---|---|---|---|
| City of London | | 9.36 | | |
| Barking and Dagenham | Mayesbrook | 13.33 | Eastbury | 21.59 |
| Barnet | Childs Hill | 13.01 | Colindale | 24.88 |
| Bexley | Sidcup | 12.20 | St. Michael's | 21.36 |
| Brent | Mapesbury | 13.01 | Welsh Harp | 23.46 |
| Bromley | Copers Cope | 12.75 | Farnborough and Crofton | 21.57 |
| Camden | Highgate | 7.65 | Bloomsbury | 15.24 |
| Croydon | Thornton Heath | 12.22 | Selhurst | 23.72 |
| Ealing | Hanger Hill | 11.92 | Greenford Green | 22.91 |
| Enfield | Grange | 13.33 | Ponders End | 20.53 |
| Greenwich | Eltham West | 9.38 | Eltham South | 18.48 |
| Hackney | Lordship | 7.88 | Queensbridge | 15.70 |
| Hammersmith and Fulham | Fulham Reach | 10.98 | Parsons Green and Walham | 19.55 |
| Haringey | Fortis Green | 8.83 | Woodside | 18.05 |
| Harrow | Pinner | 12.32 | Marlborough | 24.41 |
| Havering | Brooklands | 13.85 | Heaton | 20.85 |
| Hillingdon | West Drayton | 12.27 | Brunel | 27.36 |
| Hounslow | Chiswick Riverside | 10.96 | Heston Central | 21.82 |
| Islington | Highbury East | 10.14 | Caledonian | 15.29 |
| Kensington and Chelsea | Royal Hospital | 3.52 | St. Charles | 16.06 |
| Kingston upon Thames | St. James | 10.27 | St. Mark's | 31.13 |
| Lambeth | Stockwell | 10.13 | Streatham Wells | 21.24 |
| Lewisham | Ladywell | 12.12 | Grove Park | 17.42 |
| Merton | Hillside | 6.63 | Graveney | 24.92 |
| Newham | Custom House | 9.72 | Green Street West | 19.36 |
| Redbridge | Monkhams | 10.29 | Barkingside | 22.73 |
| Richmond upon Thames | South Richmond | 9.58 | South Twickenham | 17.84 |
| Southwark | Surrey Docks | 9.39 | East Dulwich | 16.18 |
| Sutton | Wallington North | 7.25 | Stonecot | 22.70 |
| Tower Hamlets | Millwall | 11.20 | Bethnal Green South | 17.64 |
| Waltham Forest | Endlebury | 12.82 | Hatch Lane | 21.22 |
| Wandsworth | East Putney | 9.61 | Roehampton | 21.37 |
| Westminster | Warwick | 8.44 | West End | 16.99 |
| | | | | |
| Inner London | | 13.61 | | |
| Outer London | | 17.16 | | |
| Greater London | | 15.36 | | |
| England and Wales | | 16.61 | | |

*Source: 2001 Census Area Statistics, Table CAS037*

**Map 157 Percentage of unemployed residents aged 16 to 64 formerly working in wholesale and retail trade, repair of motor vehicles, 2001**

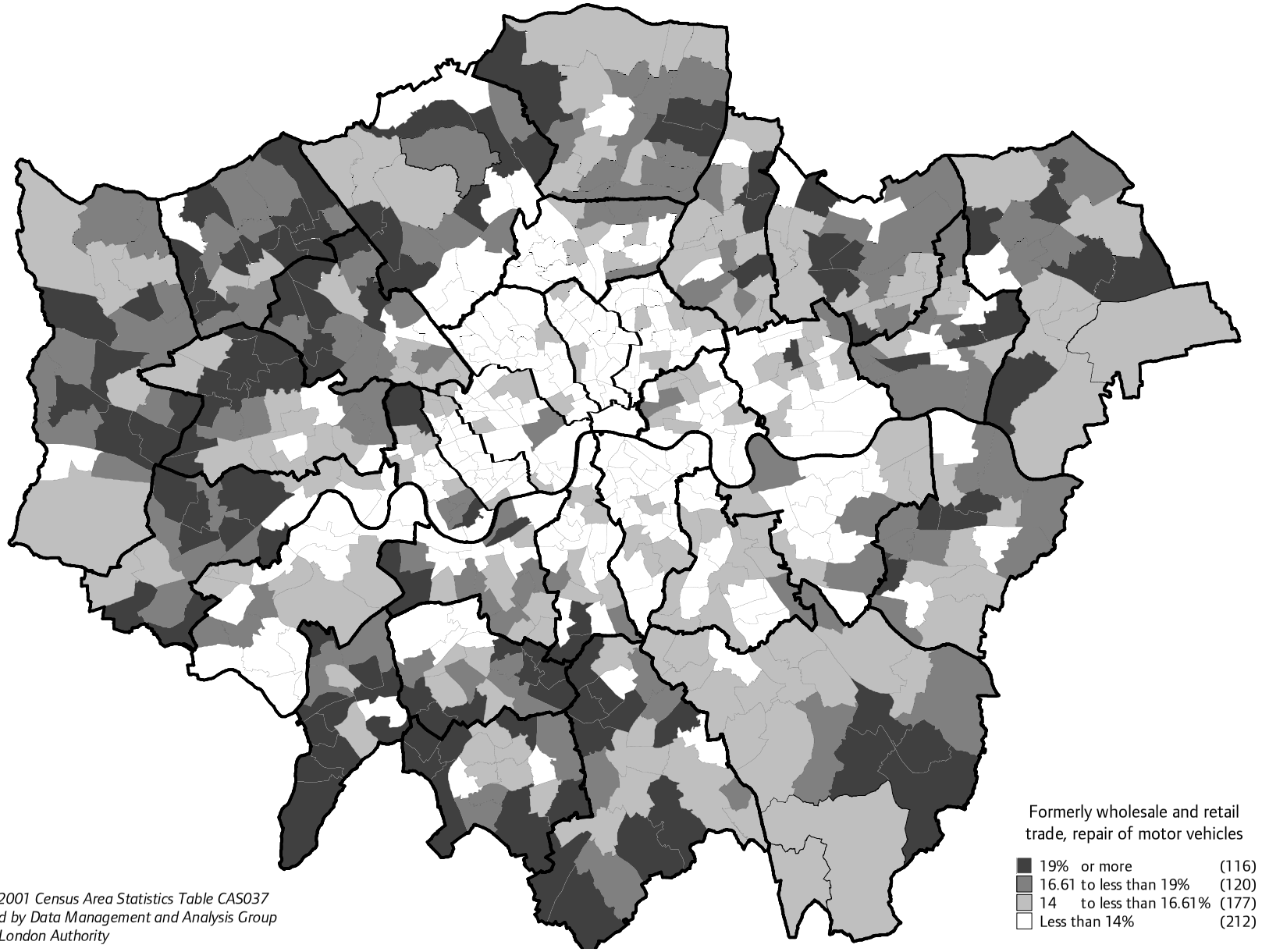


*Source: 2001 Census Area Statistics Table CAS037*
*Produced by Data Management and Analysis Group*
*Greater London Authority*

**Table 158 Percentage of unemployed residents aged 16 to 64 formerly working in hotels and restaurants, 2001**

| | Ward in the borough with the lowest value | | Ward in the borough with the highest value | |
|---|---|---|---|---|
| City of London | | 4.68 | | |
| Barking and Dagenham | Becontree | 3.10 | Whalebone | 8.61 |
| Barnet | Oakleigh | 3.11 | Garden Suburb | 8.79 |
| Bexley | Sidcup | 0.00 | North End | 7.54 |
| Brent | Dollis Hill | 2.76 | Dudden Hill | 9.17 |
| Bromley | West Wickham | 1.46 | Darwin | 8.22 |
| Camden | Hampstead Town | 2.96 | Camden Town with Primrose Hill | 13.38 |
| Croydon | Selsdon and Ballards | 1.88 | Fairfield | 10.81 |
| Ealing | Ealing Common | 3.74 | Walpole | 7.80 |
| Enfield | Southgate | 3.38 | Enfield Highway | 8.14 |
| Greenwich | Eltham North | 4.00 | Charlton | 8.75 |
| Hackney | Springfield | 4.39 | Hackney Central | 10.05 |
| Hammersmith and Fulham | Munster | 4.55 | Fulham Broadway | 9.23 |
| Haringey | Tottenham Green | 4.42 | West Green | 8.96 |
| Harrow | Queensbury | 3.01 | Stanmore Park | 7.45 |
| Havering | South Hornchurch | 1.85 | Heaton | 6.51 |
| Hillingdon | Eastcote and East Ruislip | 2.90 | West Drayton | 12.64 |
| Hounslow | Chiswick Homefields | 5.24 | Cranford | 14.07 |
| Islington | St. George's | 4.17 | Holloway | 11.48 |
| Kensington and Chelsea | Brompton | 2.72 | Earl's Court | 11.21 |
| Kingston upon Thames | Chessington North and Hook | 3.42 | Coombe Hill | 12.92 |
| Lambeth | Streatham South | 5.05 | Clapham Common | 9.65 |
| Lewisham | Downham | 2.74 | New Cross | 9.95 |
| Merton | Merton Park | 1.66 | Dundonald | 11.30 |
| Newham | Canning Town South | 5.91 | Canning Town North | 9.65 |
| Redbridge | Seven Kings | 2.80 | Snaresbrook | 7.23 |
| Richmond upon Thames | Mortlake and Barnes Common | 3.24 | South Richmond | 10.42 |
| Southwark | College | 4.14 | East Walworth | 10.33 |
| Sutton | Wandle Valley | 1.61 | The Wrythe | 8.80 |
| Tower Hamlets | Bow East | 9.59 | Shadwell | 16.53 |
| Waltham Forest | Larkswood | 3.83 | Chingford Green | 15.08 |
| Wandsworth | Northcote | 3.85 | Queenstown | 8.98 |
| Westminster | Tachbrook | 5.83 | Maida Vale | 12.07 |
| | | | | |
| Inner London | | 7.77 | | |
| Outer London | | 5.76 | | |
| Greater London | | 6.78 | | |
| England and Wales | | 7.12 | | |

*Source: 2001 Census Area Statistics, Table CAS037*

**Map 158 Percentage of unemployed residents aged 16 to 64 formerly working in hotels and restaurants, 2001**

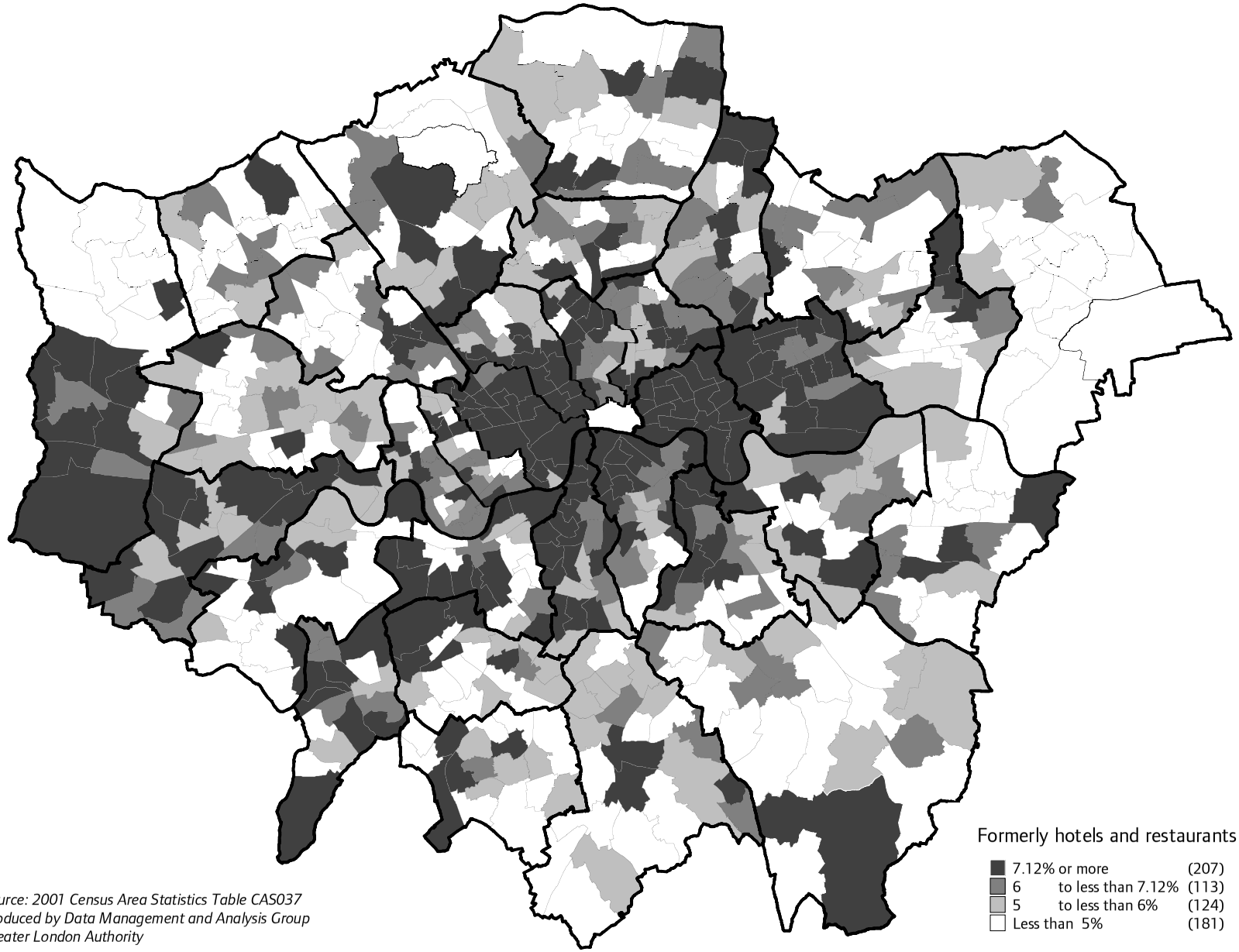


*Source: 2001 Census Area Statistics Table CAS037*
*Produced by Data Management and Analysis Group*
*Greater London Authority*

**Table 159 Percentage of unemployed residents aged 16 to 64 formerly working in transport, storage and communication, 2001**

| | Ward in the borough with the lowest value | | Ward in the borough with the highest value | |
|---|---|---|---|---|
| City of London | | 3.40 | | |
| Barking and Dagenham | Valence | 5.38 | Mayesbrook | 11.67 |
| Barnet | Burnt Oak | 3.72 | Finchley Church End | 7.52 |
| Bexley | Blendon and Penhill | 3.70 | Belvedere | 11.22 |
| Brent | Mapesbury | 4.39 | Preston | 8.99 |
| Bromley | Crystal Palace | 3.07 | Cray Valley East | 6.76 |
| Camden | Hampstead Town | 2.22 | Gospel Oak | 6.90 |
| Croydon | Bensham Manor | 3.86 | Upper Norwood | 9.93 |
| Ealing | Ealing Broadway | 4.55 | Norwood Green | 12.36 |
| Enfield | Haselbury | 4.01 | Chase | 8.50 |
| Greenwich | Eltham South | 3.96 | Coldharbour and New Eltham | 7.45 |
| Hackney | Chatham | 3.88 | De Beauvoir | 9.51 |
| Hammersmith and Fulham | Palace Riverside | 1.62 | Hammersmith Broadway | 7.35 |
| Haringey | Stroud Green | 2.96 | Woodside | 6.32 |
| Harrow | West Harrow | 2.59 | Queensbury | 9.40 |
| Havering | Cranham | 1.90 | Harold Wood | 11.90 |
| Hillingdon | West Ruislip | 3.95 | Heathrow Villages | 14.46 |
| Hounslow | Chiswick Homefields | 4.87 | Heston East | 14.20 |
| Islington | Highbury East | 2.07 | Caledonian | 7.56 |
| Kensington and Chelsea | Pembridge | 1.28 | Hans Town | 8.41 |
| Kingston upon Thames | Grove | 2.99 | Old Malden | 12.08 |
| Lambeth | Thornton | 4.19 | Bishop's | 8.20 |
| Lewisham | Crofton Park | 3.35 | Catford South | 8.33 |
| Merton | Lower Morden | 3.45 | Hillside | 10.84 |
| Newham | East Ham North | 2.81 | Royal Docks | 8.64 |
| Redbridge | Monkhams | 1.71 | Fullwell | 8.52 |
| Richmond upon Thames | South Richmond | 2.92 | Teddington | 8.72 |
| Southwark | Chaucer | 3.53 | Riverside | 7.76 |
| Sutton | Wallington North | 3.63 | Belmont | 9.38 |
| Tower Hamlets | Spitalfields and Banglatown | 2.06 | Bow West | 6.97 |
| Waltham Forest | Higham Hill | 3.13 | Grove Green | 7.43 |
| Wandsworth | West Putney | 4.29 | Graveney | 8.45 |
| Westminster | Westbourne | 2.30 | St. James's | 7.47 |
| | | | | |
| Inner London | | 5.34 | | |
| Outer London | | 6.46 | | |
| Greater London | | 5.89 | | |
| England and Wales | | 5.32 | | |

*Source: 2001 Census Area Statistics, Table CAS037*

**Map 159 Percentage of unemployed residents aged 16 to 64 formerly working in transport, storage and communication, 2001**

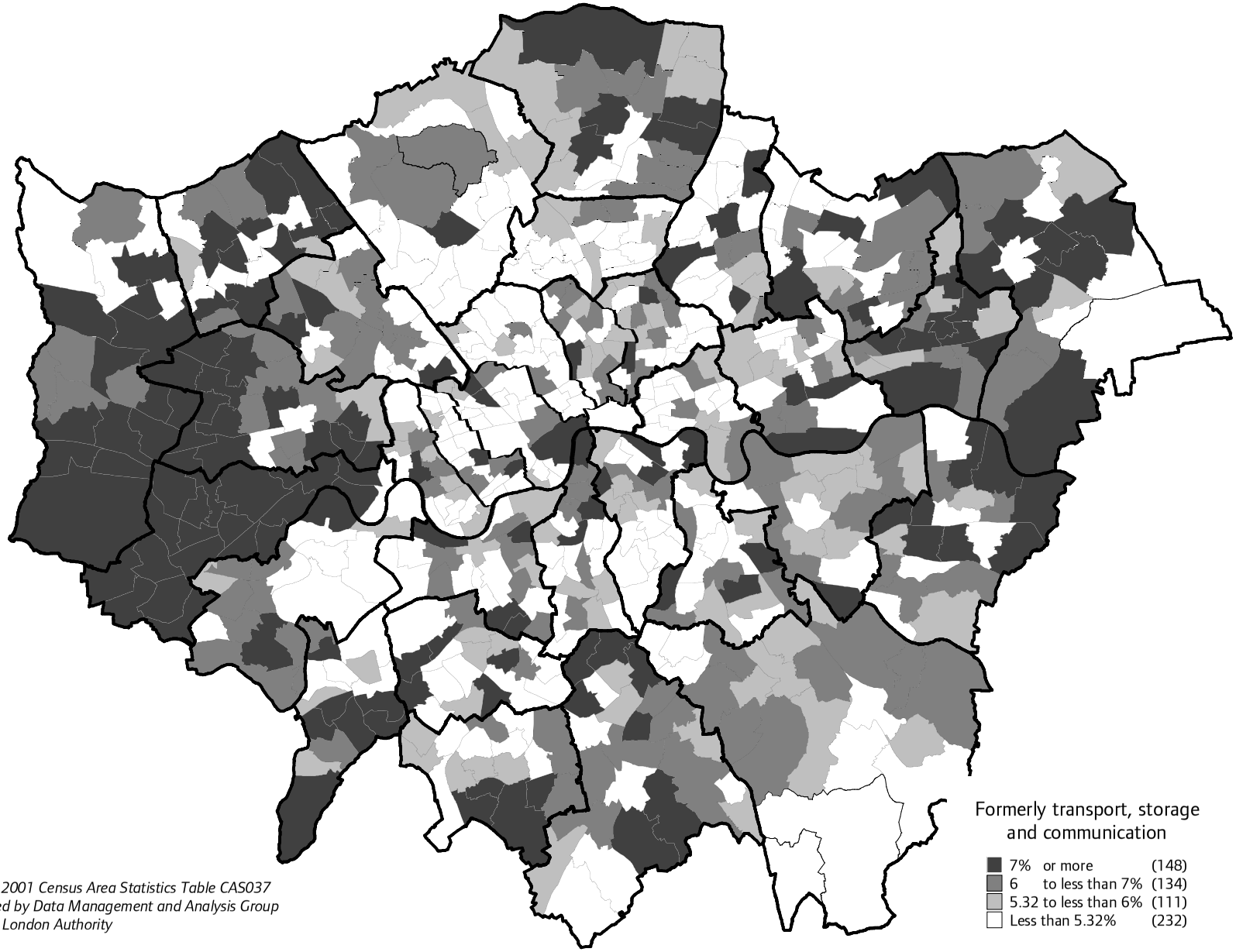


*Source: 2001 Census Area Statistics Table CAS037*
*Produced by Data Management and Analysis Group*
*Greater London Authority*

**Table 160 Percentage of unemployed residents aged 16 to 64 formerly working in financial intermediation, 2001**

| | Ward in the borough with the lowest value | | Ward in the borough with the highest value | |
|---|---|---|---|---|
| City of London | | 18.30 | | |
| Barking and Dagenham | Mayesbrook | 1.00 | Eastbrook | 7.02 |
| Barnet | Colindale | 1.64 | High Barnet | 6.37 |
| Bexley | North End | 2.51 | Sidcup | 12.20 |
| Brent | Kensal Green | 0.97 | Dudden Hill | 6.45 |
| Bromley | Crystal Palace | 2.69 | Bickley | 14.15 |
| Camden | St. Pancras and Somers Town | 1.63 | Swiss Cottage | 8.18 |
| Croydon | Thornton Heath | 1.30 | Coulsdon West | 8.38 |
| Ealing | Southall Broadway | 0.00 | Hanger Hill | 6.40 |
| Enfield | Bowes | 1.85 | Grange | 8.44 |
| Greenwich | Eltham West | 1.14 | Eltham South | 5.94 |
| Hackney | Hackney Central | 0.78 | De Beauvoir | 4.20 |
| Hammersmith and Fulham | Wormholt and White City | 2.37 | Parsons Green and Walham | 11.54 |
| Haringey | Northumberland Park | 0.70 | Fortis Green | 7.26 |
| Harrow | Roxeth | 0.95 | Hatch End | 6.45 |
| Havering | South Hornchurch | 3.69 | Upminster | 12.34 |
| Hillingdon | Charville | 0.00 | Northwood Hills | 5.24 |
| Hounslow | Bedfont | 0.00 | Chiswick Homefields | 5.99 |
| Islington | Junction | 0.98 | Highbury East | 4.38 |
| Kensington and Chelsea | St. Charles | 1.34 | Brompton | 12.06 |
| Kingston upon Thames | Canbury | 1.51 | St. James | 8.22 |
| Lambeth | Stockwell | 1.52 | St. Leonard's | 3.75 |
| Lewisham | Bellingham | 1.65 | Grove Park | 6.07 |
| Merton | Lavender Fields | 0.81 | Village | 11.19 |
| Newham | East Ham North | 1.09 | Beckton | 3.88 |
| Redbridge | Hainault | 3.38 | Monkhams | 12.57 |
| Richmond upon Thames | Teddington | 1.74 | Twickenham Riverside | 9.09 |
| Southwark | Peckham Rye | 0.87 | Village | 5.93 |
| Sutton | Cheam | 0.00 | Wallington South | 7.26 |
| Tower Hamlets | Spitalfields and Banglatown | 1.03 | Blackwall and Cubitt Town | 7.17 |
| Waltham Forest | Chapel End | 0.86 | Endlebury | 10.68 |
| Wandsworth | Furzedown | 2.14 | Balham | 7.24 |
| Westminster | Queen's Park | 0.00 | Hyde Park | 9.64 |
| | | | | |
| Inner London | | 3.18 | | |
| Outer London | | 3.80 | | |
| Greater London | | 3.48 | | |
| England and Wales | | 2.24 | | |

*Source: 2001 Census Area Statistics, Table CAS037*

**Map 160 Percentage of unemployed residents aged 16 to 64 formerly working in financial intermediation, 2001**

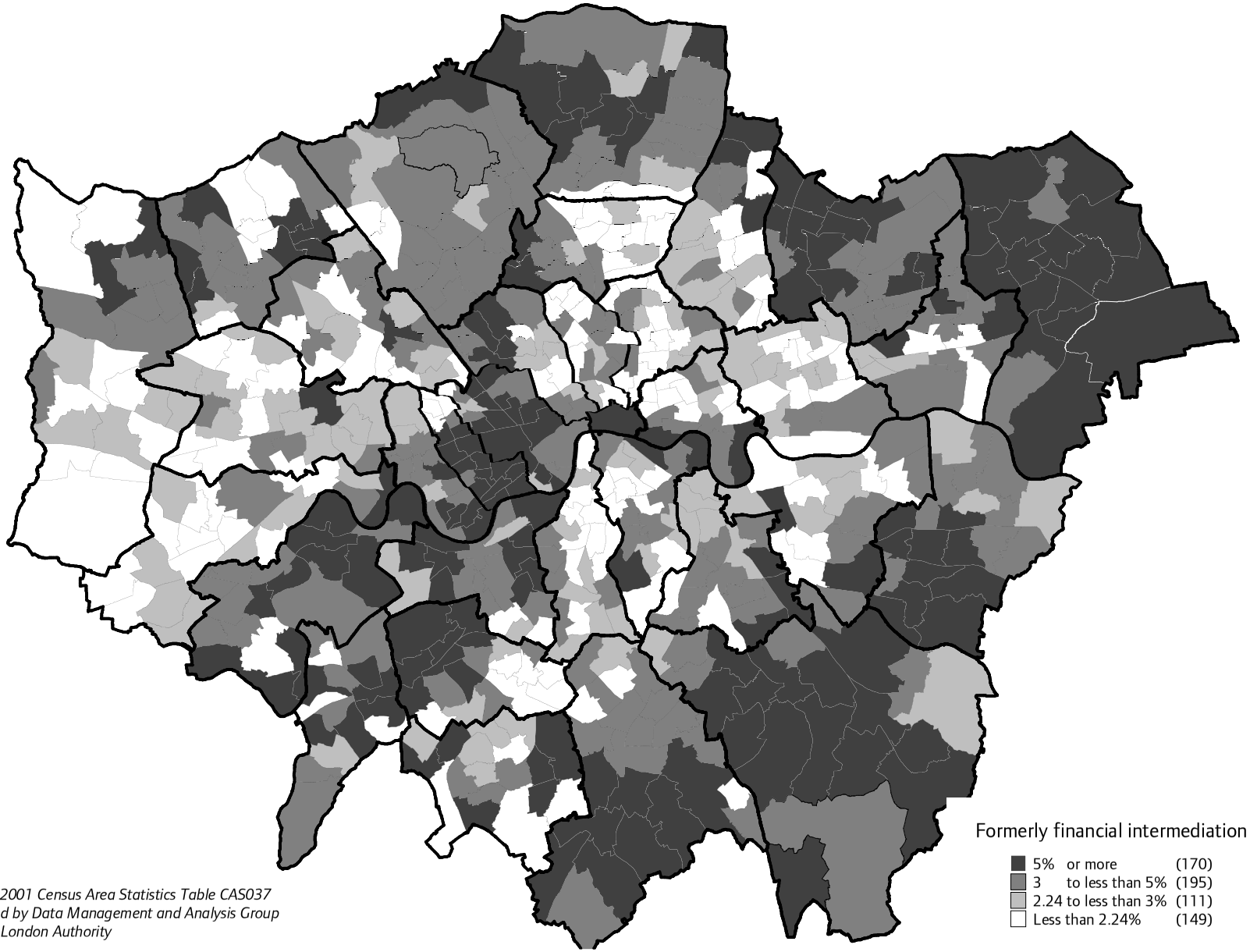


*Source: 2001 Census Area Statistics Table CAS037*
*Produced by Data Management and Analysis Group*
*Greater London Authority*

**Table 161 Percentage of unemployed residents aged 16 to 64 formerly working in real estate, renting and business activities, 2001**

| | Ward in the borough with the lowest value | | Ward in the borough with the highest value | |
|---|---|---|---|---|
| City of London | | 9.36 | | |
| Barking and Dagenham | Valence | 5.73 | Goresbrook | 13.86 |
| Barnet | Hale | 8.89 | Finchley Church End | 19.12 |
| Bexley | Belvedere | 5.77 | Longlands | 15.07 |
| Brent | Welsh Harp | 7.46 | Mapesbury | 16.91 |
| Bromley | Mottingham and Chislehurst North | 8.75 | Copers Cope | 21.14 |
| Camden | Haverstock | 10.38 | Hampstead Town | 19.26 |
| Croydon | New Addington | 6.71 | Purley | 21.96 |
| Ealing | Dormers Wells | 9.63 | Hanger Hill | 20.64 |
| Enfield | Jubilee | 7.01 | Grange | 19.11 |
| Greenwich | Middle Park and Sutcliffe | 7.84 | Blackheath Westcombe | 17.69 |
| Hackney | New River | 8.24 | Haggerston | 13.57 |
| Hammersmith and Fulham | Wormholt and White City | 9.64 | Munster | 20.91 |
| Haringey | Northumberland Park | 6.84 | Highgate | 18.51 |
| Harrow | Marlborough | 9.06 | Pinner | 22.27 |
| Havering | Hylands | 7.81 | Upminster | 16.23 |
| Hillingdon | Barnhill | 9.38 | Northwood | 22.06 |
| Hounslow | Bedfont | 10.86 | Chiswick Homefields | 22.10 |
| Islington | Hillrise | 8.84 | Highbury West | 15.60 |
| Kensington and Chelsea | St. Charles | 7.65 | Royal Hospital | 26.13 |
| Kingston upon Thames | Tolworth and Hook Rise | 7.18 | Berrylands | 16.74 |
| Lambeth | Knight's Hill | 10.43 | Streatham Wells | 20.16 |
| Lewisham | Lee Green | 6.73 | Forest Hill | 14.35 |
| Merton | St. Helier | 6.03 | Hillside | 30.12 |
| Newham | Green Street East | 6.81 | Canning Town North | 12.43 |
| Redbridge | Hainault | 7.43 | Barkingside | 14.02 |
| Richmond upon Thames | South Twickenham | 13.62 | North Richmond | 24.23 |
| Southwark | Nunhead | 10.19 | Surrey Docks | 20.89 |
| Sutton | Wandle Valley | 8.39 | Sutton West | 19.35 |
| Tower Hamlets | Shadwell | 5.87 | Millwall | 14.83 |
| Waltham Forest | Wood Street | 7.59 | Markhouse | 14.18 |
| Wandsworth | Latchmere | 10.12 | Thamesfield | 25.30 |
| Westminster | Church Street | 10.03 | Tachbrook | 21.68 |
| | | | | |
| Inner London | | 12.57 | | |
| Outer London | | 12.14 | | |
| Greater London | | 12.36 | | |
| England and Wales | | 9.36 | | |

*Source: 2001 Census Area Statistics, Table CAS037*

**Map 161 Percentage of unemployed residents aged 16 to 64 formerly working in real estate, renting and business activities, 2001**

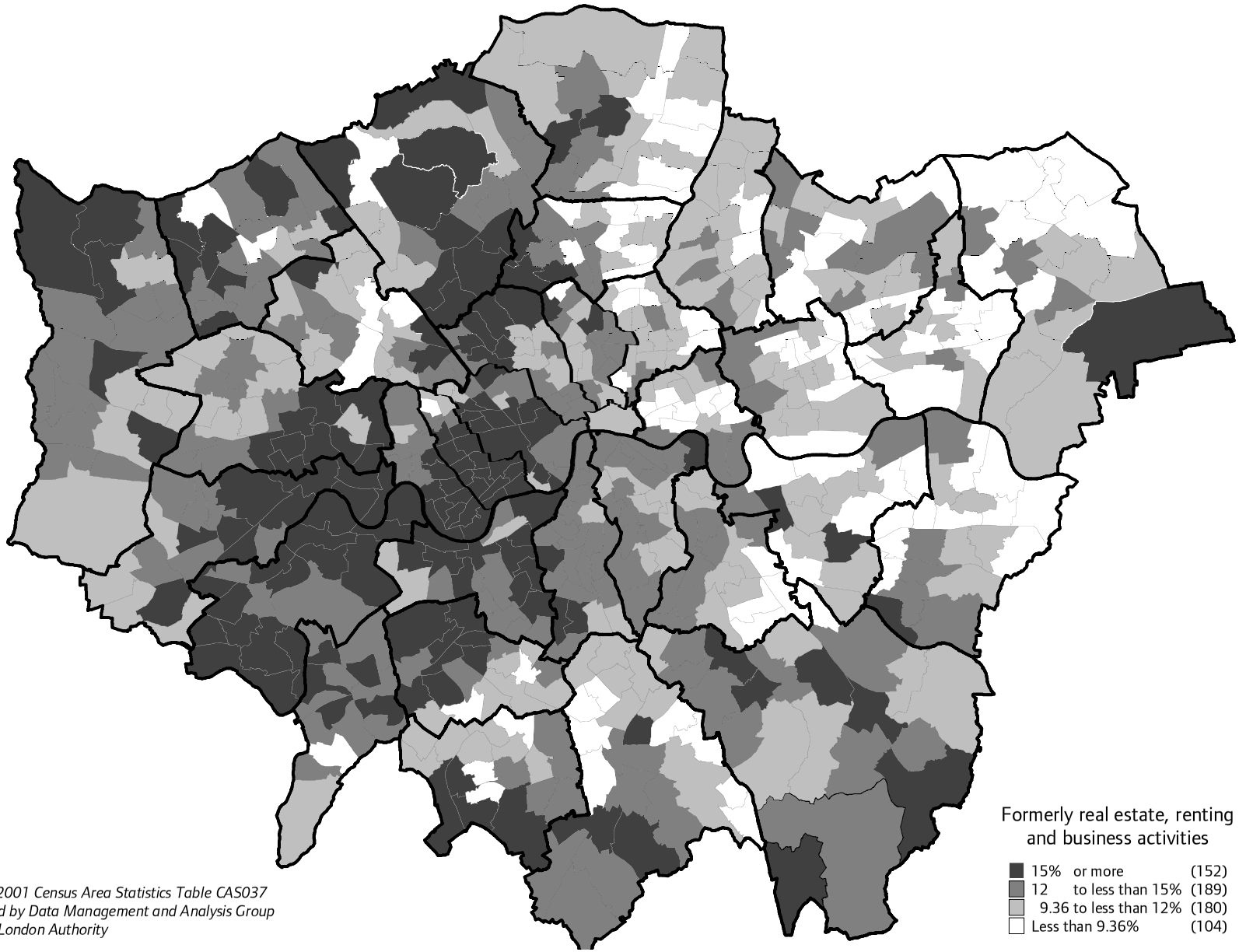


*Source: 2001 Census Area Statistics Table CAS037*
*Produced by Data Management and Analysis Group*
*Greater London Authority*

**Table 162 Percentage of unemployed residents aged 16 to 64 formerly working in public administration and defence, social security, 2001**

| | Ward in the borough with the lowest value | | Ward in the borough with the highest value | |
|---|---|---|---|---|
| City of London | | 1.28 | | |
| Barking and Dagenham | Alibon | 0.91 | Becontree | 4.06 |
| Barnet | West Hendon | 1.42 | Burnt Oak | 3.05 |
| Bexley | East Wickham | 0.00 | Danson Park | 4.50 |
| Brent | Sudbury | 0.85 | Brondesbury Park | 2.47 |
| Bromley | Darwin | 0.00 | Hayes and Coney Hall | 4.98 |
| Camden | Kentish Town | 0.61 | Highgate | 3.46 |
| Croydon | Selsdon and Ballards | 0.00 | Sanderstead | 3.75 |
| Ealing | East Acton | 0.00 | Ealing Broadway | 3.41 |
| Enfield | Southgate Green | 0.70 | Enfield Highway | 3.41 |
| Greenwich | Eltham South | 0.99 | Woolwich Common | 3.80 |
| Hackney | Chatham | 0.47 | Stoke Newington Central | 3.29 |
| Hammersmith and Fulham | Sands End | 0.00 | Palace Riverside | 5.41 |
| Haringey | Seven Sisters | 0.52 | Highgate | 2.69 |
| Harrow | Belmont | 0.00 | Stanmore Park | 4.79 |
| Havering | Elm Park | 0.00 | Harold Wood | 3.57 |
| Hillingdon | Cavendish | 0.00 | Ickenham | 4.80 |
| Hounslow | Brentford | 0.83 | Hounslow Central | 4.28 |
| Islington | Junction | 0.59 | St. Peter's | 2.66 |
| Kensington and Chelsea | Abingdon | 0.00 | Royal Hospital | 3.02 |
| Kingston upon Thames | Beverley | 0.00 | Alexandra | 5.59 |
| Lambeth | Stockwell | 0.89 | Knight's Hill | 3.37 |
| Lewisham | Brockley | 0.83 | Catford South | 3.29 |
| Merton | Dundonald | 0.00 | West Barnes | 5.42 |
| Newham | Green Street East | 0.80 | Forest Gate South | 2.98 |
| Redbridge | Barkingside | 0.00 | Clayhall | 3.77 |
| Richmond upon Thames | Barnes | 0.00 | Twickenham Riverside | 4.09 |
| Southwark | Rotherhithe | 0.99 | The Lane | 4.68 |
| Sutton | Beddington North | 0.00 | Sutton South | 5.46 |
| Tower Hamlets | Bow West | 0.00 | Shadwell | 2.05 |
| Waltham Forest | Larkswood | 0.00 | Wood Street | 3.70 |
| Wandsworth | Southfields | 0.00 | Bedford | 2.95 |
| Westminster | Marylebone High Street | 0.00 | Warwick | 5.31 |
| | | | | |
| Inner London | | 1.88 | | |
| Outer London | | 2.04 | | |
| Greater London | | 1.96 | | |
| England and Wales | | 1.96 | | |

*Source: 2001 Census Area Statistics, Table CAS037*

**Map 162 Percentage of unemployed residents aged 16 to 64 formerly working in public administration and defence, social security, 2001**

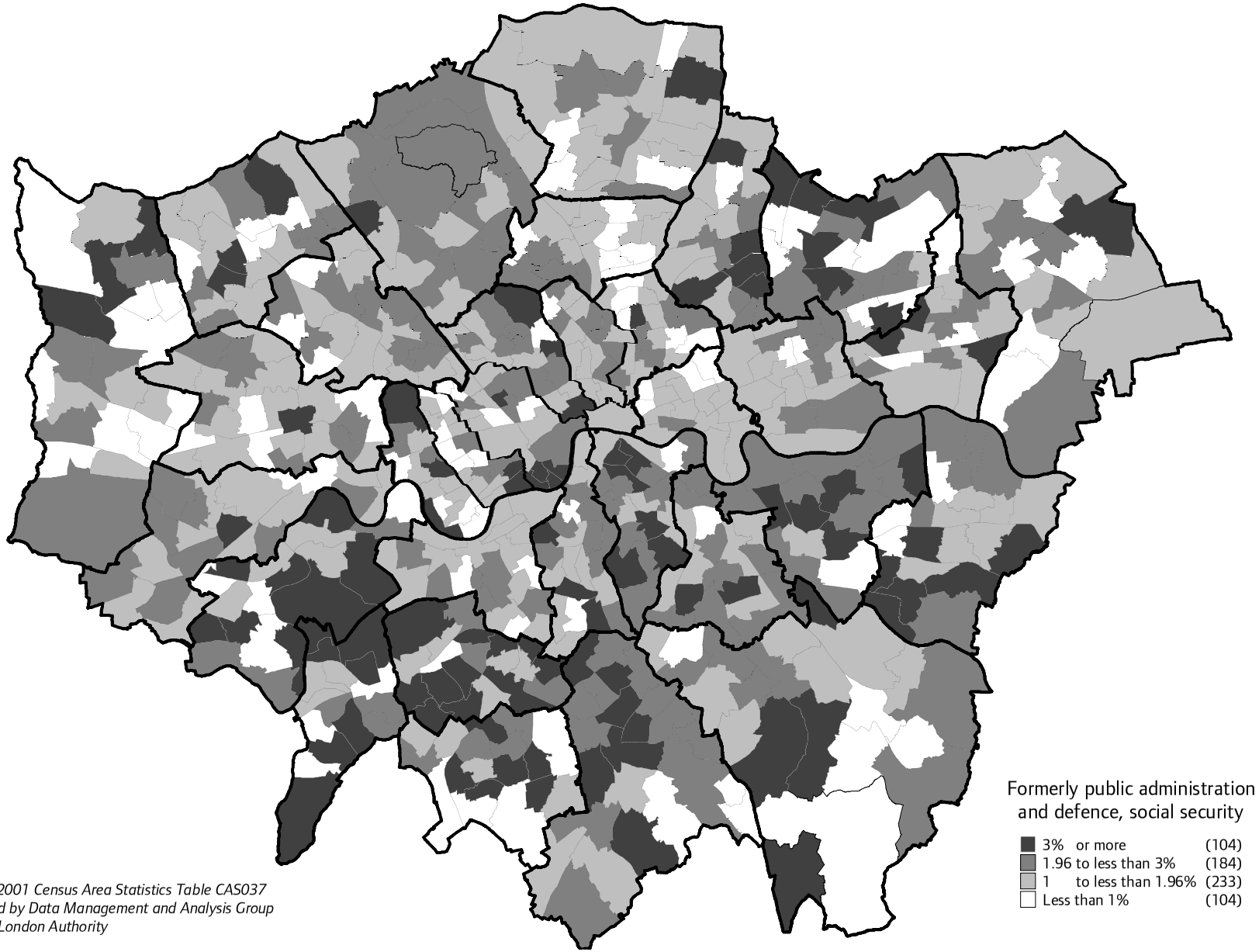


*Source: 2001 Census Area Statistics Table CAS037*
*Produced by Data Management and Analysis Group*
*Greater London Authority*

**Table 163 Percentage of unemployed residents aged 16 to 64 formerly working in education, 2001**

| | Ward in the borough with the lowest value | | Ward in the borough with the highest value | |
|---|---|---|---|---|
| City of London | | 4.26 | | |
| Barking and Dagenham | Becontree | 0.00 | River | 3.22 |
| Barnet | Underhill | 1.24 | Finchley Church End | 5.64 |
| Bexley | Barnehurst | 0.00 | Longlands | 6.85 |
| Brent | Kenton | 1.58 | Kilburn | 4.11 |
| Bromley | Penge and Cator | 1.36 | Chislehurst | 5.11 |
| Camden | Hampstead Town | 1.48 | Swiss Cottage | 5.37 |
| Croydon | Coulsdon East | 0.00 | Selsdon and Ballards | 6.25 |
| Ealing | Greenford Green | 1.12 | Ealing Broadway | 5.97 |
| Enfield | Turkey Street | 0.84 | Southgate Green | 6.28 |
| Greenwich | Middle Park and Sutcliffe | 1.24 | Eltham West | 6.25 |
| Hackney | Hoxton | 0.76 | Stoke Newington Central | 6.07 |
| Hammersmith and Fulham | Addison | 1.42 | College Park and Old Oak | 4.68 |
| Haringey | Northumberland Park | 1.39 | Alexandra | 5.78 |
| Harrow | Harrow Weald | 0.00 | Belmont | 6.38 |
| Havering | Harold Wood | 0.00 | Cranham | 5.7 |
| Hillingdon | Manor | 0.00 | Charville | 5.91 |
| Hounslow | Heston West | 0.81 | Chiswick Riverside | 4.79 |
| Islington | Caledonian | 1.89 | Highbury West | 4.85 |
| Kensington and Chelsea | Campden | 1.61 | Stanley | 7.73 |
| Kingston upon Thames | St. Mark's | 1.65 | Alexandra | 6.7 |
| Lambeth | Streatham Wells | 1.09 | Thurlow Park | 4.45 |
| Lewisham | Evelyn | 1.69 | Lee Green | 4.93 |
| Merton | Figge's Marsh | 0.93 | Merton Park | 5.52 |
| Newham | Canning Town South | 0.84 | Custom House | 4.17 |
| Redbridge | Mayfield | 0.94 | Church End | 5.26 |
| Richmond upon Thames | Hampton | 0.00 | Teddington | 8.14 |
| Southwark | Peckham | 1.43 | East Dulwich | 5.31 |
| Sutton | Carshalton South and Clockhouse | 0.00 | Cheam | 4.81 |
| Tower Hamlets | Bow East | 1.20 | Bethnal Green North | 4.49 |
| Waltham Forest | Leyton | 1.23 | Cathall | 5.36 |
| Wandsworth | Queenstown | 1.55 | East Putney | 6.61 |
| Westminster | Knightsbridge and Belgravia | 1.36 | Marylebone High Street | 6.11 |
| | | | | |
| Inner London | | 3.15 | | |
| Outer London | | 2.88 | | |
| Greater London | | 3.02 | | |
| England and Wales | | 3.06 | | |

*Source: 2001 Census Area Statistics, Table CAS037*

**Map 163 Percentage of unemployed residents aged 16 to 64 formerly working in education, 2001**

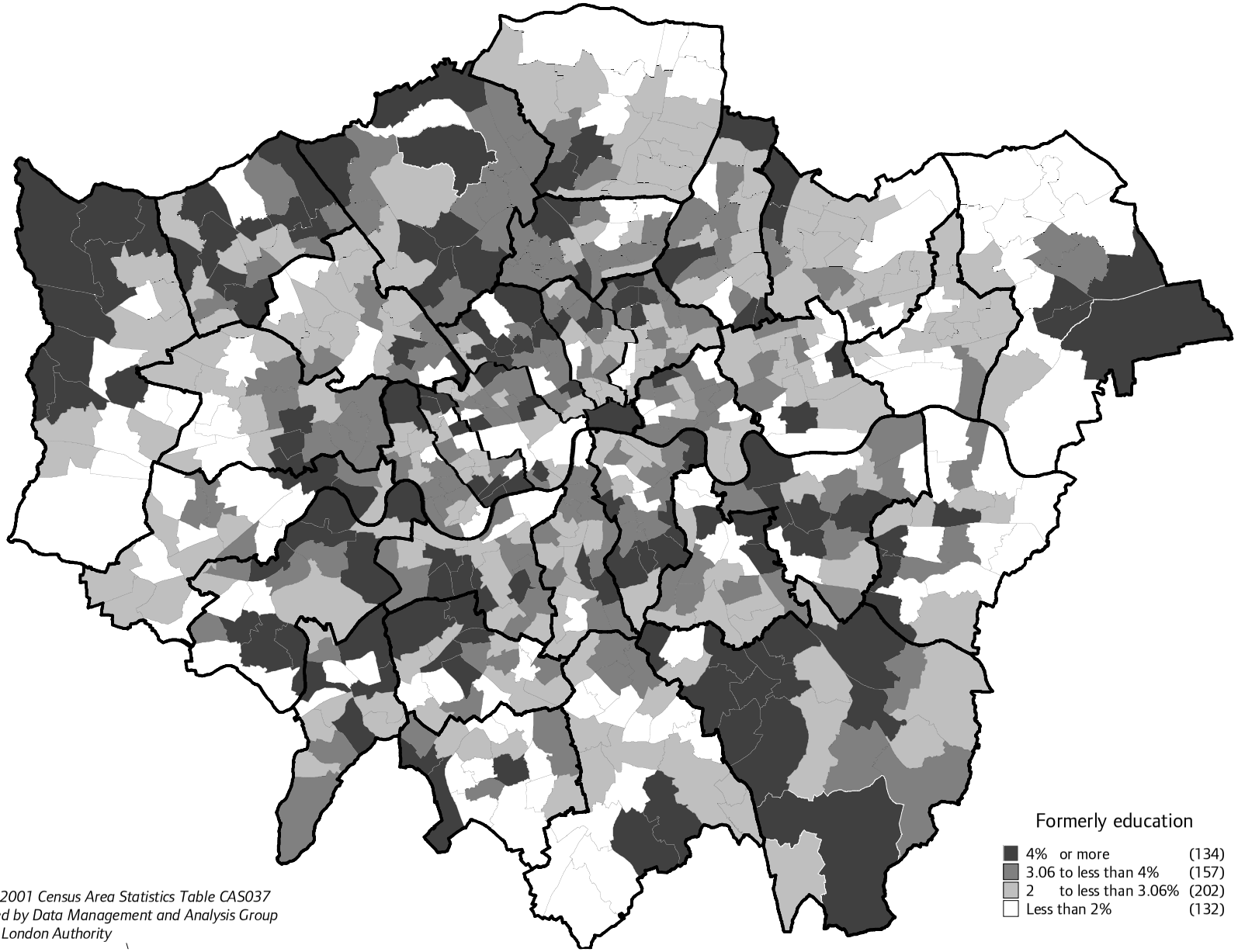


*Source: 2001 Census Area Statistics Table CAS037*
*Produced by Data Management and Analysis Group*
*Greater London Authority*

**Table 164 Percentage of unemployed residents aged 16 to 64 formerly working in health and social work, 2001**

| | Ward in the borough with the lowest value | | Ward in the borough with the highest value | |
|---|---|---|---|---|
| City of London | | 2.13 | | |
| Barking and Dagenham | Chadwell Heath | 1.95 | Eastbrook | 9.50 |
| Barnet | West Hendon | 3.25 | Brunswick Park | 7.45 |
| Bexley | Brampton | 0.00 | Danson Park | 7.00 |
| Brent | Welsh Harp | 3.51 | Dollis Hill | 7.68 |
| Bromley | Chislehurst | 1.70 | Bromley Common and Keston | 7.58 |
| Camden | Swiss Cottage | 1.53 | Highgate | 7.16 |
| Croydon | Coulsdon West | 0.00 | Coulsdon East | 8.68 |
| Ealing | Dormers Wells | 1.25 | Elthorne | 6.99 |
| Enfield | Jubilee | 2.27 | Southbury | 6.99 |
| Greenwich | Middle Park and Sutcliffe | 2.89 | Eltham South | 6.93 |
| Hackney | Haggerston | 2.71 | Victoria | 7.00 |
| Hammersmith and Fulham | Munster | 2.12 | College Park and Old Oak | 7.71 |
| Haringey | White Hart Lane | 3.15 | Fortis Green | 8.83 |
| Harrow | Stanmore Park | 1.60 | Harrow on the Hill | 6.67 |
| Havering | Emerson Park | 0.00 | Cranham | 7.59 |
| Hillingdon | Eastcote and East Ruislip | 0.00 | Harefield | 8.05 |
| Hounslow | Heston Central | 1.82 | Osterley and Spring Grove | 8.19 |
| Islington | Bunhill | 2.13 | Junction | 6.45 |
| Kensington and Chelsea | Stanley | 1.93 | Campden | 9.68 |
| Kingston upon Thames | Chessington South | 3.35 | St. James | 8.90 |
| Lambeth | Streatham Wells | 1.86 | Bishop's | 8.65 |
| Lewisham | Perry Vale | 3.74 | Ladywell | 8.71 |
| Merton | Village | 2.24 | Abbey | 8.46 |
| Newham | East Ham Central | 2.46 | Royal Docks | 8.91 |
| Redbridge | Snaresbrook | 1.61 | Wanstead | 6.57 |
| Richmond upon Thames | North Richmond | 1.76 | St. Margarets & North Twickenham | 7.07 |
| Southwark | Surrey Docks | 2.58 | Peckham | 7.93 |
| Sutton | Beddington South | 3.58 | Wandle Valley | 10.32 |
| Tower Hamlets | Limehouse | 2.50 | Spitalfields and Banglatown | 4.94 |
| Waltham Forest | Hatch Lane | 2.16 | Wood Street | 8.95 |
| Wandsworth | Queenstown | 2.07 | Graveney | 7.87 |
| Westminster | Little Venice | 1.56 | Knightsbridge and Belgravia | 8.64 |
| | | | | |
| Inner London | | 4.94 | | |
| Outer London | | 4.73 | | |
| Greater London | | 4.84 | | |
| England and Wales | | 4.99 | | |

*Source: 2001 Census Area Statistics, Table CAS037*

## Map 164 Percentage of unemployed residents aged 16 to 64 formerly working in health and social work, 2001

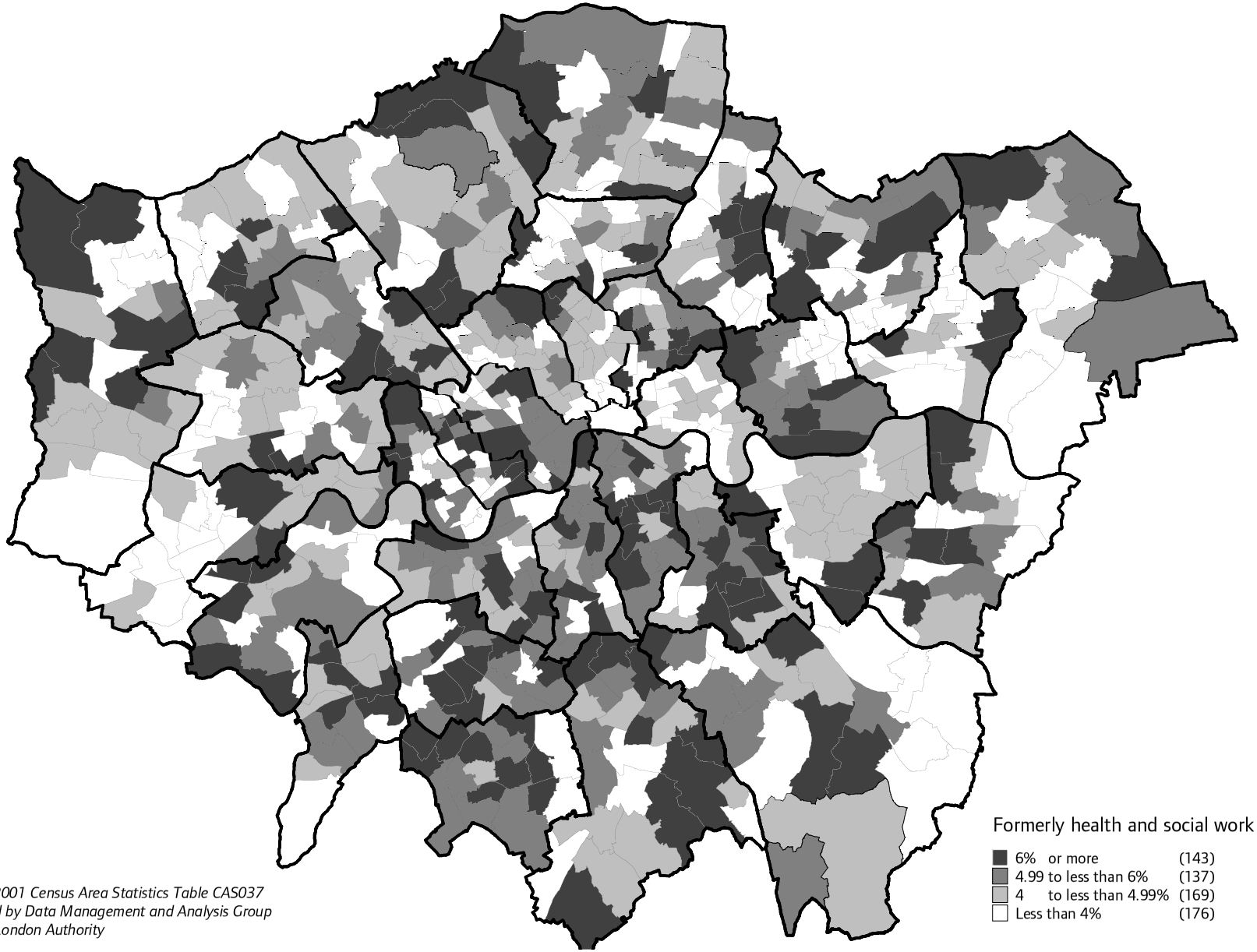


*Source: 2001 Census Area Statistics Table CAS037*
*Produced by Data Management and Analysis Group*
*Greater London Authority*

**Table 165 Percentage of unemployed residents aged 16 to 64 formerly working in other industries, 2001**

| | Ward in the borough with the lowest value | | Ward in the borough with the highest value | |
|---|---|---|---|---|
| City of London | | 17.87 | | |
| Barking and Dagenham | Eastbury | 1.90 | Valence | 6.45 |
| Barnet | Burnt Oak | 3.89 | Garden Suburb | 11.73 |
| Bexley | Falconwood and Welling | 1.75 | Blendon and Penhill | 9.88 |
| Brent | Wembley Central | 2.75 | Queens Park | 14.44 |
| Bromley | Cray Valley East | 2.43 | Bromley Town | 8.80 |
| Camden | St. Pancras and Somers Town | 7.13 | Hampstead Town | 23.33 |
| Croydon | Heathfield | 2.69 | Coulsdon West | 8.38 |
| Ealing | Southall Green | 2.81 | Ealing Common | 11.72 |
| Enfield | Grange | 2.67 | Winchmore Hill | 9.30 |
| Greenwich | Eltham North | 3.69 | Greenwich West | 9.52 |
| Hackney | King's Park | 4.93 | Stoke Newington Central | 11.09 |
| Hammersmith and Fulham | Fulham Broadway | 6.98 | Addison | 13.59 |
| Haringey | White Hart Lane | 3.72 | Crouch End | 19.35 |
| Harrow | Roxeth | 2.53 | Harrow Weald | 10.25 |
| Havering | Heaton | 2.28 | Brooklands | 6.76 |
| Hillingdon | Yiewsley | 1.14 | Townfield | 7.47 |
| Hounslow | Cranford | 3.21 | Chiswick Riverside | 13.01 |
| Islington | Finsbury Park | 6.63 | St. Mary's | 12.35 |
| Kensington and Chelsea | Norland | 6.90 | Colville | 17.35 |
| Kingston upon Thames | Alexandra | 3.35 | Canbury | 13.07 |
| Lambeth | Knight's Hill | 6.13 | Ferndale | 10.38 |
| Lewisham | Sydenham | 5.35 | Brockley | 13.27 |
| Merton | Longthornton | 3.51 | Trinity | 10.09 |
| Newham | Boleyn | 2.65 | Forest Gate South | 5.73 |
| Redbridge | Bridge | 2.26 | Snaresbrook | 10.04 |
| Richmond upon Thames | Heathfield | 6.13 | North Richmond | 17.62 |
| Southwark | Peckham | 5.07 | Peckham Rye | 12.12 |
| Sutton | Nonsuch | 0.00 | Wallington North | 23.32 |
| Tower Hamlets | East India and Lansbury | 3.04 | Whitechapel | 6.98 |
| Waltham Forest | William Morris | 3.75 | Hatch Lane | 6.47 |
| Wandsworth | West Hill | 6.54 | Fairfield | 12.95 |
| Westminster | Church Street | 5.31 | Knightsbridge and Belgravia | 17.73 |
| | | | | |
| Inner London | | 8.08 | | |
| Outer London | | 5.96 | | |
| Greater London | | 7.03 | | |
| England and Wales | | 4.50 | | |

*Source: 2001 Census Area Statistics, Table CAS037*

**Map 165 Percentage of unemployed residents aged 16 to 64 formerly working in other industries, 2001**

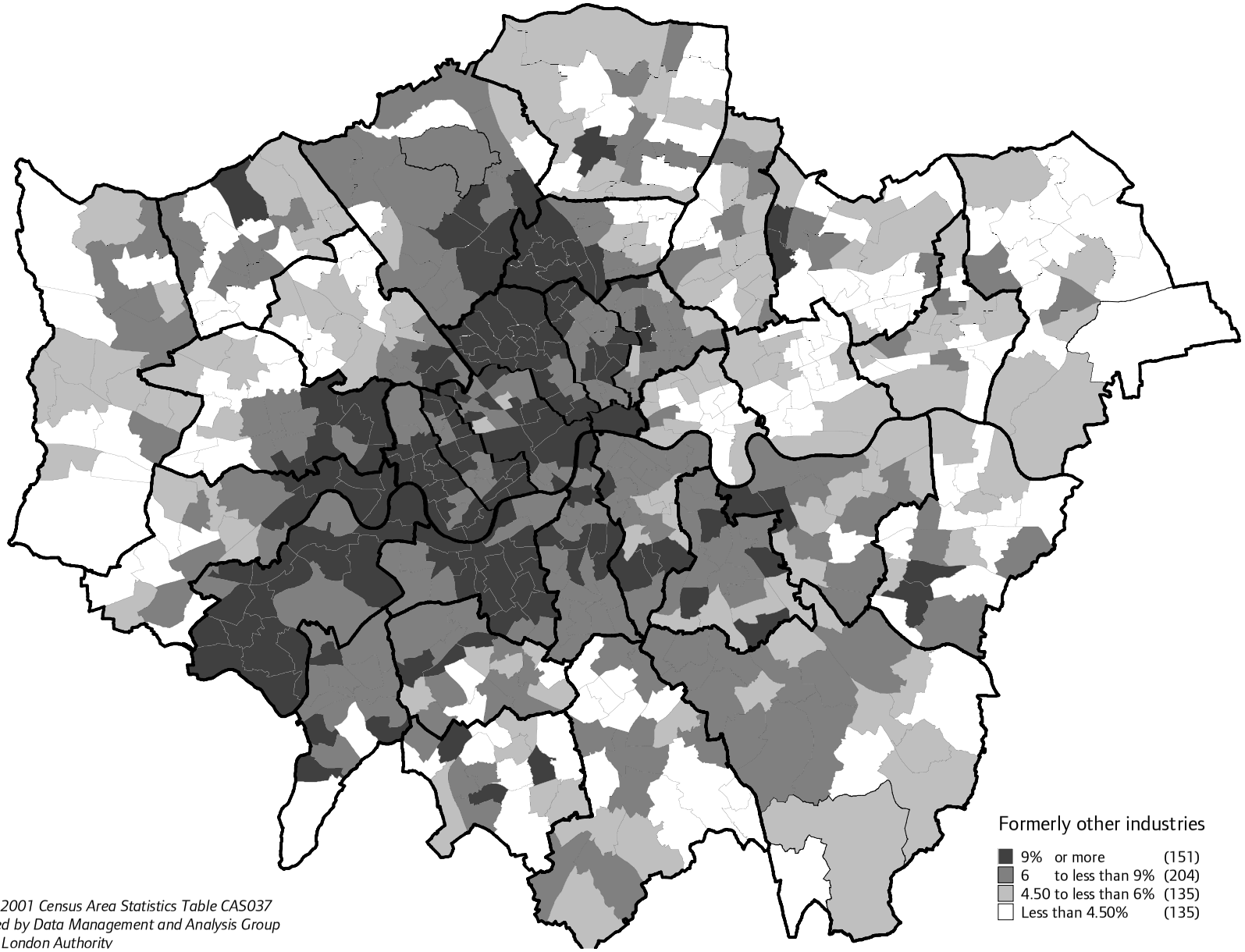


*Source: 2001 Census Area Statistics Table CAS037*
*Produced by Data Management and Analysis Group*
*Greater London Authority*

**Table 166 Percentage of residents aged 16 to 74 unemployed in 2001 and who last worked earlier in 2001**

| | Ward in the borough with the lowest value | | Ward in the borough with the highest value | |
|---|---|---|---|---|
| City of London | | 45.50 | | |
| Barking and Dagenham | Abbey | 23.62 | Longbridge | 40.59 |
| Barnet | West Hendon | 23.29 | High Barnet | 40.54 |
| Bexley | North End | 24.40 | Sidcup | 43.36 |
| Brent | Stonebridge | 23.59 | Mapesbury | 40.25 |
| Bromley | Mottingham and Chislehurst North | 25.28 | Shortlands | 48.67 |
| Camden | St. Pancras and Somers Town | 22.82 | Hampstead Town | 42.39 |
| Croydon | Selhurst | 22.90 | Sanderstead | 44.76 |
| Ealing | Northolt West End | 26.33 | Southfield | 44.48 |
| Enfield | Edmonton Green | 19.27 | Highlands | 38.40 |
| Greenwich | Woolwich Riverside | 19.31 | Greenwich West | 30.97 |
| Hackney | Wick | 18.49 | Clissold | 33.67 |
| Hammersmith and Fulham | Wormholt and White City | 29.06 | Palace Riverside | 50.59 |
| Haringey | Northumberland Park | 15.56 | Crouch End | 42.60 |
| Harrow | Edgware | 27.57 | Pinner South | 41.13 |
| Havering | South Hornchurch | 27.30 | Cranham | 44.14 |
| Hillingdon | Yeading | 30.37 | Northwood Hills | 45.31 |
| Hounslow | Hanworth | 28.86 | Turnham Green | 51.91 |
| Islington | Holloway | 24.03 | Canonbury | 31.58 |
| Kensington and Chelsea | Golborne | 24.39 | Courtfield | 52.80 |
| Kingston upon Thames | Norbiton | 30.38 | Canbury | 46.95 |
| Lambeth | Stockwell | 22.87 | Streatham Wells | 42.40 |
| Lewisham | Evelyn | 24.24 | Ladywell | 33.12 |
| Merton | Figge's Marsh | 23.28 | Village | 51.59 |
| Newham | East Ham North | 17.83 | Forest Gate North | 27.86 |
| Redbridge | Clementswood | 20.34 | Roding | 38.02 |
| Richmond upon Thames | West Twickenham | 33.65 | Twickenham Riverside | 52.76 |
| Southwark | South Bermondsey | 22.26 | Village | 36.84 |
| Sutton | St. Helier | 28.25 | Cheam | 47.42 |
| Tower Hamlets | Bromley-by-Bow | 18.97 | Millwall | 31.93 |
| Waltham Forest | Leyton | 21.50 | Chingford Green | 38.30 |
| Wandsworth | Latchmere | 28.49 | Thamesfield | 53.44 |
| Westminster | Church Street | 22.85 | Marylebone High Street | 44.05 |
| | | | | |
| Inner London | | 28.85 | | |
| Outer London | | 31.93 | | |
| Greater London | | 30.37 | | |
| England and Wales | | 32.06 | | |

*Source: 2001 Census Area Statistics, Table CAS041*

**Map 166 Percentage of residents aged 16 to 74 unemployed in 2001 and who last worked earlier in 2001**

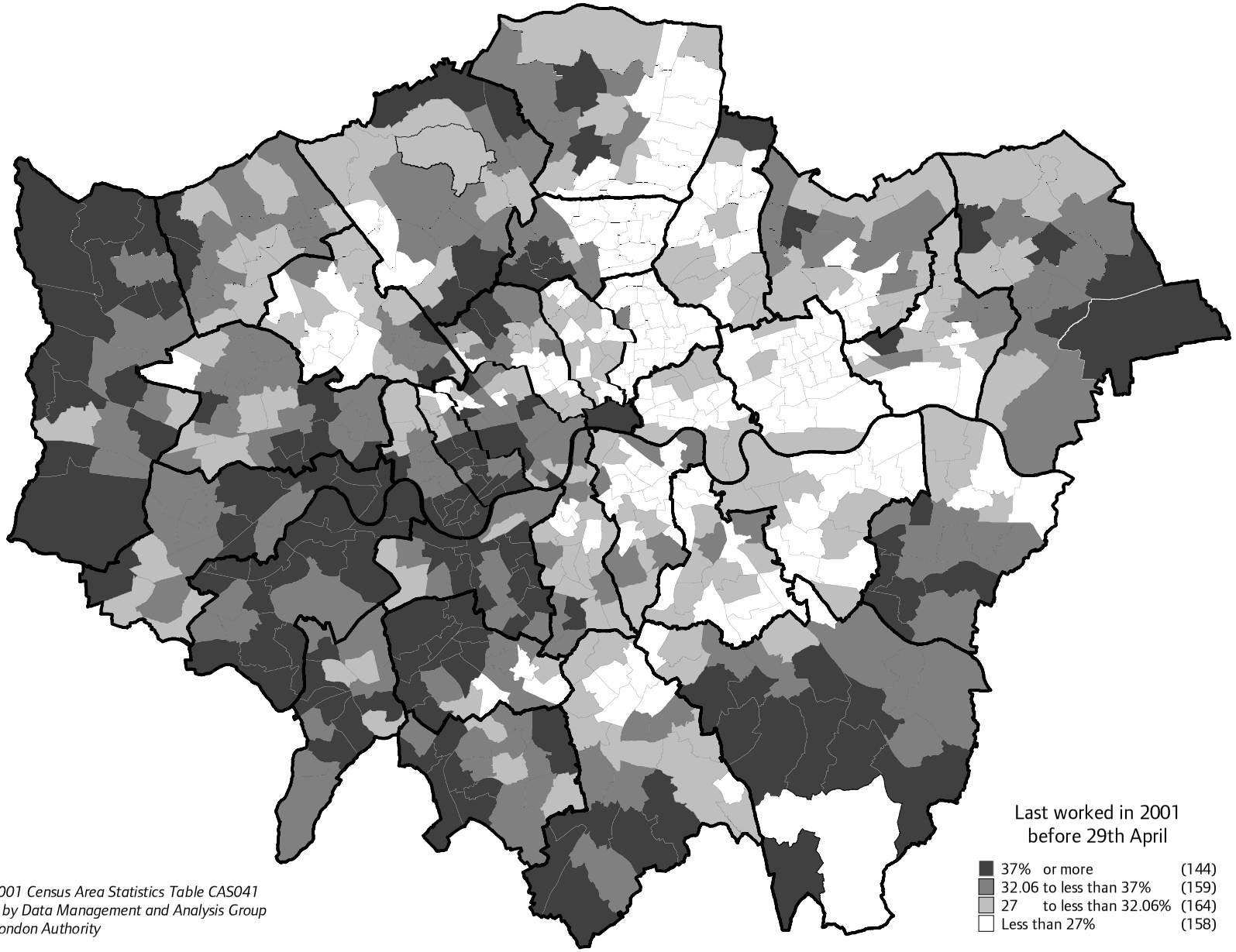


*Source: 2001 Census Area Statistics Table CAS041*
*Produced by Data Management and Analysis Group*
*Greater London Authority*

**Table 167 Percentage of residents aged 16 to 74 unemployed in 2001 and who last worked in the year 2000**

| | Ward in the borough with the lowest value | | Ward in the borough with the highest value | |
|---|---|---|---|---|
| City of London | | 20.72 | | |
| Barking and Dagenham | Alibon | 23.62 | River | 35.26 |
| Barnet | Coppetts | 20.52 | Brunswick Park | 31.82 |
| Bexley | Blackfen and Lamorbey | 21.18 | Northumberland Heath | 35.52 |
| Brent | Kenton | 20.38 | Preston | 28.50 |
| Bromley | Bromley Town | 18.98 | West Wickham | 31.58 |
| Camden | Kentish Town | 21.32 | Regent's Park | 31.63 |
| Croydon | New Addington | 20.27 | Fairfield | 31.75 |
| Ealing | Lady Margaret | 16.53 | Ealing Broadway | 33.03 |
| Enfield | Highlands | 21.60 | Southgate Green | 30.91 |
| Greenwich | Plumstead | 21.90 | Coldharbour and New Eltham | 31.00 |
| Hackney | Clissold | 21.44 | Chatham | 30.19 |
| Hammersmith and Fulham | Sands End | 18.98 | Avonmore and Brook Green | 28.38 |
| Haringey | Tottenham Green | 21.13 | Woodside | 30.69 |
| Harrow | Greenhill | 20.70 | Belmont | 34.10 |
| Havering | Mawneys | 21.32 | Pettits | 33.51 |
| Hillingdon | West Drayton | 22.35 | South Ruislip | 37.11 |
| Hounslow | Bedfont | 20.47 | Osterley and Spring Grove | 30.85 |
| Islington | Holloway | 19.41 | St. Mary's | 32.06 |
| Kensington and Chelsea | Campden | 18.71 | Redcliffe | 30.74 |
| Kingston upon Thames | St. Mark's | 22.91 | Old Malden | 38.41 |
| Lambeth | Streatham Wells | 18.72 | Knight's Hill | 26.79 |
| Lewisham | Bellingham | 20.91 | Forest Hill | 31.17 |
| Merton | Raynes Park | 21.86 | Dundonald | 32.93 |
| Newham | Plaistow South | 21.47 | Plaistow North | 29.48 |
| Redbridge | Goodmayes | 21.12 | Monkhams | 34.71 |
| Richmond upon Thames | Kew | 20.48 | South Richmond | 33.80 |
| Southwark | Peckham Rye | 20.79 | East Dulwich | 31.44 |
| Sutton | Stonecot | 24.68 | Wallington North | 46.11 |
| Tower Hamlets | Blackwall and Cubitt Town | 23.09 | Spitalfields and Banglatown | 32.13 |
| Waltham Forest | Leytonstone | 19.73 | Endlebury | 30.14 |
| Wandsworth | Thamesfield | 20.00 | Wandsworth Common | 29.93 |
| Westminster | Westbourne | 22.62 | Knightsbridge and Belgravia | 33.67 |
| | | | | |
| Inner London | | 25.22 | | |
| Outer London | | 26.32 | | |
| Greater London | | 25.77 | | |
| England and Wales | | 28.36 | | |

*Source: 2001 Census Area Statistics, Table CAS041*

**Map 167 Percentage of residents aged 16 to 74 unemployed in 2001 and who last worked in the year 2000**

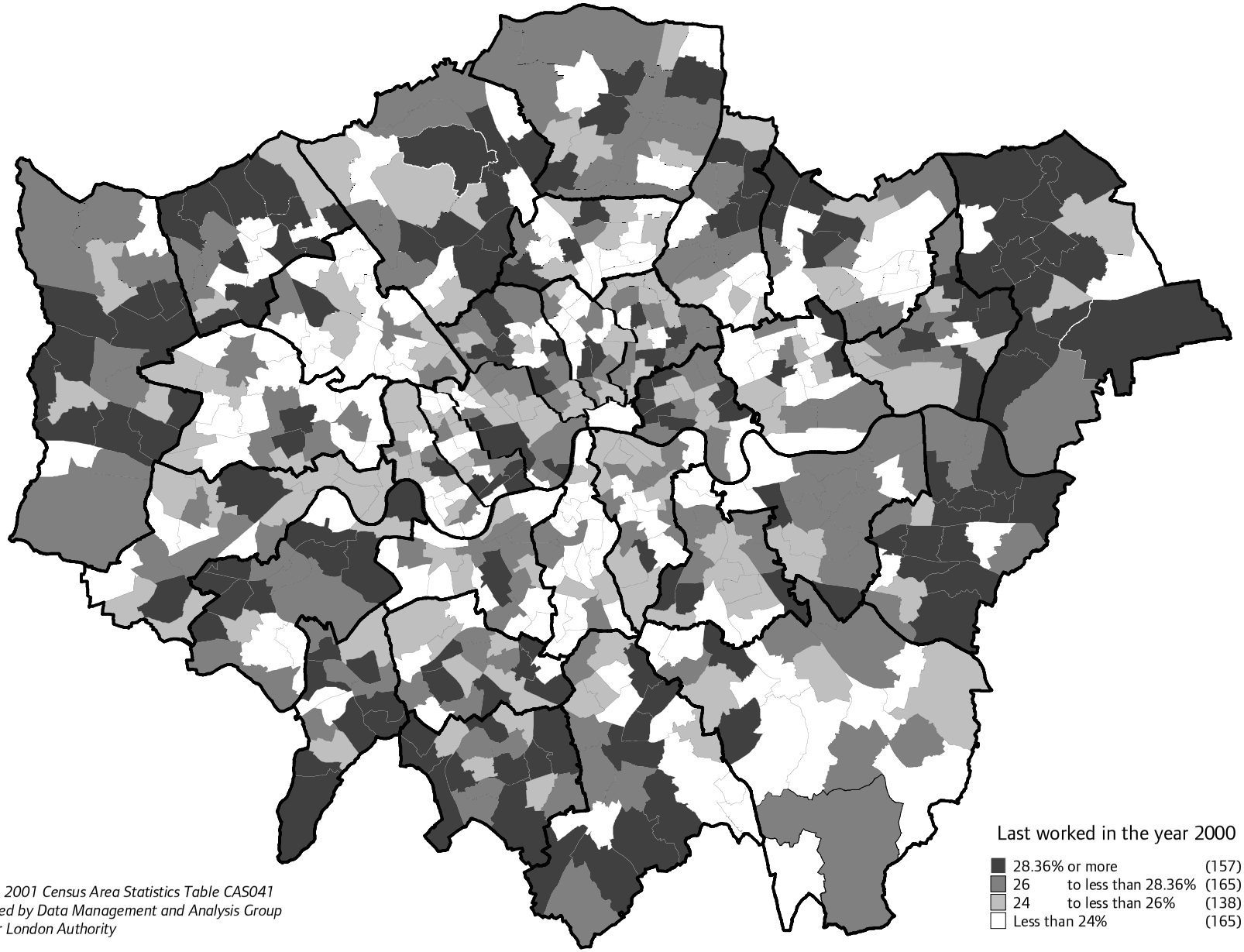


*Source: 2001 Census Area Statistics Table CAS041*
*Produced by Data Management and Analysis Group*
*Greater London Authority*

**Table 168 Percentage of residents aged 16 to 74 unemployed in 2001 and who last worked in the period 1996 to 1999**

| | Ward in the borough with the lowest value | | Ward in the borough with the highest value | |
|---|---|---|---|---|
| City of London | | 16.67 | | |
| Barking and Dagenham | Longbridge | 14.12 | Thames | 23.21 |
| Barnet | Garden Suburb | 14.63 | West Hendon | 24.00 |
| Bexley | Cray Meadows | 11.30 | Longlands | 22.05 |
| Brent | Mapesbury | 15.21 | Queensbury | 23.30 |
| Bromley | West Wickham | 13.16 | Bromley Town | 25.18 |
| Camden | Hampstead Town | 12.76 | Camden Town with Primrose Hill | 28.11 |
| Croydon | Selsdon and Ballards | 12.24 | Selhurst | 29.46 |
| Ealing | Ealing Broadway | 15.45 | North Greenford | 24.30 |
| Enfield | Highlands | 15.60 | Lower Edmonton | 26.30 |
| Greenwich | Woolwich Common | 18.34 | Peninsula | 24.35 |
| Hackney | Lordship | 15.40 | Hackney Downs | 24.87 |
| Hammersmith and Fulham | Munster | 12.17 | College Park and Old Oak | 22.73 |
| Haringey | Woodside | 16.91 | Bounds Green | 24.65 |
| Harrow | Pinner | 10.99 | Greenhill | 23.05 |
| Havering | Hacton | 13.37 | South Hornchurch | 26.32 |
| Hillingdon | Townfield | 12.46 | Harefield | 21.43 |
| Hounslow | Osterley and Spring Grove | 12.23 | Hanworth | 23.15 |
| Islington | St. Mary's | 16.56 | Hillrise | 23.62 |
| Kensington and Chelsea | Queen's Gate | 11.11 | Golborne | 21.25 |
| Kingston upon Thames | Grove | 11.76 | Surbiton Hill | 25.42 |
| Lambeth | Thurlow Park | 17.22 | Stockwell | 24.41 |
| Lewisham | Ladywell | 16.35 | Rushey Green | 25.34 |
| Merton | Dundonald | 14.02 | Ravensbury | 26.75 |
| Newham | Wall End | 17.64 | Royal Docks | 25.47 |
| Redbridge | Snaresbrook | 14.95 | Wanstead | 30.35 |
| Richmond upon Thames | North Richmond | 9.13 | Fulwell and Hampton Hill | 24.71 |
| Southwark | Newington | 17.38 | The Lane | 25.69 |
| Sutton | Nonsuch | 11.40 | Beddington South | 21.68 |
| Tower Hamlets | Millwall | 19.45 | Shadwell | 25.04 |
| Waltham Forest | Markhouse | 15.38 | Higham Hill | 27.14 |
| Wandsworth | Thamesfield | 12.13 | Roehampton | 23.59 |
| Westminster | Tachbrook | 15.10 | Westbourne | 25.57 |
| | | | | |
| Inner London | | 20.37 | | |
| Outer London | | 19.30 | | |
| Greater London | | 19.84 | | |
| England and Wales | | 19.18 | | |

*Source: 2001 Census Area Statistics, Table CAS041*

**Map 168 Percentage of residents aged 16 to 74 unemployed in 2001 and who last worked in the period 1996 to 1999**

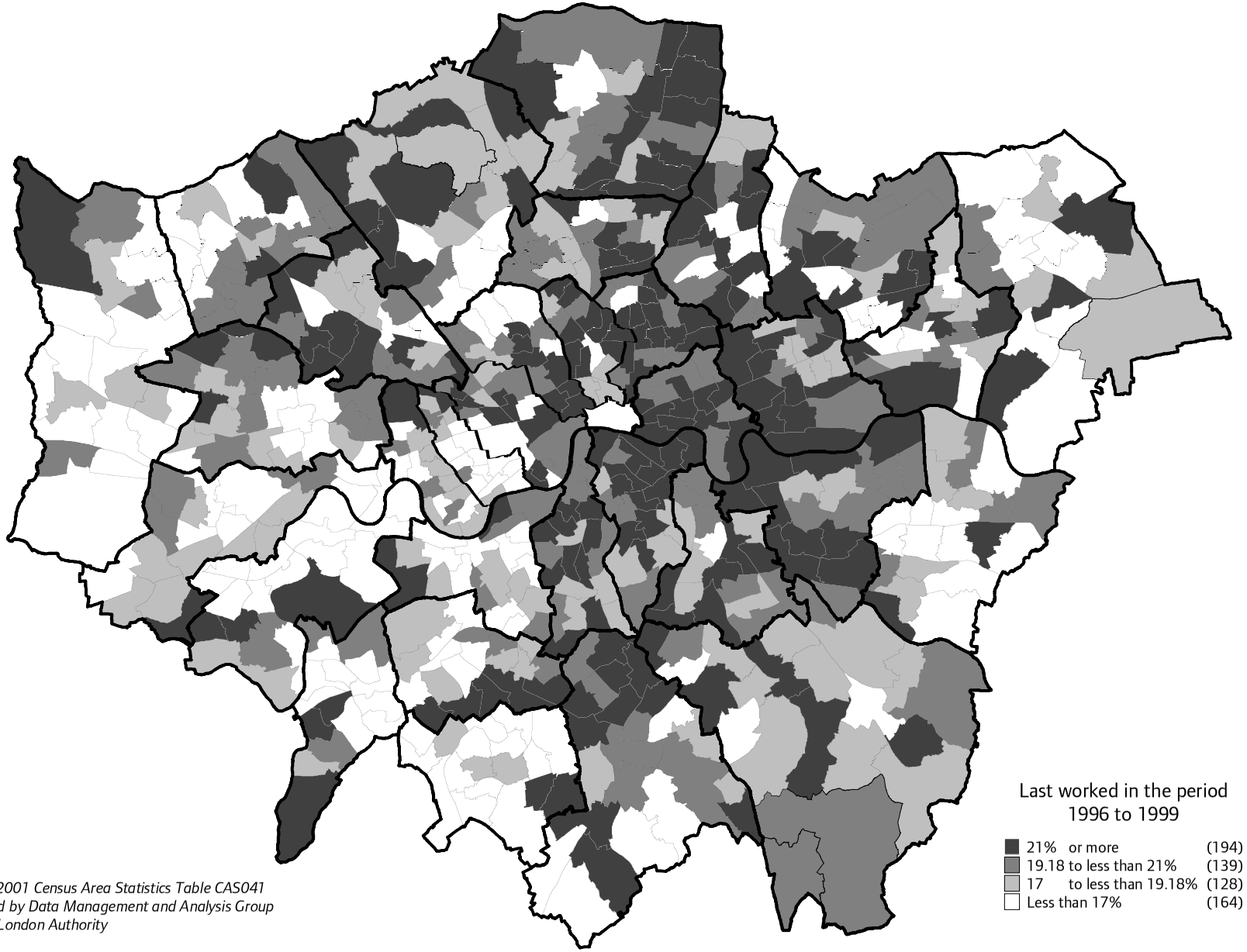


*Source: 2001 Census Area Statistics Table CAS041*
*Produced by Data Management and Analysis Group*
*Greater London Authority*

**Table 169 Percentage of residents aged 16 to 74 unemployed in 2001 and who last worked before 1996 or had never worked**

| | Ward in the borough with the lowest value | | Ward in the borough with the highest value | |
|---|---|---|---|---|
| City of London | | 17.12 | | |
| Barking and Dagenham | Eastbrook | 14.72 | Alibon | 30.42 |
| Barnet | High Barnet | 13.13 | Hale | 27.33 |
| Bexley | Longlands | 10.24 | Erith | 25.45 |
| Brent | Queens Park | 16.70 | Harlesden | 30.56 |
| Bromley | Shortlands | 11.50 | Crystal Palace | 28.78 |
| Camden | Hampstead Town | 16.05 | Kentish Town | 28.57 |
| Croydon | Sanderstead | 8.39 | Fieldway | 31.35 |
| Ealing | Walpole | 14.38 | Dormers Wells | 30.29 |
| Enfield | Town | 15.93 | Edmonton Green | 33.23 |
| Greenwich | Blackheath Westcombe | 17.51 | Woolwich Riverside | 32.99 |
| Hackney | Stoke Newington Central | 22.46 | Lordship | 34.27 |
| Hammersmith and Fulham | Palace Riverside | 12.94 | Wormholt and White City | 28.89 |
| Haringey | Highgate | 13.82 | Northumberland Park | 40.69 |
| Harrow | Pinner South | 15.60 | Marlborough | 30.41 |
| Havering | Upminster | 11.18 | Havering Park | 24.37 |
| Hillingdon | Manor | 7.32 | Pinkwell | 25.38 |
| Hounslow | Turnham Green | 9.79 | Hounslow West | 28.63 |
| Islington | St. Mary's | 20.38 | Holloway | 33.64 |
| Kensington and Chelsea | Stanley | 9.52 | Golborne | 34.15 |
| Kingston upon Thames | Berrylands | 9.09 | Norbiton | 27.43 |
| Lambeth | Clapham Town | 19.93 | Larkhall | 30.78 |
| Lewisham | Perry Vale | 21.89 | Evelyn | 32.68 |
| Merton | Village | 5.56 | Figge's Marsh | 27.54 |
| Newham | Royal Docks | 25.16 | East Ham North | 37.98 |
| Redbridge | Monkhams | 15.88 | Clementswood | 37.29 |
| Richmond upon Thames | North Richmond | 5.77 | Heathfield | 20.21 |
| Southwark | East Dulwich | 15.87 | Peckham | 33.13 |
| Sutton | Wallington North | 5.99 | St. Helier | 26.02 |
| Tower Hamlets | Bethnal Green North | 22.04 | East India and Lansbury | 31.72 |
| Waltham Forest | Chingford Green | 17.55 | Leytonstone | 32.00 |
| Wandsworth | Southfields | 13.41 | Furzedown | 25.66 |
| Westminster | Knightsbridge and Belgravia | 11.06 | Church Street | 29.80 |
| | | | | |
| Inner London | | 25.56 | | |
| Outer London | | 22.45 | | |
| Greater London | | 24.03 | | |
| England and Wales | | 20.39 | | |

*Source: 2001 Census Area Statistics, Table CAS041*

**Map 169 Percentage of residents aged 16 to 74 unemployed in 2001 and who last worked before 1996 or had never worked**

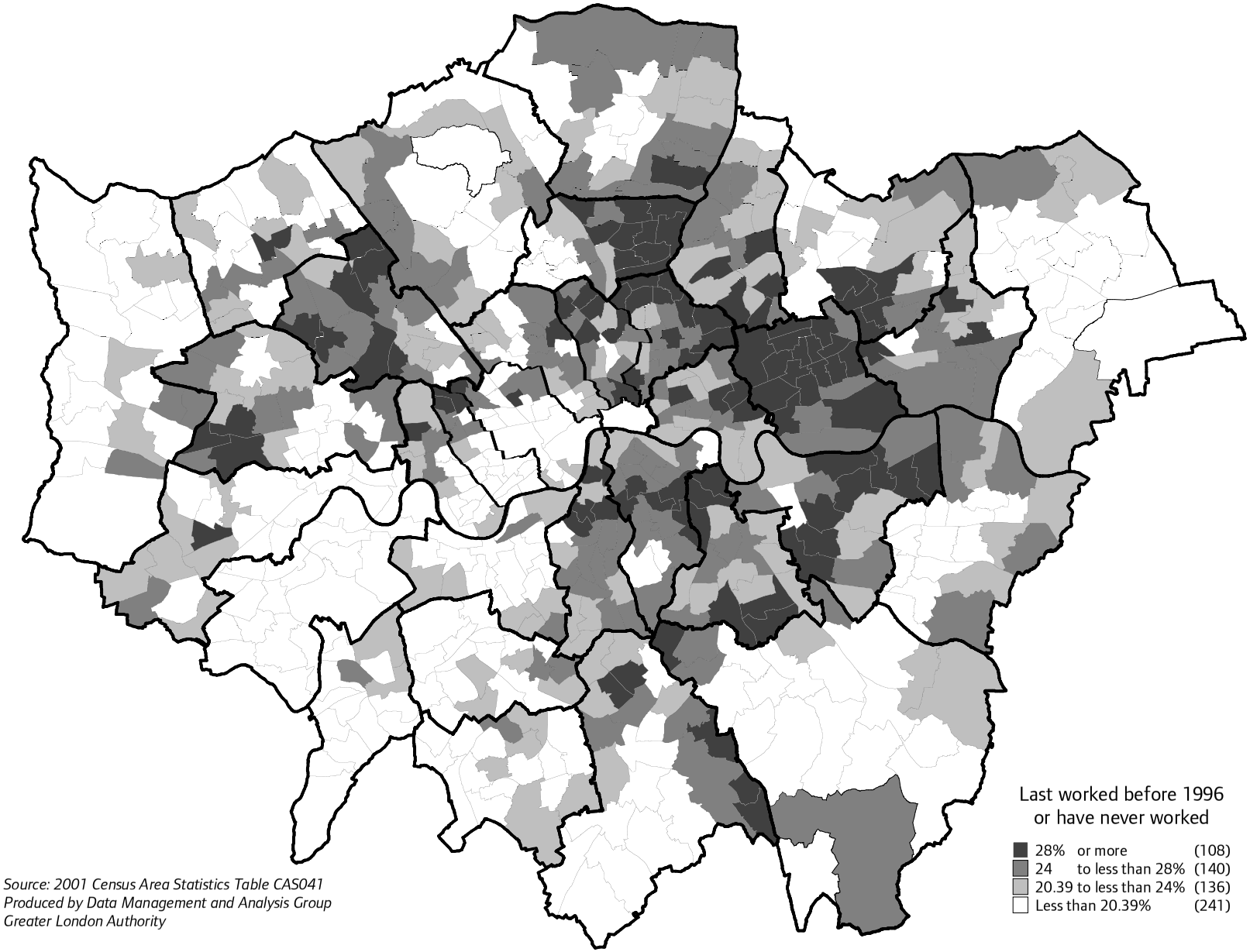


*Source: 2001 Census Area Statistics Table CAS041*
*Produced by Data Management and Analysis Group*
*Greater London Authority*

**Table 170 Percentage of household spaces which were detached houses or bungalows, 2001**

| | Ward in the borough with the lowest value | | Ward in the borough with the highest value | |
|---|---|---|---|---|
| City of London | | 0.28 | | |
| Barking and Dagenham | Thames | 1.14 | Village | 3.99 |
| Barnet | East Finchley | 2.89 | Edgware | 21.26 |
| Bexley | St. Michael's | 1.58 | St. Mary's | 24.41 |
| Brent | Kilburn | 1.10 | Kenton | 17.91 |
| Bromley | Crystal Palace | 2.64 | Darwin | 58.18 |
| Camden | Bloomsbury | 0.22 | Highgate | 6.91 |
| Croydon | Fieldway | 2.54 | Sanderstead | 38.18 |
| Ealing | Elthorne | 1.85 | Ealing Broadway | 10.88 |
| Enfield | Edmonton Green | 1.74 | Cockfosters | 21.92 |
| Greenwich | Peninsula | 1.68 | Middle Park and Sutcliffe | 8.72 |
| Hackney | Hoxton | 0.45 | Leabridge | 2.95 |
| Hammersmith and Fulham | Avonmore and Brook Green | 0.49 | Ravenscourt Park | 3.19 |
| Haringey | Stroud Green | 1.04 | Highgate | 6.64 |
| Harrow | Roxbourne | 2.52 | Pinner | 33.61 |
| Havering | Elm Park | 2.02 | Emerson Park | 40.66 |
| Hillingdon | Barnhill | 2.48 | Ickenham | 44.64 |
| Hounslow | Brentford | 2.35 | Osterley and Spring Grove | 8.88 |
| Islington | Clerkenwell | 0.44 | Caledonian | 1.37 |
| Kensington and Chelsea | Earl's Court | 0.30 | Holland | 2.78 |
| Kingston upon Thames | St. Mark's | 3.81 | Coombe Hill | 29.47 |
| Lambeth | Bishop's | 0.65 | St. Leonard's | 5.87 |
| Lewisham | Evelyn | 1.47 | Forest Hill | 5.98 |
| Merton | Lower Morden | 1.26 | Village | 35.58 |
| Newham | Royal Docks | 2.42 | Green Street East | 6.72 |
| Redbridge | Roding | 1.71 | Monkhams | 30.24 |
| Richmond upon Thames | Mortlake and Barnes Common | 3.58 | Hampton | 18.13 |
| Southwark | Chaucer | 0.43 | College | 10.41 |
| Sutton | The Wrythe | 2.22 | Cheam | 40.26 |
| Tower Hamlets | St. Katherine's and Wapping | 0.52 | Spitalfields and Banglatown | 1.93 |
| Waltham Forest | High Street | 2.29 | Chingford Green | 6.39 |
| Wandsworth | Latchmere | 0.78 | West Putney | 7.37 |
| Westminster | Tachbrook | 0.22 | Abbey Road | 5.69 |
| | | | | |
| Inner London | | 2.00 | | |
| Outer London | | 8.81 | | |
| Greater London | | 6.04 | | |
| England and Wales | | 22.77 | | |

*Source: 2001 Census Area Statistics, Table CAS048*

## Map 170 Percentage of household spaces which were detached houses or bungalows, 2001

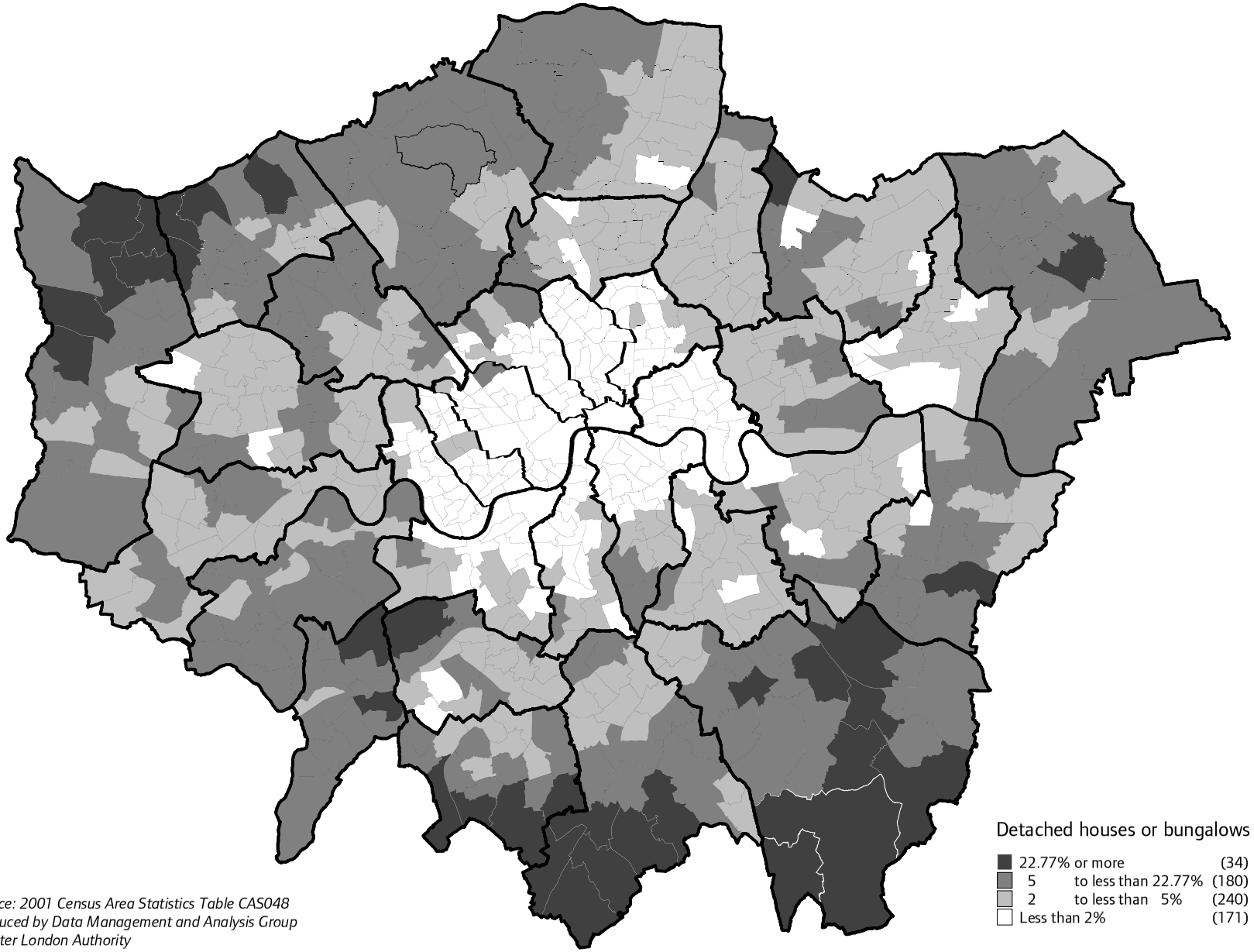


*Source: 2001 Census Area Statistics Table CAS048*
*Produced by Data Management and Analysis Group*
*Greater London Authority*

**Table 171 Percentage of household spaces which were semi-detached houses or bungalows, 2001**

| | Ward in the borough with the lowest value | | Ward in the borough with the highest value | |
|---|---|---|---|---|
| City of London | | 0.30 | | |
| Barking and Dagenham | Gascoigne | 6.46 | Chadwell Heath | 30.28 |
| Barnet | East Finchley | 15.88 | Hale | 49.70 |
| Bexley | Thamesmead East | 9.20 | St. Michael's | 81.81 |
| Brent | Kilburn | 2.99 | Kenton | 60.11 |
| Bromley | Crystal Palace | 5.81 | Hayes and Coney Hall | 58.65 |
| Camden | Bloomsbury | 0.24 | Hampstead Town | 9.13 |
| Croydon | Fairfield | 7.64 | Selsdon and Ballards | 57.23 |
| Ealing | Southfield | 12.50 | Greenford Green | 39.02 |
| Enfield | Lower Edmonton | 13.40 | Southgate Green | 39.20 |
| Greenwich | Woolwich Riverside | 4.67 | Coldharbour and New Eltham | 53.12 |
| Hackney | Hoxton | 0.68 | Queensbridge | 7.40 |
| Hammersmith and Fulham | North End | 1.36 | Palace Riverside | 12.80 |
| Haringey | Hornsey | 4.42 | White Hart Lane | 18.21 |
| Harrow | Roxbourne | 18.81 | Belmont | 77.06 |
| Havering | Heaton | 24.02 | Hacton | 72.55 |
| Hillingdon | Northwood | 11.98 | Charville | 58.07 |
| Hounslow | Turnham Green | 11.48 | Hounslow South | 54.90 |
| Islington | Bunhill | 0.35 | Canonbury | 4.62 |
| Kensington and Chelsea | Earl's Court | 0.55 | Norland | 6.16 |
| Kingston upon Thames | Coombe Hill | 16.16 | Alexandra | 54.38 |
| Lambeth | Prince's | 1.52 | Knight's Hill | 17.74 |
| Lewisham | Evelyn | 3.42 | Grove Park | 24.67 |
| Merton | Graveney | 8.83 | Cannon Hill | 32.14 |
| Newham | Canning Town South | 5.80 | Beckton | 15.92 |
| Redbridge | Loxford | 9.62 | Clayhall | 49.19 |
| Richmond upon Thames | Mortlake and Barnes Common | 11.28 | Heathfield | 57.64 |
| Southwark | Faraday | 1.21 | Village | 28.33 |
| Sutton | Sutton South | 7.21 | Stonecot | 49.04 |
| Tower Hamlets | Limehouse | 1.34 | Blackwall and Cubitt Town | 4.50 |
| Waltham Forest | High Street | 6.72 | Endlebury | 52.11 |
| Wandsworth | Queenstown | 1.68 | Wandsworth Common | 16.54 |
| Westminster | Tachbrook | 0.43 | Abbey Road | 7.48 |
| | | | | |
| Inner London | | 5.89 | | |
| Outer London | | 28.24 | | |
| Greater London | | 19.13 | | |
| England and Wales | | 31.58 | | |

*Source: 2001 Census Area Statistics, Table CAS048*

## Map 171 Percentage of household spaces which were semi-detached houses or bungalows, 2001

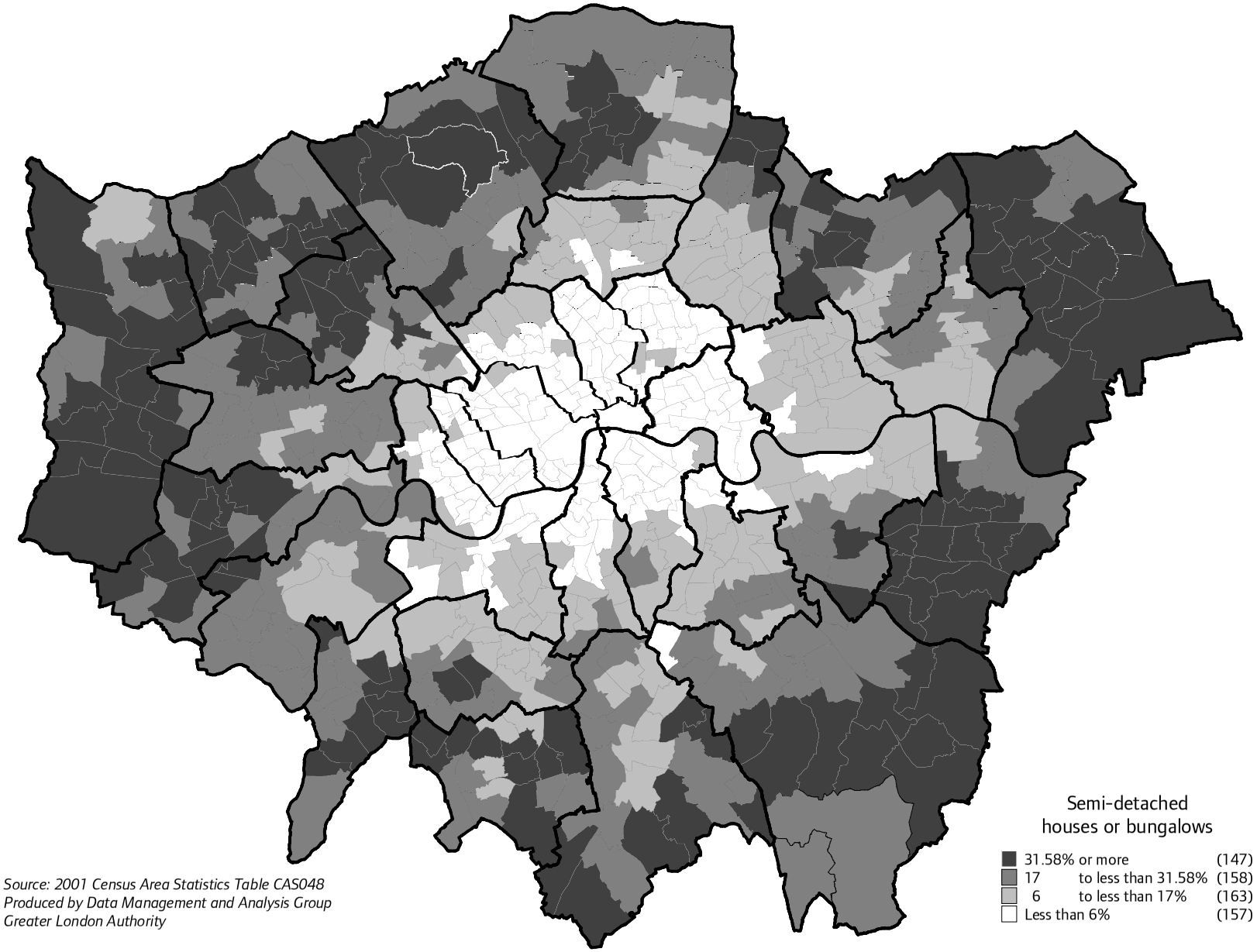


*Source: 2001 Census Area Statistics Table CAS048*
*Produced by Data Management and Analysis Group*
*Greater London Authority*

**Table 172 Percentage of household spaces which were terraced houses or bungalows, 2001**

| | Ward in the borough with the lowest value | | Ward in the borough with the highest value | |
|---|---|---|---|---|
| City of London | | 1.47 | | |
| Barking and Dagenham | Gascoigne | 30.88 | River | 73.77 |
| Barnet | Finchley Church End | 5.73 | Burnt Oak | 43.73 |
| Bexley | St. Michael's | 9.14 | Thamesmead East | 46.40 |
| Brent | Kenton | 4.83 | Alperton | 34.68 |
| Bromley | Petts Wood and Knoll | 7.72 | Mottingham and Chislehurst North | 46.02 |
| Camden | Bloomsbury | 2.24 | Kentish Town | 17.42 |
| Croydon | Sanderstead | 5.68 | Bensham Manor | 55.99 |
| Ealing | Ealing Broadway | 9.45 | Lady Margaret | 57.96 |
| Enfield | Cockfosters | 10.48 | Lower Edmonton | 56.44 |
| Greenwich | Blackheath Westcombe | 15.71 | Plumstead | 58.26 |
| Hackney | Hoxton | 5.55 | Leabridge | 37.44 |
| Hammersmith and Fulham | North End | 9.99 | College Park and Old Oak | 41.05 |
| Haringey | Crouch End | 14.87 | White Hart Lane | 50.42 |
| Harrow | Belmont | 3.36 | Kenton East | 48.05 |
| Havering | Upminster | 5.22 | Heaton | 44.78 |
| Hillingdon | Ickenham | 5.91 | Hillingdon East | 48.63 |
| Hounslow | Osterley and Spring Grove | 11.03 | Feltham West | 37.15 |
| Islington | Bunhill | 2.08 | Highbury East | 23.71 |
| Kensington and Chelsea | Golborne | 5.39 | Norland | 22.76 |
| Kingston upon Thames | Surbiton Hill | 6.74 | Chessington South | 40.38 |
| Lambeth | Bishop's | 10.61 | Streatham South | 47.04 |
| Lewisham | Evelyn | 15.58 | Downham | 63.32 |
| Merton | Hillside | 10.99 | Longthornton | 60.99 |
| Newham | Royal Docks | 27.68 | Plaistow South | 61.59 |
| Redbridge | Monkhams | 12.37 | Clementswood | 61.14 |
| Richmond upon Thames | Heathfield | 11.81 | West Twickenham | 42.20 |
| Southwark | Chaucer | 4.60 | East Dulwich | 37.33 |
| Sutton | Sutton South | 7.43 | St. Helier | 65.28 |
| Tower Hamlets | Shadwell | 6.53 | Bow West | 29.04 |
| Waltham Forest | Endlebury | 17.65 | Chapel End | 65.33 |
| Wandsworth | Queenstown | 10.03 | Shaftesbury | 41.93 |
| Westminster | Vincent Square | 2.30 | Queen's Park | 27.95 |
| | | | | |
| Inner London | | 21.07 | | |
| Outer London | | 29.27 | | |
| Greater London | | 25.93 | | |
| England and Wales | | 26.04 | | |

*Source: 2001 Census Area Statistics, Table CAS048*

## Map 172 Percentage of household spaces which were terraced houses or bungalows, 2001

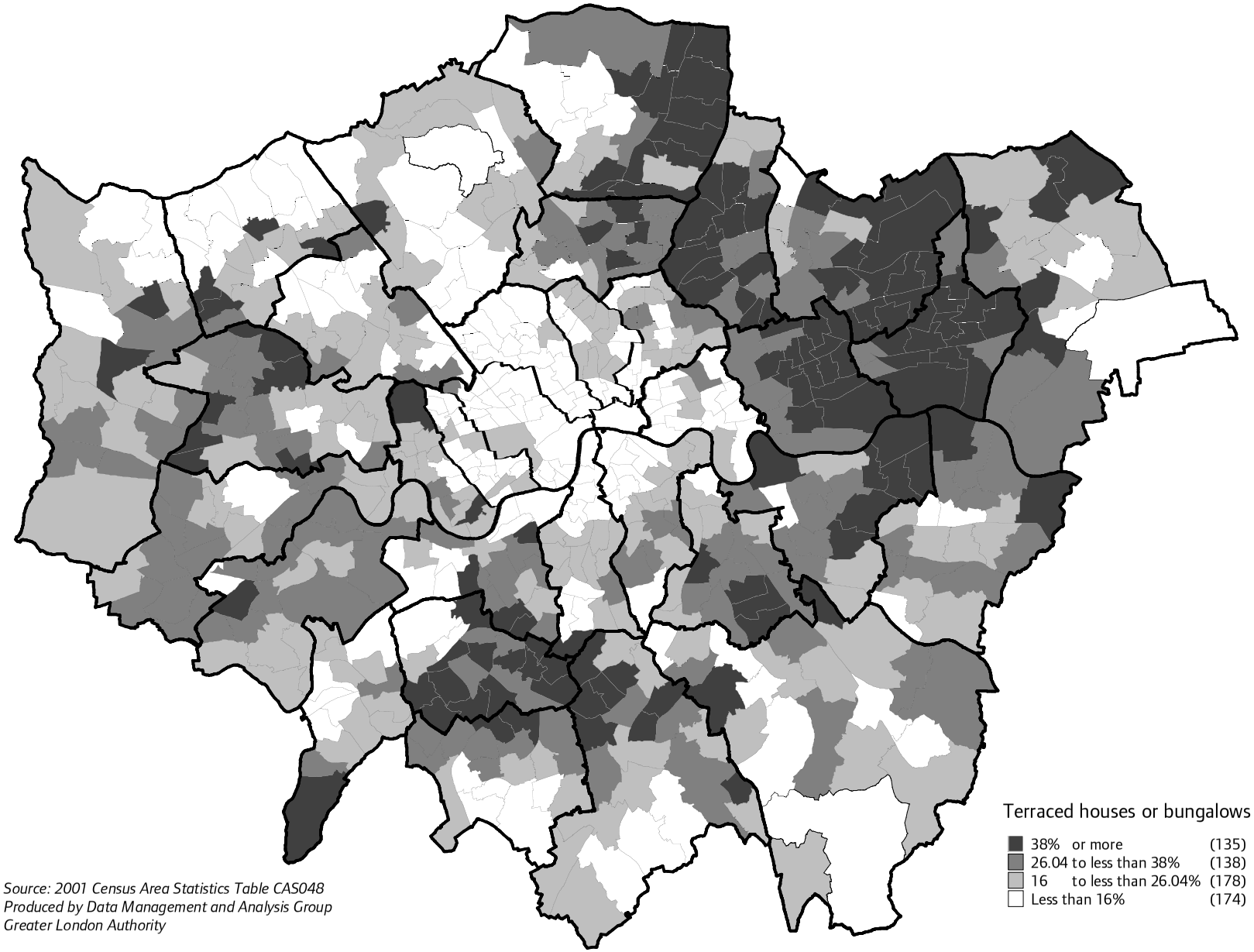


*Source: 2001 Census Area Statistics Table CAS048*
*Produced by Data Management and Analysis Group*
*Greater London Authority*

**Table 173 Percentage of household spaces which were flats, maisonettes or apartments, 2001**

| | Ward in the borough with the lowest value | | Ward in the borough with the highest value | |
|---|---|---|---|---|
| City of London | | 97.45 | | |
| Barking and Dagenham | River | 9.34 | Gascoigne | 60.17 |
| Barnet | Brunswick Park | 17.02 | East Finchley | 54.74 |
| Bexley | St. Michael's | 7.39 | Thamesmead East | 41.42 |
| Brent | Queensbury | 15.88 | Kilburn | 78.76 |
| Bromley | Darwin | 3.35 | Crystal Palace | 79.51 |
| Camden | Highgate | 67.82 | Holborn and Covent Garden | 94.25 |
| Croydon | Selsdon and Ballards | 6.33 | Fairfield | 62.20 |
| Ealing | Lady Margaret | 12.92 | South Acton | 67.31 |
| Enfield | Bush Hill Park | 24.21 | Edmonton Green | 57.07 |
| Greenwich | Eltham North | 21.86 | Woolwich Riverside | 68.71 |
| Hackney | Leabridge | 53.28 | Hoxton | 91.74 |
| Hammersmith and Fulham | College Park and Old Oak | 42.29 | North End | 84.90 |
| Haringey | White Hart Lane | 26.45 | Stroud Green | 73.13 |
| Harrow | Belmont | 7.51 | Greenhill | 56.98 |
| Havering | Emerson Park | 7.31 | Romford Town | 33.48 |
| Hillingdon | Ickenham | 8.98 | Northwood | 41.24 |
| Hounslow | Hounslow South | 14.40 | Turnham Green | 60.08 |
| Islington | Highbury East | 70.95 | Bunhill | 95.43 |
| Kensington and Chelsea | Norland | 67.95 | Colville | 89.06 |
| Kingston upon Thames | Alexandra | 12.88 | St. Mark's | 64.85 |
| Lambeth | Streatham South | 30.83 | Prince's | 82.44 |
| Lewisham | Downham | 18.31 | Evelyn | 78.02 |
| Merton | Cannon Hill | 13.62 | Hillside | 65.93 |
| Newham | Plaistow South | 25.25 | Royal Docks | 61.91 |
| Redbridge | Clayhall | 12.30 | Snaresbrook | 53.05 |
| Richmond upon Thames | Whitton | 18.58 | Twickenham Riverside | 59.69 |
| Southwark | Village | 31.64 | Chaucer | 92.42 |
| Sutton | Stonecot | 10.57 | Sutton South | 75.06 |
| Tower Hamlets | Bow West | 66.92 | Limehouse | 89.55 |
| Waltham Forest | Chapel End | 22.04 | Hoe Street | 57.86 |
| Wandsworth | Tooting | 47.38 | Queenstown | 86.23 |
| Westminster | Queen's Park | 62.12 | Vincent Square | 96.14 |
| | | | | |
| Inner London | | 69.48 | | |
| Outer London | | 33.03 | | |
| Greater London | | 47.89 | | |
| England and Wales | | 18.84 | | |

*Source: 2001 Census Area Statistics, Table CAS048*

**Map 173 Percentage of household spaces which were flats, maisonettes or apartments, 2001**

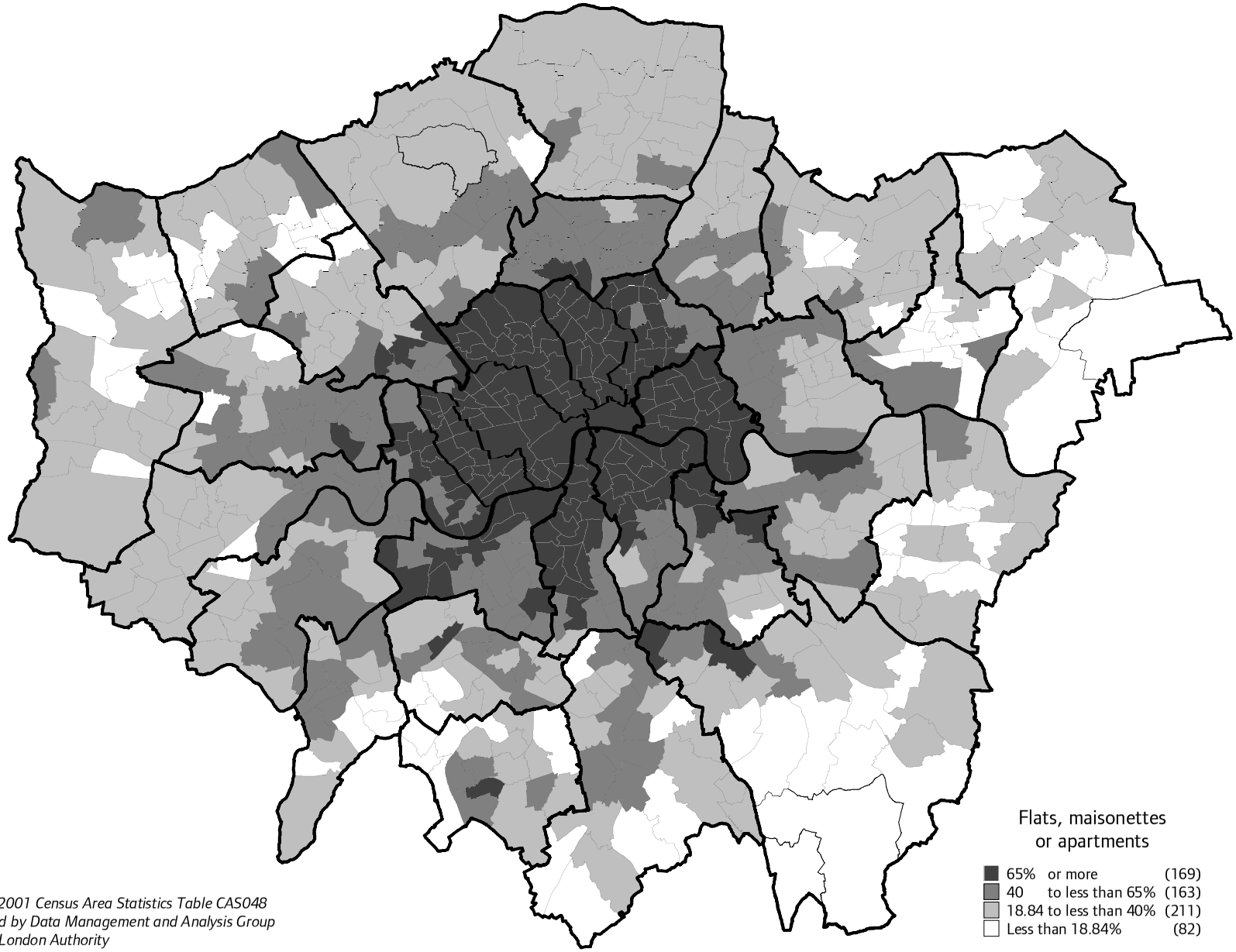


*Source: 2001 Census Area Statistics Table CAS048*
*Produced by Data Management and Analysis Group*
*Greater London Authority*

**Table 174 Percentage of household spaces which were caravans or other mobile or temporary structures, 2001**

| | Ward in the borough with the lowest value | | Ward in the borough with the highest value | |
|---|---|---|---|---|
| City of London | | 0.06 | | |
| Barking and Dagenham | Alibon | 0.00 | Abbey | 0.17 |
| Barnet | East Barnet | 0.00 | Underhill | 1.30 |
| Bexley | Barnehurst | 0.00 | Erith | 0.35 |
| Brent | Fryent | 0.00 | Stonebridge | 0.52 |
| Bromley | Bickley | 0.00 | Darwin | 4.67 |
| Camden | King's Cross | 0.00 | Regent's Park | 0.20 |
| Croydon | Bensham Manor | 0.00 | Fieldway | 0.22 |
| Ealing | Cleveland | 0.00 | Northolt Mandeville | 0.52 |
| Enfield | Grange | 0.00 | Chase | 0.49 |
| Greenwich | Blackheath Westcombe | 0.00 | Abbey Wood | 0.63 |
| Hackney | Cazenove | 0.00 | Wick | 0.70 |
| Hammersmith and Fulham | Addison | 0.00 | Fulham Broadway | 0.25 |
| Haringey | Alexandra | 0.00 | Noel Park | 0.45 |
| Harrow | Edgware | 0.00 | Marlborough | 0.13 |
| Havering | Brooklands | 0.00 | Heaton | 3.13 |
| Hillingdon | Cavendish | 0.00 | West Drayton | 2.06 |
| Hounslow | Chiswick Riverside | 0.00 | Heston West | 0.93 |
| Islington | Canonbury | 0.00 | Caledonian | 0.49 |
| Kensington and Chelsea | Campden | 0.00 | Cremorne | 0.96 |
| Kingston upon Thames | Berrylands | 0.00 | Alexandra | 0.88 |
| Lambeth | Knight's Hill | 0.00 | Streatham South | 0.24 |
| Lewisham | Brockley | 0.00 | Whitefoot | 0.32 |
| Merton | Colliers Wood | 0.00 | Wimbledon Park | 0.27 |
| Newham | Custom House | 0.00 | East Ham Central | 0.33 |
| Redbridge | Church End | 0.00 | Monkhams | 0.29 |
| Richmond upon Thames | East Sheen | 0.00 | Hampton | 1.42 |
| Southwark | South Bermondsey | 0.00 | Livesey | 0.38 |
| Sutton | Belmont | 0.00 | Carshalton South and Clockhouse | 0.72 |
| Tower Hamlets | Blackwall and Cubitt Town | 0.00 | Mile End East | 0.54 |
| Waltham Forest | Cathall | 0.00 | Higham Hill | 0.33 |
| Wandsworth | Northcote | 0.00 | Earlsfield | 0.21 |
| Westminster | Bayswater | 0.00 | Queen's Park | 0.17 |
| | | | | |
| Inner London | | 0.10 | | |
| Outer London | | 0.11 | | |
| Greater London | | 0.11 | | |
| England and Wales | | 0.42 | | |

*Source: 2001 Census Area Statistics, Table CAS048*

## Map 174 Percentage of household spaces which were caravans or other mobile or temporary structures, 2001

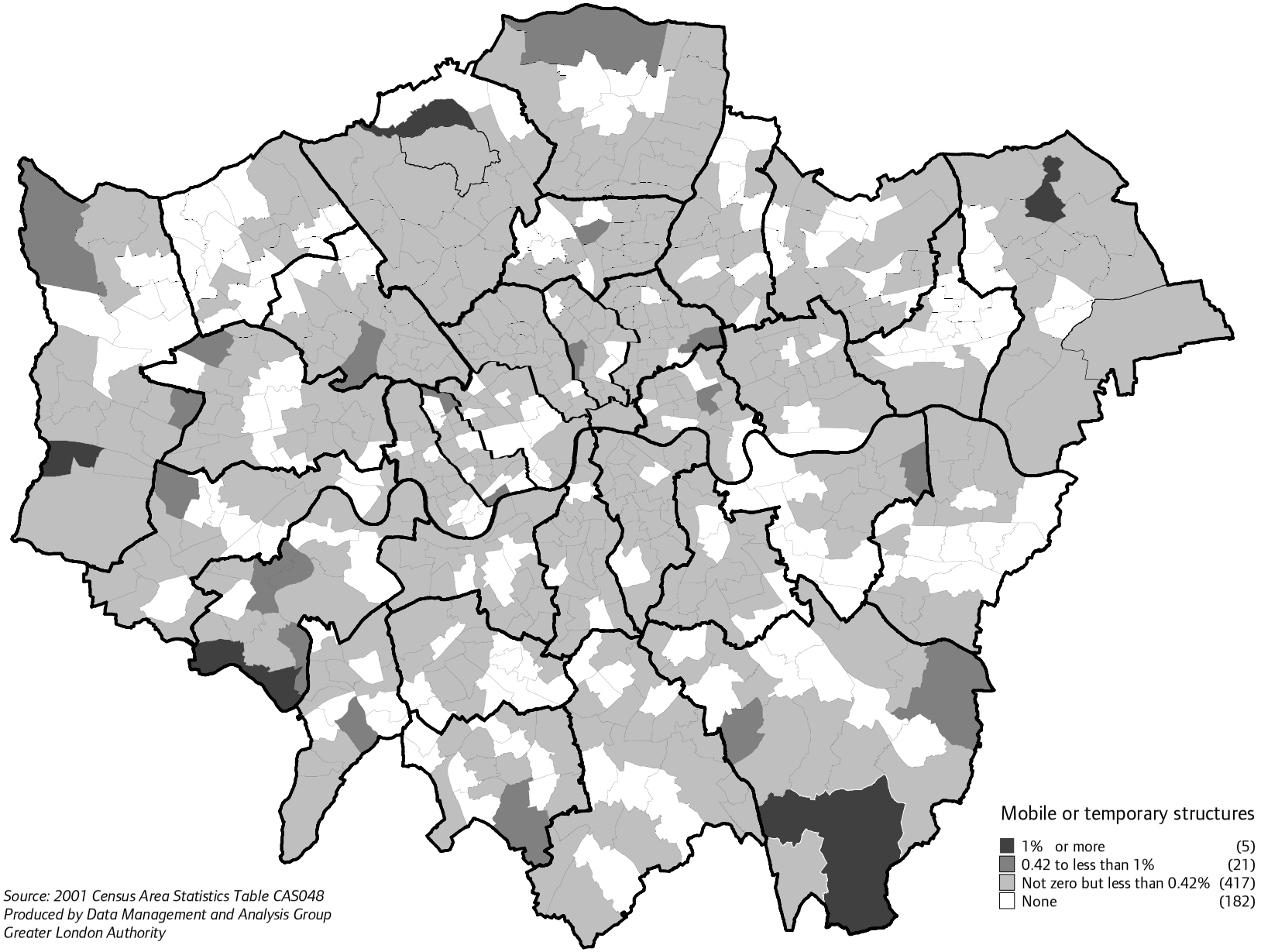


*Source: 2001 Census Area Statistics Table CAS048*
*Produced by Data Management and Analysis Group*
*Greater London Authority*

**Table 175 Percentage of household spaces which were second residences or holiday accommodation, 2001**

| | Ward in the borough with the lowest value | | Ward in the borough with the highest value | |
|---|---|---|---|---|
| City of London | | 9.63 | | |
| Barking and Dagenham | Eastbrook | 0.00 | Abbey | 0.19 |
| Barnet | Coppetts | 0.12 | Golders Green | 0.73 |
| Bexley | Cray Meadows | 0.00 | Longlands | 0.80 |
| Brent | Dollis Hill | 0.00 | Brondesbury Park | 0.32 |
| Bromley | Cray Valley West | 0.04 | Chislehurst | 0.45 |
| Camden | Cantelowes | 0.12 | Bloomsbury | 5.03 |
| Croydon | New Addington | 0.00 | Fairfield | 0.47 |
| Ealing | Northolt West End | 0.05 | Norwood Green | 0.80 |
| Enfield | Enfield Highway | 0.05 | Ponders End | 4.74 |
| Greenwich | Plumstead | 0.05 | Blackheath Westcombe | 0.49 |
| Hackney | Leabridge | 0.00 | Lordship | 0.26 |
| Hammersmith and Fulham | Shepherd's Bush Green | 0.06 | Palace Riverside | 1.73 |
| Haringey | St. Ann's | 0.00 | Highgate | 0.44 |
| Harrow | Rayners Lane | 0.08 | Marlborough | 0.57 |
| Havering | Elm Park | 0.00 | Harold Wood | 0.42 |
| Hillingdon | Brunel | 0.07 | Northwood | 0.61 |
| Hounslow | Hanworth | 0.00 | Chiswick Homefields | 0.76 |
| Islington | Junction | 0.11 | Bunhill | 0.66 |
| Kensington and Chelsea | Colville | 0.07 | Hans Town | 10.35 |
| Kingston upon Thames | Chessington South | 0.00 | Surbiton Hill | 0.59 |
| Lambeth | Herne Hill | 0.00 | Bishop's | 2.29 |
| Lewisham | Crofton Park | 0.05 | New Cross | 0.31 |
| Merton | Pollards Hill | 0.00 | Hillside | 0.79 |
| Newham | Boleyn | 0.06 | East Ham North | 0.34 |
| Redbridge | Barkingside | 0.00 | Snaresbrook | 0.19 |
| Richmond upon Thames | West Twickenham | 0.07 | Hampton Wick | 1.36 |
| Southwark | College | 0.00 | Riverside | 2.55 |
| Sutton | Beddington North | 0.00 | Cheam | 0.38 |
| Tower Hamlets | East India and Lansbury | 0.00 | St. Katherine's and Wapping | 2.38 |
| Waltham Forest | Markhouse | 0.00 | Leytonstone | 0.34 |
| Wandsworth | Graveney | 0.05 | St. Mary's Park | 1.60 |
| Westminster | Harrow Road | 0.22 | West End | 11.50 |
| | | | | |
| Inner London | | 0.93 | | |
| Outer London | | 0.22 | | |
| Greater London | | 0.51 | | |
| England and Wales | | 0.67 | | |

*Source: 2001 Census Area Statistics, Table CAS048*

**Map 175 Percentage of household spaces which were second residences or holiday accommodation, 2001**

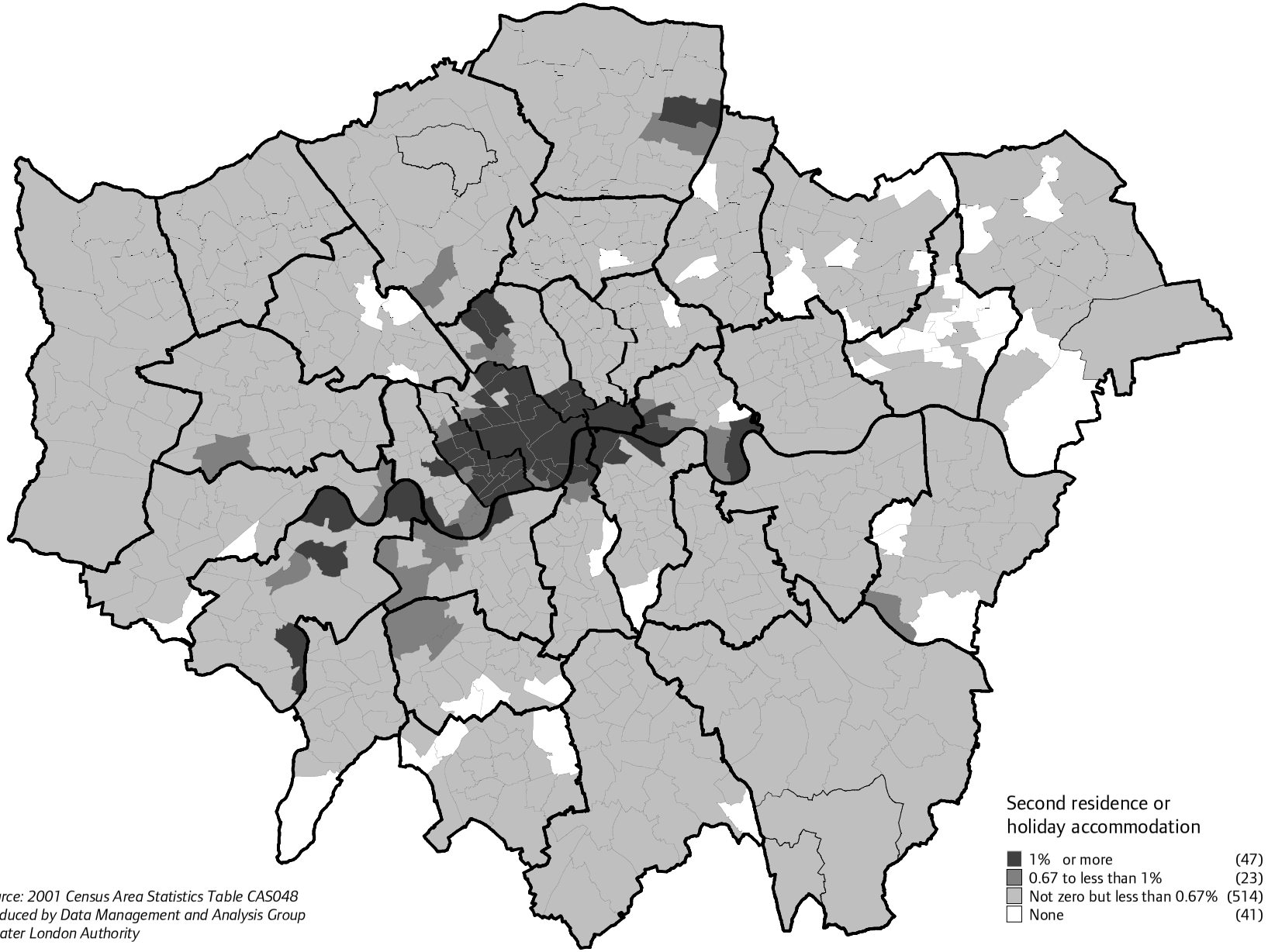


*Source: 2001 Census Area Statistics Table CAS048*
*Produced by Data Management and Analysis Group*
*Greater London Authority*

## Table 176 Percentage of household spaces which were vacant, 2001

| | Ward in the borough with the lowest value | | Ward in the borough with the highest value | |
|---|---|---|---|---|
| City of London | | 4.08 | | |
| Barking and Dagenham | Longbridge | 0.32 | Gascoigne | 2.59 |
| Barnet | Colindale | 1.26 | Mill Hill | 6.67 |
| Bexley | Brampton | 1.42 | Longlands | 3.63 |
| Brent | Kensal Green | 0.91 | Barnhill | 3.97 |
| Bromley | Hayes and Coney Hall | 1.07 | Crystal Palace | 3.53 |
| Camden | Highgate | 0.41 | Bloomsbury | 6.91 |
| Croydon | Fieldway | 0.80 | Purley | 2.85 |
| Ealing | Perivale | 1.10 | Hanger Hill | 3.33 |
| Enfield | Jubilee | 1.00 | Edmonton Green | 3.30 |
| Greenwich | Eltham West | 1.34 | Thamesmead Moorings | 10.65 |
| Hackney | De Beauvoir | 0.81 | Hackney Central | 5.14 |
| Hammersmith and Fulham | North End | 1.14 | Avonmore and Brook Green | 3.80 |
| Haringey | White Hart Lane | 1.15 | Woodside | 3.45 |
| Harrow | Belmont | 0.62 | Greenhill | 3.34 |
| Havering | Elm Park | 0.90 | South Hornchurch | 4.10 |
| Hillingdon | Cavendish | 1.27 | Uxbridge North | 6.73 |
| Hounslow | Hanworth | 0.71 | Turnham Green | 4.22 |
| Islington | St. Peter's | 0.66 | Barnsbury | 3.08 |
| Kensington and Chelsea | Golborne | 0.77 | Brompton | 10.24 |
| Kingston upon Thames | Tudor | 0.09 | Coombe Hill | 3.63 |
| Lambeth | Thurlow Park | 0.00 | Gipsy Hill | 4.02 |
| Lewisham | Brockley | 0.81 | Rushey Green | 3.05 |
| Merton | Lavender Fields | 1.23 | Dundonald | 4.62 |
| Newham | Canning Town North | 0.14 | Royal Docks | 3.05 |
| Redbridge | Hainault | 0.56 | Clementswood | 3.92 |
| Richmond upon Thames | Hampton North | 1.00 | Barnes | 3.86 |
| Southwark | East Walworth | 0.42 | Cathedrals | 3.22 |
| Sutton | Wandle Valley | 0.95 | Sutton South | 2.85 |
| Tower Hamlets | Bow West | 0.90 | Blackwall and Cubitt Town | 5.69 |
| Waltham Forest | Hale End and Highams Park | 1.18 | Cathall | 5.48 |
| Wandsworth | Shaftesbury | 2.19 | Roehampton | 8.13 |
| Westminster | Church Street | 0.54 | West End | 16.78 |
| | | | | |
| Inner London | | 2.84 | | |
| Outer London | | 2.27 | | |
| Greater London | | 2.50 | | |
| England and Wales | | 3.23 | | |

*Source: 2001 Census Area Statistics, Table CAS048*

## Map 176 Percentage of household spaces which were vacant, 2001

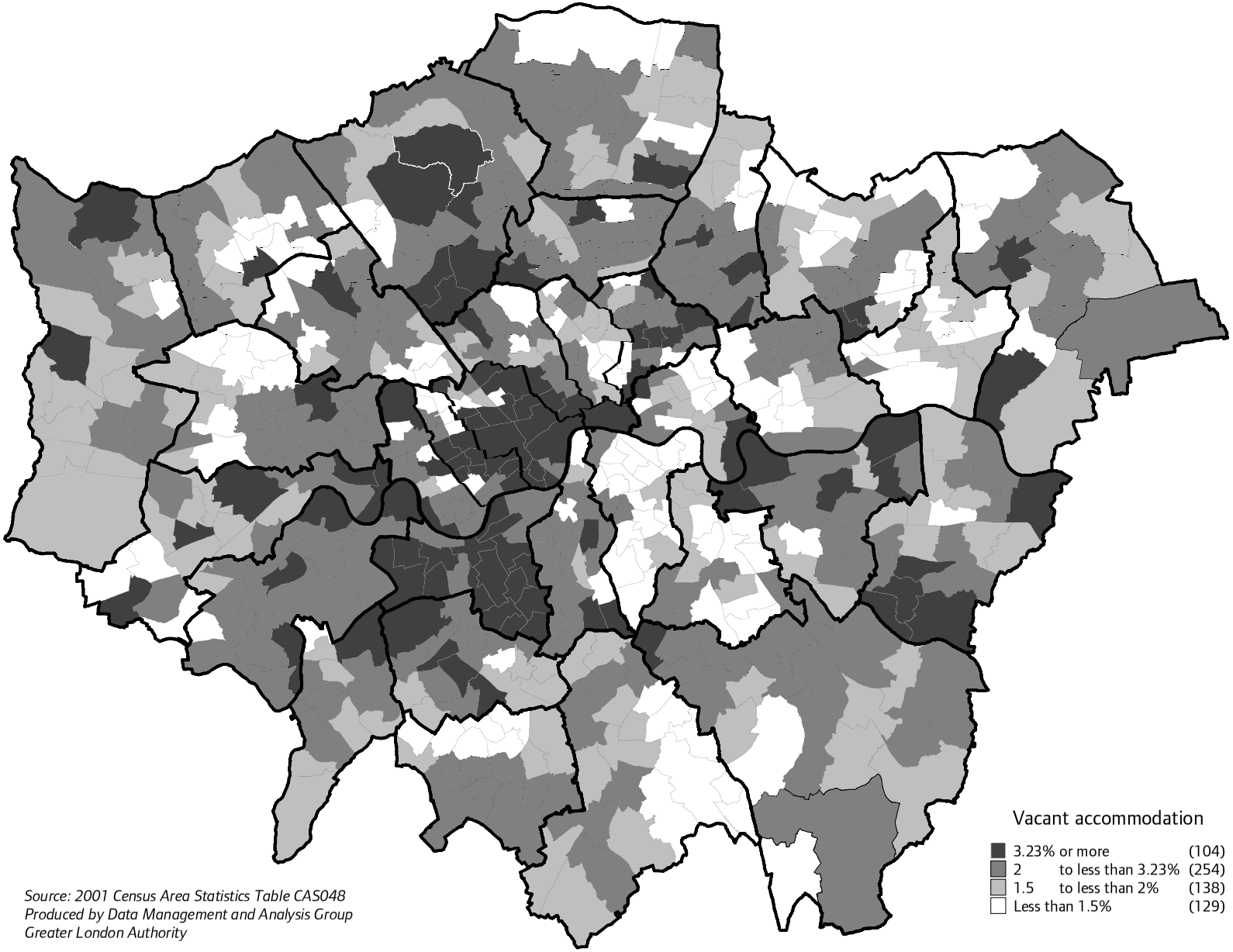


*Source: 2001 Census Area Statistics Table CAS048*
*Produced by Data Management and Analysis Group*
*Greater London Authority*

## Table 177 Percentage of households in owner occupation, 2001

| | Ward in the borough with the lowest value | | Ward in the borough with the highest value | |
|---|---|---|---|---|
| City of London | | 49.49 | | |
| Barking and Dagenham | Gascoigne | 30.09 | Longbridge | 80.54 |
| Barnet | Colindale | 47.88 | Brunswick Park | 80.96 |
| Bexley | Thamesmead East | 51.93 | Falconwood and Welling | 93.00 |
| Brent | Stonebridge | 26.75 | Kenton | 81.51 |
| Bromley | Crystal Palace | 44.77 | Petts Wood and Knoll | 92.23 |
| Camden | St. Pancras and Somers Town | 17.33 | Hampstead Town | 51.96 |
| Croydon | Fieldway | 38.36 | Selsdon and Ballards | 92.64 |
| Ealing | South Acton | 41.31 | Lady Margaret | 81.80 |
| Enfield | Edmonton Green | 43.52 | Bush Hill Park | 86.20 |
| Greenwich | Woolwich Riverside | 20.76 | Eltham North | 73.59 |
| Hackney | Haggerston | 22.15 | Clissold | 45.75 |
| Hammersmith and Fulham | College Park and Old Oak | 32.59 | Palace Riverside | 60.73 |
| Haringey | Northumberland Park | 29.72 | Alexandra | 69.73 |
| Harrow | Greenhill | 58.87 | Belmont | 89.18 |
| Havering | Gooshays | 51.97 | Upminster | 93.04 |
| Hillingdon | Townfield | 57.80 | Ickenham | 87.97 |
| Hounslow | Brentford | 46.43 | Hounslow South | 83.39 |
| Islington | Bunhill | 19.49 | Highbury East | 44.76 |
| Kensington and Chelsea | Golborne | 19.27 | Stanley | 56.59 |
| Kingston upon Thames | Norbiton | 52.25 | Alexandra | 85.46 |
| Lambeth | Coldharbour | 20.37 | Streatham South | 62.75 |
| Lewisham | Evelyn | 19.63 | Catford South | 75.21 |
| Merton | Cricket Green | 50.62 | Lower Morden | 90.38 |
| Newham | Canning Town South | 25.37 | Plaistow South | 56.22 |
| Redbridge | Valentines | 59.48 | Clayhall | 87.41 |
| Richmond upon Thames | South Richmond | 56.19 | Whitton | 80.27 |
| Southwark | Faraday | 12.04 | Village | 67.56 |
| Sutton | St. Helier | 51.76 | Stonecot | 91.71 |
| Tower Hamlets | Bromley-by-Bow | 18.13 | St. Katherine's and Wapping | 43.08 |
| Waltham Forest | Cathall | 37.95 | Endlebury | 78.57 |
| Wandsworth | Latchmere | 31.22 | Wandsworth Common | 65.95 |
| Westminster | Church Street | 22.38 | Little Venice | 48.92 |
| | | | | |
| Inner London | | 39.69 | | |
| Outer London | | 67.96 | | |
| Greater London | | 56.52 | | |
| England and Wales | | 68.86 | | |

*Source: 2001 Census Area Statistics, Table CAS049*

## Map 177 Percentage of households in owner occupation, 2001

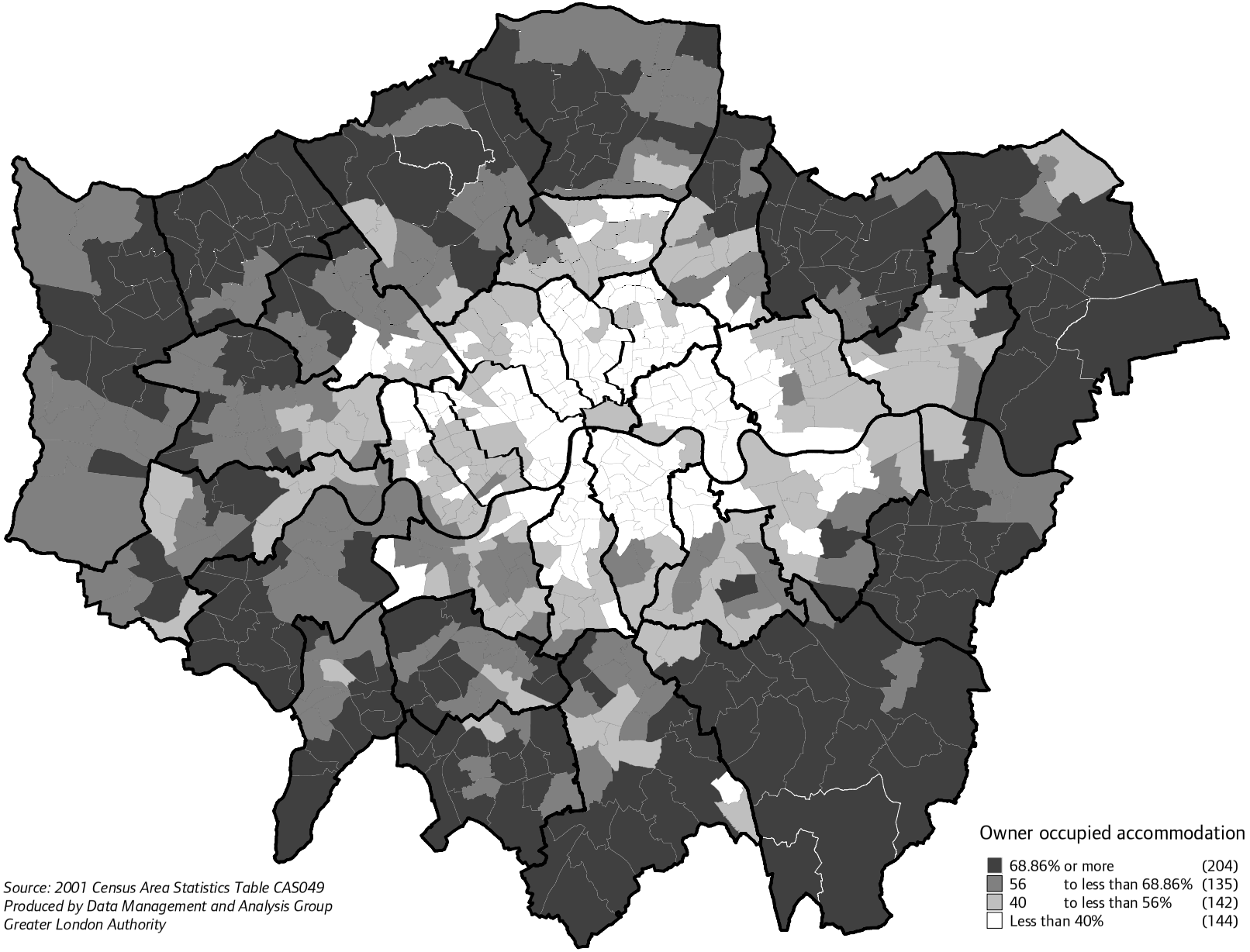


*Source: 2001 Census Area Statistics Table CAS049*
*Produced by Data Management and Analysis Group*
*Greater London Authority*

## Table 178 Percentage of households renting from a council, 2001

| | Ward in the borough with the lowest value | | Ward in the borough with the highest value | |
|---|---|---|---|---|
| City of London | | 14.28 | | |
| Barking and Dagenham | Whalebone | 12.05 | Gascoigne | 61.58 |
| Barnet | Garden Suburb | 1.57 | Burnt Oak | 30.72 |
| Bexley | Falconwood and Welling | 0.22 | North End | 5.93 |
| Brent | Queensbury | 2.31 | Stonebridge | 35.62 |
| Bromley | Petts Wood and Knoll | 0.20 | Mottingham and Chislehurst North | 3.93 |
| Camden | Frognal and Fitzjohns | 7.18 | St. Pancras and Somers Town | 50.80 |
| Croydon | Selsdon and Ballards | 1.41 | Fieldway | 49.27 |
| Ealing | Hanger Hill | 1.30 | South Acton | 27.84 |
| Enfield | Grange | 2.90 | Edmonton Green | 27.89 |
| Greenwich | Thamesmead Moorings | 5.72 | Woolwich Riverside | 59.05 |
| Hackney | Cazenove | 14.86 | Hoxton | 54.49 |
| Hammersmith and Fulham | Parsons Green and Walham | 11.84 | Wormholt and White City | 37.88 |
| Haringey | Crouch End | 5.17 | White Hart Lane | 43.69 |
| Harrow | Headstone North | 1.46 | Roxbourne | 19.86 |
| Havering | Upminster | 2.04 | Gooshays | 40.69 |
| Hillingdon | Manor | 1.59 | Townfield | 24.70 |
| Hounslow | Hounslow South | 2.71 | Brentford | 33.88 |
| Islington | Barnsbury | 21.98 | Clerkenwell | 46.49 |
| Kensington and Chelsea | Queen's Gate | 0.97 | Golborne | 34.63 |
| Kingston upon Thames | St. Mark's | 2.30 | Norbiton | 27.81 |
| Lambeth | Streatham South | 7.89 | Prince's | 47.92 |
| Lewisham | Catford South | 9.29 | Evelyn | 58.92 |
| Merton | Hillside | 1.50 | St. Helier | 26.33 |
| Newham | Green Street West | 7.74 | Canning Town South | 48.50 |
| Redbridge | Seven Kings | 1.45 | Hainault | 22.53 |
| Richmond upon Thames | St. Margarets & North Twickenham | 0.75 | Heathfield | 8.78 |
| Southwark | East Dulwich | 11.63 | Livesey | 66.99 |
| Sutton | Nonsuch | 0.57 | St. Helier | 42.01 |
| Tower Hamlets | Millwall | 18.48 | East India and Lansbury | 49.43 |
| Waltham Forest | Leytonstone | 6.58 | Higham Hill | 28.49 |
| Wandsworth | Northcote | 3.32 | Latchmere | 46.46 |
| Westminster | Hyde Park | 2.73 | Church Street | 40.08 |
| | | | | |
| Inner London | | 25.28 | | |
| Outer London | | 11.57 | | |
| Greater London | | 17.12 | | |
| England and Wales | | 13.24 | | |

*Source: 2001 Census Area Statistics, Table CAS049*

## Map 178 Percentage of households renting from a council, 2001

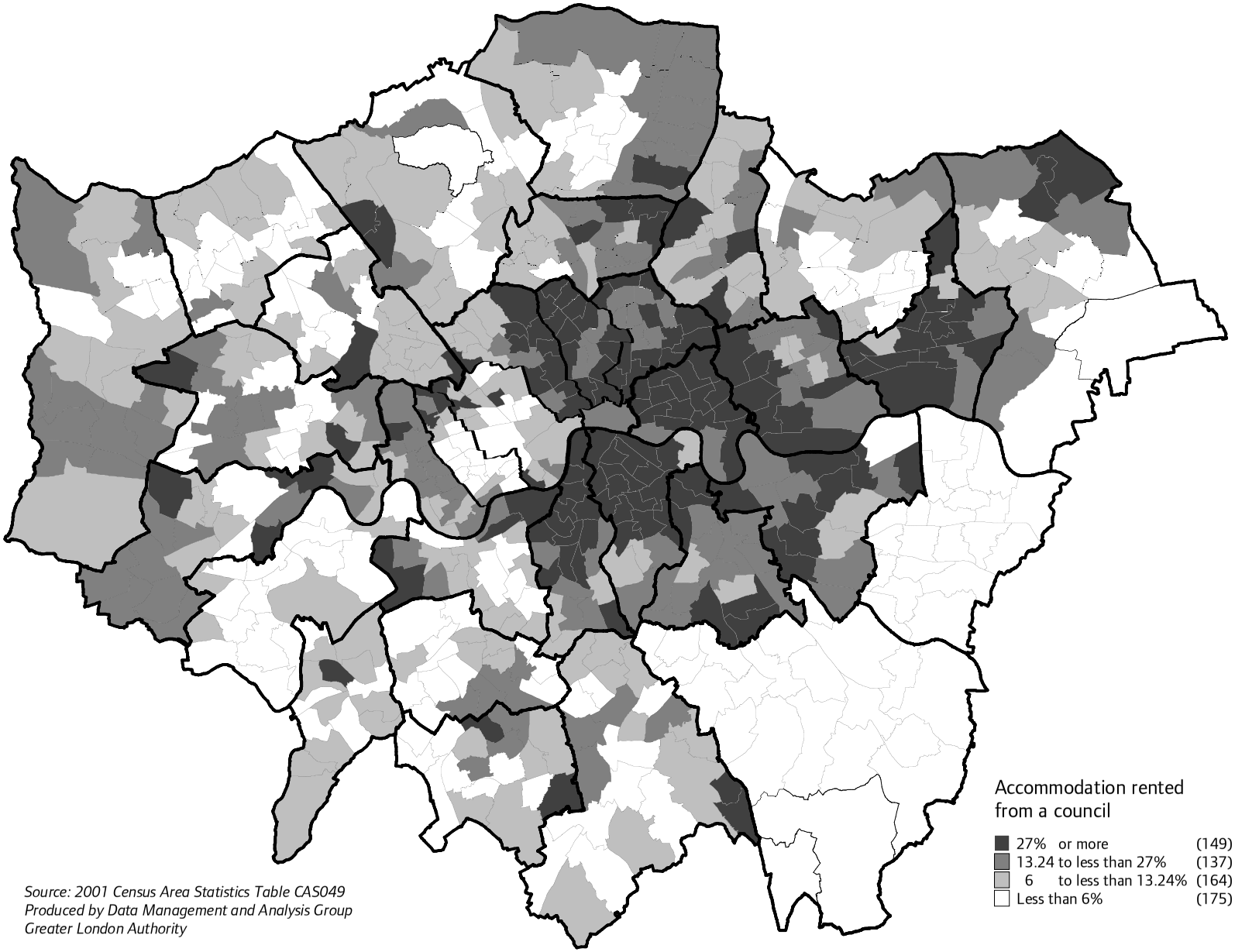


*Source: 2001 Census Area Statistics Table CAS049*
*Produced by Data Management and Analysis Group*
*Greater London Authority*

**Table 179 Percentage of households renting from other registered social landlords, 2001**

| | Ward in the borough with the lowest value | | Ward in the borough with the highest value | |
|---|---|---|---|---|
| City of London | | 7.36 | | |
| Barking and Dagenham | Heath | 0.84 | Village | 5.34 |
| Barnet | Finchley Church End | 1.44 | East Finchley | 10.03 |
| Bexley | Falconwood and Welling | 0.91 | Thamesmead East | 33.67 |
| Brent | Kenton | 2.27 | Harlesden | 38.95 |
| Bromley | Petts Wood and Knoll | 2.61 | Crystal Palace | 30.57 |
| Camden | Hampstead Town | 2.63 | King's Cross | 22.66 |
| Croydon | Sanderstead | 0.61 | Woodside | 12.59 |
| Ealing | Greenford Green | 2.31 | Norwood Green | 16.54 |
| Enfield | Grange | 0.71 | Edmonton Green | 16.50 |
| Greenwich | Middle Park and Sutcliffe | 3.05 | Thamesmead Moorings | 37.34 |
| Hackney | Hoxton | 9.76 | Hackney Central | 36.47 |
| Hammersmith and Fulham | Palace Riverside | 4.69 | College Park and Old Oak | 34.16 |
| Haringey | Highgate | 3.65 | Tottenham Green | 19.16 |
| Harrow | Belmont | 1.25 | Greenhill | 7.77 |
| Havering | Hylands | 0.13 | Rainham and Wennington | 3.87 |
| Hillingdon | Ickenham | 1.46 | Yeading | 11.20 |
| Hounslow | Feltham North | 1.78 | Cranford | 16.11 |
| Islington | Clerkenwell | 7.19 | Barnsbury | 24.50 |
| Kensington and Chelsea | Campden | 3.37 | St. Charles | 47.36 |
| Kingston upon Thames | Coombe Hill | 0.46 | Berrylands | 5.28 |
| Lambeth | Clapham Common | 5.22 | Stockwell | 26.55 |
| Lewisham | Downham | 2.37 | Brockley | 16.71 |
| Merton | Lower Morden | 0.27 | Pollards Hill | 19.07 |
| Newham | East Ham South | 4.55 | Beckton | 24.68 |
| Redbridge | Clayhall | 0.44 | Loxford | 9.06 |
| Richmond upon Thames | St. Margarets & North Twickenham | 1.88 | South Richmond | 12.59 |
| Southwark | Riverside | 3.07 | Cathedrals | 22.37 |
| Sutton | Cheam | 0.24 | Wallington South | 14.19 |
| Tower Hamlets | St. Katherine's and Wapping | 7.28 | Bromley-by-Bow | 24.31 |
| Waltham Forest | Hatch Lane | 1.45 | Cathall | 17.42 |
| Wandsworth | West Putney | 2.57 | Shaftesbury | 19.46 |
| Westminster | Marylebone High Street | 4.84 | Harrow Road | 38.02 |
| | | | | |
| Inner London | | 12.74 | | |
| Outer London | | 6.61 | | |
| Greater London | | 9.09 | | |
| England and Wales | | 5.95 | | |

*Source: 2001 Census Area Statistics, Table CAS049*

## Map 179 Percentage of households renting from other registered social landlords, 2001

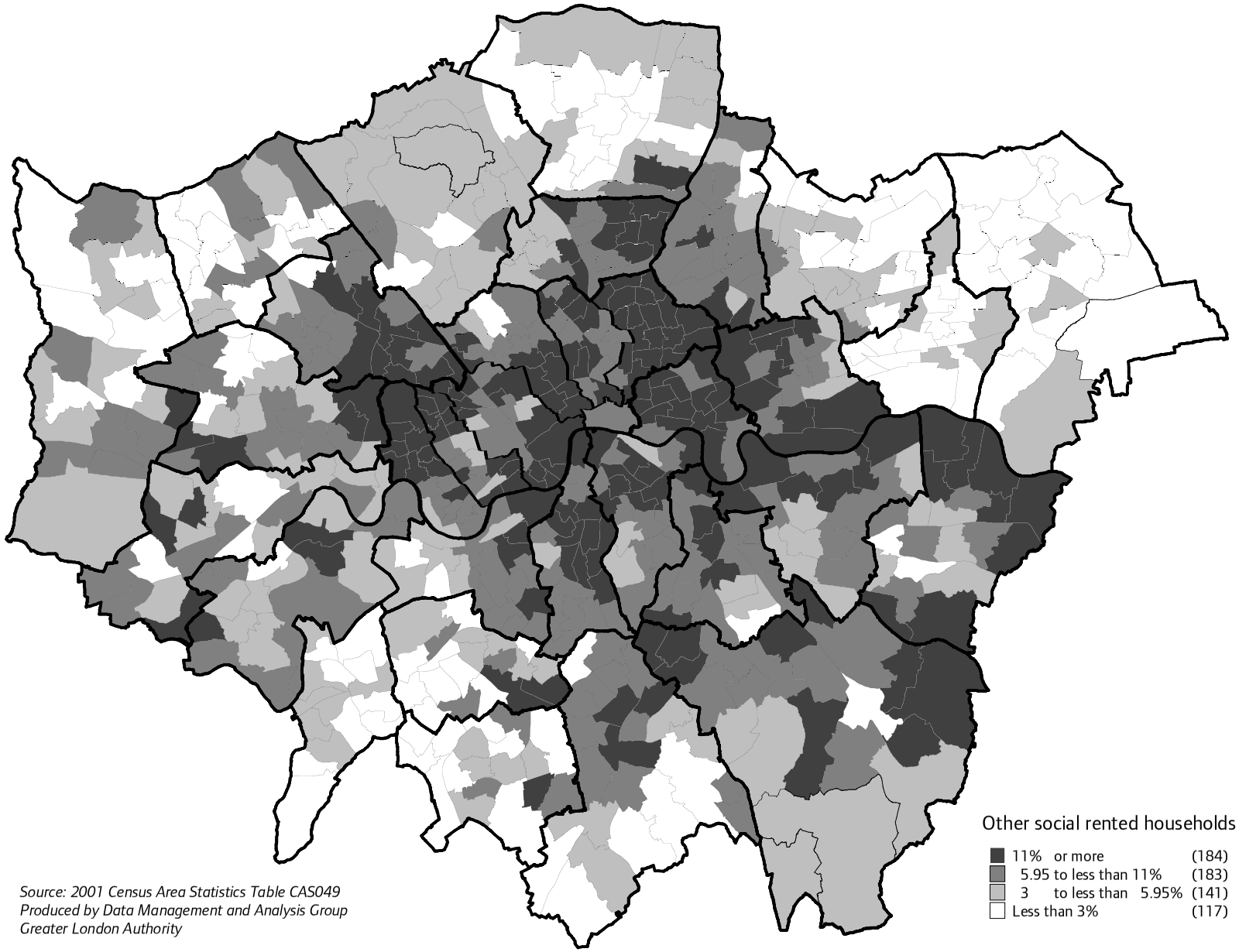


*Source: 2001 Census Area Statistics Table CAS049*
*Produced by Data Management and Analysis Group*
*Greater London Authority*

## Table 180 Percentage of households renting privately or living rent-free, 2001

| | Ward in the borough with the lowest value | | Ward in the borough with the highest value | |
|---|---|---|---|---|
| City of London | | 28.87 | | |
| Barking and Dagenham | Alibon | 4.42 | Abbey | 16.43 |
| Barnet | Underhill | 8.39 | Childs Hill | 30.31 |
| Bexley | St. Michael's | 3.59 | Erith | 12.41 |
| Brent | Stonebridge | 9.97 | Mapesbury | 33.69 |
| Bromley | Biggin Hill | 4.00 | Crystal Palace | 21.21 |
| Camden | St. Pancras and Somers Town | 12.84 | Frognal and Fitzjohns | 39.90 |
| Croydon | Fieldway | 4.39 | Fairfield | 32.37 |
| Ealing | Northolt Mandeville | 8.84 | Ealing Broadway | 33.41 |
| Enfield | Turkey Street | 7.83 | Bowes | 17.99 |
| Greenwich | Eltham West | 4.15 | Blackheath Westcombe | 19.45 |
| Hackney | Hoxton | 10.91 | Cazenove | 24.54 |
| Hammersmith and Fulham | College Park and Old Oak | 13.38 | North End | 29.15 |
| Haringey | White Hart Lane | 10.63 | Harringay | 36.11 |
| Harrow | Belmont | 6.57 | Greenhill | 26.55 |
| Havering | Cranham | 3.93 | Romford Town | 14.18 |
| Hillingdon | Eastcote and East Ruislip | 6.29 | Heathrow Villages | 18.06 |
| Hounslow | Hanworth | 7.34 | Turnham Green | 29.31 |
| Islington | Canonbury | 14.57 | St. Mary's | 22.07 |
| Kensington and Chelsea | Golborne | 12.26 | Queen's Gate | 44.58 |
| Kingston upon Thames | Chessington South | 7.02 | St. Mark's | 32.59 |
| Lambeth | Vassall | 14.64 | St. Leonard's | 35.44 |
| Lewisham | Downham | 5.51 | Lewisham Central | 20.45 |
| Merton | Lower Morden | 5.47 | Hillside | 30.78 |
| Newham | Canning Town North | 12.62 | Green Street East | 28.17 |
| Redbridge | Clayhall | 7.95 | Valentines | 33.58 |
| Richmond upon Thames | Heathfield | 7.91 | South Richmond | 30.19 |
| Southwark | Livesey | 6.49 | Surrey Docks | 24.80 |
| Sutton | Beddington South | 4.93 | Sutton South | 22.12 |
| Tower Hamlets | East India and Lansbury | 9.39 | Millwall | 32.78 |
| Waltham Forest | Endlebury | 6.77 | Grove Green | 30.95 |
| Wandsworth | Roehampton | 14.23 | Tooting | 31.72 |
| Westminster | Queen's Park | 12.41 | Marylebone High Street | 54.89 |
| | | | | |
| Inner London | | 22.29 | | |
| Outer London | | 13.87 | | |
| Greater London | | 17.27 | | |
| England and Wales | | 11.94 | | |

*Source: 2001 Census Area Statistics, Table CAS049*

**Map 180 Percentage of households renting privately or living rent free, 2001**

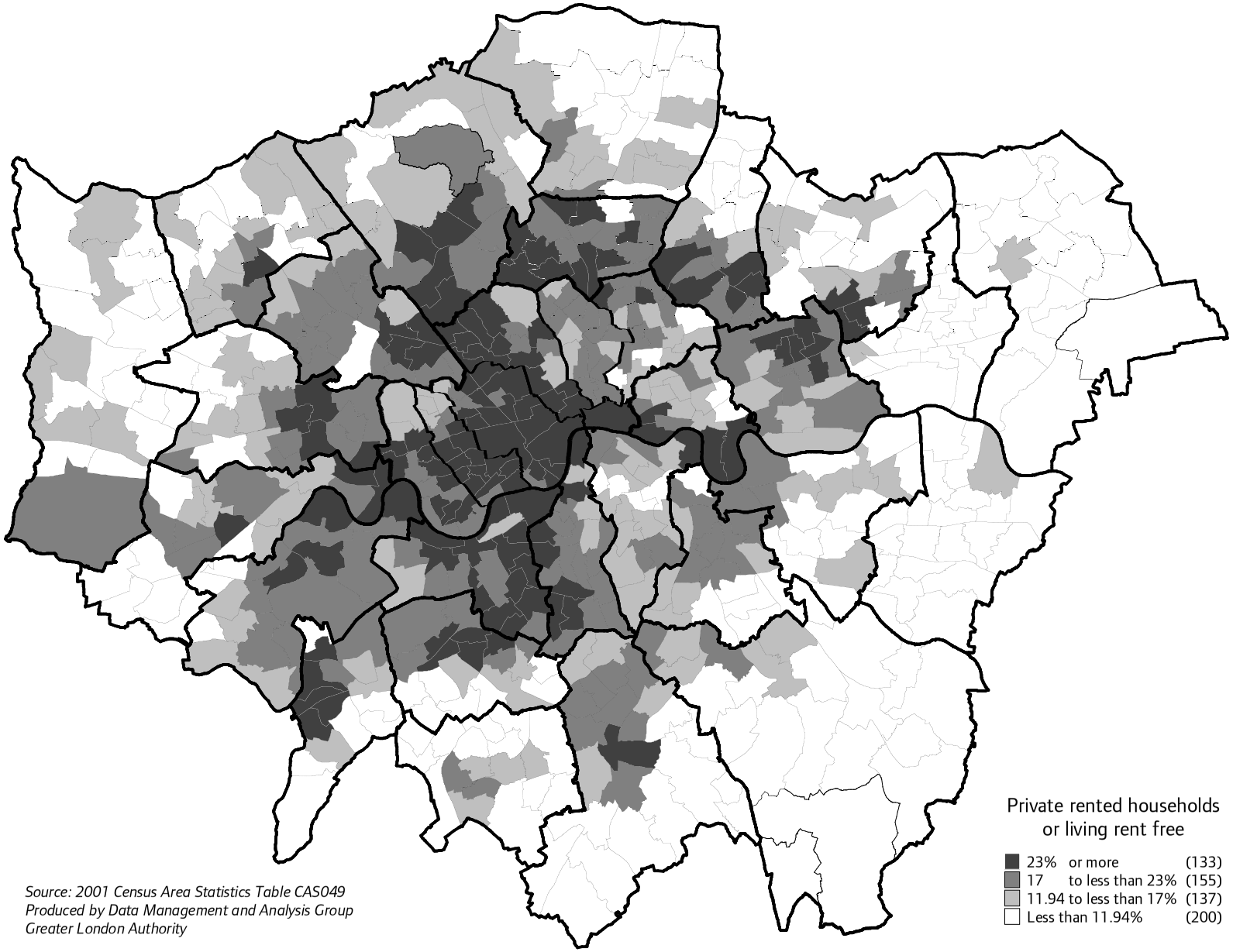


*Source: 2001 Census Area Statistics Table CAS049*
*Produced by Data Management and Analysis Group*
*Greater London Authority*

## Table 181 Percentage of households with one resident, 2001

| | Ward in the borough with the lowest value | | Ward in the borough with the highest value | |
|---|---|---|---|---|
| City of London | | 60.45 | | |
| Barking and Dagenham | River | 24.68 | Gascoigne | 36.14 |
| Barnet | Edgware | 24.77 | High Barnet | 36.21 |
| Bexley | St. Michael's | 21.88 | Longlands | 37.77 |
| Brent | Northwick Park | 18.45 | Kilburn | 40.71 |
| Bromley | Biggin Hill | 19.07 | Copers Cope | 47.27 |
| Camden | Fortune Green | 39.82 | Bloomsbury | 60.68 |
| Croydon | Coulsdon West | 19.54 | Fairfield | 48.71 |
| Ealing | Southall Broadway | 15.72 | South Acton | 38.50 |
| Enfield | Enfield Highway | 26.79 | Bowes | 35.40 |
| Greenwich | Eltham West | 29.23 | Blackheath Westcombe | 43.78 |
| Hackney | Cazenove | 31.75 | Hoxton | 46.66 |
| Hammersmith and Fulham | Wormholt and White City | 33.50 | Shepherd's Bush Green | 45.61 |
| Haringey | White Hart Lane | 30.09 | Crouch End | 42.92 |
| Harrow | Kenton West | 16.24 | Greenhill | 37.47 |
| Havering | Emerson Park | 21.04 | Gooshays | 36.10 |
| Hillingdon | Ickenham | 23.25 | Uxbridge South | 39.73 |
| Hounslow | Heston West | 23.12 | Turnham Green | 43.02 |
| Islington | Hillrise | 40.16 | Junction | 48.12 |
| Kensington and Chelsea | Golborne | 39.10 | Royal Hospital | 56.45 |
| Kingston upon Thames | Alexandra | 23.31 | St. Mark's | 47.67 |
| Lambeth | Streatham South | 30.54 | Bishop's | 50.72 |
| Lewisham | Catford South | 28.96 | Rushey Green | 38.98 |
| Merton | West Barnes | 23.85 | Hillside | 43.91 |
| Newham | East Ham North | 22.70 | Stratford and New Town | 42.80 |
| Redbridge | Clayhall | 19.57 | Snaresbrook | 42.66 |
| Richmond upon Thames | Heathfield | 27.64 | South Richmond | 45.06 |
| Southwark | Village | 27.46 | Riverside | 44.17 |
| Sutton | Carshalton South and Clockhouse | 20.03 | Sutton South | 54.34 |
| Tower Hamlets | Bromley-by-Bow | 35.16 | Bow East | 44.09 |
| Waltham Forest | Hale End and Highams Park | 25.21 | Wood Street | 38.81 |
| Wandsworth | Graveney | 31.37 | Queenstown | 43.55 |
| Westminster | Queen's Park | 33.46 | Tachbrook | 59.53 |
| | | | | |
| Inner London | | 40.06 | | |
| Outer London | | 31.08 | | |
| Greater London | | 34.71 | | |
| England and Wales | | 30.02 | | |

*Source: 2001 Census Area Statistics, Table CAS051*

## Map 181 Percentage of households with one resident, 2001

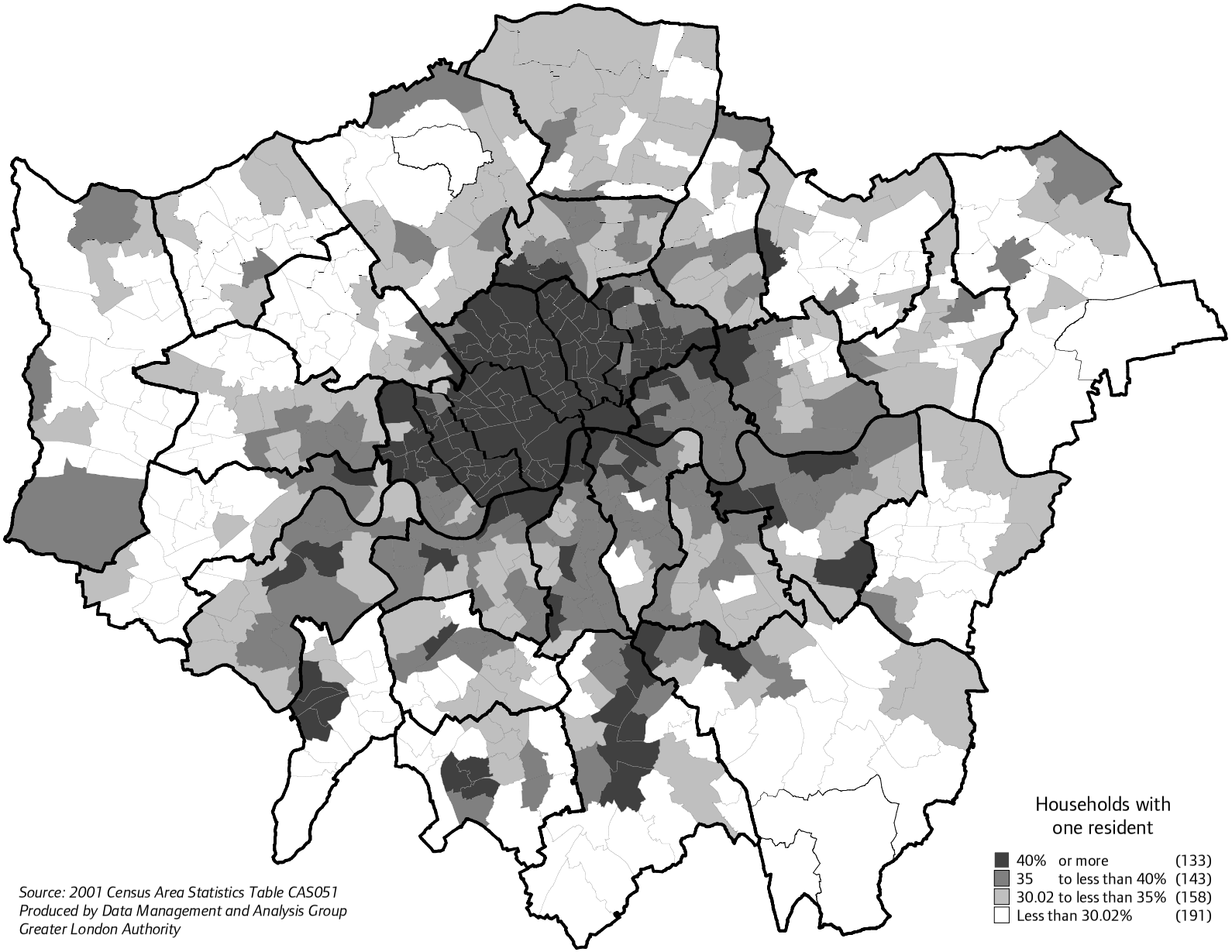


*Source: 2001 Census Area Statistics Table CAS051*
*Produced by Data Management and Analysis Group*
*Greater London Authority*

## Table 182 Percentage of households with two residents, 2001

| | Ward in the borough with the lowest value | | Ward in the borough with the highest value | |
|---|---|---|---|---|
| City of London | | 27.15 | | |
| Barking and Dagenham | Abbey | 23.69 | Thames | 33.75 |
| Barnet | Golders Green | 24.68 | West Finchley | 31.98 |
| Bexley | Thamesmead East | 27.39 | St. Mary's | 37.08 |
| Brent | Queensbury | 23.75 | Mapesbury | 31.25 |
| Bromley | Penge and Cator | 29.66 | Darwin | 39.39 |
| Camden | King's Cross | 21.99 | Frognal and Fitzjohns | 30.93 |
| Croydon | Bensham Manor | 24.34 | Kenley | 35.61 |
| Ealing | Southall Broadway | 16.64 | Ealing Broadway | 34.99 |
| Enfield | Haselbury | 24.89 | Highlands | 32.36 |
| Greenwich | Woolwich Common | 23.08 | Blackheath Westcombe | 32.73 |
| Hackney | Springfield | 20.57 | Clissold | 28.18 |
| Hammersmith and Fulham | College Park and Old Oak | 24.41 | Munster | 33.54 |
| Haringey | Northumberland Park | 23.64 | Highgate | 34.96 |
| Harrow | Kenton East | 25.02 | Pinner | 34.93 |
| Havering | Gooshays | 27.12 | Cranham | 37.68 |
| Hillingdon | Barnhill | 26.82 | Ickenham | 36.57 |
| Hounslow | Heston West | 22.63 | Chiswick Homefields | 32.62 |
| Islington | Hillrise | 25.61 | St. Mary's | 30.00 |
| Kensington and Chelsea | Notting Barns | 23.70 | Queen's Gate | 31.43 |
| Kingston upon Thames | Berrylands | 30.15 | Chessington South | 33.35 |
| Lambeth | Coldharbour | 24.76 | Clapham Common | 31.45 |
| Lewisham | Evelyn | 25.57 | Blackheath | 33.99 |
| Merton | Cricket Green | 26.91 | Dundonald | 36.35 |
| Newham | Green Street West | 16.33 | Royal Docks | 28.01 |
| Redbridge | Clementswood | 21.43 | Monkhams | 34.35 |
| Richmond upon Thames | Barnes | 30.49 | St. Margarets & North Twickenham | 34.23 |
| Southwark | Peckham | 22.77 | Surrey Docks | 37.25 |
| Sutton | St. Helier | 28.26 | Cheam | 35.88 |
| Tower Hamlets | Bromley-by-Bow | 21.42 | Millwall | 36.02 |
| Waltham Forest | Forest | 25.92 | Hatch Lane | 32.61 |
| Wandsworth | Furzedown | 26.85 | Fairfield | 34.66 |
| Westminster | St. James's | 23.99 | Marylebone High Street | 31.88 |
| | | | | |
| Inner London | | 28.04 | | |
| Outer London | | 30.24 | | |
| Greater London | | 29.35 | | |
| England and Wales | | 34.17 | | |

*Source: 2001 Census Area Statistics, Table CAS051*

**Map 182 Percentage of households with two residents, 2001**

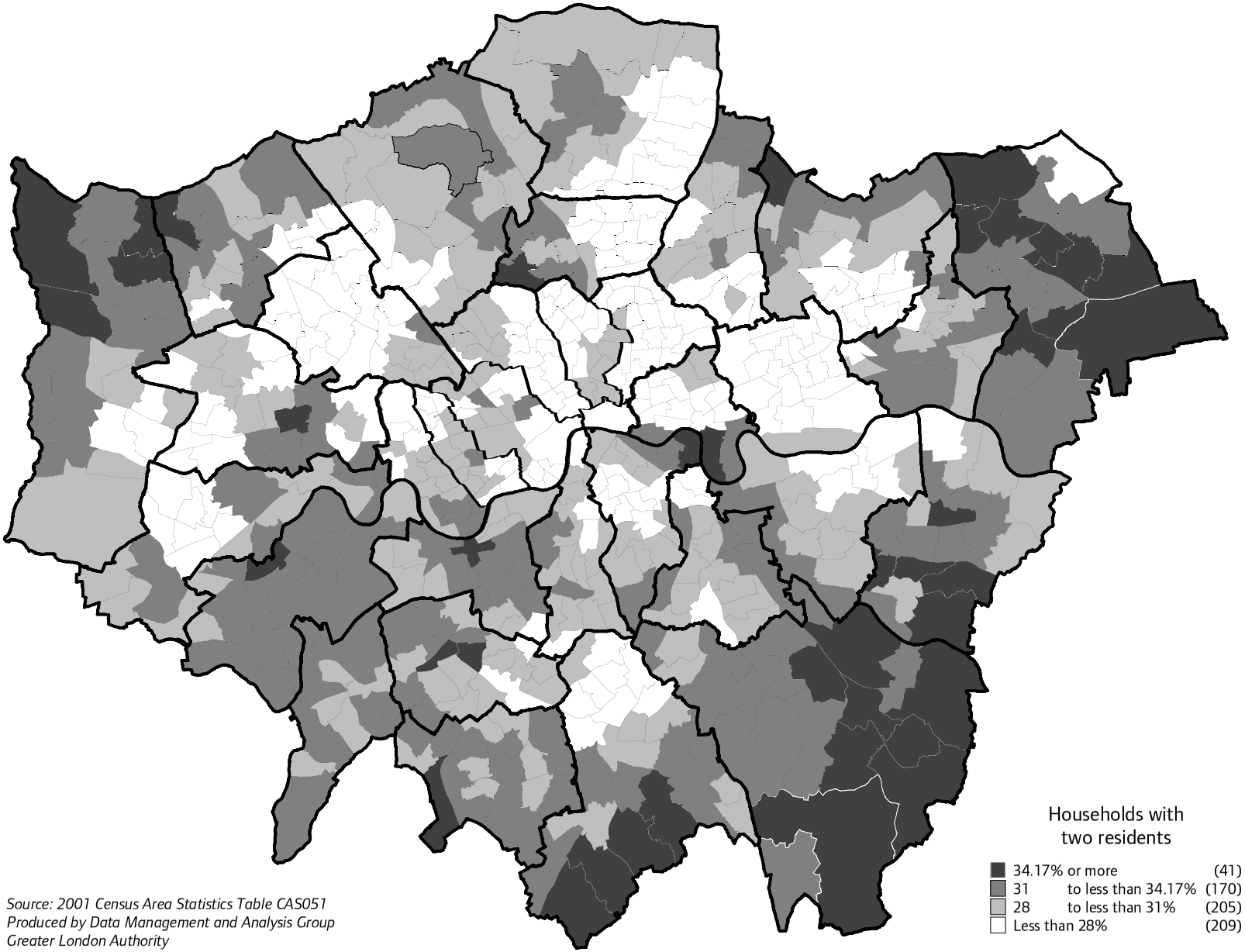


*Source: 2001 Census Area Statistics Table CAS051*
*Produced by Data Management and Analysis Group*
*Greater London Authority*

## Table 183 Percentage of households with three or four residents, 2001

| | Ward in the borough with the lowest value | | Ward in the borough with the highest value | |
|---|---|---|---|---|
| City of London | | 11.15 | | |
| Barking and Dagenham | Thames | 26.51 | River | 34.74 |
| Barnet | Hendon | 26.16 | Brunswick Park | 36.94 |
| Bexley | Longlands | 24.97 | St. Michael's | 38.87 |
| Brent | Kilburn | 24.67 | Queensbury | 39.75 |
| Bromley | Copers Cope | 16.70 | Biggin Hill | 39.22 |
| Camden | Bloomsbury | 12.02 | Haverstock | 25.30 |
| Croydon | Fairfield | 18.24 | Coulsdon West | 37.73 |
| Ealing | Ealing Broadway | 22.25 | Southall Green | 40.37 |
| Enfield | Grange | 26.30 | Enfield Highway | 34.97 |
| Greenwich | Blackheath Westcombe | 19.45 | Shooters Hill | 31.95 |
| Hackney | Hackney Central | 20.14 | King's Park | 28.44 |
| Hammersmith and Fulham | Addison | 18.40 | Wormholt and White City | 30.23 |
| Haringey | Highgate | 19.74 | Tottenham Hale | 32.75 |
| Harrow | Greenhill | 23.98 | Kenton West | 42.37 |
| Havering | Heaton | 26.57 | Hylands | 36.15 |
| Hillingdon | Uxbridge South | 22.83 | Hillingdon East | 36.25 |
| Hounslow | Turnham Green | 20.68 | Heston West | 38.34 |
| Islington | Bunhill | 18.20 | Hillrise | 25.59 |
| Kensington and Chelsea | Pembridge | 12.34 | Notting Barns | 26.35 |
| Kingston upon Thames | St. Mark's | 16.38 | Alexandra | 37.09 |
| Lambeth | Bishop's | 18.52 | Streatham South | 31.83 |
| Lewisham | Blackheath | 22.32 | Downham | 32.43 |
| Merton | Hillside | 19.86 | West Barnes | 35.00 |
| Newham | Stratford and New Town | 22.51 | East Ham North | 33.49 |
| Redbridge | Snaresbrook | 20.70 | Clayhall | 37.86 |
| Richmond upon Thames | South Richmond | 17.52 | Heathfield | 32.75 |
| Southwark | Riverside | 19.43 | Village | 33.51 |
| Sutton | Sutton South | 13.85 | Carshalton South and Clockhouse | 38.22 |
| Tower Hamlets | St. Katherine's and Wapping | 14.96 | East India and Lansbury | 25.80 |
| Waltham Forest | Hoe Street | 22.40 | Hale End and Highams Park | 35.03 |
| Wandsworth | Bedford | 20.41 | Graveney | 30.16 |
| Westminster | Tachbrook | 12.27 | Queen's Park | 28.99 |
| | | | | |
| Inner London | | 23.85 | | |
| Outer London | | 30.14 | | |
| Greater London | | 27.60 | | |
| England and Wales | | 28.87 | | |

*Source: 2001 Census Area Statistics, Table CAS051*

## Map 183 Percentage of households with three or four residents, 2001

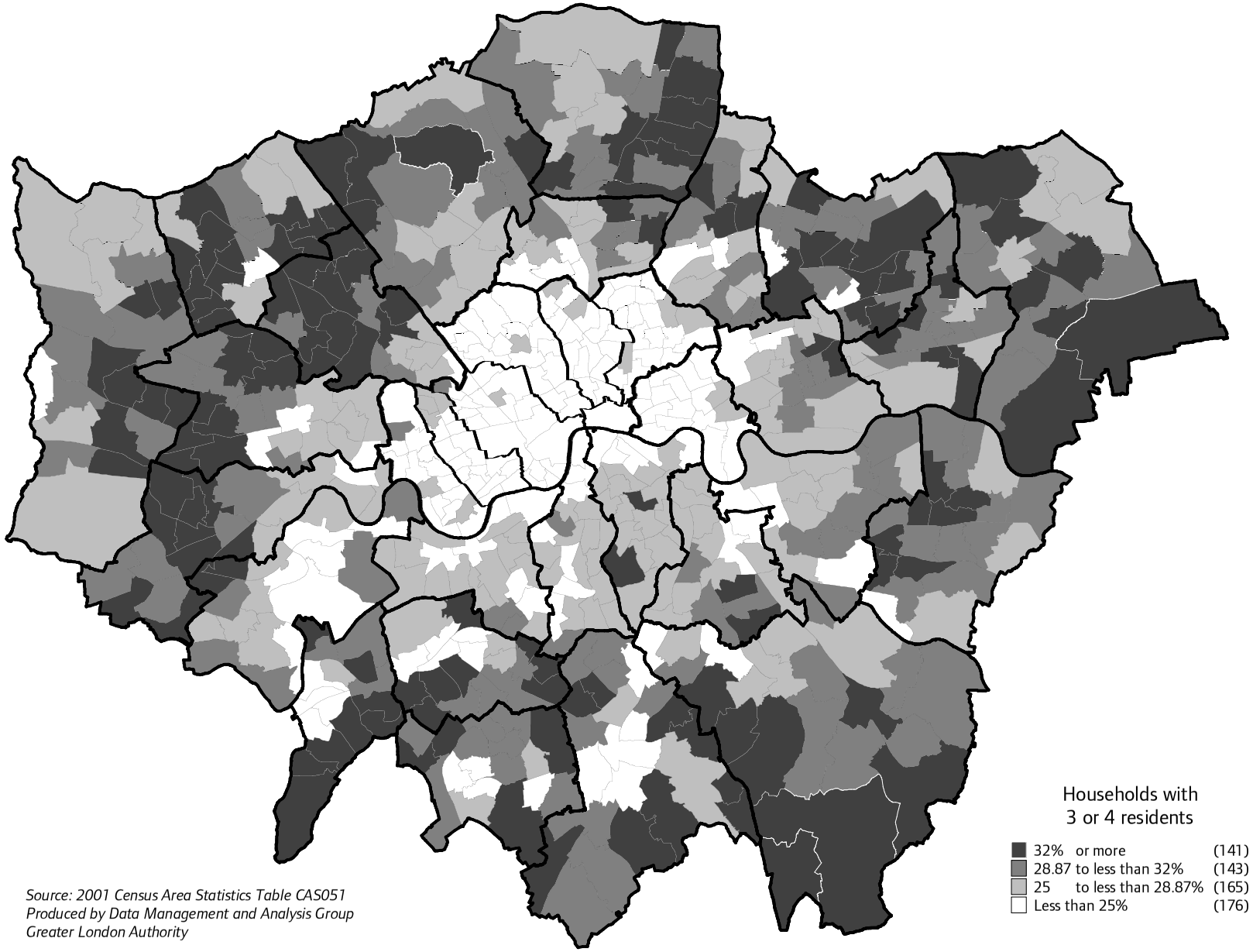


*Source: 2001 Census Area Statistics Table CAS051*
*Produced by Data Management and Analysis Group*
*Greater London Authority*

## Table 184 Percentage of households with five or more residents, 2001

| | Ward in the borough with the lowest value | | Ward in the borough with the highest value | |
|---|---|---|---|---|
| City of London | | 1.24 | | |
| Barking and Dagenham | Chadwell Heath | 6.27 | Abbey | 12.32 |
| Barnet | East Finchley | 6.06 | Golders Green | 16.48 |
| Bexley | Longlands | 5.48 | Northumberland Heath | 9.79 |
| Brent | Kilburn | 5.84 | Wembley Central | 18.58 |
| Bromley | Copers Cope | 2.81 | Biggin Hill | 8.60 |
| Camden | Bloomsbury | 3.49 | St. Pancras and Somers Town | 10.04 |
| Croydon | Fairfield | 3.07 | Fieldway | 13.21 |
| Ealing | Southfield | 4.73 | Southall Broadway | 30.78 |
| Enfield | Southgate | 5.99 | Haselbury | 11.53 |
| Greenwich | Blackheath Westcombe | 4.04 | Eltham West | 10.72 |
| Hackney | Hoxton | 6.55 | Cazenove | 17.77 |
| Hammersmith and Fulham | North End | 4.57 | Wormholt and White City | 11.31 |
| Haringey | Crouch End | 3.65 | Seven Sisters | 13.34 |
| Harrow | Harrow on the Hill | 5.96 | Kenton West | 15.37 |
| Havering | Romford Town | 5.78 | Hylands | 9.00 |
| Hillingdon | Northwood | 5.45 | Barnhill | 14.69 |
| Hounslow | Turnham Green | 3.94 | Heston Central | 16.02 |
| Islington | Clerkenwell | 4.08 | Hillrise | 8.64 |
| Kensington and Chelsea | Courtfield | 3.36 | Golborne | 10.62 |
| Kingston upon Thames | St. Mark's | 2.85 | St. James | 9.45 |
| Lambeth | Bishop's | 4.68 | Streatham South | 10.83 |
| Lewisham | Blackheath | 4.75 | Evelyn | 11.84 |
| Merton | Abbey | 3.86 | Graveney | 12.37 |
| Newham | Royal Docks | 7.58 | Green Street West | 29.80 |
| Redbridge | Snaresbrook | 4.97 | Clementswood | 21.56 |
| Richmond upon Thames | Twickenham Riverside | 3.17 | Heathfield | 8.76 |
| Southwark | Riverside | 4.71 | Peckham | 15.11 |
| Sutton | Sutton South | 2.59 | Beddington South | 9.84 |
| Tower Hamlets | Bow East | 6.88 | Spitalfields and Banglatown | 21.27 |
| Waltham Forest | Chingford Green | 6.23 | Forest | 12.80 |
| Wandsworth | St. Mary's Park | 4.29 | Tooting | 9.64 |
| Westminster | West End | 1.84 | Church Street | 9.99 |
| | | | | |
| Inner London | | 8.04 | | |
| Outer London | | 8.54 | | |
| Greater London | | 8.34 | | |
| England and Wales | | 6.94 | | |

*Source: 2001 Census Area Statistics, Table CAS051*

## Map 184 Percentage of households with five or more residents, 2001

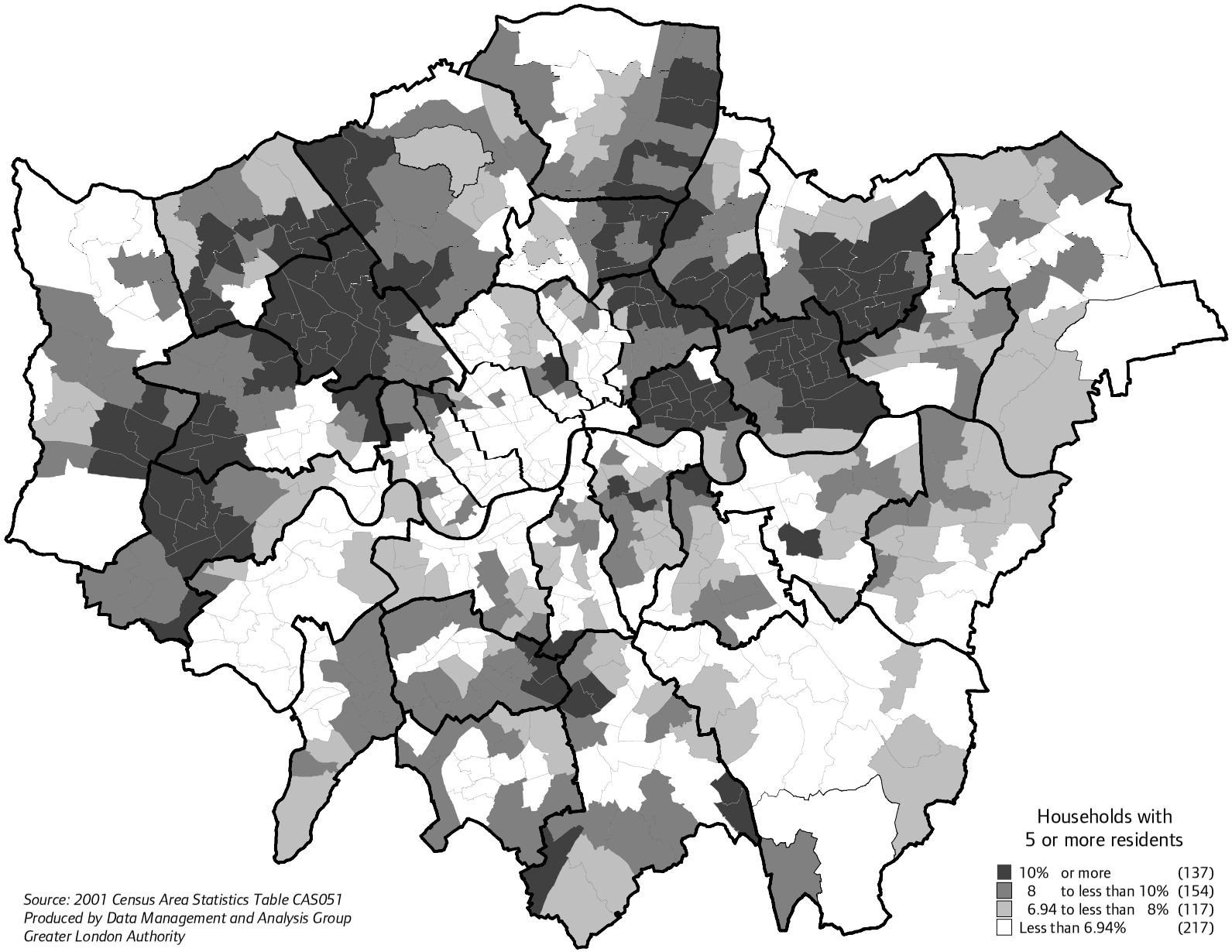


*Source: 2001 Census Area Statistics Table CAS051*
*Produced by Data Management and Analysis Group*
*Greater London Authority*

## Table 185 Percentage of households with one room, 2001

| | Ward in the borough with the lowest value | | Ward in the borough with the highest value | |
|---|---|---|---|---|
| City of London | | 10.16 | | |
| Barking and Dagenham | Whalebone | 0.15 | Abbey | 2.37 |
| Barnet | Mill Hill | 0.70 | Childs Hill | 4.13 |
| Bexley | St. Michael's | 0.08 | Thamesmead East | 2.52 |
| Brent | Queensbury | 0.63 | Kilburn | 7.72 |
| Bromley | Biggin Hill | 0.08 | Crystal Palace | 2.13 |
| Camden | St. Pancras and Somers Town | 3.79 | Bloomsbury | 15.36 |
| Croydon | Selsdon and Ballards | 0.16 | South Norwood | 4.37 |
| Ealing | Lady Margaret | 0.64 | South Acton | 4.15 |
| Enfield | Grange | 0.58 | Edmonton Green | 3.02 |
| Greenwich | Eltham North | 0.46 | Woolwich Common | 3.05 |
| Hackney | King's Park | 2.52 | Brownswood | 7.80 |
| Hammersmith and Fulham | Palace Riverside | 1.20 | North End | 6.01 |
| Haringey | White Hart Lane | 1.88 | Crouch End | 4.81 |
| Harrow | Headstone North | 0.09 | Greenhill | 3.43 |
| Havering | Upminster | 0.00 | Romford Town | 1.47 |
| Hillingdon | Manor | 0.00 | Heathrow Villages | 3.55 |
| Hounslow | Feltham North | 0.63 | Turnham Green | 4.31 |
| Islington | St. Mary's | 2.81 | Holloway | 4.44 |
| Kensington and Chelsea | Stanley | 3.92 | Pembridge | 13.35 |
| Kingston upon Thames | Tudor | 0.37 | St. Mark's | 7.25 |
| Lambeth | Thornton | 2.13 | Bishop's | 8.09 |
| Lewisham | Whitefoot | 0.62 | New Cross | 5.86 |
| Merton | Lower Morden | 0.27 | Hillside | 3.87 |
| Newham | East Ham South | 1.09 | Stratford and New Town | 4.59 |
| Redbridge | Monkhams | 0.24 | Valentines | 4.35 |
| Richmond upon Thames | Heathfield | 0.34 | South Richmond | 2.62 |
| Southwark | East Dulwich | 1.21 | East Walworth | 6.00 |
| Sutton | Worcester Park | 0.32 | Sutton South | 3.48 |
| Tower Hamlets | Bow West | 2.00 | Spitalfields and Banglatown | 4.66 |
| Waltham Forest | Valley | 0.59 | Leytonstone | 3.64 |
| Wandsworth | West Hill | 1.19 | Bedford | 6.20 |
| Westminster | Maida Vale | 2.53 | Lancaster Gate | 13.32 |
| | | | | |
| Inner London | | 4.09 | | |
| Outer London | | 1.51 | | |
| Greater London | | 2.55 | | |
| England and Wales | | 0.86 | | |

*Source: 2001 Census Area Statistics, Table CAS051*

## Map 185 Percentage of households with one room, 2001

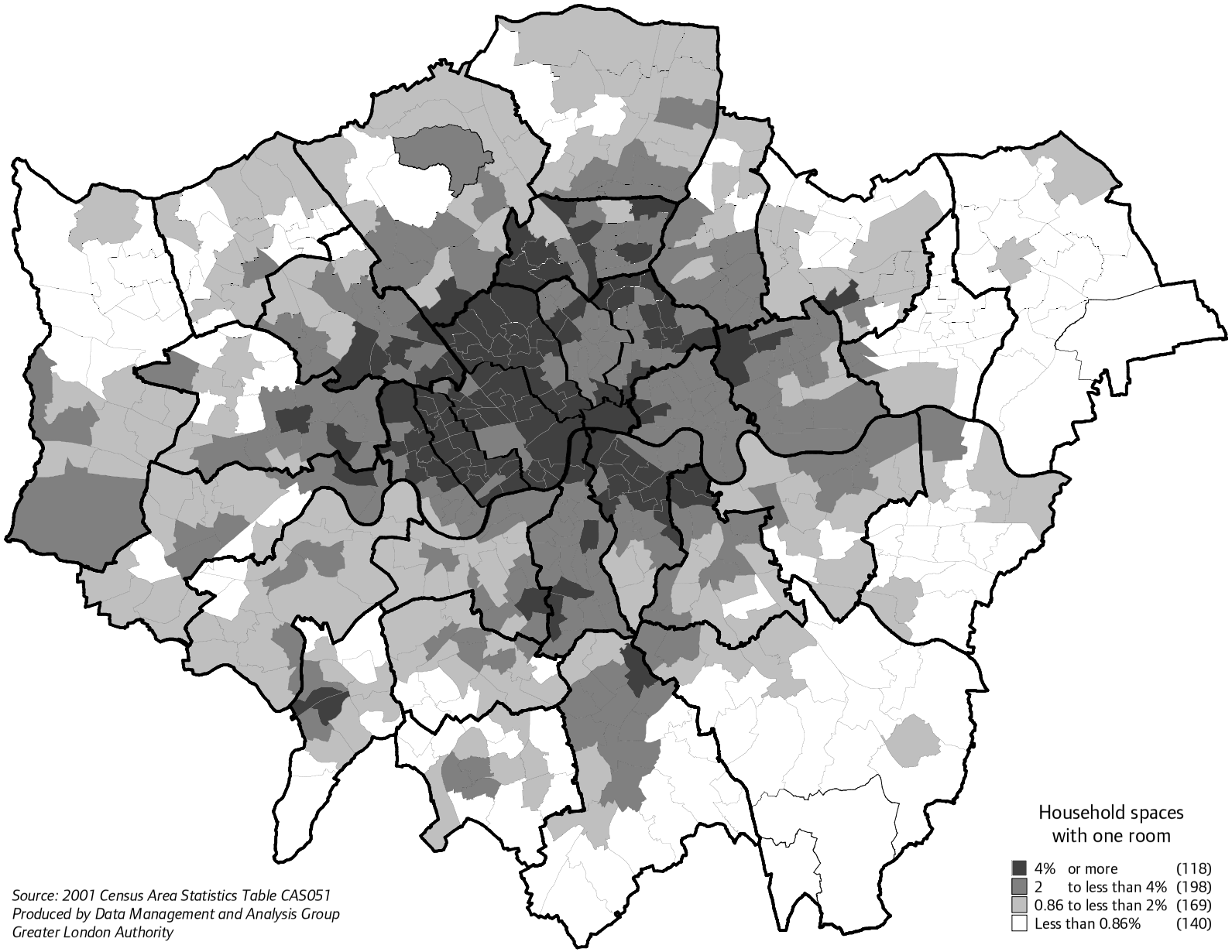


*Source: 2001 Census Area Statistics Table CAS051*
*Produced by Data Management and Analysis Group*
*Greater London Authority*

## Table 186 Percentage of households with two rooms, 2001

| | Ward in the borough with the lowest value | | Ward in the borough with the highest value | |
|---|---|---|---|---|
| City of London | | 18.53 | | |
| Barking and Dagenham | Longbridge | 1.52 | Gascoigne | 5.10 |
| Barnet | Brunswick Park | 1.87 | Colindale | 8.61 |
| Bexley | Falconwood and Welling | 0.71 | Thamesmead East | 4.81 |
| Brent | Kenton | 2.42 | Kilburn | 10.52 |
| Bromley | Petts Wood and Knoll | 0.30 | Crystal Palace | 7.49 |
| Camden | Frognal and Fitzjohns | 8.64 | King's Cross | 20.40 |
| Croydon | Selsdon and Ballards | 0.65 | Fairfield | 7.23 |
| Ealing | North Greenford | 1.79 | South Acton | 9.14 |
| Enfield | Bush Hill Park | 2.30 | Edmonton Green | 8.19 |
| Greenwich | Eltham North | 1.90 | Woolwich Riverside | 8.79 |
| Hackney | Leabridge | 6.85 | Brownswood | 11.09 |
| Hammersmith and Fulham | Palace Riverside | 3.95 | Addison | 12.61 |
| Haringey | Alexandra | 4.41 | Crouch End | 9.72 |
| Harrow | Belmont | 0.83 | Greenhill | 7.05 |
| Havering | Upminster | 0.61 | Romford Town | 3.43 |
| Hillingdon | Cavendish | 0.86 | Uxbridge South | 8.88 |
| Hounslow | Hounslow South | 2.16 | Turnham Green | 7.80 |
| Islington | Hillrise | 8.04 | Clerkenwell | 12.50 |
| Kensington and Chelsea | Holland | 7.89 | Earl's Court | 18.39 |
| Kingston upon Thames | Old Malden | 1.58 | Berrylands | 7.52 |
| Lambeth | Streatham South | 3.90 | Bishop's | 10.94 |
| Lewisham | Downham | 2.88 | Evelyn | 11.71 |
| Merton | Lower Morden | 1.61 | Lavender Fields | 8.51 |
| Newham | East Ham South | 5.20 | Stratford and New Town | 10.13 |
| Redbridge | Clayhall | 1.43 | Valentines | 8.36 |
| Richmond upon Thames | West Twickenham | 1.44 | South Richmond | 7.24 |
| Southwark | Village | 2.38 | Cathedrals | 12.69 |
| Sutton | Carshalton South and Clockhouse | 0.62 | Sutton South | 8.14 |
| Tower Hamlets | Bow West | 6.14 | Bethnal Green South | 13.70 |
| Waltham Forest | Hale End and Highams Park | 1.76 | Hoe Street | 8.07 |
| Wandsworth | Earlsfield | 3.37 | Latchmere | 11.10 |
| Westminster | Knightsbridge and Belgravia | 7.11 | Tachbrook | 18.71 |
| | | | | |
| Inner London | | 8.89 | | |
| Outer London | | 3.88 | | |
| Greater London | | 5.90 | | |
| England and Wales | | 2.46 | | |

*Source: 2001 Census Area Statistics, Table CAS051*

**Map 186 Percentage of households with two rooms, 2001**

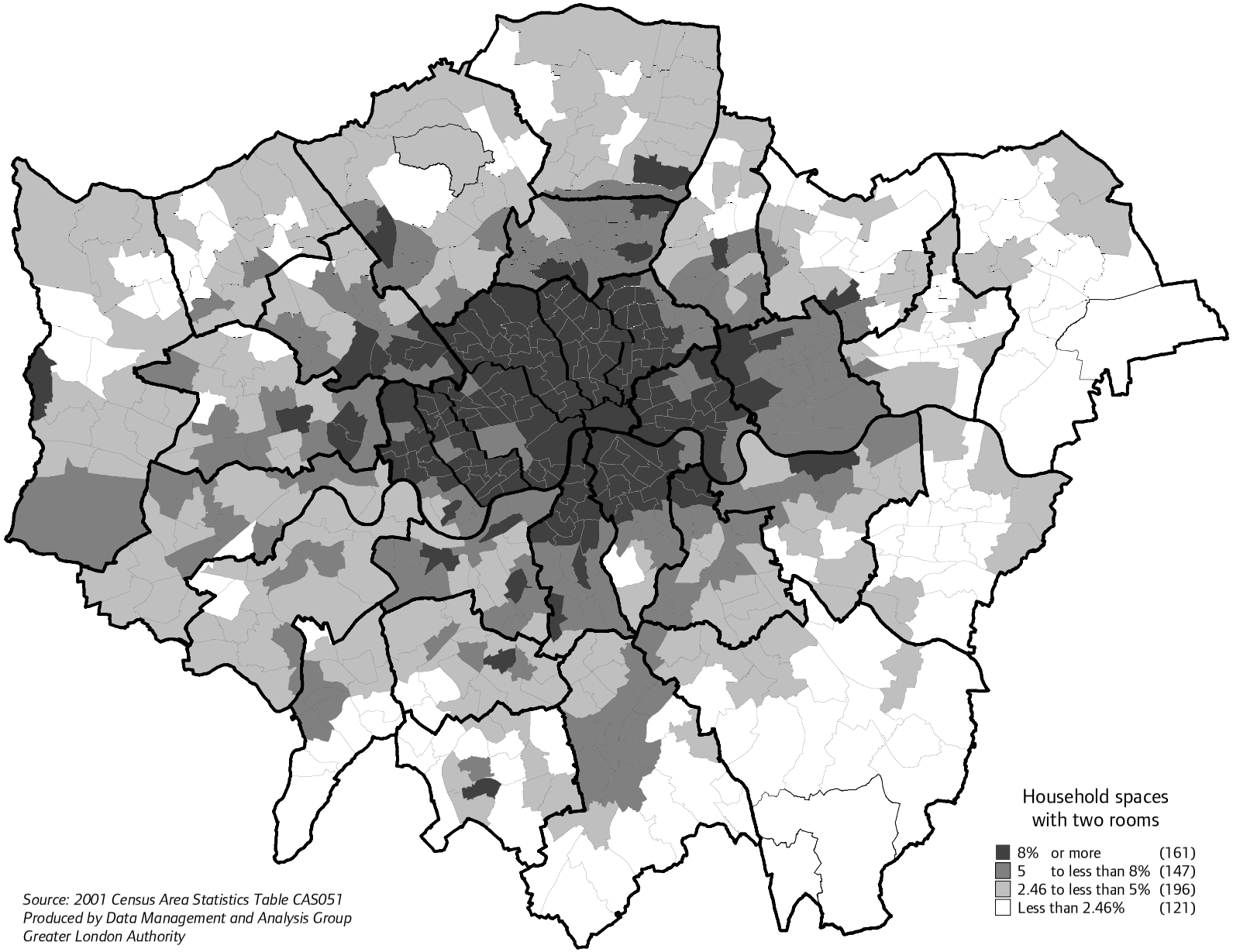


*Source: 2001 Census Area Statistics Table CAS051*
*Produced by Data Management and Analysis Group*
*Greater London Authority*

## Table 187 Percentage of households with three or four rooms, 2001

| | Ward in the borough with the lowest value | | Ward in the borough with the highest value | |
|---|---|---|---|---|
| City of London | | 55.06 | | |
| Barking and Dagenham | Longbridge | 21.51 | Gascoigne | 56.10 |
| Barnet | Brunswick Park | 23.93 | Colindale | 45.23 |
| Bexley | St. Michael's | 14.27 | Thamesmead East | 45.06 |
| Brent | Kenton | 22.18 | Kilburn | 54.28 |
| Bromley | West Wickham | 13.07 | Crystal Palace | 60.86 |
| Camden | Frognal and Fitzjohns | 41.07 | Holborn and Covent Garden | 58.87 |
| Croydon | Selsdon and Ballards | 12.89 | Fairfield | 52.61 |
| Ealing | North Greenford | 25.97 | South Acton | 50.20 |
| Enfield | Bush Hill Park | 24.76 | Edmonton Green | 47.84 |
| Greenwich | Coldharbour and New Eltham | 24.80 | Woolwich Riverside | 54.39 |
| Hackney | Leabridge | 37.79 | Hoxton | 59.95 |
| Hammersmith and Fulham | Parsons Green and Walham | 39.55 | North End | 58.32 |
| Haringey | Alexandra | 33.40 | Stroud Green | 54.58 |
| Harrow | Belmont | 14.48 | Greenhill | 48.02 |
| Havering | Emerson Park | 13.54 | Heaton | 43.76 |
| Hillingdon | Ickenham | 17.90 | Yeading | 48.58 |
| Hounslow | Hounslow South | 22.19 | Isleworth | 49.41 |
| Islington | Hillrise | 48.72 | Bunhill | 63.93 |
| Kensington and Chelsea | Campden | 41.55 | Colville | 56.86 |
| Kingston upon Thames | Alexandra | 18.79 | St. Mark's | 53.48 |
| Lambeth | Streatham South | 28.52 | Oval | 56.77 |
| Lewisham | Catford South | 26.33 | New Cross | 54.42 |
| Merton | Cannon Hill | 15.87 | Trinity | 48.99 |
| Newham | East Ham North | 31.94 | Royal Docks | 56.39 |
| Redbridge | Clayhall | 18.39 | Snaresbrook | 44.80 |
| Richmond upon Thames | Whitton | 20.19 | Twickenham Riverside | 46.68 |
| Southwark | Village | 25.43 | Riverside | 62.88 |
| Sutton | Nonsuch | 17.28 | Sutton South | 60.77 |
| Tower Hamlets | Bow West | 45.46 | St. Katherine's and Wapping | 62.96 |
| Waltham Forest | Hale End and Highams Park | 24.55 | High Street | 50.68 |
| Wandsworth | Wandsworth Common | 39.02 | Queenstown | 57.58 |
| Westminster | Knightsbridge and Belgravia | 42.67 | Harrow Road | 62.29 |
| | | | | |
| Inner London | | 49.44 | | |
| Outer London | | 35.04 | | |
| Greater London | | 40.86 | | |
| England and Wales | | 28.81 | | |

*Source: 2001 Census Area Statistics, Table CAS051*

**Map 187 Percentage of households with three or four rooms, 2001**

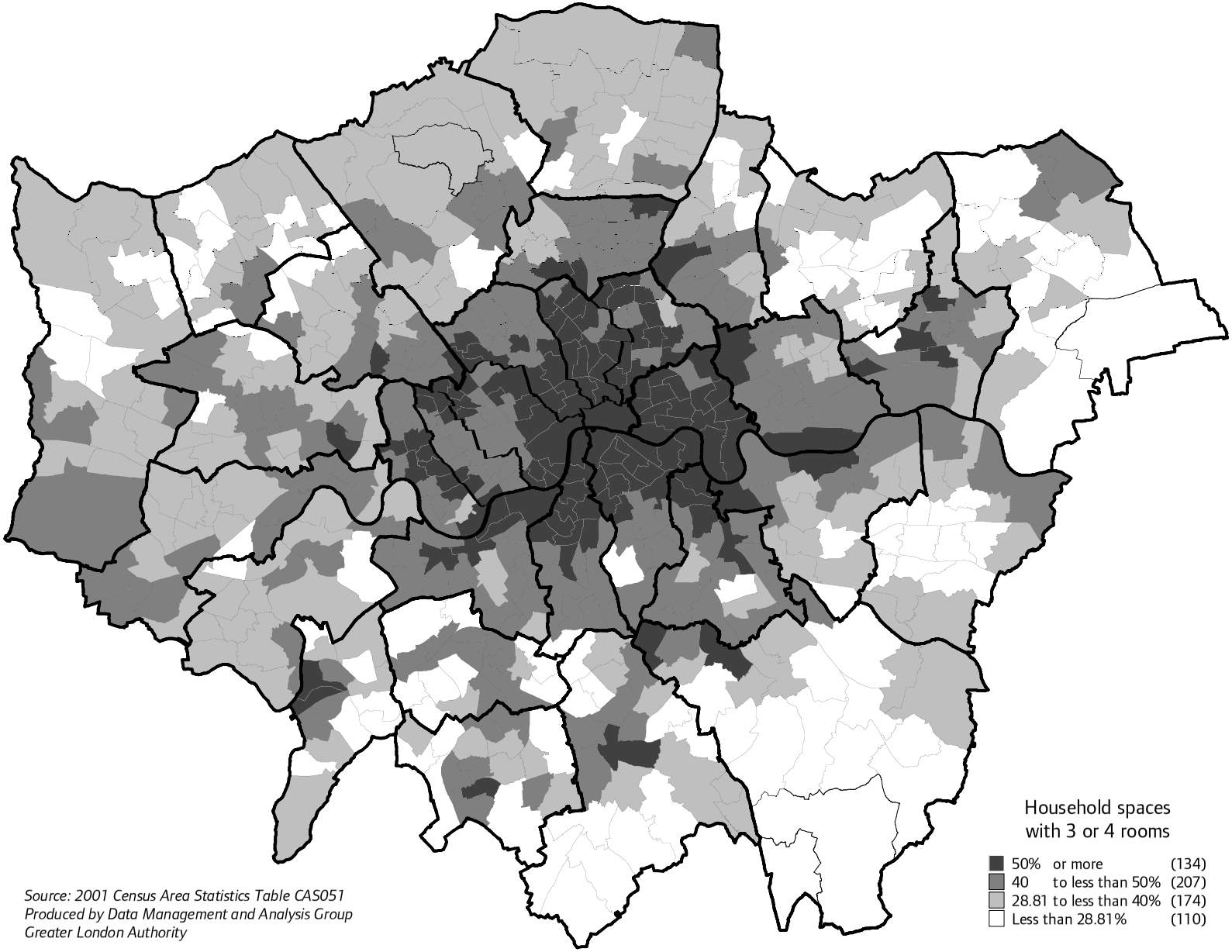


*Source: 2001 Census Area Statistics Table CAS051*
*Produced by Data Management and Analysis Group*
*Greater London Authority*

## Table 188 Percentage of households with five or six rooms, 2001

| | Ward in the borough with the lowest value | | Ward in the borough with the highest value | |
|---|---|---|---|---|
| City of London | | 12.38 | | |
| Barking and Dagenham | Gascoigne | 34.24 | River | 65.64 |
| Barnet | Finchley Church End | 27.32 | Brunswick Park | 58.50 |
| Bexley | Sidcup | 38.03 | St. Michael's | 69.40 |
| Brent | Mapesbury | 20.69 | Queensbury | 59.97 |
| Bromley | Copers Cope | 22.55 | Bromley Common and Keston | 55.75 |
| Camden | Bloomsbury | 10.94 | Frognal and Fitzjohns | 27.72 |
| Croydon | Fairfield | 22.72 | Ashburton | 58.65 |
| Ealing | Ealing Broadway | 16.70 | North Greenford | 64.04 |
| Enfield | Winchmore Hill | 33.85 | Turkey Street | 56.92 |
| Greenwich | Blackheath Westcombe | 25.47 | Shooters Hill | 54.80 |
| Hackney | Cazenove | 21.32 | King's Park | 36.56 |
| Hammersmith and Fulham | Addison | 18.51 | Wormholt and White City | 36.17 |
| Haringey | Stroud Green | 18.06 | White Hart Lane | 46.51 |
| Harrow | Greenhill | 26.75 | Belmont | 62.55 |
| Havering | Gooshays | 47.49 | Elm Park | 63.45 |
| Hillingdon | Northwood | 28.00 | Hillingdon East | 60.89 |
| Hounslow | Turnham Green | 25.86 | Hounslow South | 62.20 |
| Islington | Bunhill | 18.74 | Hillrise | 28.33 |
| Kensington and Chelsea | Earl's Court | 12.51 | Campden | 24.47 |
| Kingston upon Thames | St. Mark's | 21.42 | Chessington North and Hook | 63.27 |
| Lambeth | St. Leonard's | 21.33 | Streatham South | 47.64 |
| Lewisham | New Cross | 26.15 | Whitefoot | 54.38 |
| Merton | Hillside | 21.77 | Cannon Hill | 67.05 |
| Newham | Stratford and New Town | 28.39 | Wall End | 50.34 |
| Redbridge | Snaresbrook | 28.78 | Aldborough | 60.81 |
| Richmond upon Thames | South Richmond | 24.16 | Whitton | 60.76 |
| Southwark | Grange | 19.70 | East Dulwich | 37.94 |
| Sutton | Sutton South | 16.02 | Stonecot | 65.67 |
| Tower Hamlets | St. Katherine's and Wapping | 19.34 | Bow West | 37.26 |
| Waltham Forest | Hoe Street | 29.28 | Valley | 58.23 |
| Wandsworth | Bedford | 23.79 | Earlsfield | 40.67 |
| Westminster | Tachbrook | 14.02 | Maida Vale | 31.64 |
| | | | | |
| Inner London | | 28.31 | | |
| Outer London | | 44.24 | | |
| Greater London | | 37.80 | | |
| England and Wales | | 47.89 | | |

*Source: 2001 Census Area Statistics, Table CAS051*

**Map 188 Percentage of households with five or six rooms, 2001**

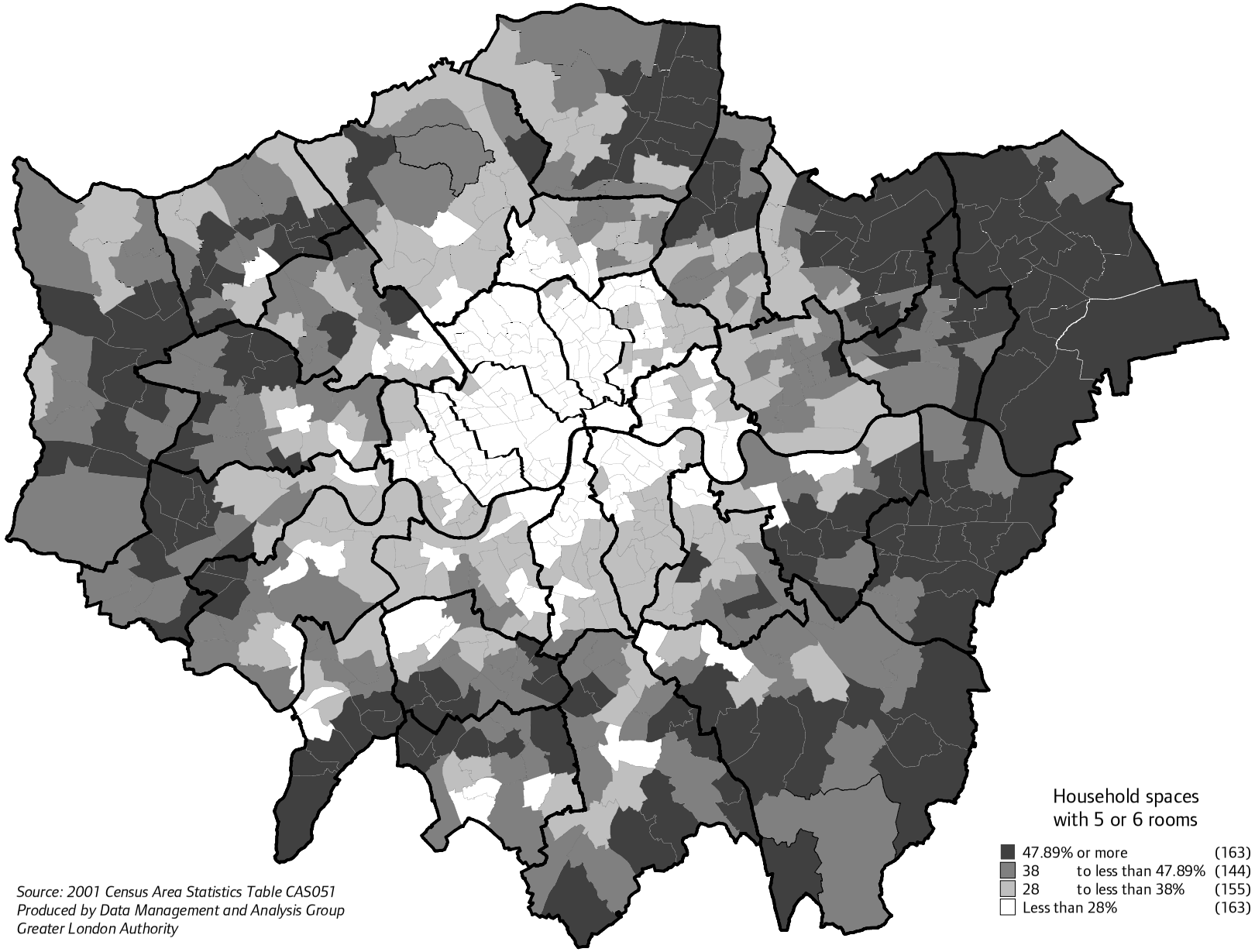


*Source: 2001 Census Area Statistics Table CAS051*
*Produced by Data Management and Analysis Group*
*Greater London Authority*

## Table 189 Percentage of households with seven or more rooms, 2001

| | Ward in the borough with the lowest value | | Ward in the borough with the highest value | |
|---|---|---|---|---|
| City of London | | 3.87 | | |
| Barking and Dagenham | Mayesbrook | 2.13 | Longbridge | 14.55 |
| Barnet | Burnt Oak | 5.56 | Garden Suburb | 34.82 |
| Bexley | North End | 4.34 | Sidcup | 27.18 |
| Brent | Stonebridge | 5.00 | Kenton | 28.30 |
| Bromley | Crystal Palace | 5.20 | Bickley | 40.42 |
| Camden | St. Pancras and Somers Town | 2.71 | Hampstead Town | 18.33 |
| Croydon | Fieldway | 5.72 | Coulsdon West | 41.03 |
| Ealing | Northolt West End | 4.52 | Ealing Broadway | 22.35 |
| Enfield | Edmonton Green | 4.62 | Winchmore Hill | 29.24 |
| Greenwich | Thamesmead Moorings | 4.20 | Eltham North | 21.31 |
| Hackney | Hoxton | 3.10 | Leabridge | 18.04 |
| Hammersmith and Fulham | College Park and Old Oak | 4.00 | Parsons Green and Walham | 23.19 |
| Haringey | White Hart Lane | 4.43 | Alexandra | 31.02 |
| Harrow | Wealdstone | 9.42 | Hatch End | 33.95 |
| Havering | Heaton | 4.66 | Emerson Park | 35.11 |
| Hillingdon | Yiewsley | 5.75 | Ickenham | 33.01 |
| Hounslow | Feltham West | 4.64 | Osterley and Spring Grove | 25.77 |
| Islington | Bunhill | 2.19 | Highbury East | 15.11 |
| Kensington and Chelsea | Golborne | 3.23 | Stanley | 18.60 |
| Kingston upon Thames | Norbiton | 9.64 | Coombe Hill | 34.49 |
| Lambeth | Prince's | 5.55 | Thurlow Park | 19.05 |
| Lewisham | New Cross | 2.94 | Catford South | 24.17 |
| Merton | Cricket Green | 6.56 | Village | 45.21 |
| Newham | Canning Town South | 3.81 | Green Street West | 13.50 |
| Redbridge | Hainault | 6.78 | Monkhams | 38.91 |
| Richmond upon Thames | West Twickenham | 12.19 | East Sheen | 36.04 |
| Southwark | Riverside | 2.26 | Village | 39.22 |
| Sutton | St. Helier | 4.46 | Cheam | 39.69 |
| Tower Hamlets | Bow East | 2.82 | Bow West | 9.14 |
| Waltham Forest | Higham Hill | 5.88 | Leytonstone | 20.71 |
| Wandsworth | Latchmere | 3.60 | Wandsworth Common | 25.30 |
| Westminster | Tachbrook | 2.82 | Knightsbridge and Belgravia | 20.06 |
| | | | | |
| Inner London | | 9.27 | | |
| Outer London | | 15.33 | | |
| Greater London | | 12.88 | | |
| England and Wales | | 19.98 | | |

*Source: 2001 Census Area Statistics, Table CAS051*

## Map 189 Percentage of households with seven or more rooms, 2001

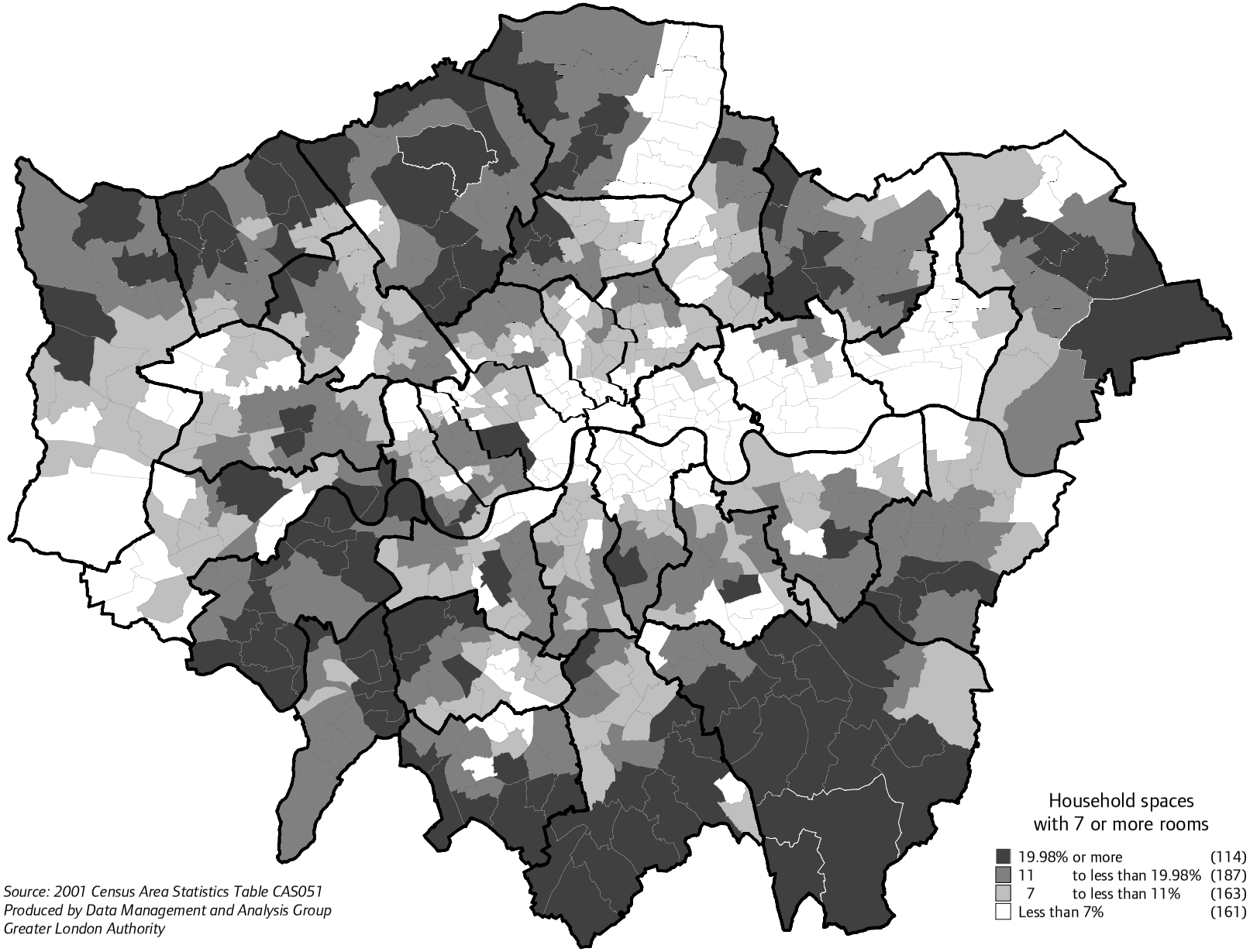


*Source: 2001 Census Area Statistics Table CAS051*
*Produced by Data Management and Analysis Group*
*Greater London Authority*

## Table 190 Percentage of households with up to half a person per room, 2001

| | Ward in the borough with the lowest value | | Ward in the borough with the highest value | |
|---|---|---|---|---|
| City of London | | 66.82 | | |
| Barking and Dagenham | Abbey | 54.97 | Longbridge | 65.03 |
| Barnet | Burnt Oak | 53.56 | Garden Suburb | 75.43 |
| Bexley | Thamesmead East | 57.42 | Longlands | 76.40 |
| Brent | Wembley Central | 45.10 | Brondesbury Park | 61.82 |
| Bromley | Biggin Hill | 65.32 | Shortlands | 79.55 |
| Camden | St. Pancras and Somers Town | 54.30 | Hampstead Town | 70.92 |
| Croydon | Fieldway | 53.22 | Croham | 75.52 |
| Ealing | Southall Broadway | 33.71 | Southfield | 68.96 |
| Enfield | Upper Edmonton | 53.81 | Grange | 74.96 |
| Greenwich | Eltham West | 57.58 | Blackheath Westcombe | 74.57 |
| Hackney | Cazenove | 50.85 | Hoxton | 61.39 |
| Hammersmith and Fulham | Wormholt and White City | 53.44 | Palace Riverside | 71.75 |
| Haringey | Tottenham Hale | 52.38 | Highgate | 71.46 |
| Harrow | Queensbury | 47.99 | Pinner | 75.05 |
| Havering | Gooshays | 62.27 | Upminster | 74.44 |
| Hillingdon | Barnhill | 51.28 | Northwood | 76.74 |
| Hounslow | Heston West | 46.79 | Chiswick Homefields | 70.43 |
| Islington | Finsbury Park | 56.77 | Highbury East | 67.22 |
| Kensington and Chelsea | Golborne | 47.12 | Royal Hospital | 74.93 |
| Kingston upon Thames | Tolworth and Hook Rise | 62.27 | Surbiton Hill | 73.12 |
| Lambeth | Coldharbour | 55.43 | Thurlow Park | 67.79 |
| Lewisham | Evelyn | 50.74 | Lee Green | 69.46 |
| Merton | Pollards Hill | 56.96 | Village | 80.96 |
| Newham | East Ham North | 38.99 | Royal Docks | 62.39 |
| Redbridge | Clementswood | 48.19 | Monkhams | 80.39 |
| Richmond upon Thames | Heathfield | 66.07 | South Richmond | 78.43 |
| Southwark | Peckham | 45.01 | Village | 71.69 |
| Sutton | St. Helier | 58.43 | Sutton South | 78.30 |
| Tower Hamlets | Bromley-by-Bow | 48.54 | St. Katherine's and Wapping | 63.65 |
| Waltham Forest | Leyton | 54.58 | Chingford Green | 72.70 |
| Wandsworth | Tooting | 58.75 | East Putney | 70.55 |
| Westminster | Queen's Park | 51.29 | Knightsbridge and Belgravia | 78.23 |
| | | | | |
| Inner London | | 60.98 | | |
| Outer London | | 64.55 | | |
| Greater London | | 63.11 | | |
| England and Wales | | 71.26 | | |

*Source: 2001 Census Area Statistics, Table CAS052*

**Map 190 Percentage of households with up to half a person per room, 2001**

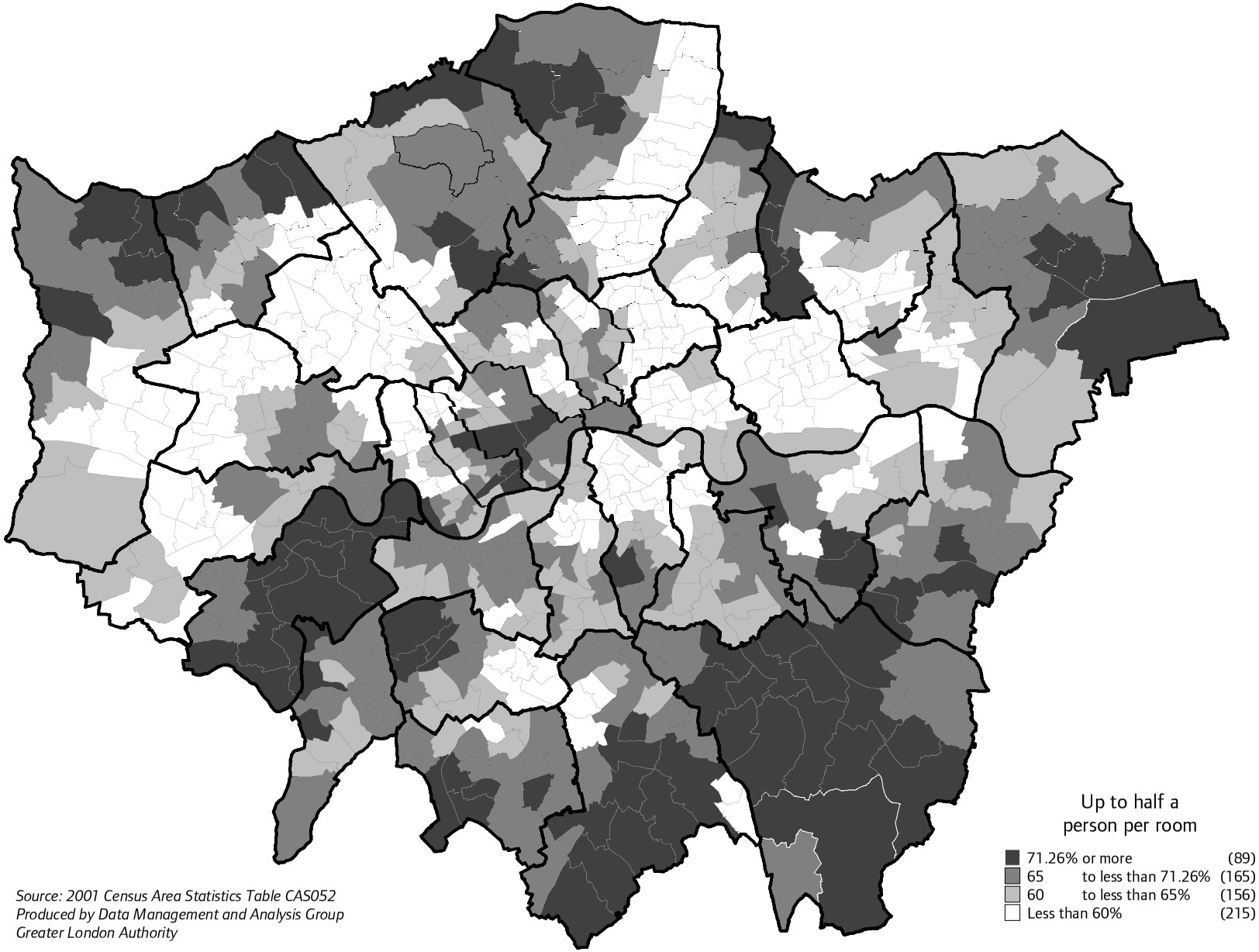


*Source: 2001 Census Area Statistics Table CAS052*
*Produced by Data Management and Analysis Group*
*Greater London Authority*

**Table 191 Percentage of households with over half and up to one person per room, 2001**

| | Ward in the borough with the lowest value | | Ward in the borough with the highest value | |
|---|---|---|---|---|
| City of London | | 30.21 | | |
| Barking and Dagenham | Chadwell Heath | 32.51 | River | 38.99 |
| Barnet | Garden Suburb | 23.16 | Burnt Oak | 38.49 |
| Bexley | Longlands | 23.04 | St. Michael's | 37.87 |
| Brent | Brondesbury Park | 31.89 | Queensbury | 42.72 |
| Bromley | Copers Cope | 19.55 | Biggin Hill | 33.65 |
| Camden | Hampstead Town | 26.81 | Fortune Green | 36.19 |
| Croydon | Croham | 22.75 | Fieldway | 40.33 |
| Ealing | Southfield | 28.11 | Southall Green | 49.23 |
| Enfield | Grange | 24.27 | Enfield Highway | 39.57 |
| Greenwich | Blackheath Westcombe | 23.80 | Eltham West | 37.34 |
| Hackney | Hoxton | 29.78 | Cazenove | 36.76 |
| Hammersmith and Fulham | Palace Riverside | 26.18 | Wormholt and White City | 37.53 |
| Haringey | Highgate | 26.14 | Tottenham Hale | 38.57 |
| Harrow | Pinner | 22.41 | Queensbury | 43.27 |
| Havering | Upminster | 25.07 | Havering Park | 34.93 |
| Hillingdon | Northwood | 21.38 | Barnhill | 40.75 |
| Hounslow | Turnham Green | 27.11 | Heston Central | 42.99 |
| Islington | St. Peter's | 28.52 | Finsbury Park | 35.91 |
| Kensington and Chelsea | Royal Hospital | 22.64 | Golborne | 39.84 |
| Kingston upon Thames | Surbiton Hill | 24.95 | Chessington North and Hook | 35.04 |
| Lambeth | Prince's | 29.42 | Coldharbour | 36.24 |
| Lewisham | Blackheath | 27.85 | Evelyn | 37.50 |
| Merton | Village | 17.75 | Pollards Hill | 37.17 |
| Newham | Royal Docks | 29.78 | East Ham North | 43.24 |
| Redbridge | Monkhams | 18.94 | Clementswood | 40.31 |
| Richmond upon Thames | South Richmond | 20.48 | Whitton | 31.29 |
| Southwark | Village | 26.15 | Peckham | 39.48 |
| Sutton | Sutton South | 20.32 | St. Helier | 37.34 |
| Tower Hamlets | St. Katherine's and Wapping | 28.18 | Bromley-by-Bow | 33.85 |
| Waltham Forest | Chingford Green | 25.89 | Valley | 36.39 |
| Wandsworth | East Putney | 27.21 | Tooting | 35.78 |
| Westminster | Knightsbridge and Belgravia | 19.79 | Queen's Park | 38.95 |
| | | | | |
| Inner London | | 32.29 | | |
| Outer London | | 31.67 | | |
| Greater London | | 31.92 | | |
| England and Wales | | 26.89 | | |

*Source: 2001 Census Area Statistics, Table CAS052*

**Map 191 Percentage of households with over half and up to one person per room, 2001**

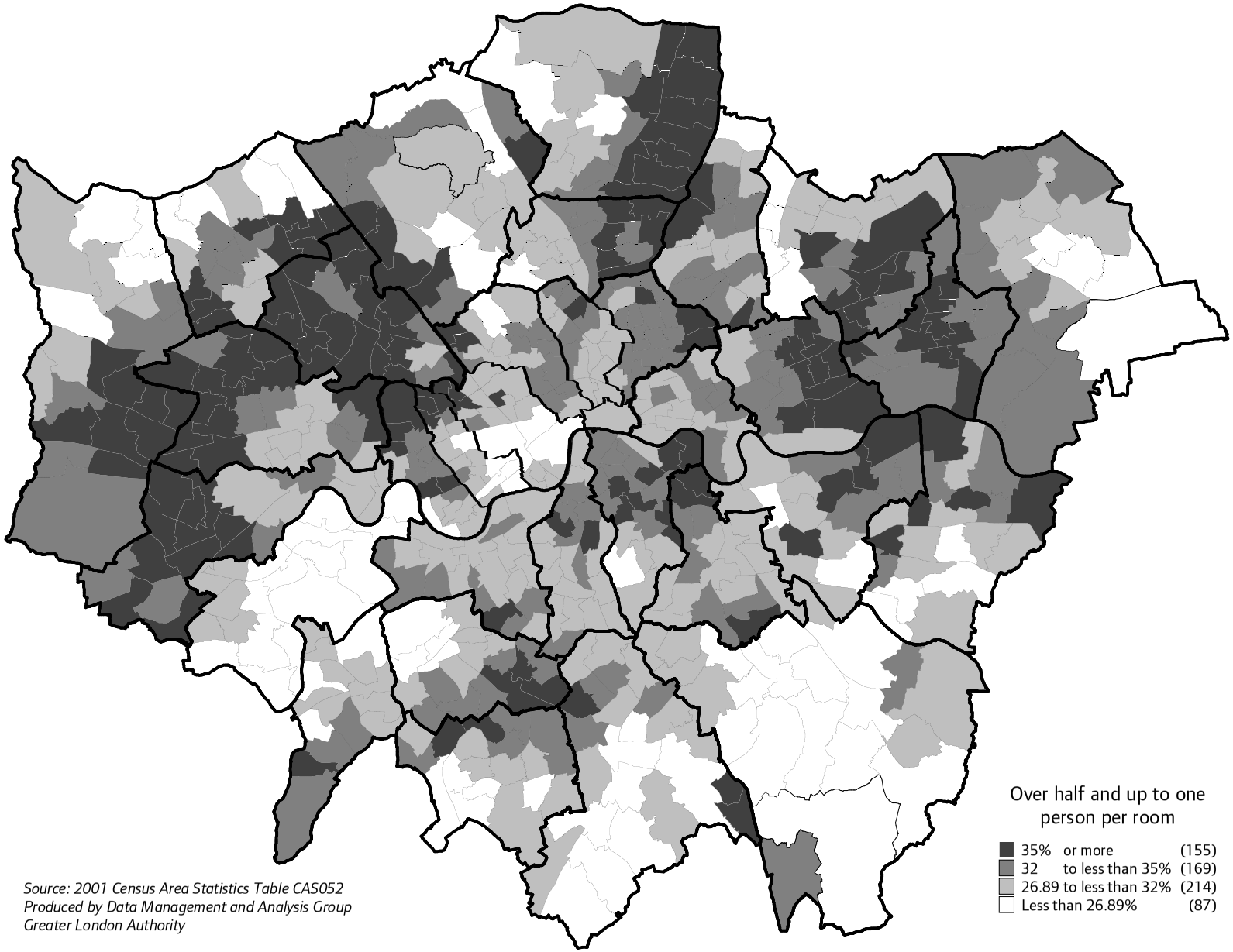


*Source: 2001 Census Area Statistics Table CAS052*
*Produced by Data Management and Analysis Group*
*Greater London Authority*

**Table 192 Percentage of households with over one and up to 1.5 persons per room, 2001**

| | Ward in the borough with the lowest value | | Ward in the borough with the highest value | |
|---|---|---|---|---|
| City of London | | 0.97 | | |
| Barking and Dagenham | Longbridge | 1.64 | Abbey | 5.11 |
| Barnet | High Barnet | 0.62 | Burnt Oak | 5.39 |
| Bexley | Longlands | 0.42 | Thamesmead East | 2.97 |
| Brent | Mapesbury | 3.23 | Alperton | 8.06 |
| Bromley | Bickley | 0.34 | Penge and Cator | 1.98 |
| Camden | Hampstead Town | 1.04 | St. Pancras and Somers Town | 6.55 |
| Croydon | Sanderstead | 0.65 | Fieldway | 4.95 |
| Ealing | Northfield | 1.12 | Southall Broadway | 12.52 |
| Enfield | Grange | 0.44 | Upper Edmonton | 5.20 |
| Greenwich | Eltham North | 0.79 | Woolwich Common | 4.08 |
| Hackney | Clissold | 3.65 | Springfield | 8.69 |
| Hammersmith and Fulham | Palace Riverside | 1.53 | Wormholt and White City | 5.78 |
| Haringey | Fortis Green | 0.97 | Northumberland Park | 5.97 |
| Harrow | Pinner South | 1.04 | Queensbury | 6.01 |
| Havering | Upminster | 0.40 | Gooshays | 2.59 |
| Hillingdon | Eastcote and East Ruislip | 0.62 | Barnhill | 5.30 |
| Hounslow | Turnham Green | 1.14 | Heston West | 7.33 |
| Islington | Highbury East | 2.15 | Finsbury Park | 4.17 |
| Kensington and Chelsea | Royal Hospital | 1.35 | Golborne | 7.55 |
| Kingston upon Thames | St. Mark's | 0.74 | Norbiton | 2.72 |
| Lambeth | Thurlow Park | 1.47 | Stockwell | 4.81 |
| Lewisham | Lee Green | 1.55 | Evelyn | 6.04 |
| Merton | Village | 0.54 | Figge's Marsh | 4.38 |
| Newham | Royal Docks | 4.35 | Green Street East | 12.38 |
| Redbridge | Monkhams | 0.46 | Clementswood | 7.12 |
| Richmond upon Thames | Twickenham Riverside | 0.36 | Heathfield | 2.20 |
| Southwark | Village | 1.20 | Peckham | 8.19 |
| Sutton | Belmont | 0.64 | St. Helier | 3.61 |
| Tower Hamlets | Bow East | 3.23 | Spitalfields and Banglatown | 9.97 |
| Waltham Forest | Chingford Green | 0.79 | Leyton | 6.95 |
| Wandsworth | Thamesfield | 0.71 | Latchmere | 4.01 |
| Westminster | Knightsbridge and Belgravia | 1.06 | Church Street | 6.83 |
| | | | | |
| Inner London | | 3.71 | | |
| Outer London | | 2.44 | | |
| Greater London | | 2.95 | | |
| England and Wales | | 1.30 | | |

*Source: 2001 Census Area Statistics, Table CAS052*

**Map 192 Percentage of households with over one and up to 1.5 person per room, 2001**

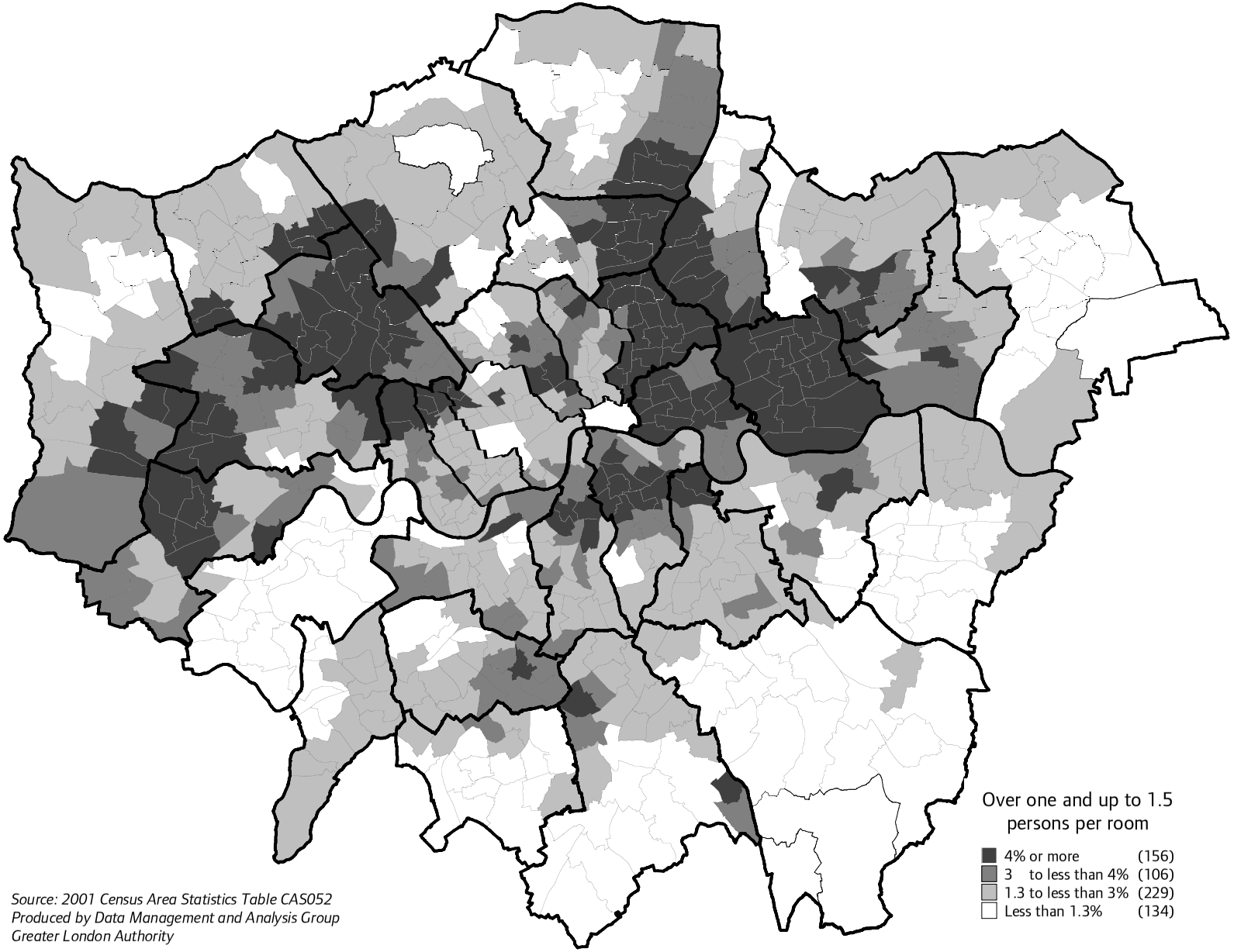


*Source: 2001 Census Area Statistics Table CAS052*
*Produced by Data Management and Analysis Group*
*Greater London Authority*

## Table 193 Percentage of households with over 1.5 persons per room, 2001

| | Ward in the borough with the lowest value | | Ward in the borough with the highest value | |
|---|---|---|---|---|
| City of London | | 2.01 | | |
| Barking and Dagenham | Parsloes | 0.35 | Gascoigne | 3.21 |
| Barnet | High Barnet | 0.43 | Colindale | 3.08 |
| Bexley | Barnehurst | 0.10 | Thamesmead East | 1.93 |
| Brent | Kenton | 2.05 | Stonebridge | 6.74 |
| Bromley | Darwin | 0.00 | Crystal Palace | 1.02 |
| Camden | Hampstead Town | 1.22 | St. Pancras and Somers Town | 5.04 |
| Croydon | Sanderstead | 0.06 | West Thornton | 3.15 |
| Ealing | Northfield | 0.84 | Southall Broadway | 7.22 |
| Enfield | Highlands | 0.29 | Edmonton Green | 4.21 |
| Greenwich | Eltham North | 0.31 | Woolwich Common | 2.70 |
| Hackney | Leabridge | 2.99 | Cazenove | 4.92 |
| Hammersmith and Fulham | Palace Riverside | 0.54 | Shepherd's Bush Green | 3.47 |
| Haringey | Alexandra | 0.92 | Tottenham Green | 4.91 |
| Harrow | Pinner South | 0.29 | Kenton East | 3.31 |
| Havering | Upminster | 0.08 | South Hornchurch | 0.71 |
| Hillingdon | Ickenham | 0.15 | Barnhill | 2.67 |
| Hounslow | Chiswick Homefields | 0.75 | Heston West | 3.41 |
| Islington | Clerkenwell | 1.30 | Finsbury Park | 3.14 |
| Kensington and Chelsea | Royal Hospital | 1.08 | Courtfield | 5.96 |
| Kingston upon Thames | Tudor | 0.17 | Norbiton | 1.44 |
| Lambeth | Thurlow Park | 1.08 | Coldharbour | 3.75 |
| Lewisham | Grove Park | 0.83 | Evelyn | 5.72 |
| Merton | Lower Morden | 0.42 | Graveney | 3.10 |
| Newham | Beckton | 2.91 | Green Street East | 8.69 |
| Redbridge | Monkhams | 0.22 | Clementswood | 4.39 |
| Richmond upon Thames | Hampton | 0.07 | Hampton North | 0.73 |
| Southwark | Village | 0.95 | Peckham | 7.32 |
| Sutton | Beddington North | 0.20 | Beddington South | 0.92 |
| Tower Hamlets | Bow East | 2.23 | Spitalfields and Banglatown | 10.01 |
| Waltham Forest | Endlebury | 0.46 | Cathall | 3.82 |
| Wandsworth | Thamesfield | 0.55 | Latchmere | 2.43 |
| Westminster | Knightsbridge and Belgravia | 0.92 | Lancaster Gate | 4.82 |
| | | | | |
| Inner London | | 3.03 | | |
| Outer London | | 1.34 | | |
| Greater London | | 2.02 | | |
| England and Wales | | 0.55 | | |

*Source: 2001 Census Area Statistics, Table CAS052*

**Map 193 Percentage of households with over 1.5 persons per room, 2001**

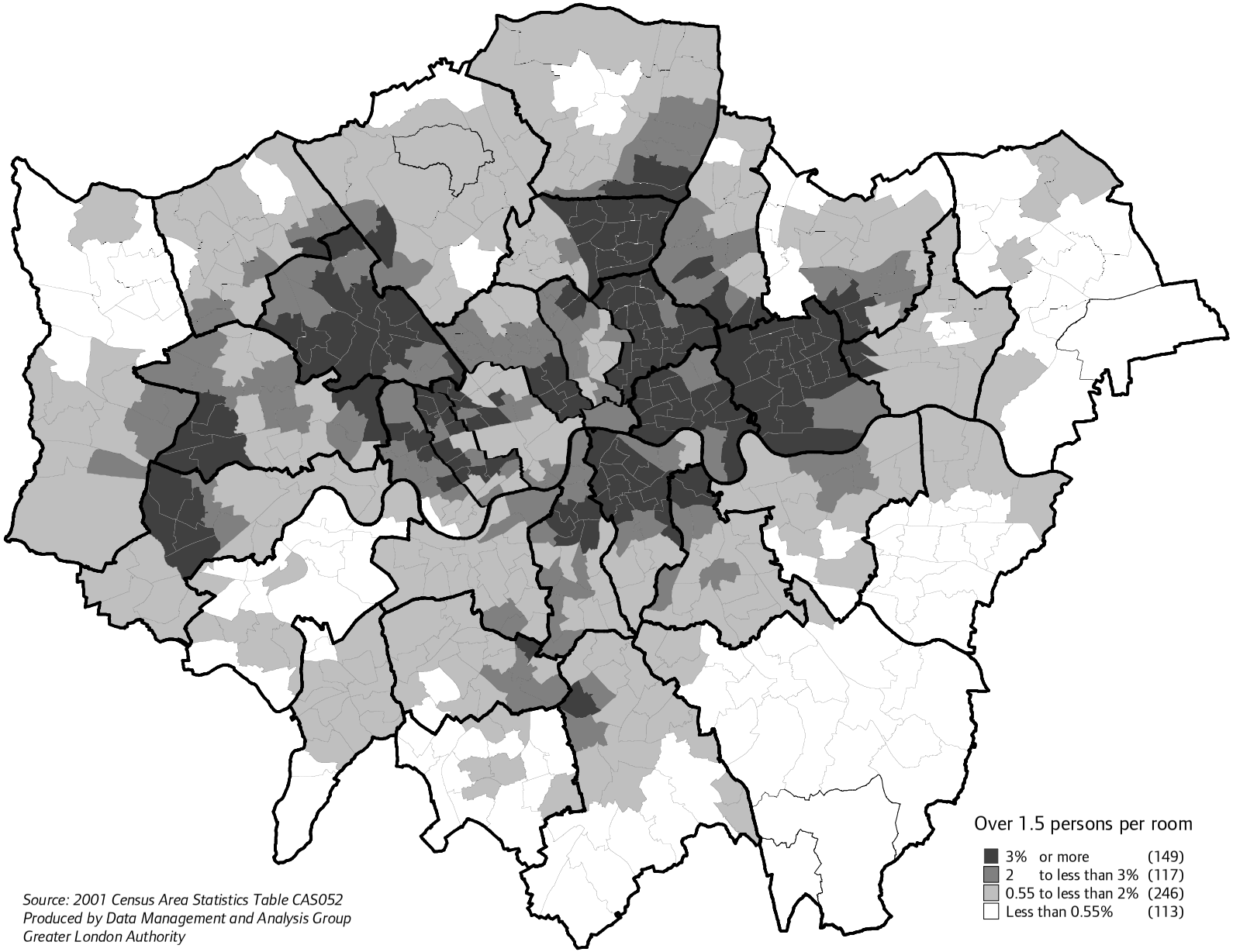


*Source: 2001 Census Area Statistics Table CAS052*
*Produced by Data Management and Analysis Group*
*Greater London Authority*

**Table 194 Percentage of households containing one person of pensionable age living alone, 2001**

| | Ward in the borough with the lowest value | | Ward in the borough with the highest value | |
|---|---|---|---|---|
| City of London | | 14.43 | | |
| Barking and Dagenham | Abbey | 8.35 | Heath | 19.86 |
| Barnet | Coppetts | 9.85 | Garden Suburb | 16.54 |
| Bexley | Thamesmead East | 9.50 | Sidcup | 19.67 |
| Brent | Alperton | 8.50 | Brondesbury Park | 15.35 |
| Bromley | Biggin Hill | 9.01 | Farnborough and Crofton | 18.65 |
| Camden | West Hampstead | 8.00 | Bloomsbury | 14.25 |
| Croydon | Woodside | 9.24 | Fairfield | 15.77 |
| Ealing | Southall Green | 6.51 | South Acton | 14.56 |
| Enfield | Bowes | 10.04 | Cockfosters | 18.92 |
| Greenwich | Thamesmead Moorings | 9.01 | Eltham South | 21.45 |
| Hackney | Cazenove | 8.78 | Hoxton | 15.14 |
| Hammersmith and Fulham | North End | 9.83 | Palace Riverside | 18.34 |
| Haringey | Stroud Green | 6.12 | Bounds Green | 13.26 |
| Harrow | Kenton West | 8.85 | Canons | 22.55 |
| Havering | Rainham and Wennington | 12.78 | Gooshays | 19.68 |
| Hillingdon | Yeading | 8.07 | Northwood | 17.33 |
| Hounslow | Feltham West | 8.11 | Turnham Green | 14.49 |
| Islington | Hillrise | 8.85 | Junction | 14.89 |
| Kensington and Chelsea | Holland | 11.20 | Royal Hospital | 22.50 |
| Kingston upon Thames | Canbury | 10.77 | Grove | 17.78 |
| Lambeth | Larkhall | 7.59 | Prince's | 14.19 |
| Lewisham | New Cross | 7.06 | Downham | 18.05 |
| Merton | Lavender Fields | 7.37 | St. Helier | 19.09 |
| Newham | Green Street East | 7.74 | East Ham South | 14.67 |
| Redbridge | Valentines | 8.21 | Snaresbrook | 20.00 |
| Richmond upon Thames | St. Margarets & North Twickenham | 11.44 | Ham Petersham & Richmond Riverside | 17.80 |
| Southwark | Surrey Docks | 5.65 | The Lane | 14.61 |
| Sutton | Carshalton South and Clockhouse | 10.10 | Wallington South | 19.40 |
| Tower Hamlets | Millwall | 6.00 | St. Dunstan's and Stepney Green | 16.23 |
| Waltham Forest | Leytonstone | 8.58 | Chingford Green | 21.80 |
| Wandsworth | Fairfield | 8.10 | Roehampton | 18.15 |
| Westminster | Westbourne | 10.29 | Regent's Park | 19.56 |
| | | | | |
| Inner London | | 11.73 | | |
| Outer London | | 13.31 | | |
| Greater London | | 12.67 | | |
| England and Wales | | 14.43 | | |

*Source: 2001 Census Area Statistics, Table CAS053*

**Map 194 Percentage of households containing one person of pensionable age living alone, 2001**

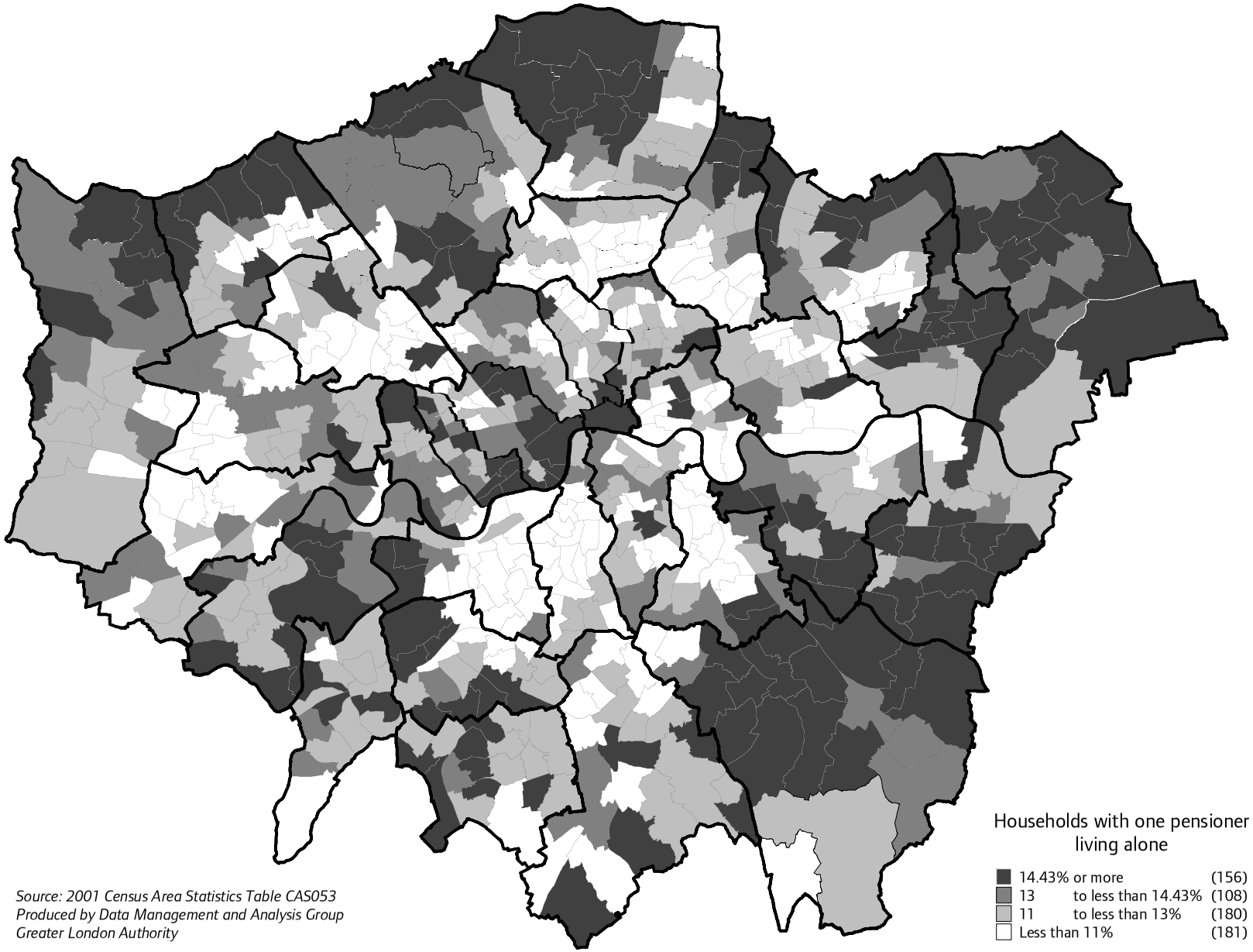


*Source: 2001 Census Area Statistics Table CAS053*
*Produced by Data Management and Analysis Group*
*Greater London Authority*

**Table 195 Percentage of households containing one family made up entirely of persons of pensionable age, 2001**

| | Ward in the borough with the lowest value | | Ward in the borough with the highest value | |
|---|---|---|---|---|
| City of London | | 3.23 | | |
| Barking and Dagenham | Abbey | 3.20 | Chadwell Heath | 9.86 |
| Barnet | Colindale | 3.83 | Totteridge | 9.49 |
| Bexley | Thamesmead East | 3.28 | Brampton | 12.88 |
| Brent | Stonebridge | 2.27 | Kenton | 8.10 |
| Bromley | Crystal Palace | 2.27 | Farnborough and Crofton | 14.08 |
| Camden | King's Cross | 1.52 | Hampstead Town | 4.86 |
| Croydon | Selhurst | 3.03 | Sanderstead | 13.67 |
| Ealing | Southfield | 3.15 | Greenford Green | 7.34 |
| Enfield | Edmonton Green | 3.25 | Cockfosters | 11.40 |
| Greenwich | Woolwich Common | 2.11 | Coldharbour and New Eltham | 10.61 |
| Hackney | Hackney Downs | 1.63 | New River | 3.33 |
| Hammersmith and Fulham | Addison | 1.43 | Palace Riverside | 5.16 |
| Haringey | Stroud Green | 1.59 | Fortis Green | 4.84 |
| Harrow | Roxbourne | 4.34 | Canons | 12.50 |
| Havering | Brooklands | 7.05 | Cranham | 17.22 |
| Hillingdon | Yeading | 3.45 | Ickenham | 14.85 |
| Hounslow | Turnham Green | 3.65 | Feltham North | 8.04 |
| Islington | Finsbury Park | 1.83 | Bunhill | 3.76 |
| Kensington and Chelsea | Earl's Court | 1.02 | Campden | 3.48 |
| Kingston upon Thames | St. Mark's | 2.90 | St. James | 10.50 |
| Lambeth | Coldharbour | 1.47 | Streatham South | 4.96 |
| Lewisham | New Cross | 2.01 | Whitefoot | 7.48 |
| Merton | Lavender Fields | 2.97 | Cannon Hill | 10.20 |
| Newham | Beckton | 1.76 | East Ham South | 4.54 |
| Redbridge | Loxford | 3.46 | Monkhams | 11.75 |
| Richmond upon Thames | Twickenham Riverside | 4.06 | Heathfield | 9.29 |
| Southwark | Peckham | 1.85 | Village | 6.41 |
| Sutton | Sutton Central | 4.13 | Cheam | 12.12 |
| Tower Hamlets | Whitechapel | 1.41 | St. Dunstan's and Stepney Green | 4.87 |
| Waltham Forest | Leyton | 2.83 | Chingford Green | 10.34 |
| Wandsworth | Nightingale | 2.27 | Roehampton | 6.97 |
| Westminster | Harrow Road | 1.67 | Regent's Park | 5.00 |
| | | | | |
| Inner London | | 3.12 | | |
| Outer London | | 6.90 | | |
| Greater London | | 5.37 | | |
| England and Wales | | 8.97 | | |

*Source: 2001 Census Area Statistics, Table CAS053*

**Map 195 Percentage of households containing one family made up entirely of persons of pensionable age, 2001**

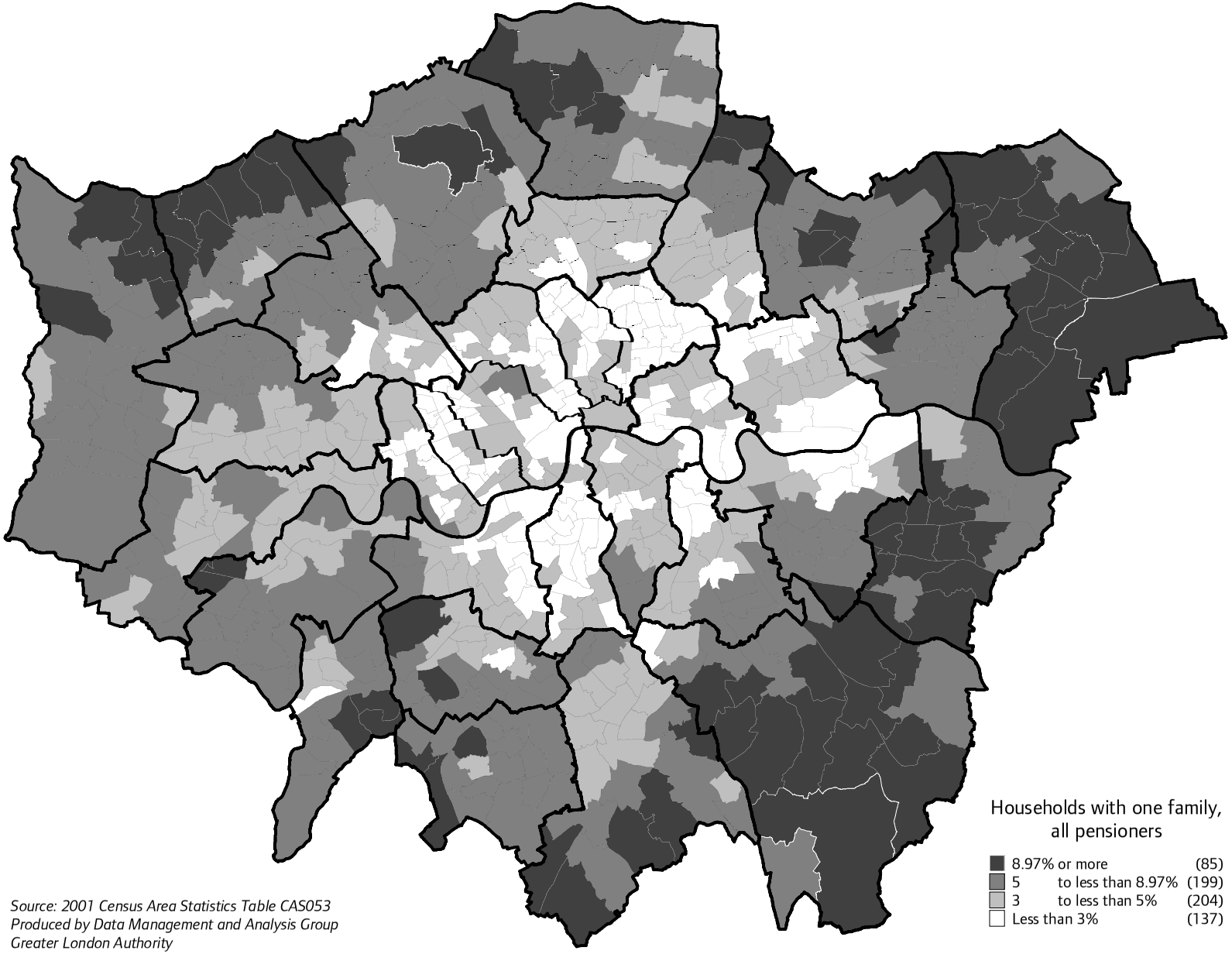


*Source: 2001 Census Area Statistics Table CAS053*
*Produced by Data Management and Analysis Group*
*Greater London Authority*

**Table 196 Percentage of households containing only residents of pensionable age, not all in the same family, 2001**

| | Ward in the borough with the lowest value | | Ward in the borough with the highest value | |
|---|---|---|---|---|
| City of London | | 0.28 | | |
| Barking and Dagenham | Eastbrook | 0.10 | Longbridge | 0.64 |
| Barnet | Coppetts | 0.18 | Childs Hill | 0.66 |
| Bexley | Thamesmead East | 0.20 | Cray Meadows | 0.57 |
| Brent | Kensal Green | 0.34 | Tokyngton | 0.88 |
| Bromley | Crystal Palace | 0.21 | Bromley Common and Keston | 0.69 |
| Camden | Belsize | 0.21 | Bloomsbury | 0.75 |
| Croydon | Thornton Heath | 0.20 | Coulsdon East | 0.69 |
| Ealing | Southall Broadway | 0.11 | Hobbayne | 0.58 |
| Enfield | Southbury | 0.23 | Southgate Green | 0.60 |
| Greenwich | Woolwich Common | 0.10 | Shooters Hill | 0.55 |
| Hackney | Dalston | 0.22 | De Beauvoir | 0.58 |
| Hammersmith and Fulham | North End | 0.17 | College Park and Old Oak | 0.69 |
| Haringey | Crouch End | 0.09 | Harringay | 0.60 |
| Harrow | Pinner | 0.22 | Headstone South | 0.67 |
| Havering | Heaton | 0.21 | Upminster | 0.65 |
| Hillingdon | Pinkwell | 0.20 | Manor | 0.72 |
| Hounslow | Feltham West | 0.18 | Chiswick Riverside | 0.51 |
| Islington | Barnsbury | 0.18 | Clerkenwell | 0.50 |
| Kensington and Chelsea | Notting Barns | 0.08 | Stanley | 0.40 |
| Kingston upon Thames | Norbiton | 0.16 | St. James | 0.63 |
| Lambeth | Coldharbour | 0.16 | Streatham Hill | 0.63 |
| Lewisham | Rushey Green | 0.20 | Bellingham | 0.62 |
| Merton | Colliers Wood | 0.15 | Cannon Hill | 0.87 |
| Newham | Beckton | 0.12 | East Ham Central | 0.50 |
| Redbridge | Loxford | 0.17 | Clayhall | 0.58 |
| Richmond upon Thames | Twickenham Riverside | 0.19 | Heathfield | 0.58 |
| Southwark | Peckham | 0.07 | Riverside | 0.59 |
| Sutton | The Wrythe | 0.14 | Carshalton Central | 0.63 |
| Tower Hamlets | Bromley-by-Bow | 0.14 | St. Dunstan's and Stepney Green | 0.54 |
| Waltham Forest | Cathall | 0.12 | Chingford Green | 0.65 |
| Wandsworth | Fairfield | 0.10 | West Putney | 0.70 |
| Westminster | Warwick | 0.13 | Knightsbridge and Belgravia | 0.73 |
| | | | | |
| Inner London | | 0.33 | | |
| Outer London | | 0.40 | | |
| Greater London | | 0.37 | | |
| England and Wales | | 0.41 | | |

*Source: 2001 Census Area Statistics, Table CAS053*

**Map 196 Percentage of households containing only residents of pensionable age not all in the same family, 2001**

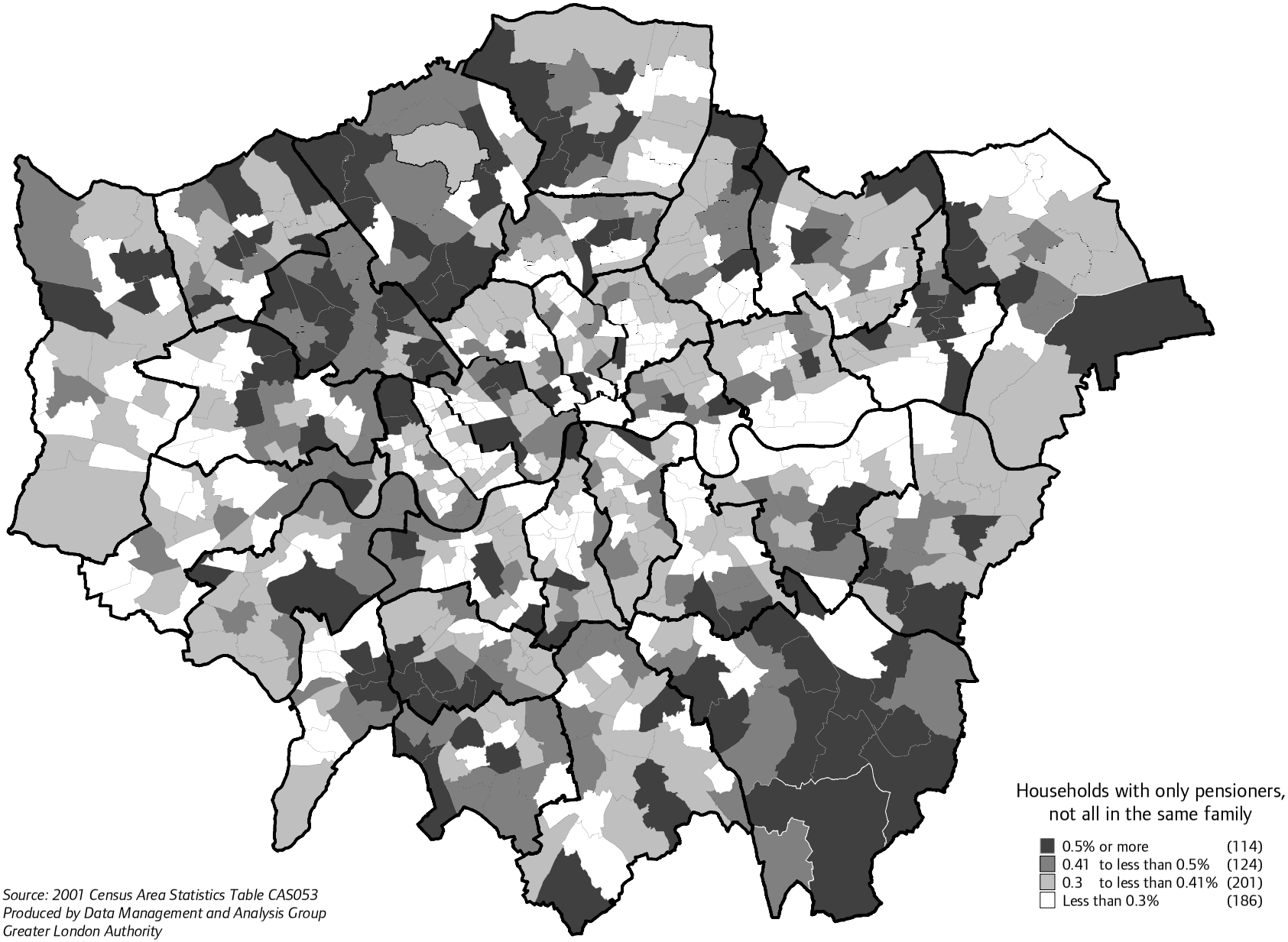


*Source: 2001 Census Area Statistics Table CAS053*
*Produced by Data Management and Analysis Group*
*Greater London Authority*

**Table 197 Percentage of households with sole use of bath/shower, toilet and central heating, 2001**

| | Ward in the borough with the lowest value | | Ward in the borough with the highest value | |
|---|---|---|---|---|
| City of London | | 94.95 | | |
| Barking and Dagenham | Chadwell Heath | 85.24 | Longbridge | 93.87 |
| Barnet | Childs Hill | 92.14 | Totteridge | 96.65 |
| Bexley | Crayford | 89.03 | St. Mary's | 95.77 |
| Brent | Kilburn | 86.36 | Kenton | 96.69 |
| Bromley | Penge and Cator | 89.60 | Biggin Hill | 98.36 |
| Camden | Bloomsbury | 87.10 | St. Pancras and Somers Town | 96.78 |
| Croydon | Addiscombe | 86.00 | Selsdon and Ballards | 97.75 |
| Ealing | Northolt West End | 85.12 | North Greenford | 94.15 |
| Enfield | Jubilee | 88.59 | Highlands | 95.54 |
| Greenwich | Peninsula | 87.46 | Thamesmead Moorings | 94.24 |
| Hackney | Hoxton | 82.27 | King's Park | 94.42 |
| Hammersmith and Fulham | North End | 85.22 | Wormholt and White City | 92.70 |
| Haringey | Noel Park | 86.01 | Alexandra | 92.80 |
| Harrow | Marlborough | 92.43 | Pinner South | 97.68 |
| Havering | Brooklands | 92.01 | Emerson Park | 97.15 |
| Hillingdon | Heathrow Villages | 92.61 | Ickenham | 98.31 |
| Hounslow | Turnham Green | 90.66 | Heston West | 95.48 |
| Islington | Highbury East | 89.11 | Caledonian | 94.92 |
| Kensington and Chelsea | Earl's Court | 81.26 | Stanley | 92.65 |
| Kingston upon Thames | St. Mark's | 84.93 | Coombe Hill | 95.89 |
| Lambeth | St. Leonard's | 83.78 | Vassall | 92.63 |
| Lewisham | Catford South | 87.22 | Grove Park | 93.43 |
| Merton | St. Helier | 76.84 | Village | 95.25 |
| Newham | Forest Gate South | 86.93 | Royal Docks | 95.44 |
| Redbridge | Valentines | 88.67 | Clayhall | 96.91 |
| Richmond upon Thames | North Richmond | 89.71 | Whitton | 94.83 |
| Southwark | East Dulwich | 88.22 | Peckham | 95.75 |
| Sutton | St. Helier | 86.66 | Beddington South | 96.29 |
| Tower Hamlets | Whitechapel | 92.16 | Limehouse | 95.17 |
| Waltham Forest | Higham Hill | 80.17 | Endlebury | 94.69 |
| Wandsworth | Bedford | 83.65 | Roehampton | 96.03 |
| Westminster | St. James's | 83.14 | Abbey Road | 92.63 |
| | | | | |
| Inner London | | 90.25 | | |
| Outer London | | 92.42 | | |
| Greater London | | 91.54 | | |
| England and Wales | | 91.21 | | |

*Source: 2001 Census Area Statistics, Table CAS056*

## Map 197 Percentage of households with sole use of bath/shower, toilet and central heating, 2001

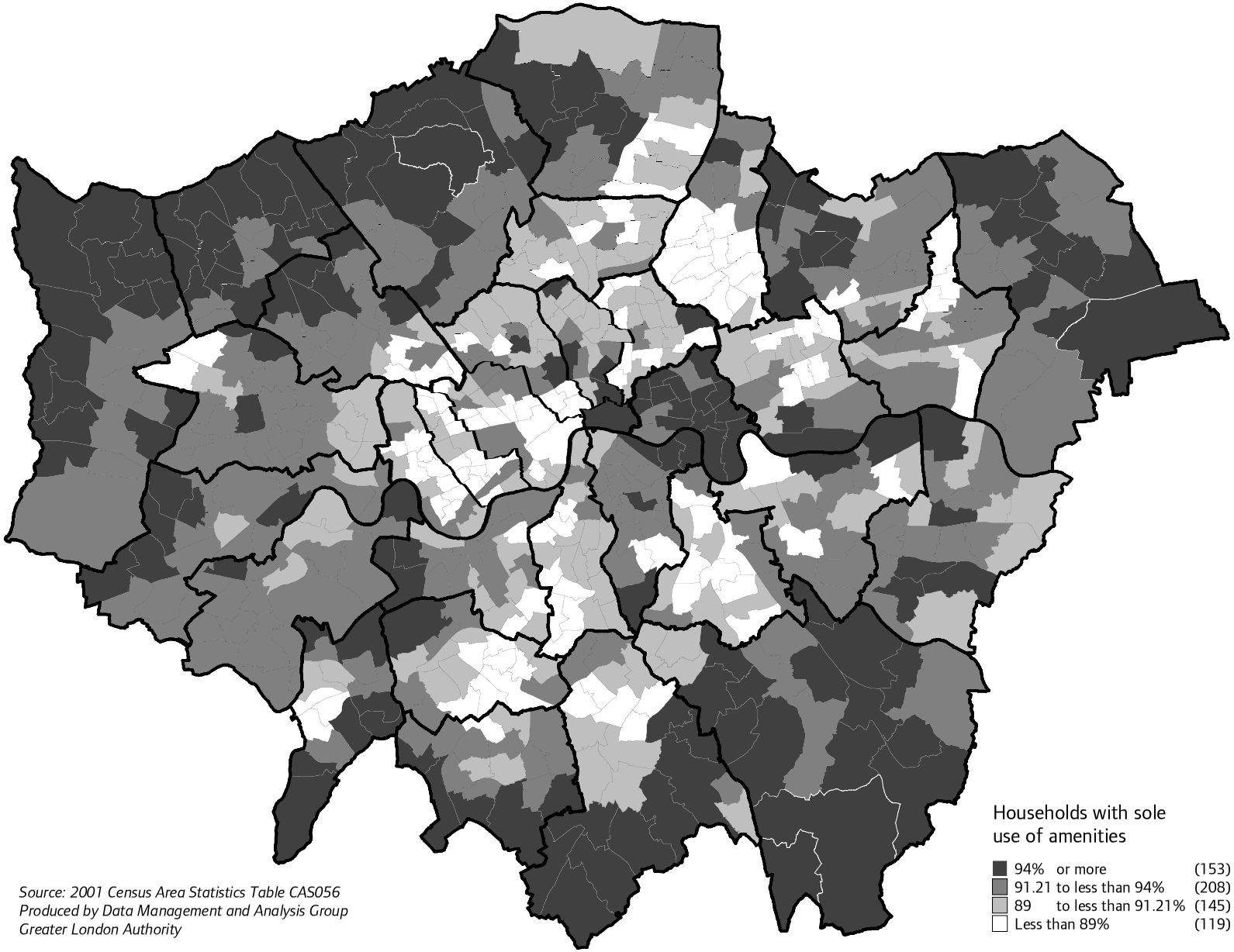


*Source: 2001 Census Area Statistics Table CAS056*
*Produced by Data Management and Analysis Group*
*Greater London Authority*

**Table 198 Percentage of households in owner occupation with sole use of bath/shower, toilet and central heating, 2001**

| | Ward in the borough with the lowest value | | Ward in the borough with the highest value | |
|---|---|---|---|---|
| City of London | | 97.35 | | |
| Barking and Dagenham | River | 85.01 | Longbridge | 94.67 |
| Barnet | Burnt Oak | 94.82 | Finchley Church End | 97.99 |
| Bexley | Crayford | 90.67 | St. Mary's | 96.58 |
| Brent | Stonebridge | 91.46 | Kenton | 98.09 |
| Bromley | Penge and Cator | 92.10 | Biggin Hill | 98.88 |
| Camden | King's Cross | 82.01 | Swiss Cottage | 97.59 |
| Croydon | New Addington | 88.12 | Selsdon and Ballards | 98.26 |
| Ealing | Northolt West End | 88.92 | Ealing Common | 97.03 |
| Enfield | Upper Edmonton | 89.21 | Cockfosters | 97.48 |
| Greenwich | Abbey Wood | 89.75 | Thamesmead Moorings | 96.50 |
| Hackney | Hoxton | 90.35 | Lordship | 95.88 |
| Hammersmith and Fulham | College Park and Old Oak | 92.43 | Parsons Green and Walham | 96.36 |
| Haringey | Tottenham Hale | 87.20 | Highgate | 96.98 |
| Harrow | Roxbourne | 94.45 | Canons | 98.20 |
| Havering | Gooshays | 91.92 | Emerson Park | 97.93 |
| Hillingdon | Barnhill | 93.55 | Ickenham | 98.90 |
| Hounslow | Feltham West | 93.11 | Chiswick Homefields | 96.42 |
| Islington | Finsbury Park | 91.85 | Bunhill | 97.84 |
| Kensington and Chelsea | Golborne | 91.47 | Royal Hospital | 96.79 |
| Kingston upon Thames | Norbiton | 91.90 | Coombe Hill | 97.43 |
| Lambeth | Streatham South | 91.13 | Vassall | 96.30 |
| Lewisham | New Cross | 88.01 | Grove Park | 94.94 |
| Merton | St. Helier | 85.99 | Village | 98.62 |
| Newham | East Ham Central | 87.96 | Royal Docks | 96.01 |
| Redbridge | Clementswood | 90.94 | Clayhall | 97.65 |
| Richmond upon Thames | West Twickenham | 94.19 | Barnes | 97.45 |
| Southwark | Nunhead | 90.90 | College | 96.69 |
| Sutton | St. Helier | 87.82 | Beddington South | 97.38 |
| Tower Hamlets | East India and Lansbury | 91.81 | Shadwell | 97.08 |
| Waltham Forest | Higham Hill | 86.32 | Endlebury | 96.15 |
| Wandsworth | Graveney | 90.47 | West Putney | 97.14 |
| Westminster | Vincent Square | 90.28 | Maida Vale | 97.69 |
| | | | | |
| Inner London | | 93.95 | | |
| Outer London | | 94.49 | | |
| Greater London | | 94.33 | | |
| England and Wales | | 93.06 | | |

*Source: 2001 Census Area Statistics, Table CAS056*

## Map 198 Percentage of households in owner occupation with sole use of bath/shower, toilet and central heating, 2001

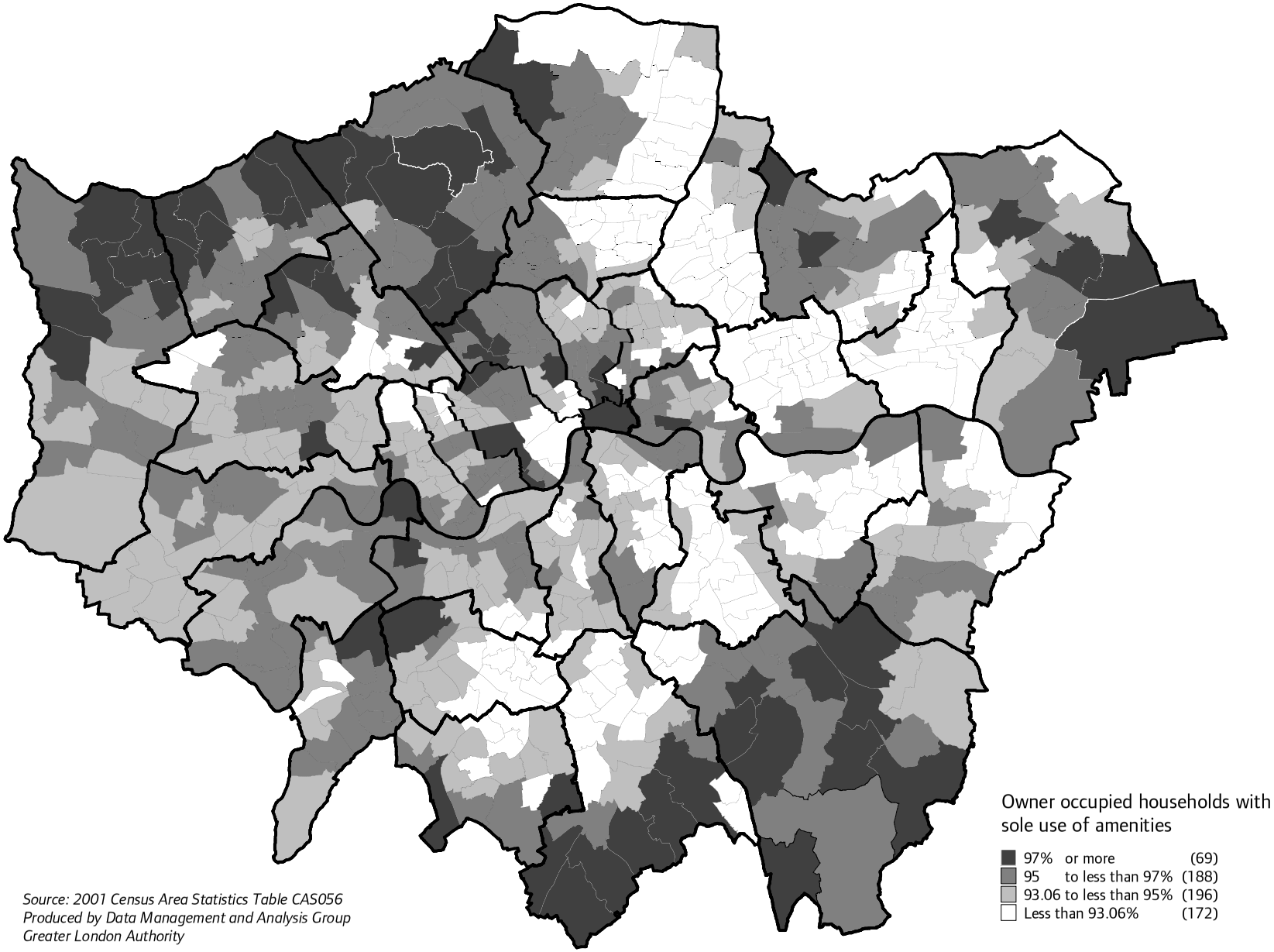


*Source: 2001 Census Area Statistics Table CAS056*
*Produced by Data Management and Analysis Group*
*Greater London Authority*

**Table 199 Percentage of households renting from a council with sole use of bath/shower, toilet and central heating, 2001**

| | Ward in the borough with the lowest value | | Ward in the borough with the highest value | |
|---|---|---|---|---|
| City of London | | 98.87 | | |
| Barking and Dagenham | Chadwell Heath | 71.37 | Eastbrook | 97.27 |
| Barnet | Brunswick Park | 86.53 | Colindale | 97.28 |
| Bexley | Falconwood and Welling | 50.00 | Sidcup | 100.00 |
| Brent | Kensal Green | 78.59 | Dollis Hill | 96.05 |
| Bromley | Biggin Hill | 76.00 | West Wickham | 100.00 |
| Camden | Highgate | 80.99 | Kilburn | 97.84 |
| Croydon | Sanderstead | 86.24 | Coulsdon East | 98.80 |
| Ealing | Northolt Mandeville | 62.10 | Ealing Common | 97.34 |
| Enfield | Southgate Green | 86.26 | Enfield Lock | 96.23 |
| Greenwich | Shooters Hill | 83.14 | Woolwich Common | 97.38 |
| Hackney | Hoxton | 76.82 | King's Park | 96.27 |
| Hammersmith and Fulham | Town | 82.65 | Wormholt and White City | 95.26 |
| Haringey | Noel Park | 79.81 | St. Ann's | 96.47 |
| Harrow | Belmont | 89.29 | Queensbury | 100.00 |
| Havering | Pettits | 81.55 | Upminster | 100.00 |
| Hillingdon | South Ruislip | 84.13 | Uxbridge North | 100.00 |
| Hounslow | Osterley and Spring Grove | 82.09 | Syon | 98.22 |
| Islington | Highbury West | 88.44 | Hillrise | 97.79 |
| Kensington and Chelsea | Pembridge | 58.73 | Notting Barns | 97.49 |
| Kingston upon Thames | St. Mark's | 83.02 | Tolworth and Hook Rise | 96.41 |
| Lambeth | Streatham South | 68.19 | Herne Hill | 95.26 |
| Lewisham | Catford South | 68.02 | Evelyn | 95.35 |
| Merton | Cannon Hill | 45.41 | Trinity | 90.65 |
| Newham | Green Street West | 88.08 | Beckton | 97.30 |
| Redbridge | Cranbrook | 84.07 | Newbury | 97.52 |
| Richmond upon Thames | Kew | 65.45 | Teddington | 94.93 |
| Southwark | Village | 89.34 | Surrey Docks | 97.53 |
| Sutton | Cheam | 82.57 | Nonsuch | 100.00 |
| Tower Hamlets | St. Katherine's and Wapping | 93.18 | Spitalfields and Banglatown | 97.89 |
| Waltham Forest | Chapel End | 65.18 | Cathall | 90.81 |
| Wandsworth | Nightingale | 70.04 | Roehampton | 97.77 |
| Westminster | St. James's | 80.93 | Tachbrook | 96.79 |
| | | | | |
| Inner London | | 92.45 | | |
| Outer London | | 91.39 | | |
| Greater London | | 92.02 | | |
| England and Wales | | 89.43 | | |

*Source: 2001 Census Area Statistics, Table CAS056*

## Map 199 Percentage of households renting from a council with sole use of bath/shower, toilet and central heating, 2001

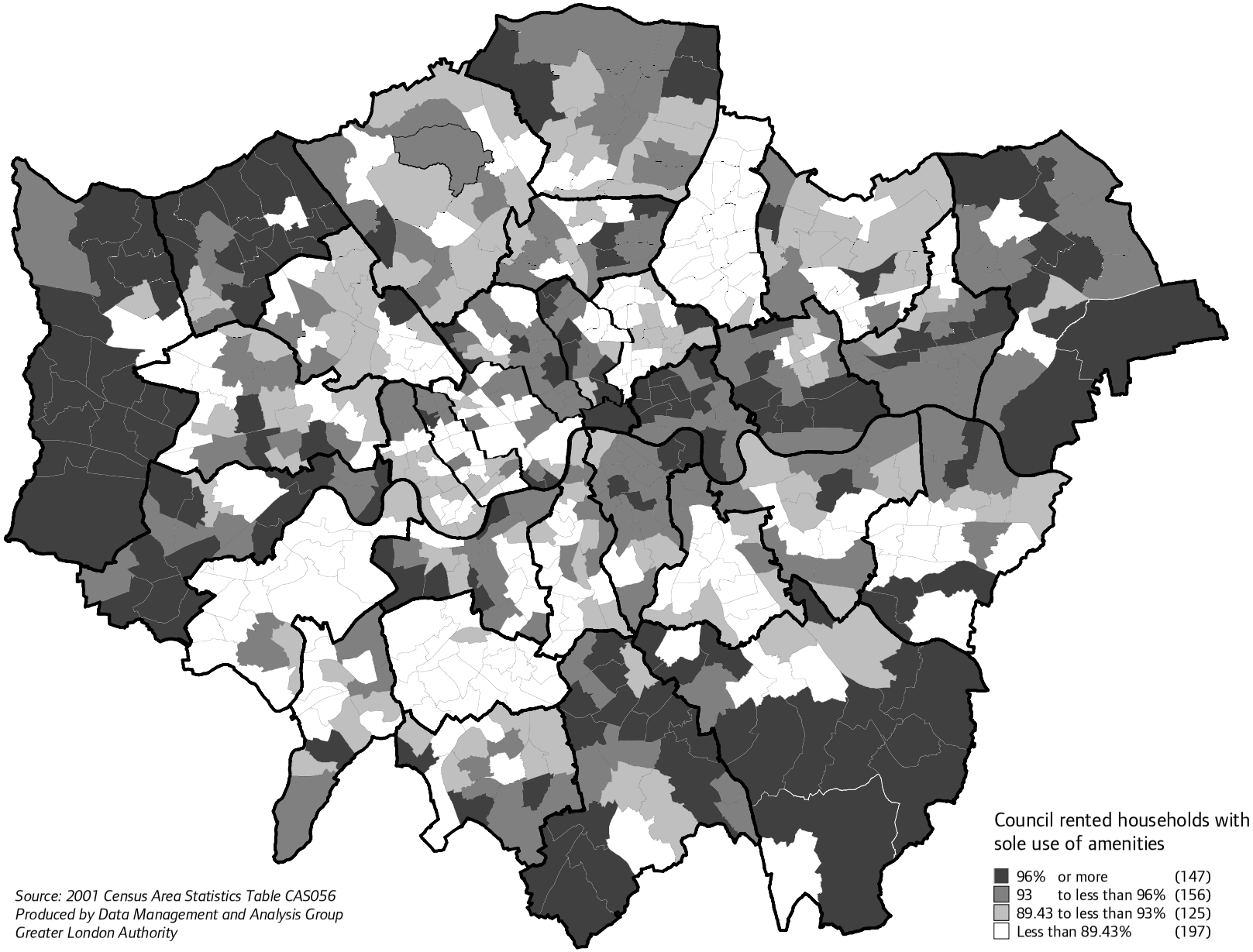


*Source: 2001 Census Area Statistics Table CAS056*
*Produced by Data Management and Analysis Group*
*Greater London Authority*

**Table 200 Percentage of households renting from other registered social landlords with sole use of bath/shower, toilet and central heating, 2001**

| | Ward in the borough with the lowest value | | Ward in the borough with the highest value | |
|---|---|---|---|---|
| City of London | | 85.36 | | |
| Barking and Dagenham | Whalebone | 91.18 | Valence | 100.00 |
| Barnet | Garden Suburb | 53.64 | Brunswick Park | 100.00 |
| Bexley | Falconwood and Welling | 80.49 | Thamesmead East | 97.77 |
| Brent | Brondesbury Park | 86.45 | Kenton | 96.84 |
| Bromley | Clock House | 90.09 | Farnborough and Crofton | 100.00 |
| Camden | Hampstead Town | 61.83 | St. Pancras and Somers Town | 97.82 |
| Croydon | Addiscombe | 84.37 | Selsdon and Ballards | 100.00 |
| Ealing | Southfield | 83.12 | Perivale | 97.40 |
| Enfield | Southbury | 81.88 | Southgate | 100.00 |
| Greenwich | Peninsula | 78.59 | Kidbrooke with Hornfair | 98.94 |
| Hackney | Wick | 82.79 | King's Park | 97.21 |
| Hammersmith and Fulham | North End | 61.19 | Wormholt and White City | 90.48 |
| Haringey | Stroud Green | 85.24 | Tottenham Hale | 96.33 |
| Harrow | Pinner | 74.56 | Pinner South | 100.00 |
| Havering | Pettits | 81.40 | Upminster | 100.00 |
| Hillingdon | Pinkwell | 88.85 | Harefield | 100.00 |
| Hounslow | Turnham Green | 75.81 | Hanworth Park | 100.00 |
| Islington | Clerkenwell | 72.89 | Caledonian | 94.30 |
| Kensington and Chelsea | Queen's Gate | 61.61 | Brompton | 90.85 |
| Kingston upon Thames | St. James | 78.57 | Old Malden | 100.00 |
| Lambeth | Streatham Hill | 81.36 | Streatham South | 95.11 |
| Lewisham | Whitefoot | 83.12 | Evelyn | 97.05 |
| Merton | Dundonald | 71.64 | Ravensbury | 100.00 |
| Newham | Forest Gate South | 86.26 | Royal Docks | 98.89 |
| Redbridge | Aldborough | 87.13 | Monkhams | 100.00 |
| Richmond upon Thames | North Richmond | 73.17 | Whitton | 96.12 |
| Southwark | East Walworth | 82.17 | Peckham | 96.53 |
| Sutton | Nonsuch | 75.00 | The Wrythe | 100.00 |
| Tower Hamlets | St. Katherine's and Wapping | 89.38 | Bow East | 98.55 |
| Waltham Forest | High Street | 59.26 | Endlebury | 100.00 |
| Wandsworth | Shaftesbury | 76.85 | West Hill | 96.20 |
| Westminster | Churchill | 68.44 | Regent's Park | 96.99 |
| | | | | |
| Inner London | | 88.60 | | |
| Outer London | | 92.25 | | |
| Greater London | | 90.18 | | |
| England and Wales | | 93.58 | | |

*Source: 2001 Census Area Statistics, Table CAS056*

**Map 200 Percentage of households renting from other registered social landlords with sole use of bath/shower, toilet and central heating, 2001**

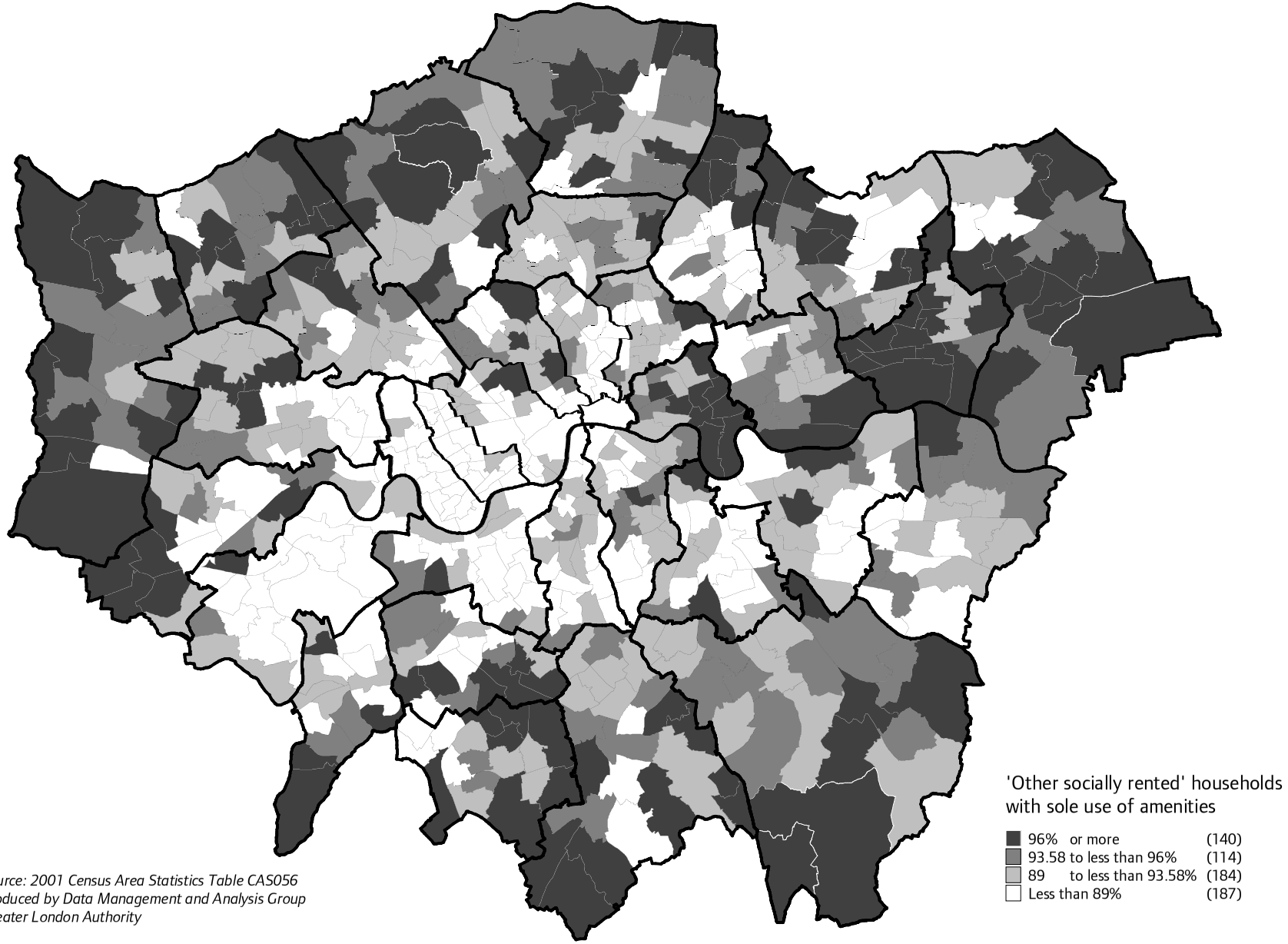


*Source: 2001 Census Area Statistics Table CAS056*
*Produced by Data Management and Analysis Group*
*Greater London Authority*

**Table 201 Percentage of households renting privately or living rent-free with sole use of bath/shower, toilet and central heating, 2001**

| | Ward in the borough with the lowest value | | Ward in the borough with the highest value | |
|---|---|---|---|---|
| City of London | | 91.37 | | |
| Barking and Dagenham | Whalebone | 73.56 | Mayesbrook | 88.95 |
| Barnet | Woodhouse | 80.67 | Totteridge | 92.94 |
| Bexley | Falconwood and Welling | 72.96 | Thamesmead East | 87.50 |
| Brent | Queens Park | 75.39 | Kenton | 90.61 |
| Bromley | Penge and Cator | 76.33 | Chislehurst | 90.40 |
| Camden | West Hampstead | 74.06 | St. Pancras and Somers Town | 90.64 |
| Croydon | Addiscombe | 74.55 | Fieldway | 92.18 |
| Ealing | Greenford Green | 78.18 | Lady Margaret | 90.46 |
| Enfield | Jubilee | 74.09 | Highlands | 88.11 |
| Greenwich | Peninsula | 79.32 | Eltham West | 89.72 |
| Hackney | De Beauvoir | 69.19 | King's Park | 86.69 |
| Hammersmith and Fulham | North End | 74.94 | Sands End | 87.92 |
| Haringey | Muswell Hill | 72.74 | West Green | 85.50 |
| Harrow | Wealdstone | 80.04 | Pinner South | 92.45 |
| Havering | Hylands | 76.15 | Havering Park | 87.88 |
| Hillingdon | Hillingdon East | 77.62 | Uxbridge North | 92.29 |
| Hounslow | Chiswick Homefields | 80.22 | Heston West | 93.00 |
| Islington | St. George's | 77.75 | Bunhill | 89.00 |
| Kensington and Chelsea | Earl's Court | 71.29 | Hans Town | 87.88 |
| Kingston upon Thames | St. Mark's | 69.68 | Coombe Hill | 91.41 |
| Lambeth | St. Leonard's | 71.27 | Bishop's | 87.30 |
| Lewisham | New Cross | 74.91 | Downham | 87.58 |
| Merton | Ravensbury | 77.55 | Village | 89.20 |
| Newham | Canning Town South | 64.10 | Royal Docks | 91.92 |
| Redbridge | Valentines | 80.13 | Clayhall | 91.16 |
| Richmond upon Thames | Fulwell and Hampton Hill | 79.17 | Ham Petersham & Richmond Riverside | 89.84 |
| Southwark | Peckham Rye | 74.01 | Riverside | 91.77 |
| Sutton | Beddington North | 75.97 | Beddington South | 90.73 |
| Tower Hamlets | Whitechapel | 82.96 | Blackwall and Cubitt Town | 93.40 |
| Waltham Forest | Lea Bridge | 74.55 | Endlebury | 85.00 |
| Wandsworth | Bedford | 68.55 | Roehampton | 93.38 |
| Westminster | Lancaster Gate | 76.63 | Churchill | 90.13 |
| | | | | |
| Inner London | | 82.11 | | |
| Outer London | | 83.21 | | |
| Greater London | | 82.64 | | |
| England and Wales | | 81.29 | | |

*Source: 2001 Census Area Statistics, Table CAS056*

**Map 201 Percentage of households renting privately or living rent-free with sole use of bath/shower, toilet and central heating, 2001**

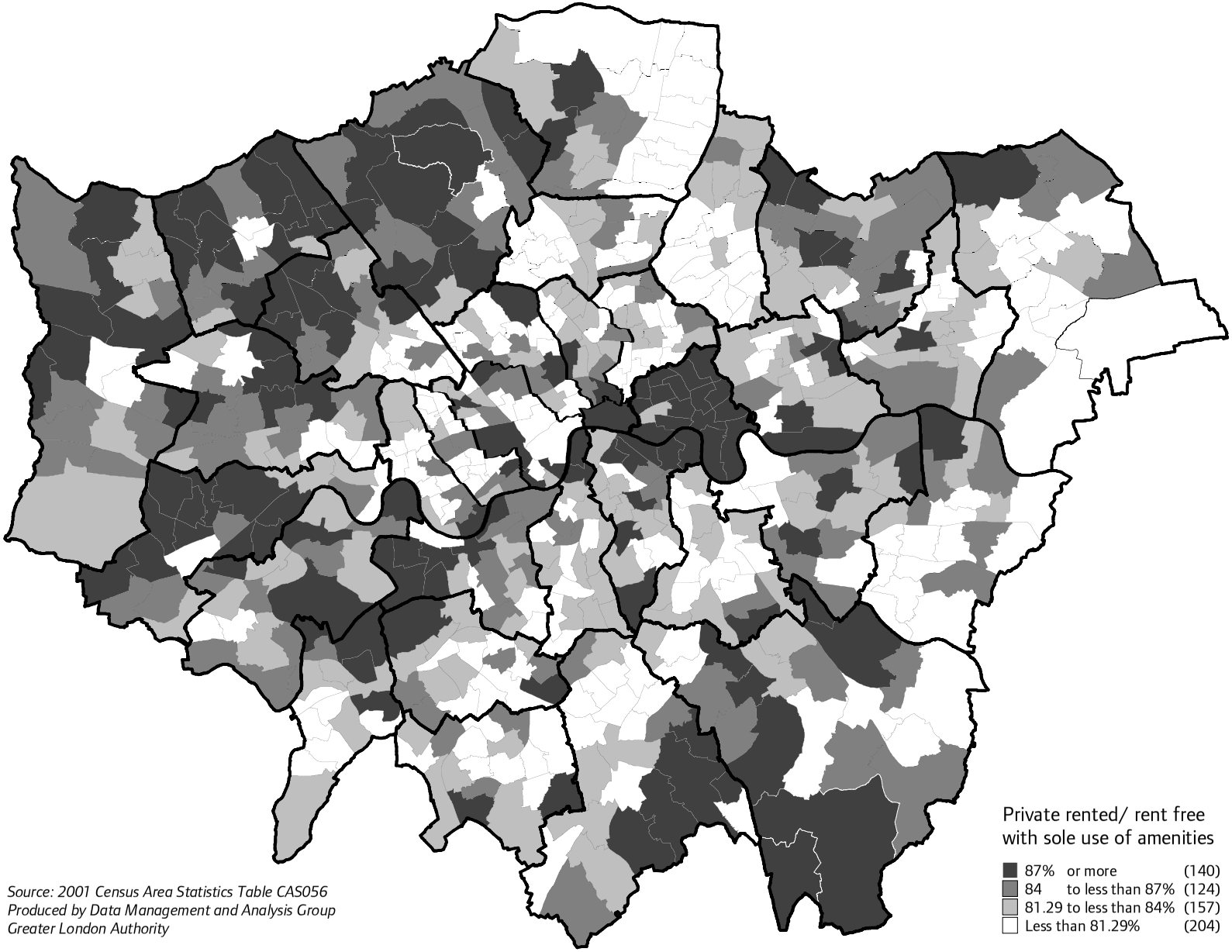


*Source: 2001 Census Area Statistics Table CAS056*
*Produced by Data Management and Analysis Group*
*Greater London Authority*

**Table 202 Percentage of households in owner occupation whose lowest level of accommodation was the fifth floor or above, 2001**

| | Ward in the borough with the lowest value | | Ward in the borough with the highest value | |
|---|---|---|---|---|
| City of London | | 39.76 | | |
| Barking and Dagenham | Becontree | 0.00 | Abbey | 0.47 |
| Barnet | Burnt Oak | 0.00 | Finchley Church End | 0.85 |
| Bexley | Barnehurst | 0.00 | Thamesmead East | 0.61 |
| Brent | Barnhill | 0.00 | Mapesbury | 2.15 |
| Bromley | Bickley | 0.00 | Crystal Palace | 1.02 |
| Camden | Cantelowes | 0.37 | Bloomsbury | 23.63 |
| Croydon | Ashburton | 0.00 | Fairfield | 0.76 |
| Ealing | Greenford Broadway | 0.00 | South Acton | 2.23 |
| Enfield | Bush Hill Park | 0.00 | Upper Edmonton | 1.52 |
| Greenwich | Eltham West | 0.00 | Woolwich Riverside | 2.45 |
| Hackney | Stoke Newington Central | 0.16 | Hoxton | 5.64 |
| Hammersmith and Fulham | Fulham Reach | 0.14 | Avonmore and Brook Green | 6.03 |
| Haringey | Alexandra | 0.00 | Highgate | 2.42 |
| Harrow | Belmont | 0.00 | Canons | 0.19 |
| Havering | Brooklands | 0.00 | Squirrel's Heath | 1.13 |
| Hillingdon | Barnhill | 0.00 | Uxbridge South | 0.65 |
| Hounslow | Bedfont | 0.00 | Hounslow Central | 1.22 |
| Islington | Highbury East | 0.14 | Bunhill | 15.60 |
| Kensington and Chelsea | St. Charles | 0.58 | Hans Town | 8.58 |
| Kingston upon Thames | Alexandra | 0.00 | Coombe Hill | 0.99 |
| Lambeth | Knight's Hill | 0.00 | Bishop's | 6.20 |
| Lewisham | Catford South | 0.00 | Evelyn | 2.14 |
| Merton | Cannon Hill | 0.00 | Village | 0.90 |
| Newham | Beckton | 0.00 | Royal Docks | 3.19 |
| Redbridge | Aldborough | 0.00 | Valentines | 0.56 |
| Richmond upon Thames | Fulwell and Hampton Hill | 0.00 | South Richmond | 1.83 |
| Southwark | Village | 0.00 | Riverside | 13.96 |
| Sutton | Beddington North | 0.00 | Sutton South | 1.83 |
| Tower Hamlets | Bow West | 1.32 | Millwall | 11.74 |
| Waltham Forest | Chapel End | 0.00 | Cathall | 0.19 |
| Wandsworth | Shaftesbury | 0.00 | St. Mary's Park | 9.50 |
| Westminster | Queen's Park | 0.27 | Churchill | 19.21 |
| | | | | |
| Inner London | | 2.60 | | |
| Outer London | | 0.18 | | |
| Greater London | | 0.87 | | |
| England and Wales | | 0.15 | | |

*Source: 2001 Census Area Statistics, Table CAS057*

**Map 202 Percentage of households in owner occupation whose lowest level of accommodation was the fifth floor or above, 2001**

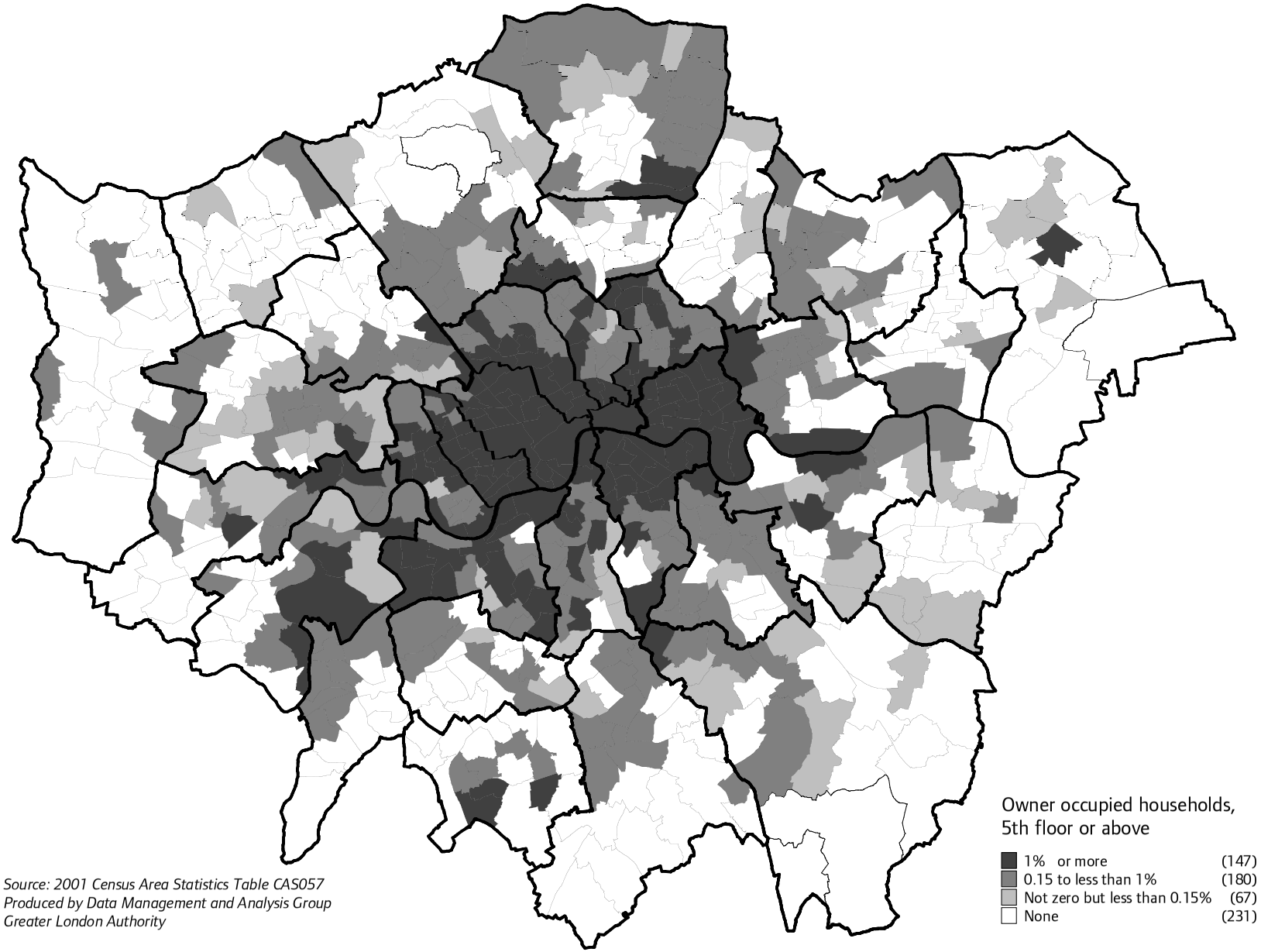


*Source: 2001 Census Area Statistics Table CAS057*
*Produced by Data Management and Analysis Group*
*Greater London Authority*

**Table 203 Percentage of households renting from a council whose lowest level of accommodation was the fifth floor or above, 2001**

| | Ward in the borough with the lowest value | | Ward in the borough with the highest value | |
|---|---|---|---|---|
| City of London | | 27.99 | | |
| Barking and Dagenham | Valence | 0.43 | Abbey | 17.66 |
| Barnet | East Barnet | 0.00 | Hendon | 14.84 |
| Bexley | Belvedere | 0.00 | Colyers | 13.76 |
| Brent | Dudden Hill | 0.00 | Kilburn | 28.18 |
| Bromley | Bickley | 0.00 | Orpington | 5.45 |
| Camden | West Hampstead | 0.77 | Belsize | 32.86 |
| Croydon | Bensham Manor | 0.00 | South Norwood | 13.60 |
| Ealing | Greenford Green | 0.00 | South Acton | 25.41 |
| Enfield | Highlands | 0.00 | Ponders End | 27.25 |
| Greenwich | Peninsula | 0.00 | Eltham North | 15.66 |
| Hackney | Dalston | 2.91 | De Beauvoir | 17.58 |
| Hammersmith and Fulham | College Park and Old Oak | 2.20 | Shepherd's Bush Green | 22.94 |
| Haringey | Fortis Green | 0.72 | Bounds Green | 15.93 |
| Harrow | Belmont | 0.00 | Harrow on the Hill | 0.56 |
| Havering | Cranham | 0.00 | Squirrel's Heath | 18.51 |
| Hillingdon | Barnhill | 0.00 | Townfield | 13.58 |
| Hounslow | Hounslow South | 0.00 | Brentford | 17.60 |
| Islington | Junction | 0.98 | Bunhill | 33.44 |
| Kensington and Chelsea | Redcliffe | 1.49 | Cremorne | 19.74 |
| Kingston upon Thames | Alexandra | 0.00 | Norbiton | 12.18 |
| Lambeth | Streatham South | 0.73 | Prince's | 17.44 |
| Lewisham | Catford South | 0.00 | Evelyn | 19.09 |
| Merton | Cannon Hill | 0.00 | Abbey | 12.67 |
| Newham | Custom House | 1.86 | Stratford and New Town | 24.69 |
| Redbridge | Clementswood | 0.00 | Roding | 36.09 |
| Richmond upon Thames | Barnes | 0.00 | South Richmond | 19.35 |
| Southwark | Village | 1.23 | Faraday | 22.35 |
| Sutton | Beddington North | 0.00 | Sutton North | 13.45 |
| Tower Hamlets | Bethnal Green South | 7.59 | East India and Lansbury | 16.85 |
| Waltham Forest | High Street | 0.00 | Leyton | 13.01 |
| Wandsworth | Shaftesbury | 0.00 | St. Mary's Park | 29.44 |
| Westminster | Queen's Park | 0.93 | West End | 33.92 |
| | | | | |
| Inner London | | 9.77 | | |
| Outer London | | 5.43 | | |
| Greater London | | 8.03 | | |
| England and Wales | | 2.99 | | |

*Source: 2001 Census Area Statistics, Table CAS057*

**Map 203 Percentage of households renting from a council whose lowest level of accommodation was the fifth floor or above, 2001**

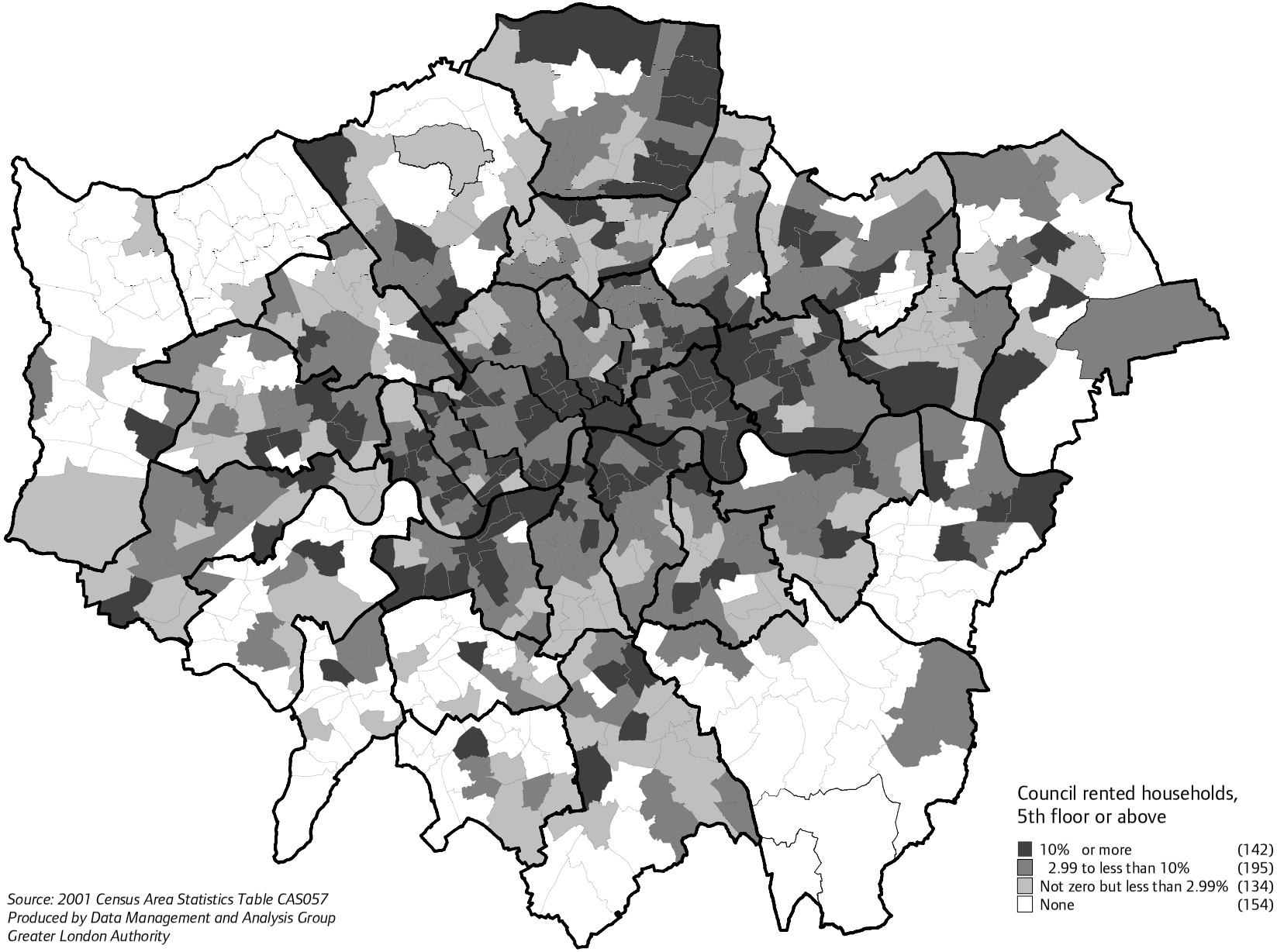


*Source: 2001 Census Area Statistics Table CAS057*
*Produced by Data Management and Analysis Group*
*Greater London Authority*

**Table 204 Percentage of households renting from other registered social landlords whose lowest level of accommodation was the fifth floor or above, 2001**

| | Ward in the borough with the lowest value | | Ward in the borough with the highest value | |
|---|---|---|---|---|
| City of London | | 20.31 | | |
| Barking and Dagenham | Abbey | 0.00 | Whalebone | 0.00 |
| Barnet | Brunswick Park | 0.00 | East Barnet | 9.68 |
| Bexley | Barnehurst | 0.00 | Colyers | 21.12 |
| Brent | Barnhill | 0.00 | Stonebridge | 11.58 |
| Bromley | Bickley | 0.00 | Orpington | 5.50 |
| Camden | Fortune Green | 0.00 | Kilburn | 14.50 |
| Croydon | Ashburton | 0.00 | Upper Norwood | 2.04 |
| Ealing | Cleveland | 0.00 | Northolt West End | 7.12 |
| Enfield | Cockfosters | 0.00 | Edmonton Green | 35.37 |
| Greenwich | Abbey Wood | 0.00 | Thamesmead Moorings | 9.32 |
| Hackney | Leabridge | 0.52 | Haggerston | 5.01 |
| Hammersmith and Fulham | Askew | 0.00 | Hammersmith Broadway | 1.86 |
| Haringey | Alexandra | 0.00 | Noel Park | 5.91 |
| Harrow | Belmont | 0.00 | West Harrow | 0.00 |
| Havering | Brooklands | 0.00 | Squirrel's Heath | 28.13 |
| Hillingdon | Barnhill | 0.00 | Uxbridge South | 2.54 |
| Hounslow | Bedfont | 0.00 | Hounslow South | 3.06 |
| Islington | Finsbury Park | 0.00 | Bunhill | 14.53 |
| Kensington and Chelsea | Holland | 0.00 | Queen's Gate | 7.76 |
| Kingston upon Thames | Alexandra | 0.00 | Tudor | 0.00 |
| Lambeth | Clapham Common | 0.00 | Stockwell | 13.89 |
| Lewisham | Blackheath | 0.00 | New Cross | 3.04 |
| Merton | Abbey | 0.00 | Pollards Hill | 0.56 |
| Newham | East Ham North | 0.00 | Stratford and New Town | 6.30 |
| Redbridge | Aldborough | 0.00 | Fullwell | 1.76 |
| Richmond upon Thames | Barnes | 0.00 | Heathfield | 14.33 |
| Southwark | East Dulwich | 0.00 | Riverside | 21.51 |
| Sutton | Beddington South | 0.00 | Sutton North | 3.75 |
| Tower Hamlets | Bow West | 0.67 | Bow East | 15.45 |
| Waltham Forest | Cann Hall | 0.00 | Chingford Green | 14.78 |
| Wandsworth | Furzedown | 0.00 | West Hill | 7.45 |
| Westminster | Harrow Road | 0.20 | Tachbrook | 22.54 |
| | | | | |
| Inner London | | 3.04 | | |
| Outer London | | 2.02 | | |
| Greater London | | 2.60 | | |
| England and Wales | | 1.11 | | |

*Source: 2001 Census Area Statistics, Table CAS057*

**Map 204 Percentage of households renting from other registered social landlords whose lowest level of accommodation was the fifth floor or above, 2001**

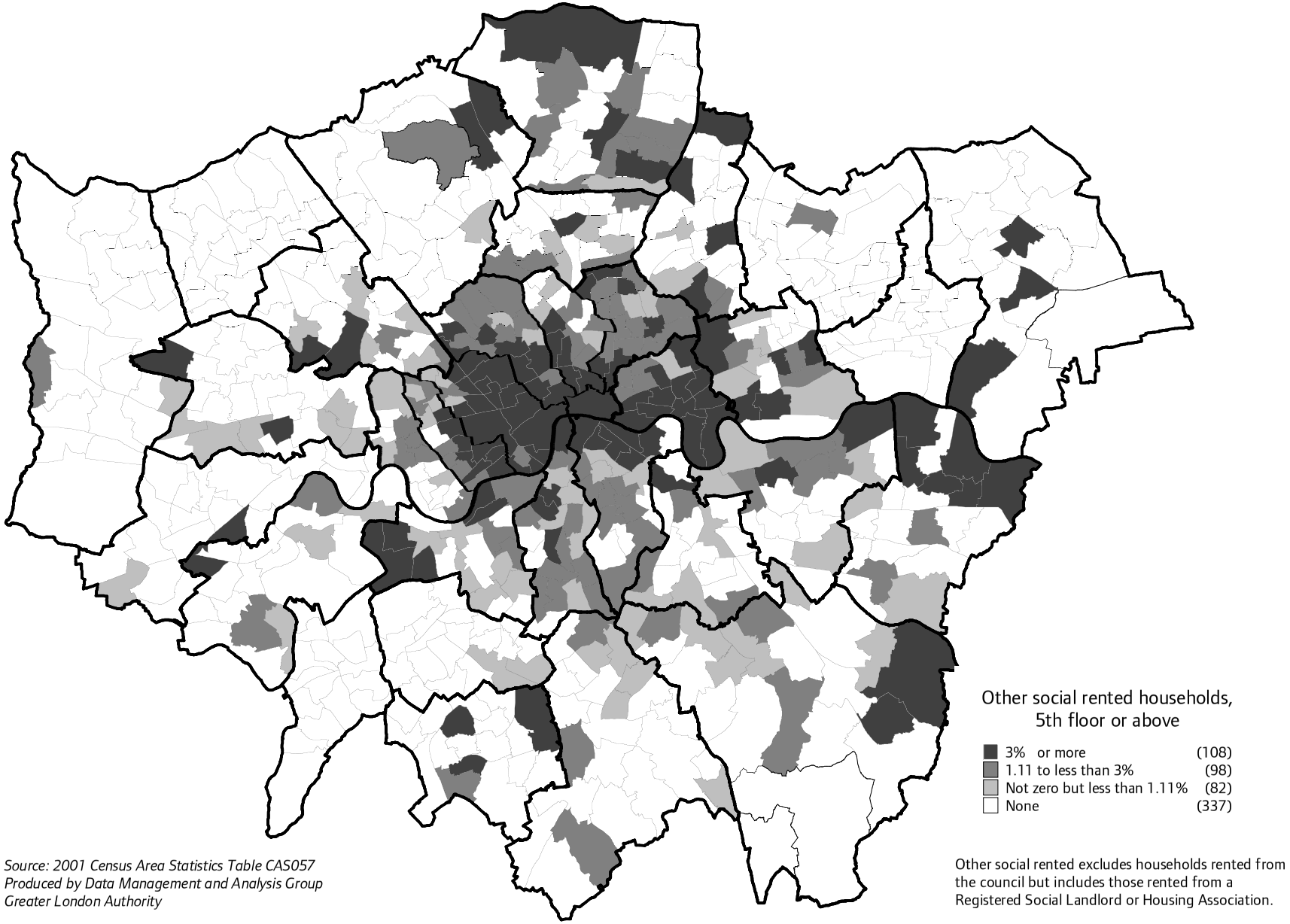


*Source: 2001 Census Area Statistics Table CAS057*
*Produced by Data Management and Analysis Group*
*Greater London Authority*

Other social rented excludes households rented from the council but includes those rented from a Registered Social Landlord or Housing Association.

**Table 205 Percentage of households renting privately or living rent-free, whose lowest level of accommodation was the fifth floor or above, 2001**

| | Ward in the borough with the lowest value | | Ward in the borough with the highest value | |
|---|---|---|---|---|
| City of London | | 23.80 | | |
| Barking and Dagenham | Alibon | 0.00 | Gascoigne | 7.31 |
| Barnet | Brunswick Park | 0.00 | Hendon | 1.32 |
| Bexley | Barnehurst | 0.00 | Colyers | 5.05 |
| Brent | Kensal Green | 0.00 | Stonebridge | 4.77 |
| Bromley | Bickley | 0.00 | Hayes and Coney Hall | 3.58 |
| Camden | Kentish Town | 0.25 | Bloomsbury | 12.63 |
| Croydon | Ashburton | 0.00 | Fieldway | 3.28 |
| Ealing | Cleveland | 0.00 | South Acton | 3.49 |
| Enfield | Bush Hill Park | 0.00 | Edmonton Green | 3.60 |
| Greenwich | Abbey Wood | 0.00 | Glyndon | 7.08 |
| Hackney | Leabridge | 0.00 | King's Park | 8.50 |
| Hammersmith and Fulham | Fulham Reach | 0.30 | Avonmore and Brook Green | 8.38 |
| Haringey | Alexandra | 0.00 | Highgate | 2.69 |
| Harrow | Belmont | 0.00 | Hatch End | 1.40 |
| Havering | Cranham | 0.00 | Squirrel's Heath | 4.84 |
| Hillingdon | Barnhill | 0.00 | Eastcote and East Ruislip | 1.03 |
| Hounslow | Bedfont | 0.00 | Brentford | 3.57 |
| Islington | Mildmay | 0.30 | Bunhill | 15.58 |
| Kensington and Chelsea | St. Charles | 0.00 | Hans Town | 11.12 |
| Kingston upon Thames | Berrylands | 0.00 | Coombe Hill | 2.89 |
| Lambeth | Ferndale | 0.25 | Bishop's | 16.57 |
| Lewisham | Catford South | 0.00 | Evelyn | 5.12 |
| Merton | Cannon Hill | 0.00 | Cricket Green | 2.16 |
| Newham | East Ham South | 0.00 | Stratford and New Town | 5.12 |
| Redbridge | Aldborough | 0.00 | Monkhams | 3.27 |
| Richmond upon Thames | East Sheen | 0.00 | Mortlake and Barnes Common | 2.72 |
| Southwark | East Dulwich | 0.00 | Riverside | 14.48 |
| Sutton | Beddington South | 0.00 | Wallington South | 3.08 |
| Tower Hamlets | Bow West | 3.00 | Millwall | 12.13 |
| Waltham Forest | Cathall | 0.00 | Cann Hall | 1.05 |
| Wandsworth | Shaftesbury | 0.00 | St. Mary's Park | 9.43 |
| Westminster | Queen's Park | 0.63 | Tachbrook | 14.22 |
| | | | | |
| Inner London | | 3.79 | | |
| Outer London | | 0.67 | | |
| Greater London | | 2.29 | | |
| England and Wales | | 0.74 | | |

*Source: 2001 Census Area Statistics, Table CAS057*

**Map 205 Percentage of households renting privately or living rent free, whose lowest level of accommodation was the fifth floor or above, 2001**

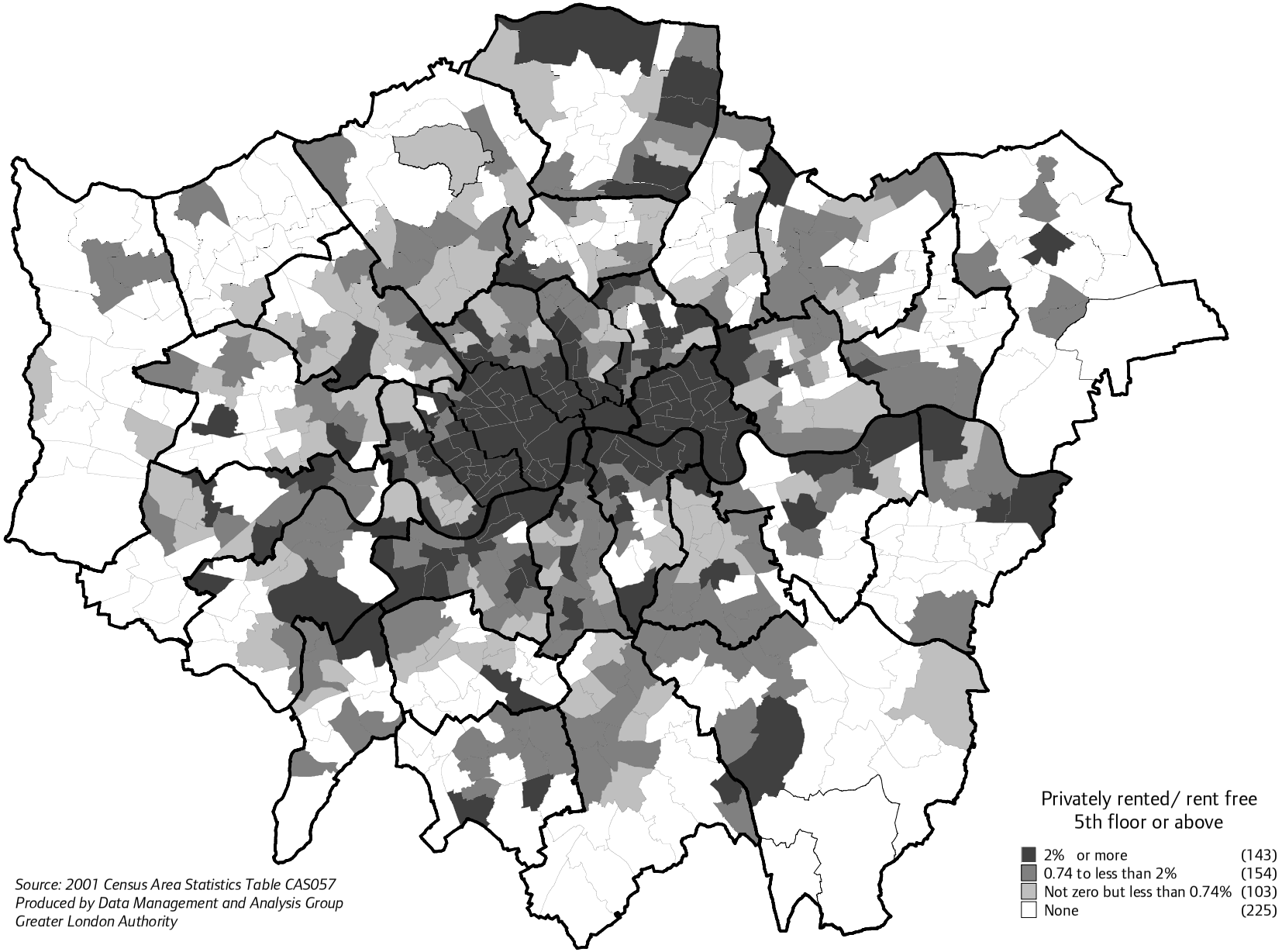


*Source: 2001 Census Area Statistics Table CAS057*
*Produced by Data Management and Analysis Group*
*Greater London Authority*

## Table 206 Percentage of households without a car or van, 2001

| | Ward in the borough with the lowest value | | Ward in the borough with the highest value | |
|---|---|---|---|---|
| City of London | | 62.02 | | |
| Barking and Dagenham | Longbridge | 25.58 | Gascoigne | 54.76 |
| Barnet | Totteridge | 18.68 | Burnt Oak | 38.95 |
| Bexley | St. Mary's | 15.35 | Thamesmead East | 34.12 |
| Brent | Kenton | 17.51 | Kilburn | 56.47 |
| Bromley | Biggin Hill | 8.52 | Crystal Palace | 45.39 |
| Camden | Hampstead Town | 39.93 | Bloomsbury | 74.21 |
| Croydon | Selsdon and Ballards | 9.60 | Selhurst | 44.37 |
| Ealing | Lady Margaret | 20.43 | South Acton | 46.74 |
| Enfield | Grange | 19.40 | Edmonton Green | 46.68 |
| Greenwich | Coldharbour and New Eltham | 27.40 | Woolwich Riverside | 54.79 |
| Hackney | Leabridge | 48.75 | Hoxton | 62.72 |
| Hammersmith and Fulham | Palace Riverside | 34.65 | College Park and Old Oak | 56.77 |
| Haringey | Alexandra | 27.64 | Tottenham Green | 56.17 |
| Harrow | Belmont | 12.76 | Greenhill | 34.99 |
| Havering | Emerson Park | 12.04 | Gooshays | 38.56 |
| Hillingdon | Ickenham | 12.26 | Uxbridge South | 30.97 |
| Hounslow | Hounslow South | 17.09 | Brentford | 37.78 |
| Islington | Highbury East | 50.55 | Bunhill | 66.54 |
| Kensington and Chelsea | Holland | 38.33 | Golborne | 64.69 |
| Kingston upon Thames | Alexandra | 15.40 | Norbiton | 35.38 |
| Lambeth | Streatham South | 36.62 | Bishop's | 63.96 |
| Lewisham | Catford South | 28.56 | New Cross | 55.83 |
| Merton | Village | 17.13 | Cricket Green | 41.45 |
| Newham | Beckton | 42.16 | Stratford and New Town | 58.96 |
| Redbridge | Monkhams | 15.80 | Loxford | 38.31 |
| Richmond upon Thames | St. Margarets & North Twickenham | 19.52 | South Richmond | 30.64 |
| Southwark | Village | 28.70 | Camberwell Green | 62.48 |
| Sutton | Cheam | 13.67 | Sutton Central | 36.29 |
| Tower Hamlets | St. Katherine's and Wapping | 46.27 | Bethnal Green South | 63.36 |
| Waltham Forest | Endlebury | 20.71 | Cathall | 49.59 |
| Wandsworth | Wandsworth Common | 27.78 | Latchmere | 56.91 |
| Westminster | Knightsbridge and Belgravia | 39.43 | Church Street | 68.00 |
| | | | | |
| Inner London | | 50.64 | | |
| Outer London | | 28.55 | | |
| Greater London | | 37.49 | | |
| England and Wales | | 26.79 | | |

*Source: 2001 Census Area Statistics, Table CAS060*

## Map 206 Percentage of households without a car or van, 2001

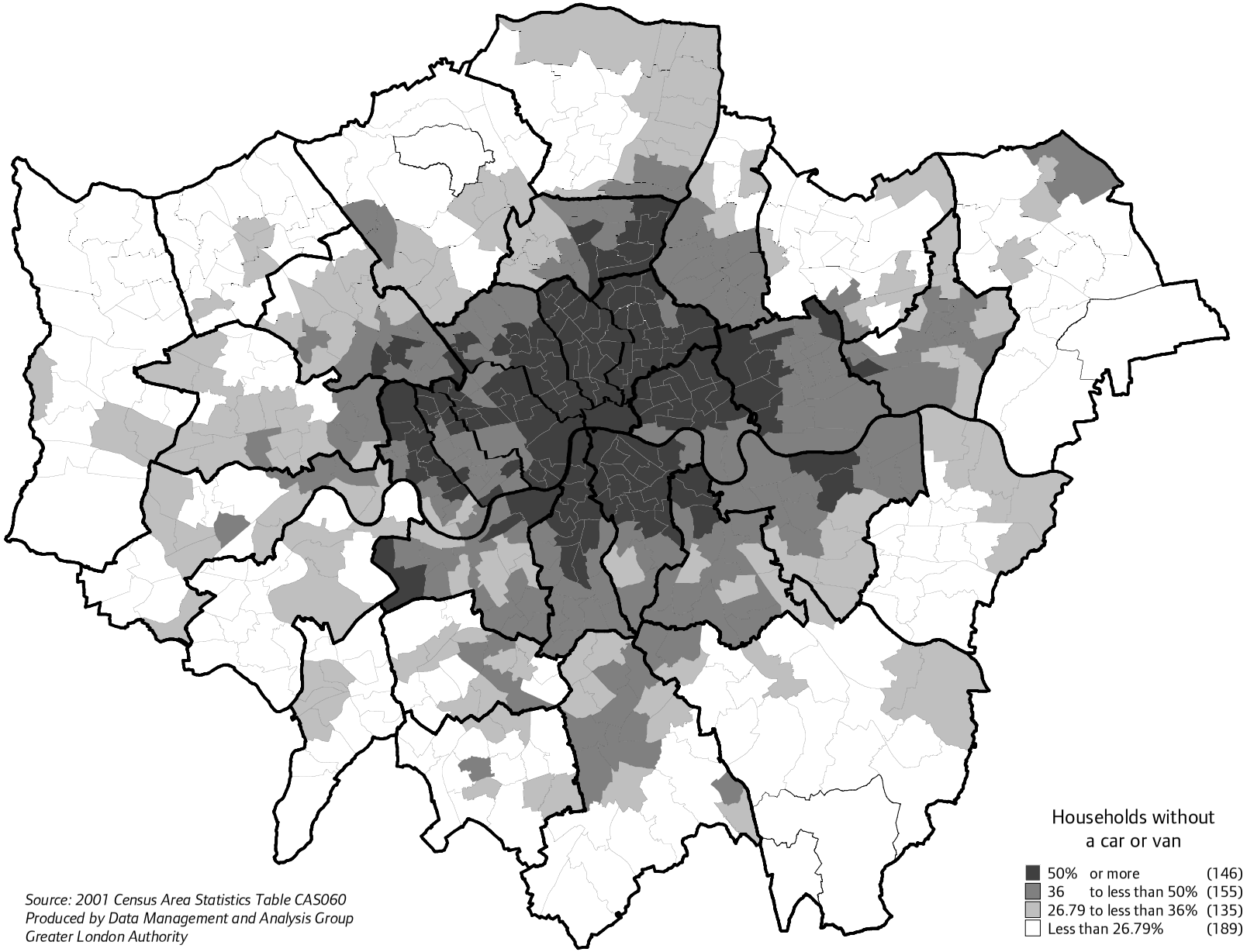


*Source: 2001 Census Area Statistics Table CAS060*
*Produced by Data Management and Analysis Group*
*Greater London Authority*

## Table 207 Percentage of households in owner occupation without a car or van, 2001

| | Ward in the borough with the lowest value | | Ward in the borough with the highest value | |
|---|---|---|---|---|
| City of London | | 50.33 | | |
| Barking and Dagenham | Eastbrook | 18.13 | Gascoigne | 31.86 |
| Barnet | Mill Hill | 11.76 | Burnt Oak | 21.08 |
| Bexley | St. Mary's | 12.79 | Belvedere | 19.98 |
| Brent | Northwick Park | 10.67 | Kilburn | 34.69 |
| Bromley | Biggin Hill | 6.43 | Crystal Palace | 30.15 |
| Camden | Hampstead Town | 20.65 | Bloomsbury | 62.09 |
| Croydon | Selsdon and Ballards | 7.39 | Selhurst | 31.25 |
| Ealing | Norwood Green | 14.34 | South Acton | 27.57 |
| Enfield | Winchmore Hill | 13.74 | Edmonton Green | 28.56 |
| Greenwich | Coldharbour and New Eltham | 16.30 | Woolwich Common | 28.08 |
| Hackney | Queensbridge | 29.33 | Hoxton | 40.65 |
| Hammersmith and Fulham | Parsons Green and Walham | 18.03 | College Park and Old Oak | 38.35 |
| Haringey | Alexandra | 15.45 | Tottenham Green | 39.44 |
| Harrow | Belmont | 10.23 | Greenhill | 23.68 |
| Havering | Emerson Park | 9.28 | Gooshays | 22.93 |
| Hillingdon | Harefield | 9.91 | Uxbridge South | 17.41 |
| Hounslow | Feltham West | 11.05 | Turnham Green | 25.53 |
| Islington | Hillrise | 28.11 | Bunhill | 45.41 |
| Kensington and Chelsea | Norland | 22.36 | Golborne | 41.08 |
| Kingston upon Thames | Alexandra | 11.40 | St. Mark's | 22.61 |
| Lambeth | Clapham Common | 20.80 | Coldharbour | 39.11 |
| Lewisham | Grove Park | 19.25 | New Cross | 37.99 |
| Merton | Village | 8.83 | Colliers Wood | 28.64 |
| Newham | Royal Docks | 20.33 | Stratford and New Town | 40.07 |
| Redbridge | Monkhams | 11.15 | Loxford | 25.61 |
| Richmond upon Thames | Hampton North | 11.07 | South Richmond | 19.90 |
| Southwark | Village | 16.38 | Cathedrals | 41.02 |
| Sutton | Carshalton South and Clockhouse | 9.54 | Sutton Central | 26.80 |
| Tower Hamlets | Blackwall and Cubitt Town | 25.36 | Bethnal Green South | 49.32 |
| Waltham Forest | Endlebury | 13.74 | High Street | 35.62 |
| Wandsworth | Wandsworth Common | 15.62 | Latchmere | 33.26 |
| Westminster | Knightsbridge and Belgravia | 21.45 | Churchill | 45.55 |
| | | | | |
| Inner London | | 29.82 | | |
| Outer London | | 17.64 | | |
| Greater London | | 21.10 | | |
| England and Wales | | 14.91 | | |

*Source: 2001 Census Area Statistics, Table CAS060*

## Map 207 Percentage of households in owner occupation without a car or van, 2001

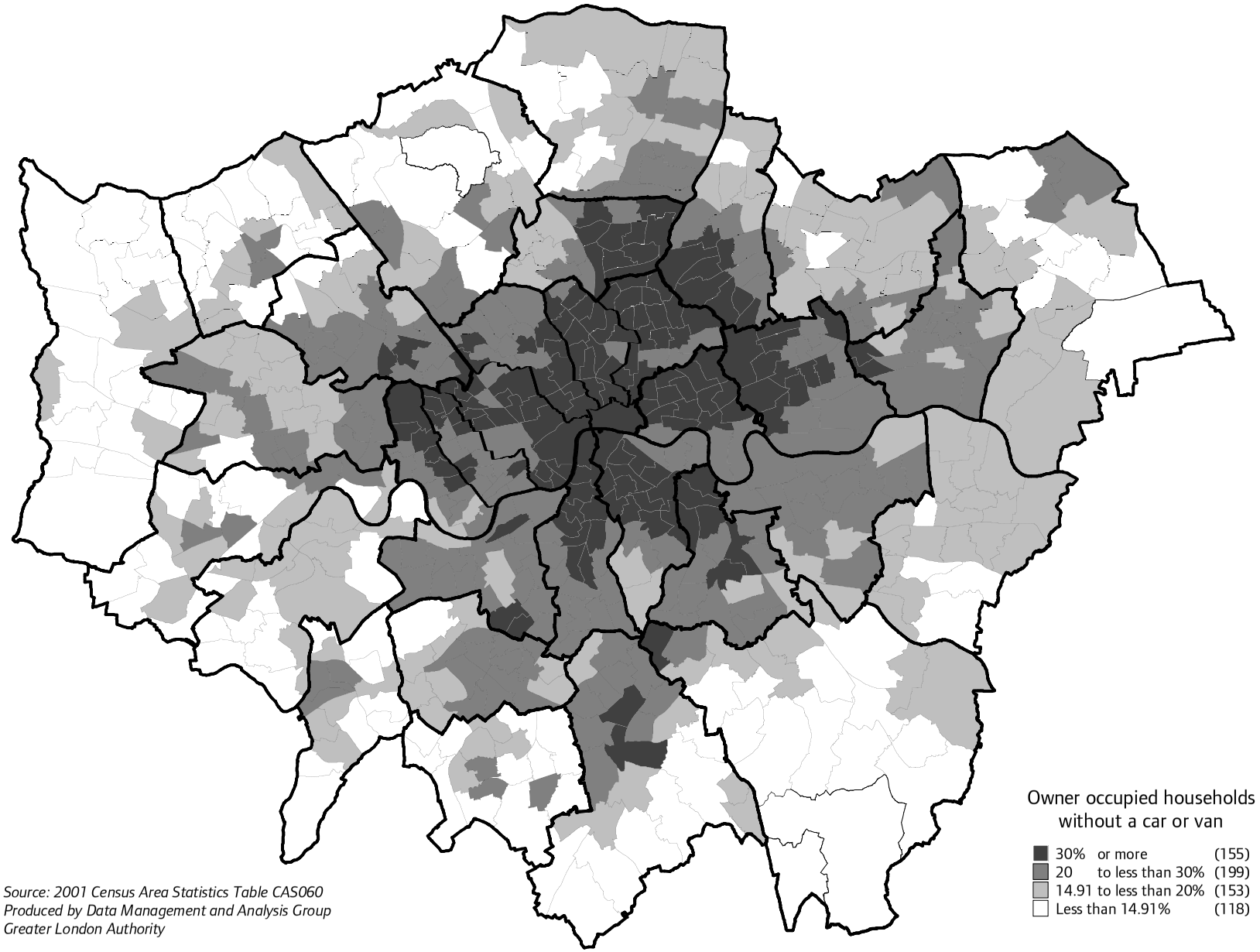


*Source: 2001 Census Area Statistics Table CAS060*
*Produced by Data Management and Analysis Group*
*Greater London Authority*

## Table 208 Percentage of households renting from a council without a car or van, 2001

| | Ward in the borough with the lowest value | | Ward in the borough with the highest value | |
|---|---|---|---|---|
| City of London | | 79.00 | | |
| Barking and Dagenham | Goresbrook | 54.08 | Gascoigne | 64.89 |
| Barnet | East Barnet | 50.29 | High Barnet | 72.86 |
| Bexley | Cray Meadows | 51.47 | Blendon and Penhill | 100.00 |
| Brent | Queensbury | 52.48 | Tokyngton | 74.83 |
| Bromley | Farnborough and Crofton | 30.77 | West Wickham | 81.25 |
| Camden | Fortune Green | 64.52 | Bloomsbury | 82.39 |
| Croydon | Kenley | 48.15 | Addiscombe | 76.84 |
| Ealing | Perivale | 52.04 | Northfield | 74.87 |
| Enfield | Jubilee | 50.37 | Lower Edmonton | 64.26 |
| Greenwich | Eltham West | 54.62 | Eltham North | 70.12 |
| Hackney | King's Park | 65.17 | Clissold | 71.92 |
| Hammersmith and Fulham | Sands End | 66.60 | Hammersmith Broadway | 76.99 |
| Haringey | White Hart Lane | 58.47 | Muswell Hill | 75.14 |
| Harrow | Kenton West | 34.92 | Harrow on the Hill | 65.87 |
| Havering | Hacton | 47.50 | St. Andrew's | 63.11 |
| Hillingdon | Harefield | 41.60 | Uxbridge South | 66.40 |
| Hounslow | Hounslow South | 43.27 | Turnham Green | 63.18 |
| Islington | Highbury West | 67.69 | Junction | 75.91 |
| Kensington and Chelsea | St. Charles | 70.24 | Brompton | 85.04 |
| Kingston upon Thames | Coombe Vale | 49.09 | Berrylands | 72.05 |
| Lambeth | Thornton | 61.85 | St. Leonard's | 70.35 |
| Lewisham | Crofton Park | 58.84 | Rushey Green | 71.05 |
| Merton | Lower Morden | 47.29 | Hillside | 68.12 |
| Newham | Beckton | 56.54 | East Ham Central | 71.40 |
| Redbridge | Chadwell | 53.15 | Clementswood | 73.64 |
| Richmond upon Thames | Whitton | 50.59 | North Richmond | 67.31 |
| Southwark | Peckham | 56.18 | The Lane | 70.37 |
| Sutton | Nonsuch | 33.33 | Cheam | 74.07 |
| Tower Hamlets | Millwall | 62.16 | Spitalfields and Banglatown | 71.29 |
| Waltham Forest | Hale End and Highams Park | 47.75 | High Street | 66.23 |
| Wandsworth | West Hill | 65.84 | Fairfield | 78.94 |
| Westminster | Queen's Park | 68.76 | Marylebone High Street | 85.95 |
| | | | | |
| Inner London | | 67.49 | | |
| Outer London | | 59.05 | | |
| Greater London | | 64.09 | | |
| England and Wales | | 60.98 | | |

*Source: 2001 Census Area Statistics, Table CAS060*

## Map 208 Percentage of households renting from a council without a car or van, 2001

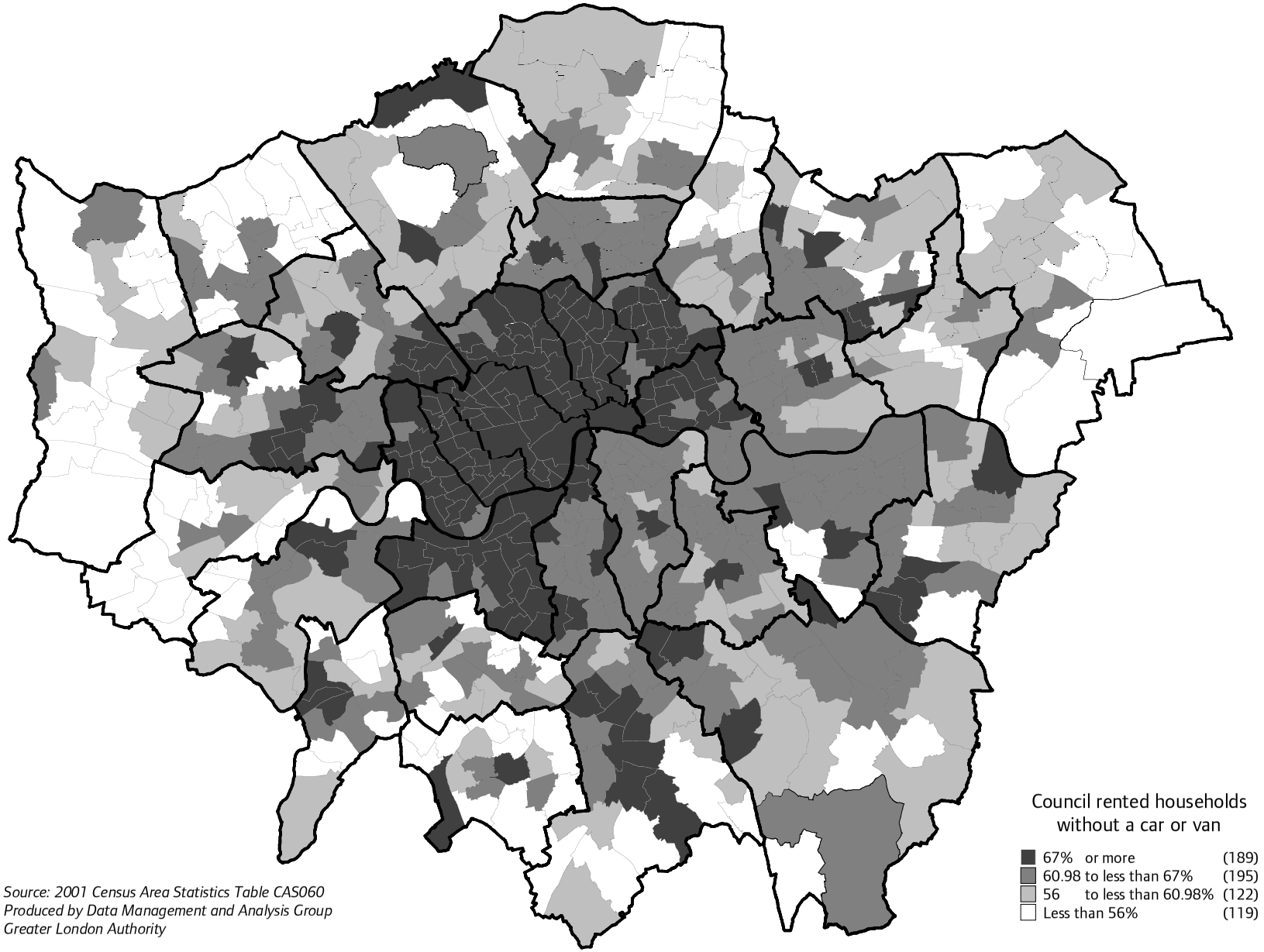


*Source: 2001 Census Area Statistics Table CAS060*
*Produced by Data Management and Analysis Group*
*Greater London Authority*

**Table 209 Percentage of households renting from other registered social landlords without a car or van, 2001**

| | Ward in the borough with the lowest value | | Ward in the borough with the highest value | |
|---|---|---|---|---|
| City of London | | 82.19 | | |
| Barking and Dagenham | Mayesbrook | 32.22 | Gascoigne | 72.22 |
| Barnet | Brunswick Park | 43.66 | Garden Suburb | 70.54 |
| Bexley | Blackfen and Lamorbey | 34.84 | Falconwood and Welling | 71.05 |
| Brent | Queensbury | 40.87 | Wembley Central | 71.20 |
| Bromley | Biggin Hill | 41.30 | Bromley Town | 65.46 |
| Camden | Swiss Cottage | 62.88 | Holborn and Covent Garden | 75.63 |
| Croydon | Heathfield | 31.54 | Sanderstead | 72.41 |
| Ealing | North Greenford | 36.84 | Walpole | 75.42 |
| Enfield | Enfield Highway | 40.43 | Cockfosters | 77.01 |
| Greenwich | Eltham West | 36.55 | Greenwich West | 65.26 |
| Hackney | Leabridge | 58.43 | Wick | 69.88 |
| Hammersmith and Fulham | Wormholt and White City | 63.62 | Palace Riverside | 80.89 |
| Haringey | Muswell Hill | 51.83 | Fortis Green | 70.92 |
| Harrow | Hatch End | 32.10 | Pinner South | 83.33 |
| Havering | South Hornchurch | 36.96 | Upminster | 100.00 |
| Hillingdon | Ickenham | 28.57 | Botwell | 56.51 |
| Hounslow | Feltham West | 33.44 | Hounslow Central | 61.39 |
| Islington | Hillrise | 58.49 | Bunhill | 70.96 |
| Kensington and Chelsea | Brompton | 63.29 | Redcliffe | 84.64 |
| Kingston upon Thames | Coombe Hill | 23.08 | St. Mark's | 69.05 |
| Lambeth | Streatham South | 52.44 | Coldharbour | 68.70 |
| Lewisham | Catford South | 45.71 | Lewisham Central | 64.22 |
| Merton | Longthornton | 33.11 | Hillside | 79.94 |
| Newham | Beckton | 52.73 | Stratford and New Town | 70.55 |
| Redbridge | Clayhall | 27.78 | Barkingside | 78.57 |
| Richmond upon Thames | Whitton | 41.03 | Hampton Wick | 70.41 |
| Southwark | Surrey Docks | 54.37 | Camberwell Green | 67.94 |
| Sutton | Cheam | 0.00 | Nonsuch | 76.64 |
| Tower Hamlets | Blackwall and Cubitt Town | 56.97 | Bethnal Green South | 68.88 |
| Waltham Forest | Hatch Lane | 37.29 | Chingford Green | 65.34 |
| Wandsworth | Wandsworth Common | 57.60 | Roehampton | 80.08 |
| Westminster | Tachbrook | 63.26 | Regent's Park | 79.97 |
| | | | | |
| Inner London | | 65.33 | | |
| Outer London | | 55.36 | | |
| Greater London | | 61.02 | | |
| England and Wales | | 57.42 | | |

*Source: 2001 Census Area Statistics, Table CAS060*

## Map 209 Percentage of households renting from other registered social landlords without a car or van, 2001

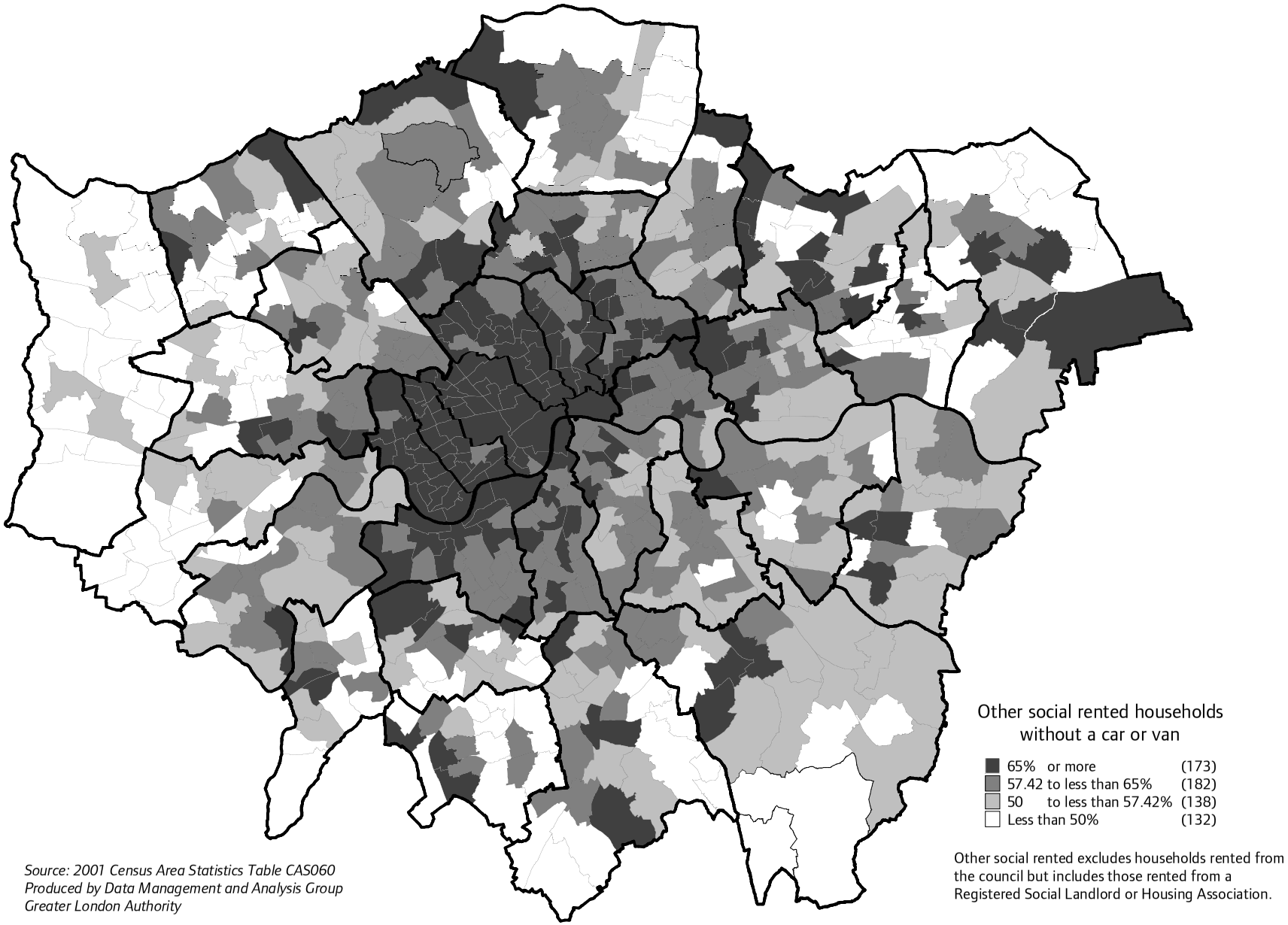


Other social rented excludes households rented from the council but includes those rented from a Registered Social Landlord or Housing Association.

*Source: 2001 Census Area Statistics Table CAS060*
*Produced by Data Management and Analysis Group*
*Greater London Authority*

## Table 210 Percentage of households renting privately without a car or van, 2001

| | Ward in the borough with the lowest value | | Ward in the borough with the highest value | |
|---|---|---|---|---|
| City of London | | 68.53 | | |
| Barking and Dagenham | Alibon | 45.93 | Gascoigne | 61.33 |
| Barnet | Totteridge | 24.00 | Childs Hill | 50.19 |
| Bexley | St. Mary's | 27.80 | North End | 50.44 |
| Brent | Kenton | 34.31 | Kilburn | 65.02 |
| Bromley | Darwin | 11.27 | Crystal Palace | 52.57 |
| Camden | Highgate | 49.87 | Bloomsbury | 79.32 |
| Croydon | Sanderstead | 23.01 | Fieldway | 59.89 |
| Ealing | Hanger Hill | 35.30 | Southall Green | 52.15 |
| Enfield | Highlands | 33.99 | Edmonton Green | 56.12 |
| Greenwich | Coldharbour and New Eltham | 39.49 | Glyndon | 58.01 |
| Hackney | Springfield | 56.18 | Chatham | 70.88 |
| Hammersmith and Fulham | Sands End | 45.06 | Shepherd's Bush Green | 65.07 |
| Haringey | Alexandra | 50.90 | Noel Park | 67.71 |
| Harrow | Belmont | 25.56 | Roxbourne | 49.75 |
| Havering | Emerson Park | 23.81 | Gooshays | 49.21 |
| Hillingdon | Ickenham | 12.28 | Pinkwell | 42.53 |
| Hounslow | Hounslow South | 30.75 | Hounslow Central | 51.10 |
| Islington | Canonbury | 58.12 | Holloway | 69.54 |
| Kensington and Chelsea | Royal Hospital | 50.22 | Earl's Court | 73.90 |
| Kingston upon Thames | Old Malden | 23.88 | St. Mark's | 44.34 |
| Lambeth | Thornton | 49.86 | Bishop's | 73.44 |
| Lewisham | Downham | 47.16 | New Cross | 71.29 |
| Merton | Village | 28.92 | Colliers Wood | 55.90 |
| Newham | Royal Docks | 51.84 | Stratford and New Town | 68.83 |
| Redbridge | Monkhams | 33.76 | Valentines | 58.52 |
| Richmond upon Thames | Hampton | 30.04 | Heathfield | 41.14 |
| Southwark | College | 47.00 | Faraday | 70.79 |
| Sutton | Belmont | 26.00 | St. Helier | 42.25 |
| Tower Hamlets | Blackwall and Cubitt Town | 52.22 | St. Dunstan's and Stepney Green | 72.01 |
| Waltham Forest | Chingford Green | 31.72 | Cathall | 64.95 |
| Wandsworth | West Putney | 42.07 | Bedford | 58.07 |
| Westminster | Knightsbridge and Belgravia | 45.65 | Lancaster Gate | 72.40 |
| | | | | |
| Inner London | | 60.22 | | |
| Outer London | | 43.81 | | |
| Greater London | | 52.38 | | |
| England and Wales | | 42.10 | | |

*Source: 2001 Census Area Statistics, Table CAS060*

**Map 210 Percentage of households renting privately without a car or van, 2001**

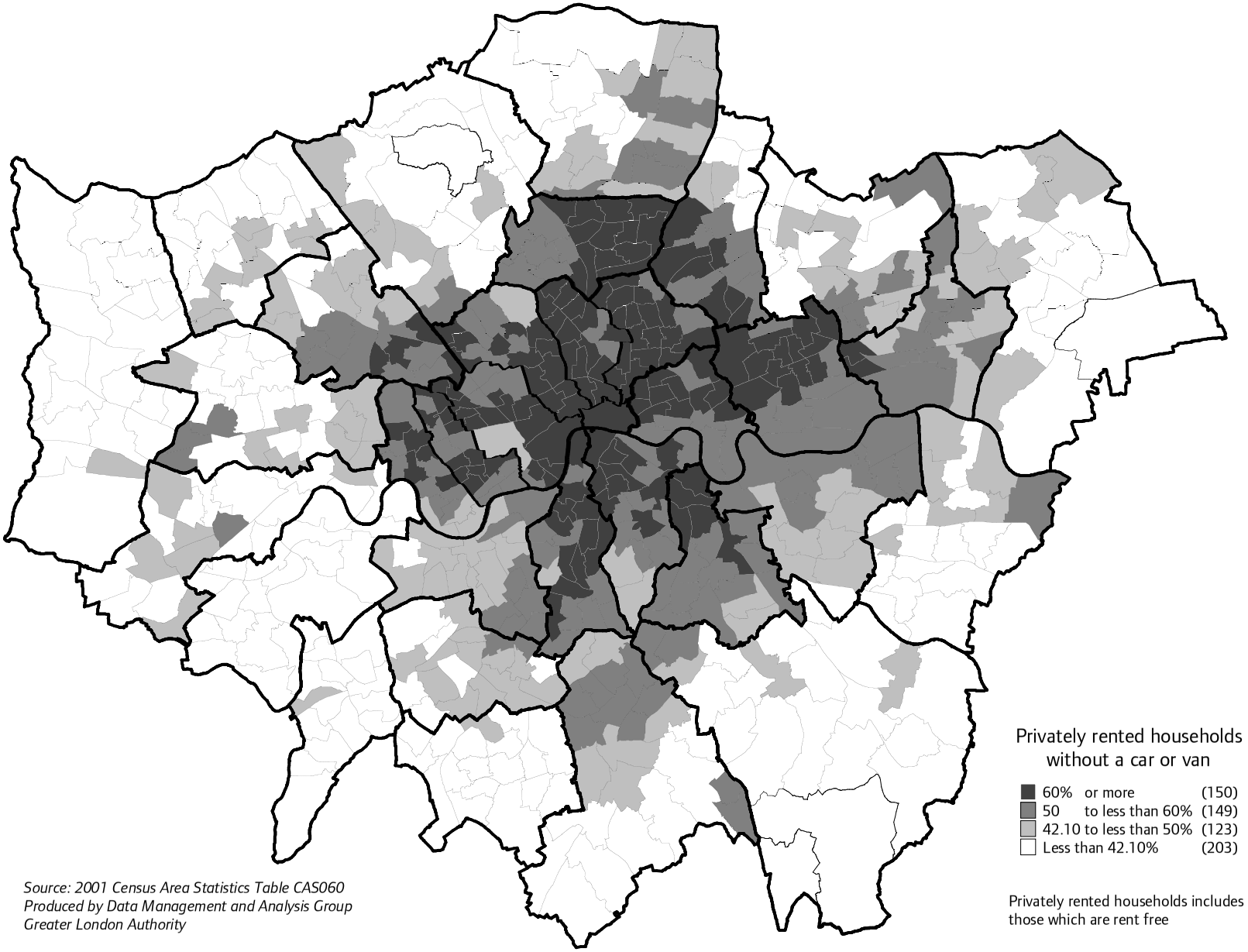


*Source: 2001 Census Area Statistics Table CAS060*
*Produced by Data Management and Analysis Group*
*Greater London Authority*

## Table 211 Percentage of residents aged 16 to 18 who were full-time students, 2001

| | Ward in the borough with the lowest value | | Ward in the borough with the highest value | |
|---|---|---|---|---|
| City of London | | 80.00 | | |
| Barking and Dagenham | Thames | 53.97 | Abbey | 68.86 |
| Barnet | Burnt Oak | 73.75 | Garden Suburb | 93.44 |
| Bexley | North End | 57.02 | Longlands | 78.08 |
| Brent | Harlesden | 76.14 | Kenton | 92.02 |
| Bromley | Cray Valley East | 62.02 | Petts Wood and Knoll | 85.40 |
| Camden | Gospel Oak | 74.35 | Bloomsbury | 91.53 |
| Croydon | Fieldway | 44.44 | Norbury | 83.94 |
| Ealing | Northolt Mandeville | 66.51 | Hanger Hill | 89.62 |
| Enfield | Enfield Lock | 66.52 | Southgate | 89.10 |
| Greenwich | Eltham West | 60.12 | Greenwich West | 77.22 |
| Hackney | Wick | 73.13 | Stoke Newington Central | 85.57 |
| Hammersmith and Fulham | Town | 71.43 | Addison | 86.11 |
| Haringey | Noel Park | 72.19 | Muswell Hill | 87.54 |
| Harrow | Roxeth | 74.75 | Harrow on the Hill | 91.00 |
| Havering | Heaton | 55.41 | Upminster | 77.80 |
| Hillingdon | Yiewsley | 58.70 | Northwood | 86.63 |
| Hounslow | Feltham West | 48.06 | Hounslow Central | 87.17 |
| Islington | Canonbury | 70.65 | Highbury East | 82.19 |
| Kensington and Chelsea | Golborne | 76.36 | Pembridge | 92.49 |
| Kingston upon Thames | Chessington North and Hook | 69.42 | St. Mark's | 90.24 |
| Lambeth | Gipsy Hill | 65.25 | Herne Hill | 80.19 |
| Lewisham | Downham | 56.18 | Ladywell | 81.30 |
| Merton | St. Helier | 67.68 | Village | 90.38 |
| Newham | Canning Town South | 64.12 | East Ham Central | 84.76 |
| Redbridge | Hainault | 64.22 | Monkhams | 89.81 |
| Richmond upon Thames | Heathfield | 69.59 | East Sheen | 92.36 |
| Southwark | Riverside | 61.69 | Village | 87.58 |
| Sutton | Sutton Central | 48.68 | Sutton South | 81.28 |
| Tower Hamlets | Bow East | 64.62 | Spitalfields and Banglatown | 82.82 |
| Waltham Forest | Hatch Lane | 65.37 | Leytonstone | 82.10 |
| Wandsworth | Fairfield | 69.96 | East Putney | 84.71 |
| Westminster | Churchill | 69.35 | Bayswater | 90.98 |
| | | | | |
| Inner London | | 76.77 | | |
| Outer London | | 76.11 | | |
| Greater London | | 76.35 | | |
| England and Wales | | 69.81 | | |

*Source: 2001 Census Area Statistics, Tables CAS001 and CAS063*

## Map 211 Percentage of residents aged 16 to 18 who were full-time students, 2001

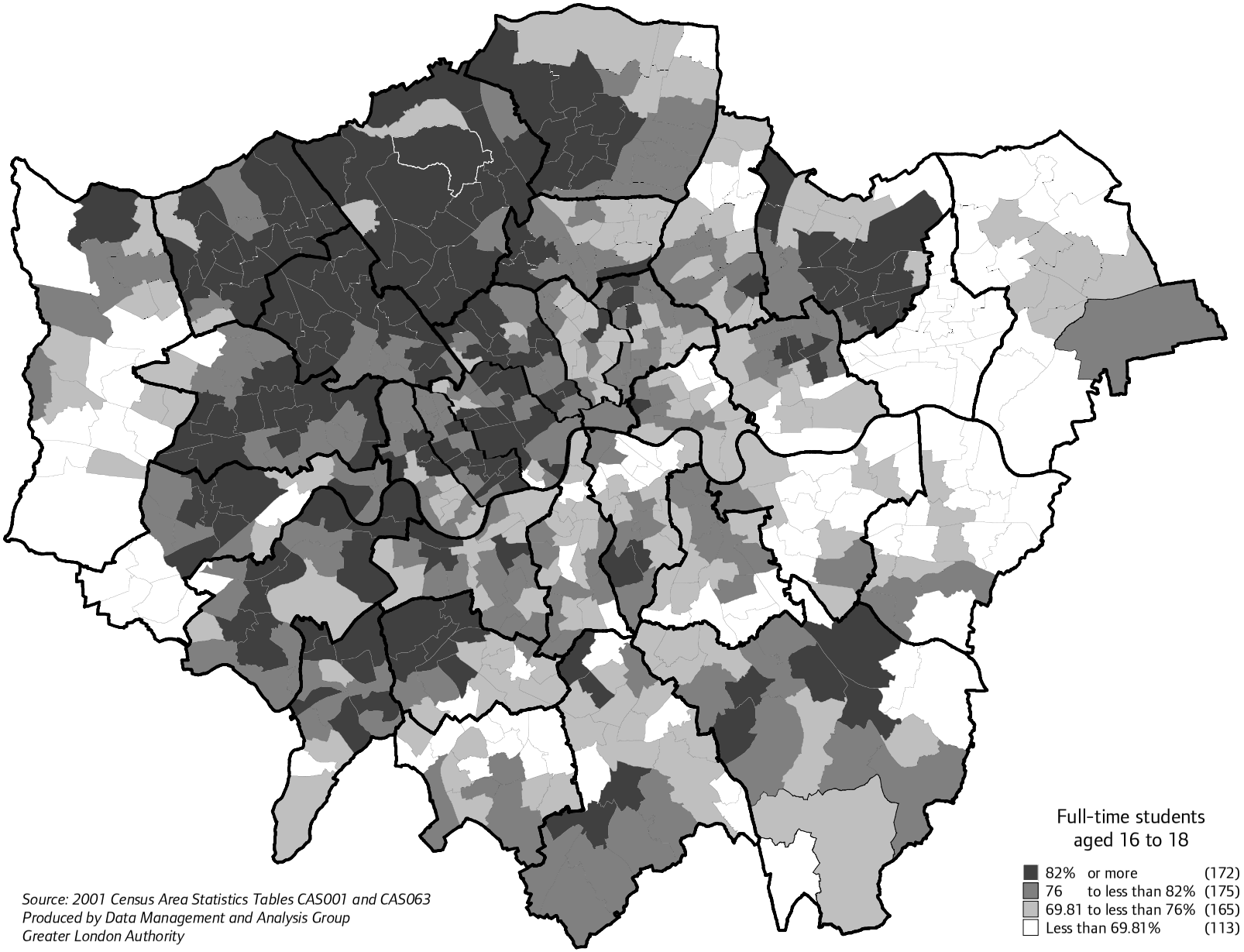


*Source: 2001 Census Area Statistics Tables CAS001 and CAS063*
*Produced by Data Management and Analysis Group*
*Greater London Authority*

**Table 212 Percentage of residents aged 19 and over who were full-time students, 2001**

| | Ward in the borough with the lowest value | | Ward in the borough with the highest value | |
|---|---|---|---|---|
| City of London | | 5.85 | | |
| Barking and Dagenham | Alibon | 1.44 | Becontree | 7.58 |
| Barnet | High Barnet | 2.49 | Hendon | 9.85 |
| Bexley | Crayford | 0.92 | Thamesmead East | 3.58 |
| Brent | Sudbury | 5.37 | Northwick Park | 10.31 |
| Bromley | Farnborough and Crofton | 1.10 | Crystal Palace | 2.98 |
| Camden | Highgate | 4.92 | Bloomsbury | 28.97 |
| Croydon | New Addington | 1.32 | West Thornton | 4.56 |
| Ealing | Southfield | 3.17 | Southall Broadway | 7.00 |
| Enfield | Chase | 2.55 | Ponders End | 11.45 |
| Greenwich | Coldharbour and New Eltham | 2.60 | Eltham South | 12.05 |
| Hackney | Clissold | 5.28 | Wick | 10.65 |
| Hammersmith and Fulham | Parsons Green and Walham | 3.73 | Avonmore and Brook Green | 7.74 |
| Haringey | Muswell Hill | 3.34 | Harringay | 11.66 |
| Harrow | Hatch End | 2.39 | Edgware | 6.37 |
| Havering | Heaton | 0.89 | Harold Wood | 1.80 |
| Hillingdon | Cavendish | 1.44 | Uxbridge South | 15.91 |
| Hounslow | Feltham West | 1.48 | Hounslow Central | 7.41 |
| Islington | Canonbury | 4.38 | Clerkenwell | 13.48 |
| Kensington and Chelsea | Royal Hospital | 3.60 | Courtfield | 13.29 |
| Kingston upon Thames | Chessington South | 1.95 | St. Mark's | 19.60 |
| Lambeth | Clapham Town | 4.29 | Bishop's | 15.25 |
| Lewisham | Downham | 2.38 | Brockley | 13.04 |
| Merton | Lower Morden | 2.23 | Graveney | 6.88 |
| Newham | East Ham South | 4.86 | Stratford and New Town | 9.99 |
| Redbridge | Hainault | 1.80 | Church End | 8.62 |
| Richmond upon Thames | Hampton | 2.25 | South Twickenham | 8.21 |
| Southwark | College | 4.09 | Cathedrals | 22.30 |
| Sutton | The Wrythe | 1.31 | Belmont | 2.38 |
| Tower Hamlets | East India and Lansbury | 5.31 | Mile End and Globe Town | 12.36 |
| Waltham Forest | Chingford Green | 1.59 | Grove Green | 8.17 |
| Wandsworth | Shaftesbury | 2.78 | Roehampton | 16.17 |
| Westminster | Churchill | 4.58 | Hyde Park | 15.14 |
| | | | | |
| Inner London | | 7.28 | | |
| Outer London | | 3.96 | | |
| Greater London | | 5.26 | | |
| England and Wales | | 3.31 | | |

*Source: 2001 Census Area Statistics, Tables CAS001 and CAS063*

## Map 212 Percentage of residents aged 19 and over who were full-time students, 2001

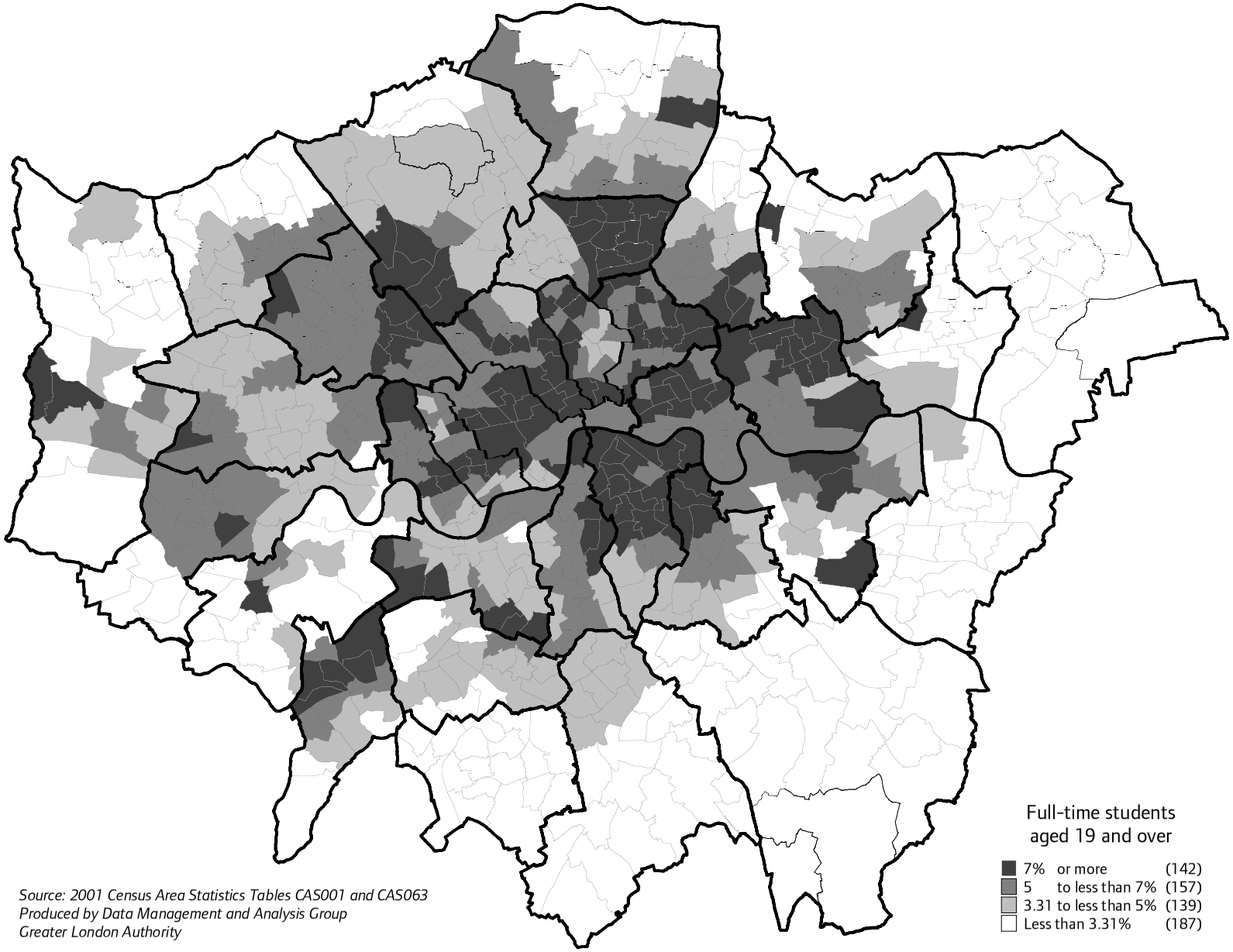


*Source: 2001 Census Area Statistics Tables CAS001 and CAS063*
*Produced by Data Management and Analysis Group*
*Greater London Authority*

**Table 213 Percentage of full-time students aged 16 to 18 who were economically active, 2001**

| | Ward in the borough with the lowest value | | Ward in the borough with the highest value | |
|---|---|---|---|---|
| City of London | | 16.30 | | |
| Barking and Dagenham | Longbridge | 25.09 | Eastbrook | 35.27 |
| Barnet | Garden Suburb | 12.35 | East Barnet | 31.74 |
| Bexley | Thamesmead East | 29.46 | Crayford | 47.22 |
| Brent | Mapesbury | 17.58 | Dollis Hill | 31.01 |
| Bromley | Chislehurst | 28.68 | West Wickham | 44.16 |
| Camden | Highgate | 11.04 | Kilburn | 26.14 |
| Croydon | Croham | 22.76 | Shirley | 43.10 |
| Ealing | Ealing Broadway | 14.76 | Northolt Mandeville | 30.48 |
| Enfield | Cockfosters | 21.78 | Town | 34.60 |
| Greenwich | Blackheath Westcombe | 20.35 | Eltham South | 38.49 |
| Hackney | Springfield | 12.00 | Wick | 24.49 |
| Hammersmith and Fulham | Parsons Green and Walham | 7.14 | College Park and Old Oak | 28.89 |
| Haringey | Highgate | 14.37 | Northumberland Park | 28.28 |
| Harrow | Harrow on the Hill | 11.36 | Harrow Weald | 37.11 |
| Havering | Havering Park | 33.12 | Hacton | 46.63 |
| Hillingdon | Northwood | 21.60 | Cavendish | 48.32 |
| Hounslow | Chiswick Homefields | 20.38 | Hanworth Park | 41.85 |
| Islington | St. Mary's | 16.26 | Finsbury Park | 26.27 |
| Kensington and Chelsea | Redcliffe | 5.00 | Colville | 20.83 |
| Kingston upon Thames | Coombe Hill | 22.68 | Chessington North and Hook | 53.74 |
| Lambeth | Stockwell | 20.95 | Brixton Hill | 32.56 |
| Lewisham | Evelyn | 20.16 | Bellingham | 33.70 |
| Merton | Village | 13.19 | Lower Morden | 43.46 |
| Newham | Forest Gate North | 17.67 | Royal Docks | 26.03 |
| Redbridge | Monkhams | 18.44 | Chadwell | 34.69 |
| Richmond upon Thames | South Richmond | 12.50 | Heathfield | 40.16 |
| Southwark | Village | 13.84 | East Dulwich | 26.26 |
| Sutton | Beddington South | 26.55 | Stonecot | 51.13 |
| Tower Hamlets | Blackwall and Cubitt Town | 18.24 | Weavers | 25.20 |
| Waltham Forest | High Street | 16.27 | Larkswood | 39.68 |
| Wandsworth | Thamesfield | 15.89 | Furzedown | 28.36 |
| Westminster | Abbey Road | 4.27 | Marylebone High Street | 21.84 |
| | | | | |
| Inner London | | 21.19 | | |
| Outer London | | 30.37 | | |
| Greater London | | 27.04 | | |
| England and Wales | | 36.48 | | |

*Source: 2001 Census Area Statistics, Table CAS063*

## Map 213 Percentage of full-time students aged 16 to 18 who were economically active, 2001

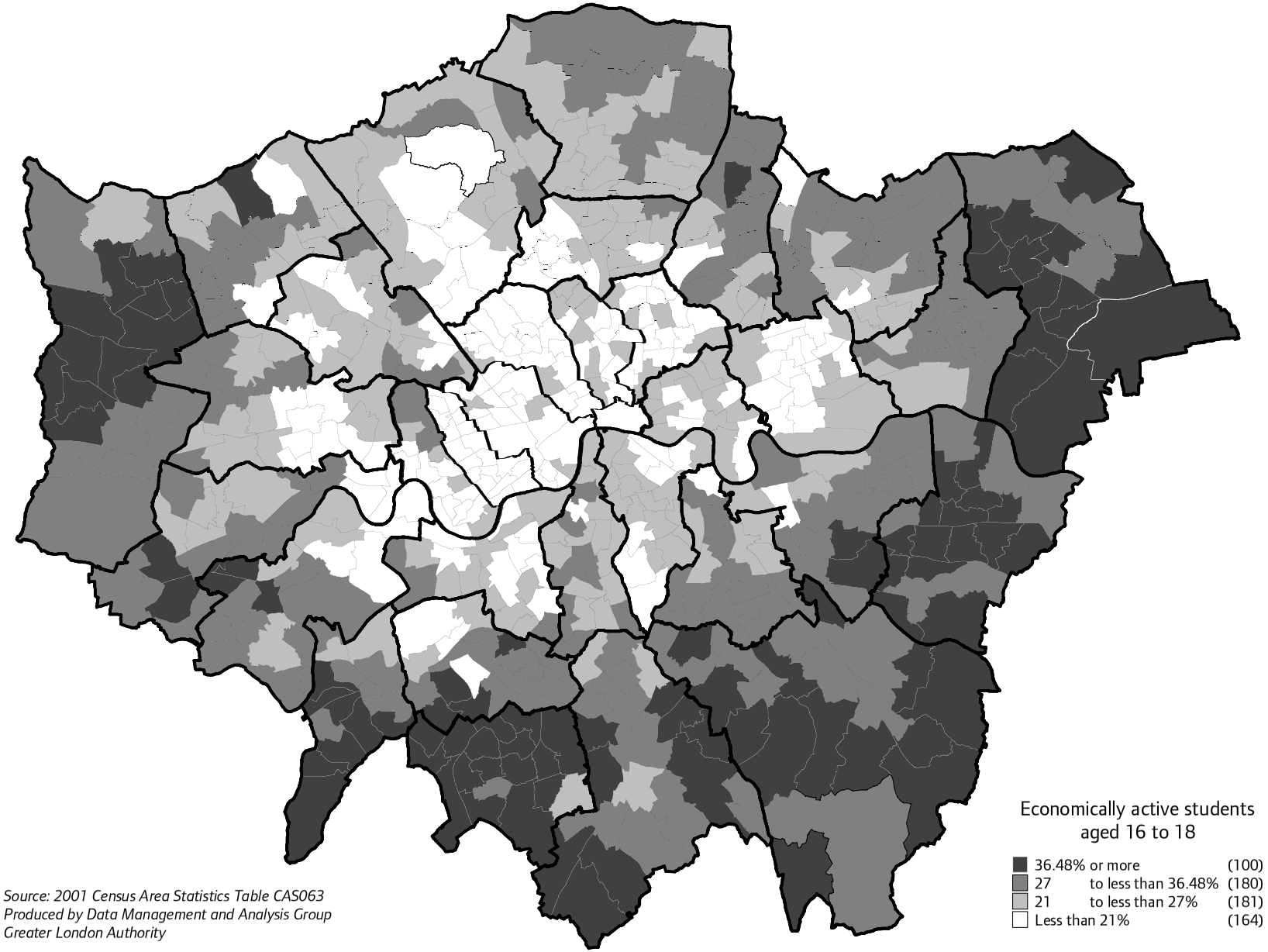


*Source: 2001 Census Area Statistics Table CAS063*
*Produced by Data Management and Analysis Group*
*Greater London Authority*

**Table 214 Percentage of full-time students aged 19 and over who were economically active, 2001**

| | Ward in the borough with the lowest value | | Ward in the borough with the highest value | |
|---|---|---|---|---|
| City of London | | 27.01 | | |
| Barking and Dagenham | Becontree | 32.35 | Whalebone | 50.57 |
| Barnet | Garden Suburb | 25.47 | Underhill | 41.80 |
| Bexley | Blackfen and Lamorbey | 39.84 | Christchurch | 60.00 |
| Brent | Kenton | 31.91 | Queensbury | 45.09 |
| Bromley | Chislehurst | 31.44 | Clock House | 65.14 |
| Camden | King's Cross | 19.86 | Kentish Town | 40.94 |
| Croydon | Coulsdon East | 40.15 | New Addington | 53.76 |
| Ealing | Northfield | 29.33 | North Greenford | 49.29 |
| Enfield | Winchmore Hill | 31.93 | Enfield Lock | 47.18 |
| Greenwich | Middle Park and Sutcliffe | 33.33 | Abbey Wood | 47.83 |
| Hackney | Lordship | 30.26 | Dalston | 39.39 |
| Hammersmith and Fulham | Palace Riverside | 22.02 | Ravenscourt Park | 35.87 |
| Haringey | Highgate | 31.58 | Muswell Hill | 41.54 |
| Harrow | Stanmore Park | 27.75 | Wealdstone | 50.38 |
| Havering | Elm Park | 38.68 | Havering Park | 57.50 |
| Hillingdon | Northwood | 26.42 | Heathrow Villages | 52.87 |
| Hounslow | Chiswick Riverside | 35.08 | Hanworth | 50.27 |
| Islington | Clerkenwell | 19.70 | Caledonian | 38.12 |
| Kensington and Chelsea | Queen's Gate | 13.45 | Golborne | 39.71 |
| Kingston upon Thames | Surbiton Hill | 34.36 | Chessington South | 55.47 |
| Lambeth | Bishop's | 28.61 | Streatham South | 47.11 |
| Lewisham | Sydenham | 36.57 | Rushey Green | 50.52 |
| Merton | Village | 25.81 | Pollards Hill | 48.10 |
| Newham | Forest Gate South | 38.04 | East Ham North | 45.68 |
| Redbridge | Church End | 24.67 | Goodmayes | 44.77 |
| Richmond upon Thames | South Richmond | 29.41 | Hampton North | 48.82 |
| Southwark | Chaucer | 22.89 | Livesey | 43.87 |
| Sutton | Sutton South | 37.41 | Nonsuch | 63.09 |
| Tower Hamlets | Millwall | 25.12 | Spitalfields and Banglatown | 39.09 |
| Waltham Forest | Hale End and Highams Park | 34.08 | Hatch Lane | 48.87 |
| Wandsworth | Tooting | 30.49 | Fairfield | 44.77 |
| Westminster | Knightsbridge and Belgravia | 14.96 | Queen's Park | 36.99 |
| | | | | |
| Inner London | | 32.78 | | |
| Outer London | | 40.85 | | |
| Greater London | | 36.49 | | |
| England and Wales | | 36.09 | | |

*Source: 2001 Census Area Statistics, Table CAS063*

## Map 214 Percentage of full-time students aged 19 and over who were economically active, 2001

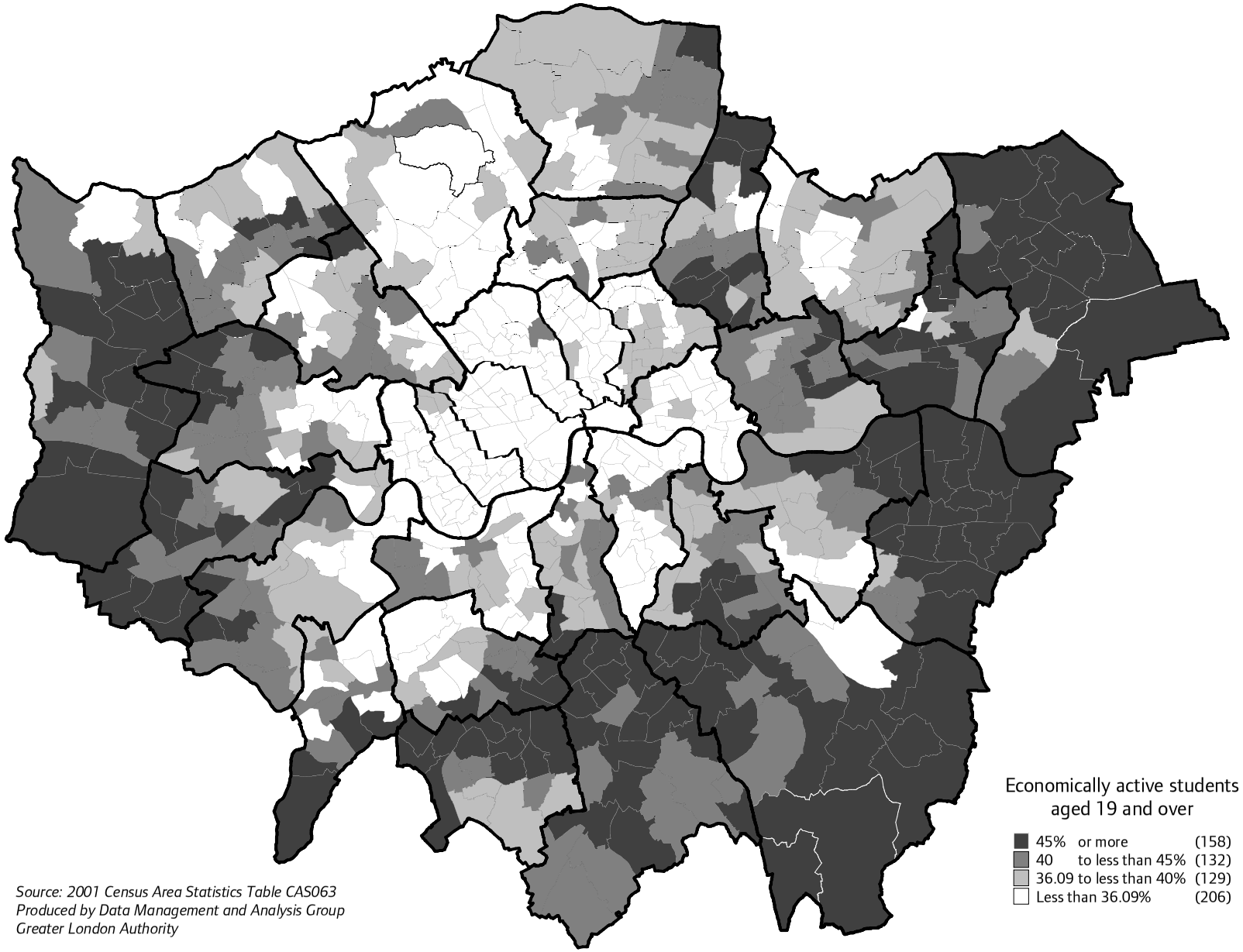


*Source: 2001 Census Area Statistics Table CAS063*
*Produced by Data Management and Analysis Group*
*Greater London Authority*

**Table 215 Percentage of full-time students aged 18 or under who were not living with their parent(s), 2001**

| | Ward in the borough with the lowest value | | Ward in the borough with the highest value | |
|---|---|---|---|---|
| City of London | | 13.32 | | |
| Barking and Dagenham | Longbridge | 1.15 | Gascoigne | 5.35 |
| Barnet | High Barnet | 1.08 | Mill Hill | 6.50 |
| Bexley | Blackfen and Lamorbey | 0.61 | Thamesmead East | 2.60 |
| Brent | Kenton | 1.71 | Kilburn | 6.93 |
| Bromley | Chelsfield and Pratts Bottom | 0.34 | Chislehurst | 7.82 |
| Camden | Highgate | 3.41 | Bloomsbury | 34.23 |
| Croydon | Coulsdon West | 0.73 | South Norwood | 8.96 |
| Ealing | Hanger Hill | 1.74 | Southall Broadway | 4.98 |
| Enfield | Grange | 0.82 | Ponders End | 4.60 |
| Greenwich | Eltham North | 1.61 | Greenwich West | 7.16 |
| Hackney | Springfield | 2.85 | Haggerston | 7.47 |
| Hammersmith and Fulham | Palace Riverside | 1.59 | Askew | 9.29 |
| Haringey | Muswell Hill | 1.49 | St. Ann's | 8.52 |
| Harrow | Headstone North | 0.94 | Harrow on the Hill | 17.75 |
| Havering | Cranham | 0.38 | Heaton | 1.93 |
| Hillingdon | Ickenham | 0.74 | Uxbridge South | 11.88 |
| Hounslow | Hanworth Park | 1.42 | Feltham West | 4.38 |
| Islington | Highbury East | 3.08 | Clerkenwell | 9.53 |
| Kensington and Chelsea | Royal Hospital | 1.55 | Courtfield | 14.80 |
| Kingston upon Thames | Chessington South | 0.77 | St. Mark's | 20.57 |
| Lambeth | Thurlow Park | 3.14 | Bishop's | 9.32 |
| Lewisham | Whitefoot | 2.47 | Brockley | 4.77 |
| Merton | Merton Park | 0.82 | Colliers Wood | 3.21 |
| Newham | Manor Park | 4.00 | Royal Docks | 7.76 |
| Redbridge | Monkhams | 0.97 | Church End | 7.56 |
| Richmond upon Thames | Teddington | 0.95 | East Sheen | 7.46 |
| Southwark | Village | 1.75 | Cathedrals | 11.54 |
| Sutton | Nonsuch | 0.77 | Beddington South | 2.44 |
| Tower Hamlets | St. Katherine's and Wapping | 2.88 | Bethnal Green North | 5.82 |
| Waltham Forest | Chingford Green | 0.59 | Cann Hall | 5.34 |
| Wandsworth | Thamesfield | 1.68 | Roehampton | 6.78 |
| Westminster | Warwick | 2.88 | St. James's | 23.90 |
| | | | | |
| Inner London | | 4.98 | | |
| Outer London | | 2.71 | | |
| Greater London | | 3.55 | | |
| England and Wales | | 2.91 | | |

*Source: 2001 Census Area Statistics, Table CAS063*

**Map 215 Percentage of full-time students aged 18 or under who were not living with their parent(s), 2001**

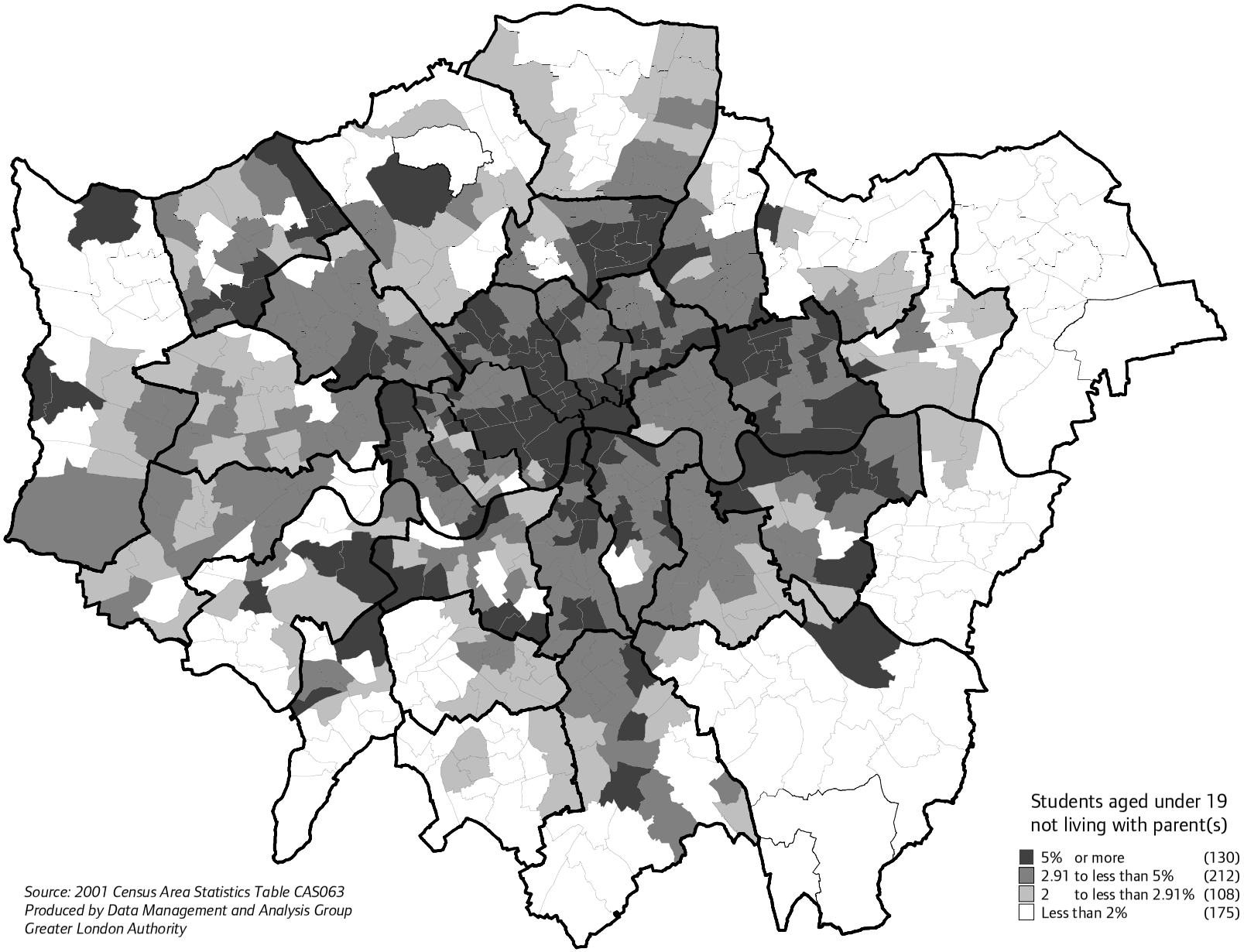


*Source: 2001 Census Area Statistics Table CAS063*
*Produced by Data Management and Analysis Group*
*Greater London Authority*

**Table 216 Percentage of full-time students aged 19 or over who were not living with their parent(s), 2001**

| | Ward in the borough with the lowest value | | Ward in the borough with the highest value | |
|---|---|---|---|---|
| City of London | | 85.56 | | |
| Barking and Dagenham | Parsloes | 44.34 | Becontree | 86.54 |
| Barnet | Hale | 39.36 | Childs Hill | 76.70 |
| Bexley | Brampton | 30.61 | North End | 72.14 |
| Brent | Wembley Central | 34.69 | Willesden Green | 75.81 |
| Bromley | Petts Wood and Knoll | 28.77 | Crystal Palace | 76.54 |
| Camden | Highgate | 67.33 | Bloomsbury | 97.53 |
| Croydon | Sanderstead | 27.69 | Fairfield | 74.92 |
| Ealing | Lady Margaret | 23.20 | Northfield | 76.97 |
| Enfield | Grange | 40.60 | Ponders End | 83.39 |
| Greenwich | Middle Park and Sutcliffe | 55.68 | Eltham South | 93.74 |
| Hackney | King's Park | 58.29 | Haggerston | 81.23 |
| Hammersmith and Fulham | Wormholt and White City | 64.91 | North End | 86.73 |
| Haringey | Muswell Hill | 64.62 | Harringay | 85.91 |
| Harrow | Kenton East | 32.70 | Greenhill | 69.95 |
| Havering | Hacton | 31.73 | Gooshays | 61.21 |
| Hillingdon | Ickenham | 36.24 | Uxbridge South | 95.04 |
| Hounslow | Heston West | 38.84 | Turnham Green | 80.25 |
| Islington | Highbury East | 71.24 | Clerkenwell | 93.15 |
| Kensington and Chelsea | Golborne | 49.14 | Courtfield | 94.86 |
| Kingston upon Thames | Old Malden | 35.20 | St. Mark's | 97.40 |
| Lambeth | Streatham South | 57.22 | Bishop's | 92.83 |
| Lewisham | Catford South | 56.18 | Brockley | 87.80 |
| Merton | Lower Morden | 27.59 | Abbey | 80.86 |
| Newham | Green Street West | 48.91 | Royal Docks | 88.69 |
| Redbridge | Clayhall | 25.81 | Church End | 84.49 |
| Richmond upon Thames | Hampton North | 46.47 | South Twickenham | 90.99 |
| Southwark | College | 59.82 | Cathedrals | 95.37 |
| Sutton | Carshalton South and Clockhouse | 33.60 | Sutton South | 74.82 |
| Tower Hamlets | Spitalfields and Banglatown | 53.51 | Mile End and Globe Town | 84.93 |
| Waltham Forest | Endlebury | 35.04 | Grove Green | 71.51 |
| Wandsworth | Balham | 69.97 | Roehampton | 93.78 |
| Westminster | Queen's Park | 49.71 | Marylebone High Street | 91.80 |
| | | | | |
| Inner London | | 77.77 | | |
| Outer London | | 60.11 | | |
| Greater London | | 69.66 | | |
| England and Wales | | 73.53 | | |

*Source: 2001 Census Area Statistics, Table CAS063*

## Map 216 Percentage of full-time students aged 19 or over who were not living with their parent(s), 2001

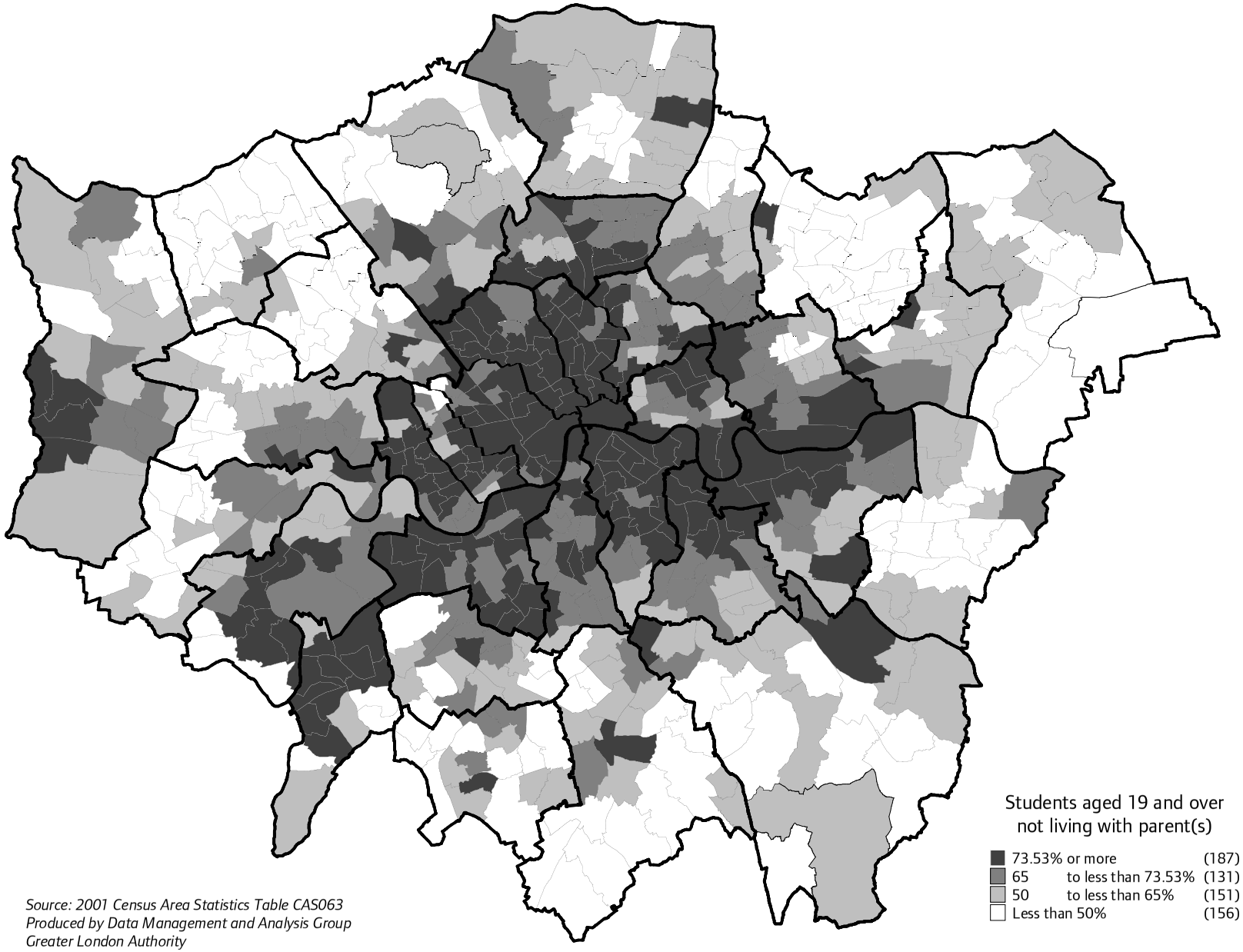


*Source: 2001 Census Area Statistics Table CAS063*
*Produced by Data Management and Analysis Group*
*Greater London Authority*

**Table 217 Percentage of residents in communal establishments with good or fairly good health but with a limiting long-term illness, 2001**

| | Ward in the borough with the lowest value | | Ward in the borough with the highest value | |
|---|---|---|---|---|
| City of London | | 3.75 | | |
| Barking and Dagenham | Alibon | 0.00 | Abbey | 100.00 |
| Barnet | East Barnet | 7.32 | High Barnet | 71.50 |
| Bexley | Barnehurst | 0.00 | Thamesmead East | 84.78 |
| Brent | Alperton | 0.00 | Tokyngton | 78.85 |
| Bromley | Biggin Hill | 0.00 | Darwin | 100.00 |
| Camden | Bloomsbury | 3.36 | St. Pancras and Somers Town | 64.21 |
| Croydon | Fieldway | 0.00 | Norbury | 86.79 |
| Ealing | North Greenford | 0.00 | Perivale | 100.00 |
| Enfield | Lower Edmonton | 0.00 | Enfield Highway | 100.00 |
| Greenwich | Peninsula | 0.00 | Kidbrooke with Hornfair | 100.00 |
| Hackney | Clissold | 0.00 | Queensbridge | 87.50 |
| Hammersmith and Fulham | Fulham Broadway | 0.00 | Palace Riverside | 100.00 |
| Haringey | Seven Sisters | 0.00 | Tottenham Green | 81.25 |
| Harrow | Belmont | 0.00 | Headstone North | 100.00 |
| Havering | Cranham | 0.00 | South Hornchurch | 100.00 |
| Hillingdon | Cavendish | 0.00 | Yiewsley | 100.00 |
| Hounslow | Cranford | 0.00 | Hounslow Heath | 100.00 |
| Islington | Canonbury | 0.00 | Highbury West | 72.73 |
| Kensington and Chelsea | Campden | 0.00 | Golborne | 61.19 |
| Kingston upon Thames | Alexandra | 0.00 | Old Malden | 100.00 |
| Lambeth | Bishop's | 4.05 | Stockwell | 100.00 |
| Lewisham | Evelyn | 0.00 | Telegraph Hill | 75.68 |
| Merton | Abbey | 0.00 | West Barnes | 100.00 |
| Newham | Boleyn | 0.00 | Plaistow North | 100.00 |
| Redbridge | Barkingside | 0.00 | Newbury | 100.00 |
| Richmond upon Thames | St. Margarets & North Twickenham | 5.42 | North Richmond | 100.00 |
| Southwark | Nunhead | 0.00 | South Bermondsey | 83.33 |
| Sutton | Beddington North | 0.00 | Sutton Central | 92.00 |
| Tower Hamlets | Blackwall and Cubitt Town | 0.00 | Shadwell | 100.00 |
| Waltham Forest | Endlebury | 13.79 | Valley | 100.00 |
| Wandsworth | Shaftesbury | 0.00 | Queenstown | 91.43 |
| Westminster | Queen's Park | 0.00 | Westbourne | 53.22 |
| | | | | |
| Inner London | | 17.26 | | |
| Outer London | | 36.39 | | |
| Greater London | | 26.50 | | |
| England and Wales | | 29.33 | | |

*Source: 2001 Census Area Statistics, Table CAS065*

**Map 217 Percentage of residents in communal establishments with good or fairly good health but with a limiting long-term illness, 2001**

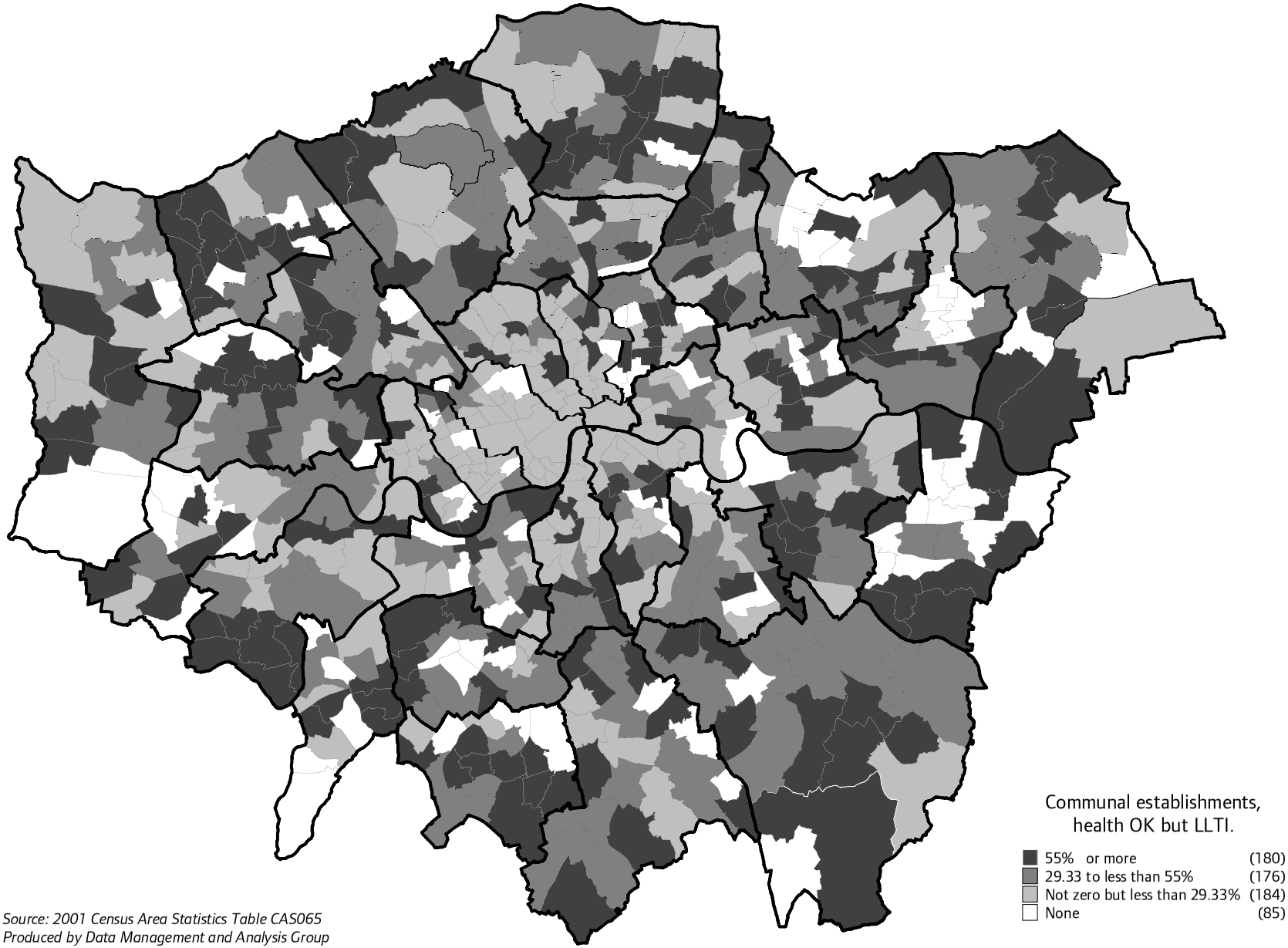


*Source: 2001 Census Area Statistics Table CAS065*
*Produced by Data Management and Analysis Group*
*Greater London Authority*

**Table 218 Percentage of residents in communal establishments without limiting long-term illness but not in good or fairly good health, 2001**

| | Ward in the borough with the lowest value | | Ward in the borough with the highest value | |
|---|---|---|---|---|
| City of London | | 4.12 | | |
| Barking and Dagenham | Abbey | 0.00 | Thames | 5.56 |
| Barnet | Brunswick Park | 0.00 | Finchley Church End | 6.77 |
| Bexley | Barnehurst | 0.00 | Thamesmead East | 0.00 |
| Brent | Alperton | 0.00 | Wembley Central | 21.43 |
| Bromley | Biggin Hill | 0.00 | Bickley | 3.08 |
| Camden | Belsize | 0.00 | Camden Town with Primrose Hill | 7.94 |
| Croydon | Addiscombe | 0.00 | Fieldway | 25.00 |
| Ealing | Acton Central | 0.00 | Northolt West End | 7.03 |
| Enfield | Chase | 0.00 | Bowes | 7.50 |
| Greenwich | Abbey Wood | 0.00 | Plumstead | 12.50 |
| Hackney | Cazenove | 0.00 | Hackney Central | 7.32 |
| Hammersmith and Fulham | Fulham Broadway | 0.00 | Munster | 11.11 |
| Haringey | Harringay | 0.00 | Bounds Green | 11.49 |
| Harrow | Belmont | 0.00 | Kenton West | 7.50 |
| Havering | Brooklands | 0.00 | Rainham and Wennington | 8.11 |
| Hillingdon | Barnhill | 0.00 | Pinkwell | 13.04 |
| Hounslow | Bedfont | 0.00 | Hanworth | 15.79 |
| Islington | Barnsbury | 0.00 | Highbury West | 13.64 |
| Kensington and Chelsea | Campden | 0.00 | Cremorne | 6.25 |
| Kingston upon Thames | Alexandra | 0.00 | Beverley | 4.23 |
| Lambeth | Ferndale | 0.00 | Herne Hill | 10.34 |
| Lewisham | Bellingham | 0.00 | Grove Park | 4.76 |
| Merton | Abbey | 0.00 | Lower Morden | 8.82 |
| Newham | Boleyn | 0.00 | West Ham | 9.38 |
| Redbridge | Barkingside | 0.00 | Fullwell | 7.89 |
| Richmond upon Thames | Barnes | 0.00 | South Richmond | 7.24 |
| Southwark | Brunswick Park | 0.00 | Newington | 14.75 |
| Sutton | Beddington North | 0.00 | St. Helier | 3.57 |
| Tower Hamlets | Bethnal Green South | 0.00 | Spitalfields and Banglatown | 11.96 |
| Waltham Forest | Cann Hall | 0.00 | Forest | 5.61 |
| Wandsworth | Balham | 0.00 | Bedford | 7.23 |
| Westminster | Abbey Road | 0.00 | Maida Vale | 6.98 |
| | | | | |
| Inner London | | 2.18 | | |
| Outer London | | 1.25 | | |
| Greater London | | 1.73 | | |
| England and Wales | | 1.15 | | |

*Source: 2001 Census Area Statistics, Table CAS065*

**Map 218 Percentage of residents in communal establishments without limiting long-term illness but not in good or fairly good health, 2001**

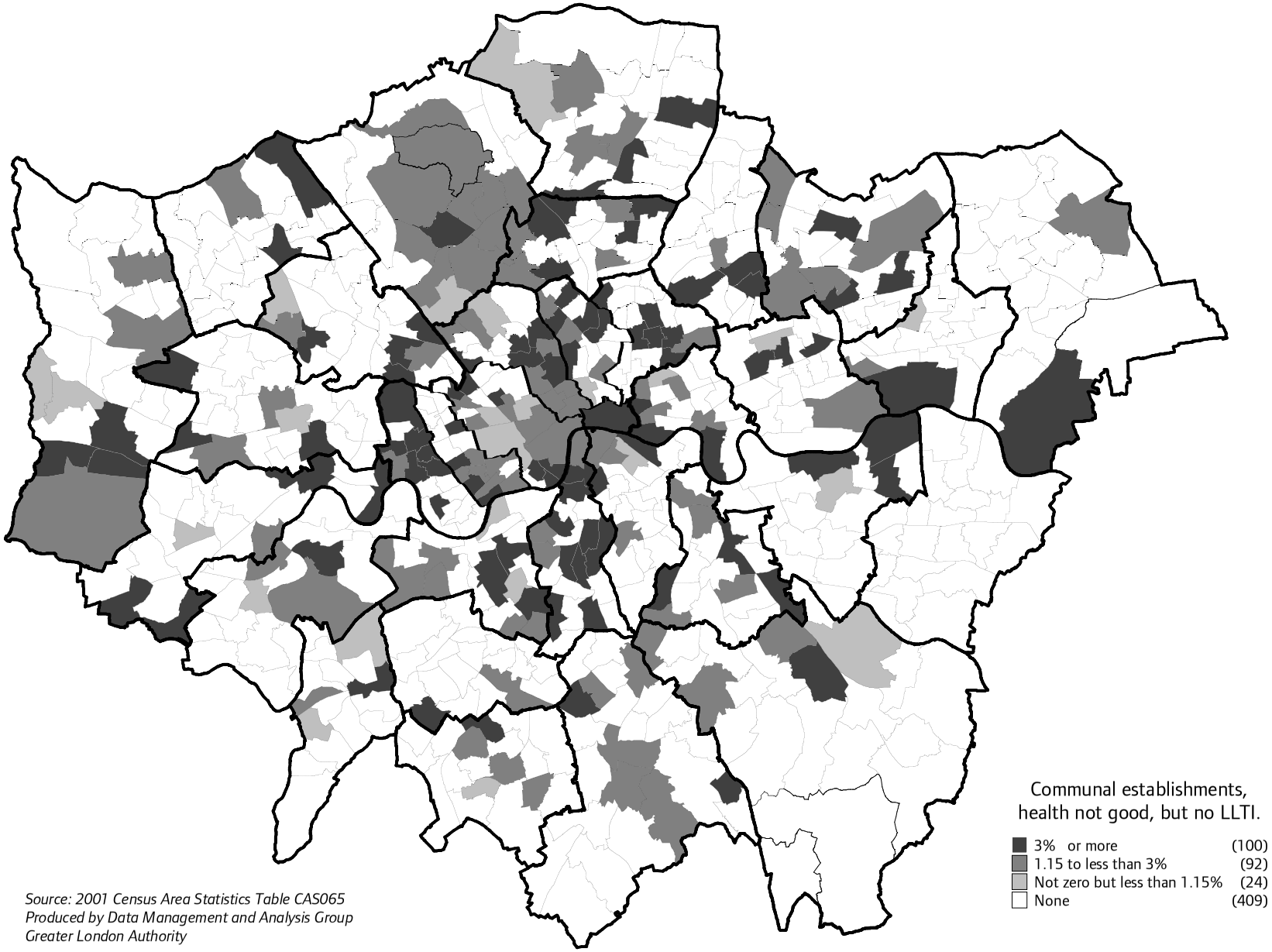


*Source: 2001 Census Area Statistics Table CAS065*
*Produced by Data Management and Analysis Group*
*Greater London Authority*

**Table 219 Percentage of residents in communal establishments not in good or fairly good health and with a limiting long-term illness, 2001**

| | Ward in the borough with the lowest value | | Ward in the borough with the highest value | |
|---|---|---|---|---|
| City of London | | 4.12 | | |
| Barking and Dagenham | Abbey | 0.00 | Whalebone | 100.00 |
| Barnet | East Barnet | 0.00 | Coppetts | 62.63 |
| Bexley | Belvedere | 0.00 | Northumberland Heath | 100.00 |
| Brent | Alperton | 0.00 | Welsh Harp | 52.00 |
| Bromley | Biggin Hill | 0.00 | Cray Valley West | 48.21 |
| Camden | Bloomsbury | 1.13 | Highgate | 50.60 |
| Croydon | Fieldway | 0.00 | Upper Norwood | 59.52 |
| Ealing | East Acton | 0.00 | Lady Margaret | 97.37 |
| Enfield | Enfield Highway | 0.00 | Enfield Lock | 81.82 |
| Greenwich | Eltham North | 0.00 | Coldharbour and New Eltham | 89.29 |
| Hackney | Clissold | 0.00 | Lordship | 66.67 |
| Hammersmith and Fulham | Fulham Broadway | 0.00 | Fulham Reach | 34.15 |
| Haringey | Hornsey | 0.00 | Stroud Green | 78.05 |
| Harrow | Belmont | 0.00 | Harrow Weald | 54.55 |
| Havering | Cranham | 0.00 | Mawneys | 85.71 |
| Hillingdon | Cavendish | 0.00 | Harefield | 46.88 |
| Hounslow | Bedfont | 0.00 | Isleworth | 62.78 |
| Islington | Canonbury | 0.00 | Finsbury Park | 64.95 |
| Kensington and Chelsea | Campden | 0.00 | Pembridge | 33.33 |
| Kingston upon Thames | Alexandra | 0.00 | Tolworth and Hook Rise | 70.42 |
| Lambeth | Coldharbour | 0.00 | Streatham South | 66.27 |
| Lewisham | Ladywell | 0.00 | Evelyn | 100.00 |
| Merton | Dundonald | 0.00 | Abbey | 100.00 |
| Newham | Boleyn | 0.00 | Manor Park | 48.70 |
| Redbridge | Bridge | 0.00 | Mayfield | 58.46 |
| Richmond upon Thames | North Richmond | 0.00 | Twickenham Riverside | 41.31 |
| Southwark | East Walworth | 0.00 | Rotherhithe | 83.33 |
| Sutton | Beddington North | 0.00 | Cheam | 51.49 |
| Tower Hamlets | Blackwall and Cubitt Town | 0.00 | Mile End East | 37.68 |
| Waltham Forest | Chapel End | 0.00 | Endlebury | 86.21 |
| Wandsworth | Fairfield | 0.00 | Earlsfield | 52.04 |
| Westminster | Bryanston and Dorset Square | 0.00 | Queen's Park | 100.00 |
| | | | | |
| Inner London | | 12.74 | | |
| Outer London | | 22.55 | | |
| Greater London | | 17.48 | | |
| England and Wales | | 19.49 | | |

*Source: 2001 Census Area Statistics, Table CAS065*

**Map 219 Percentage of residents in communal establishments not in good or fairly good health and with a limiting long term illness, 2001**

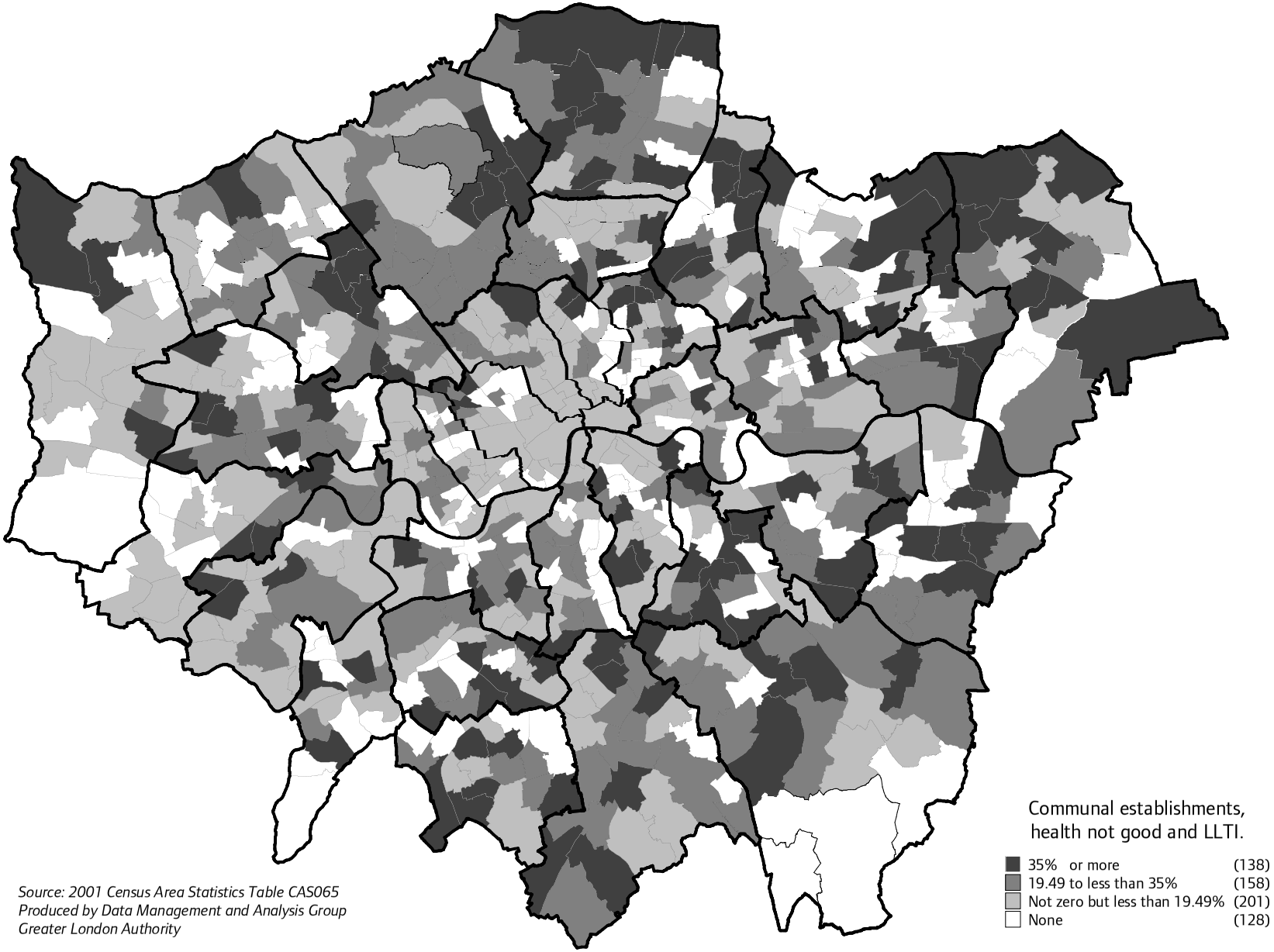


*Source: 2001 Census Area Statistics Table CAS065*
*Produced by Data Management and Analysis Group*
*Greater London Authority*

**Table 220 Percentage of residents aged 16 or over in households whose Approximated Social Grade was A or B (Higher and intermediate managerial, administrative, professional), 2001**

| | Ward in the borough with the lowest value | | Ward in the borough with the highest value | |
|---|---|---|---|---|
| City of London | | 48.34 | | |
| Barking and Dagenham | Parsloes | 9.11 | Longbridge | 20.13 |
| Barnet | Burnt Oak | 16.02 | Garden Suburb | 45.42 |
| Bexley | North End | 13.45 | Sidcup | 28.77 |
| Brent | Stonebridge | 12.19 | Kenton | 32.95 |
| Bromley | Cray Valley East | 17.56 | Shortlands | 40.47 |
| Camden | St. Pancras and Somers Town | 16.94 | Hampstead Town | 49.36 |
| Croydon | Fieldway | 10.00 | Purley | 35.80 |
| Ealing | Southall Green | 13.97 | Ealing Broadway | 46.30 |
| Enfield | Edmonton Green | 12.80 | Winchmore Hill | 35.91 |
| Greenwich | Eltham West | 13.44 | Blackheath Westcombe | 39.59 |
| Hackney | Springfield | 16.99 | Clissold | 28.77 |
| Hammersmith and Fulham | College Park and Old Oak | 17.63 | Palace Riverside | 42.14 |
| Haringey | White Hart Lane | 12.12 | Highgate | 44.72 |
| Harrow | Kenton East | 17.69 | Pinner South | 40.80 |
| Havering | Heaton | 10.80 | Upminster | 29.96 |
| Hillingdon | Pinkwell | 14.85 | Northwood | 37.68 |
| Hounslow | Hanworth | 14.37 | Chiswick Homefields | 44.39 |
| Islington | Holloway | 19.33 | Highbury East | 36.27 |
| Kensington and Chelsea | Golborne | 16.97 | Queen's Gate | 50.82 |
| Kingston upon Thames | Chessington North and Hook | 20.48 | Canbury | 42.45 |
| Lambeth | Coldharbour | 20.06 | Clapham Common | 42.39 |
| Lewisham | Downham | 13.89 | Blackheath | 38.37 |
| Merton | Cricket Green | 16.28 | Village | 53.85 |
| Newham | Canning Town South | 10.90 | Royal Docks | 24.11 |
| Redbridge | Hainault | 14.82 | Monkhams | 38.04 |
| Richmond upon Thames | Heathfield | 23.35 | Kew | 50.69 |
| Southwark | Livesey | 12.98 | Village | 46.75 |
| Sutton | St. Helier | 13.11 | Belmont | 36.83 |
| Tower Hamlets | Bromley-by-Bow | 11.69 | St. Katherine's and Wapping | 38.24 |
| Waltham Forest | Higham Hill | 15.16 | Leytonstone | 28.12 |
| Wandsworth | Roehampton | 19.45 | Thamesfield | 49.32 |
| Westminster | Queen's Park | 18.41 | Abbey Road | 43.65 |
| | | | | |
| Inner London | | 27.79 | | |
| Outer London | | 25.62 | | |
| Greater London | | 26.46 | | |
| England and Wales | | 21.97 | | |

*Source: 2001 Census Area Statistics, Table CAS066*

## Map 220 Percentage of residents aged 16 or over in households whose Approximated Social Grade was A or B (Higher and intermediate managerial, administrative or professional), 2001

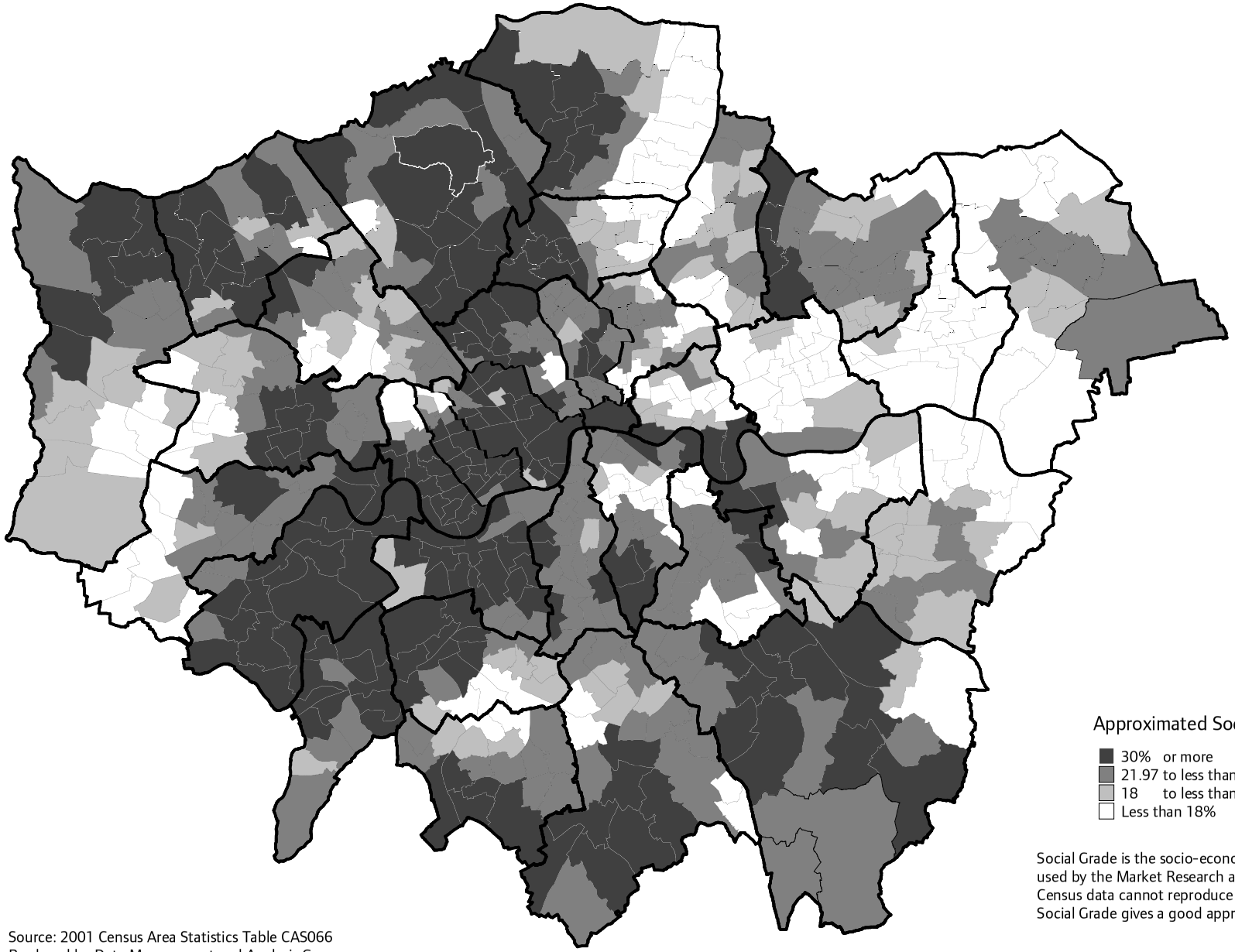


Social Grade is the socio-economic classification used by the Market Research and Marketing Industries. Census data cannot reproduce this exactly, but Approximated Social Grade gives a good approximation.

Source: 2001 Census Area Statistics Table CAS066
Produced by Data Management and Analysis Group

**Table 221 Percentage of residents aged 16 or over in households whose Approximated Social Grade was C1 (Supervisory, clerical, junior managerial, administrative, professional), 2001**

| | Ward in the borough with the lowest value | | Ward in the borough with the highest value | |
|---|---|---|---|---|
| City of London | | 30.17 | | |
| Barking and Dagenham | Goresbrook | 24.98 | Longbridge | 35.39 |
| Barnet | Burnt Oak | 29.38 | Finchley Church End | 39.60 |
| Bexley | North End | 29.79 | Sidcup | 40.41 |
| Brent | Stonebridge | 27.05 | Brondesbury Park | 37.12 |
| Bromley | Mottingham and Chislehurst North | 31.78 | West Wickham | 38.75 |
| Camden | St. Pancras and Somers Town | 26.82 | Fortune Green | 36.47 |
| Croydon | Fieldway | 26.93 | Heathfield | 39.15 |
| Ealing | Southall Green | 22.26 | Hanger Hill | 36.09 |
| Enfield | Edmonton Green | 27.29 | Southgate | 38.56 |
| Greenwich | Eltham West | 26.18 | Eltham South | 36.64 |
| Hackney | Wick | 27.18 | Lordship | 33.85 |
| Hammersmith and Fulham | Wormholt and White City | 30.76 | North End | 35.46 |
| Haringey | Northumberland Park | 24.83 | Highgate | 37.94 |
| Harrow | Wealdstone | 31.59 | Canons | 39.87 |
| Havering | Heaton | 28.53 | Upminster | 38.71 |
| Hillingdon | Townfield | 29.69 | Eastcote and East Ruislip | 37.55 |
| Hounslow | Cranford | 27.53 | Turnham Green | 36.00 |
| Islington | Bunhill | 26.77 | Junction | 32.69 |
| Kensington and Chelsea | Golborne | 28.57 | Holland | 36.17 |
| Kingston upon Thames | Norbiton | 28.87 | Old Malden | 36.69 |
| Lambeth | Vassall | 28.58 | St. Leonard's | 38.36 |
| Lewisham | Evelyn | 26.98 | Crofton Park | 37.16 |
| Merton | Cricket Green | 30.30 | Lower Morden | 37.57 |
| Newham | Green Street East | 24.32 | East Ham South | 30.65 |
| Redbridge | Clementswood | 30.50 | Snaresbrook | 37.86 |
| Richmond upon Thames | Kew | 31.03 | East Sheen | 36.65 |
| Southwark | Peckham | 25.30 | Peckham Rye | 34.79 |
| Sutton | St. Helier | 28.07 | Sutton West | 38.90 |
| Tower Hamlets | Bromley-by-Bow | 22.72 | Millwall | 30.36 |
| Waltham Forest | Cathall | 29.99 | Endlebury | 36.61 |
| Wandsworth | Roehampton | 29.18 | Furzedown | 36.11 |
| Westminster | Church Street | 25.38 | Bayswater | 35.69 |
| | | | | |
| Inner London | | 31.54 | | |
| Outer London | | 33.95 | | |
| Greater London | | 33.02 | | |
| England and Wales | | 29.67 | | |

*Source: 2001 Census Area Statistics, Table CAS066*

**Map 221 Percentage of residents aged 16 or over in households whose Approximated Social Grade was C1 (Supervisory, clerical, junior managerial, administrative or professional), 2001**

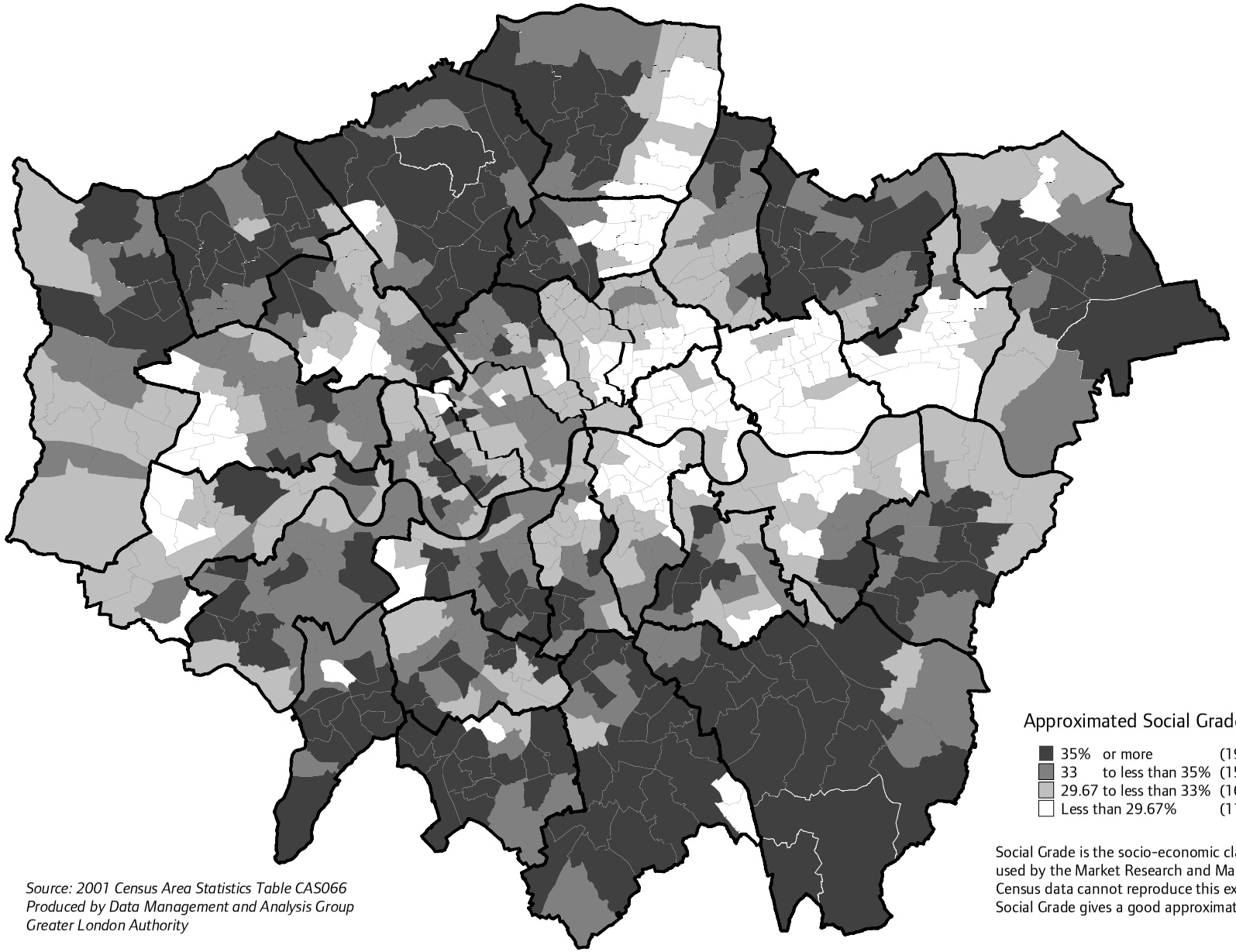


Social Grade is the socio-economic classification used by the Market Research and Marketing Industries. Census data cannot reproduce this exactly, but Approximated Social Grade gives a good approximation.

*Source: 2001 Census Area Statistics Table CAS066*
*Produced by Data Management and Analysis Group*
*Greater London Authority*

**Table 222 Percentage of residents aged 16 or over in households whose Approximated Social Grade was C2 (Skilled manual workers), 2001**

| | Ward in the borough with the lowest value | | Ward in the borough with the highest value | |
|---|---|---|---|---|
| City of London | | 3.19 | | |
| Barking and Dagenham | Gascoigne | 13.60 | River | 20.83 |
| Barnet | Garden Suburb | 3.41 | Burnt Oak | 14.95 |
| Bexley | Sidcup | 9.50 | St. Michael's | 19.52 |
| Brent | Brondesbury Park | 8.12 | Alperton | 17.92 |
| Bromley | Copers Cope | 5.58 | Cray Valley East | 16.12 |
| Camden | Belsize | 3.49 | King's Cross | 10.76 |
| Croydon | Fairfield | 6.94 | New Addington | 19.72 |
| Ealing | Ealing Broadway | 5.55 | Southall Green | 18.97 |
| Enfield | Cockfosters | 8.06 | Turkey Street | 18.67 |
| Greenwich | Blackheath Westcombe | 5.61 | Plumstead | 16.57 |
| Hackney | Lordship | 7.48 | Springfield | 11.22 |
| Hammersmith and Fulham | Parsons Green and Walham | 4.78 | College Park and Old Oak | 11.70 |
| Haringey | Highgate | 3.81 | White Hart Lane | 13.36 |
| Harrow | Canons | 6.76 | Kenton East | 17.50 |
| Havering | Upminster | 10.06 | South Hornchurch | 20.03 |
| Hillingdon | Northwood | 7.07 | Charville | 19.43 |
| Hounslow | Chiswick Riverside | 5.72 | Feltham West | 18.59 |
| Islington | Highbury East | 6.00 | Caledonian | 9.56 |
| Kensington and Chelsea | Campden | 2.77 | St. Charles | 11.29 |
| Kingston upon Thames | Coombe Hill | 4.97 | Chessington North and Hook | 15.34 |
| Lambeth | Clapham Common | 5.04 | Coldharbour | 10.32 |
| Lewisham | Blackheath | 6.91 | Downham | 16.30 |
| Merton | Village | 2.63 | Pollards Hill | 16.75 |
| Newham | Royal Docks | 10.74 | Green Street East | 17.81 |
| Redbridge | Snaresbrook | 5.75 | Chadwell | 16.30 |
| Richmond upon Thames | South Richmond | 3.56 | Heathfield | 14.25 |
| Southwark | Village | 4.31 | Peckham | 12.89 |
| Sutton | Sutton South | 7.48 | Stonecot | 18.86 |
| Tower Hamlets | Millwall | 7.55 | East India and Lansbury | 15.46 |
| Waltham Forest | Leytonstone | 10.78 | Chapel End | 16.34 |
| Wandsworth | Northcote | 4.35 | Furzedown | 9.91 |
| Westminster | Marylebone High Street | 3.38 | Church Street | 11.71 |
| | | | | |
| Inner London | | 8.92 | | |
| Outer London | | 12.31 | | |
| Greater London | | 11.00 | | |
| England and Wales | | 15.12 | | |

*Source: 2001 Census Area Statistics, Table CAS066*

**Map 222 Percentage of residents aged 16 or over in households whose Approximated Social Grade was C2 (Skilled manual workers), 2001**

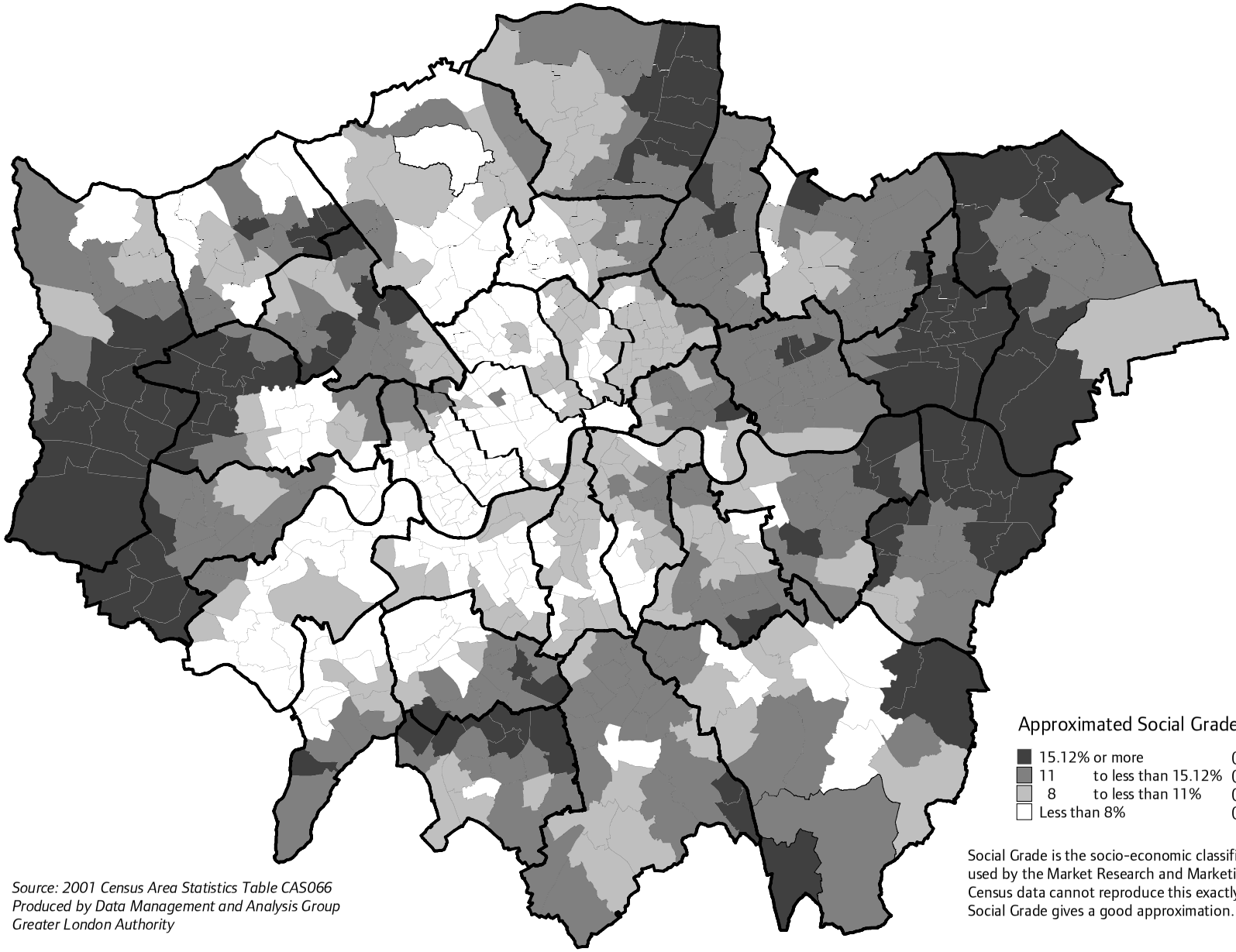


Social Grade is the socio-economic classification used by the Market Research and Marketing Industries. Census data cannot reproduce this exactly, but Approximated Social Grade gives a good approximation.

*Source: 2001 Census Area Statistics Table CAS066*
*Produced by Data Management and Analysis Group*
*Greater London Authority*

**Table 223 Percentage of residents aged 16 or over in households whose Approximated Social Grade was D (Semi-skilled and unskilled manual workers), 2001**

| | Ward in the borough with the lowest value | | Ward in the borough with the highest value | |
|---|---|---|---|---|
| City of London | | 6.31 | | |
| Barking and Dagenham | Longbridge | 14.36 | Goresbrook | 24.79 |
| Barnet | Garden Suburb | 4.47 | Burnt Oak | 20.91 |
| Bexley | Sidcup | 8.90 | Thamesmead East | 22.50 |
| Brent | Kenton | 10.00 | Harlesden | 23.77 |
| Bromley | Shortlands | 5.09 | Mottingham and Chislehurst North | 16.04 |
| Camden | Hampstead Town | 4.53 | St. Pancras and Somers Town | 19.96 |
| Croydon | Sanderstead | 6.49 | Fieldway | 23.32 |
| Ealing | Ealing Broadway | 5.41 | Southall Green | 31.40 |
| Enfield | Winchmore Hill | 7.60 | Edmonton Green | 22.38 |
| Greenwich | Blackheath Westcombe | 7.52 | Glyndon | 22.71 |
| Hackney | Lordship | 13.82 | Chatham | 23.48 |
| Hammersmith and Fulham | Palace Riverside | 6.16 | College Park and Old Oak | 17.63 |
| Haringey | Crouch End | 5.57 | Northumberland Park | 23.40 |
| Harrow | Pinner South | 6.05 | Wealdstone | 16.66 |
| Havering | Upminster | 8.40 | Heaton | 21.01 |
| Hillingdon | Eastcote and East Ruislip | 7.28 | Pinkwell | 22.61 |
| Hounslow | Chiswick Riverside | 6.83 | Cranford | 24.86 |
| Islington | Highbury East | 10.67 | Holloway | 17.40 |
| Kensington and Chelsea | Campden | 4.75 | Golborne | 19.10 |
| Kingston upon Thames | Tudor | 7.47 | Norbiton | 16.90 |
| Lambeth | Clapham Common | 9.14 | Vassall | 20.27 |
| Lewisham | Blackheath | 9.81 | Evelyn | 21.44 |
| Merton | Village | 2.59 | Cricket Green | 20.78 |
| Newham | Beckton | 18.58 | Green Street East | 26.76 |
| Redbridge | Monkhams | 6.48 | Loxford | 19.97 |
| Richmond upon Thames | Twickenham Riverside | 4.60 | Heathfield | 13.99 |
| Southwark | Village | 6.40 | Peckham | 25.00 |
| Sutton | Belmont | 7.50 | St. Helier | 20.70 |
| Tower Hamlets | Millwall | 11.96 | Bromley-by-Bow | 23.92 |
| Waltham Forest | Chingford Green | 11.62 | Higham Hill | 21.38 |
| Wandsworth | Thamesfield | 5.32 | Roehampton | 17.96 |
| Westminster | Abbey Road | 5.20 | Queen's Park | 19.82 |
| | | | | |
| Inner London | | 14.58 | | |
| Outer London | | 14.11 | | |
| Greater London | | 14.29 | | |
| England and Wales | | 17.16 | | |

*Source: 2001 Census Area Statistics, Table CAS066*

**Map 223 Percentage of residents aged 16 or over in households whose Approximated Social Grade was D (Semi-skilled and unskilled manual workers), 2001**

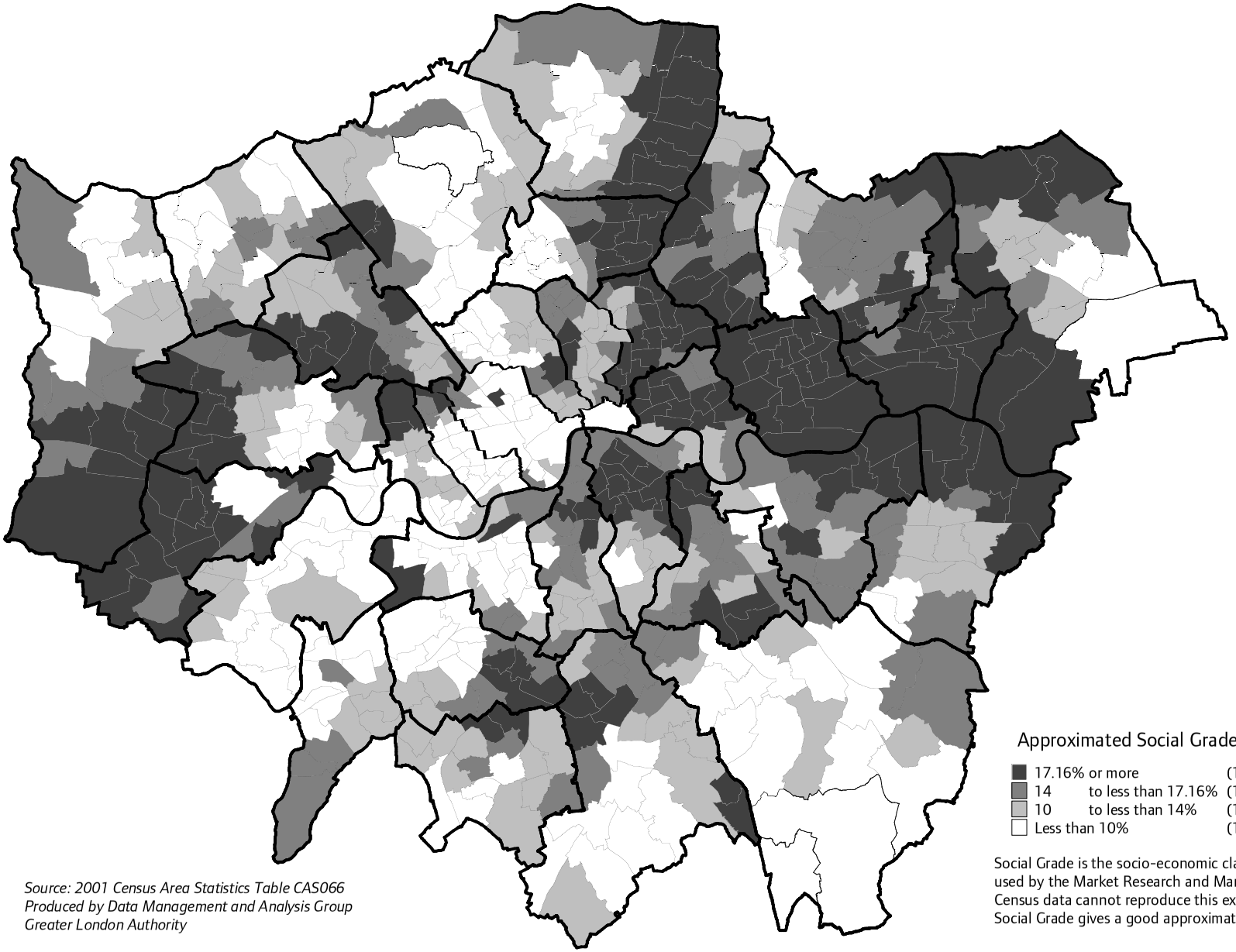


*Source: 2001 Census Area Statistics Table CAS066*
*Produced by Data Management and Analysis Group*
*Greater London Authority*

Social Grade is the socio-economic classification used by the Market Research and Marketing Industries. Census data cannot reproduce this exactly, but Approximated Social Grade gives a good approximation.

**Table 224 Percentage of residents aged 16 or over in households whose Approximated Social Grade was E (On state benefit, unemployed, lowest grade workers), 2001**

| | Ward in the borough with the lowest value | | Ward in the borough with the highest value | |
|---|---|---|---|---|
| City of London | | 11.99 | | |
| Barking and Dagenham | Whalebone | 15.04 | Heath | 25.96 |
| Barnet | Garden Suburb | 8.09 | Burnt Oak | 18.74 |
| Bexley | Christchurch | 11.98 | Cray Meadows | 19.31 |
| Brent | Northwick Park | 10.32 | Stonebridge | 23.40 |
| Bromley | Biggin Hill | 8.44 | Mottingham and Chislehurst North | 19.36 |
| Camden | Hampstead Town | 9.15 | St. Pancras and Somers Town | 25.54 |
| Croydon | Croham | 9.27 | Fieldway | 21.68 |
| Ealing | Ealing Broadway | 7.84 | Northolt West End | 18.77 |
| Enfield | Winchmore Hill | 10.51 | Edmonton Green | 23.96 |
| Greenwich | Shooters Hill | 14.55 | Woolwich Riverside | 22.87 |
| Hackney | Clissold | 16.29 | Hoxton | 24.88 |
| Hammersmith and Fulham | Town | 11.84 | College Park and Old Oak | 21.87 |
| Haringey | Highgate | 7.67 | White Hart Lane | 26.06 |
| Harrow | Belmont | 8.57 | Wealdstone | 15.63 |
| Havering | Upminster | 12.87 | Heaton | 21.96 |
| Hillingdon | Eastcote and East Ruislip | 11.01 | Townfield | 17.03 |
| Hounslow | Chiswick Homefields | 9.25 | Hanworth | 16.69 |
| Islington | Highbury East | 15.93 | Bunhill | 23.71 |
| Kensington and Chelsea | Courtfield | 9.38 | Golborne | 24.31 |
| Kingston upon Thames | St. Mark's | 8.14 | Norbiton | 14.60 |
| Lambeth | Clapham Common | 11.10 | Prince's | 19.65 |
| Lewisham | Crofton Park | 12.16 | Evelyn | 22.53 |
| Merton | Wimbledon Park | 7.63 | St. Helier | 21.46 |
| Newham | Royal Docks | 17.16 | Canning Town South | 25.61 |
| Redbridge | Church End | 10.25 | Hainault | 20.50 |
| Richmond upon Thames | St. Margarets & North Twickenham | 6.80 | Heathfield | 13.96 |
| Southwark | Surrey Docks | 10.00 | Livesey | 24.32 |
| Sutton | Sutton West | 8.57 | St. Helier | 19.60 |
| Tower Hamlets | St. Katherine's and Wapping | 12.95 | St. Dunstan's and Stepney Green | 29.04 |
| Waltham Forest | Leytonstone | 11.85 | Higham Hill | 18.71 |
| Wandsworth | Thamesfield | 8.48 | Roehampton | 23.56 |
| Westminster | Warwick | 11.97 | Church Street | 25.34 |
| | | | | |
| Inner London | | 17.16 | | |
| Outer London | | 14.01 | | |
| Greater London | | 15.23 | | |
| England and Wales | | 16.08 | | |

*Source: 2001 Census Area Statistics, Table CAS066*

**Map 224 Percentage of residents aged 16 or over in households whose Approximated Social Grade was E (On state benefit, unemployed, lowest grade workers), 2001**

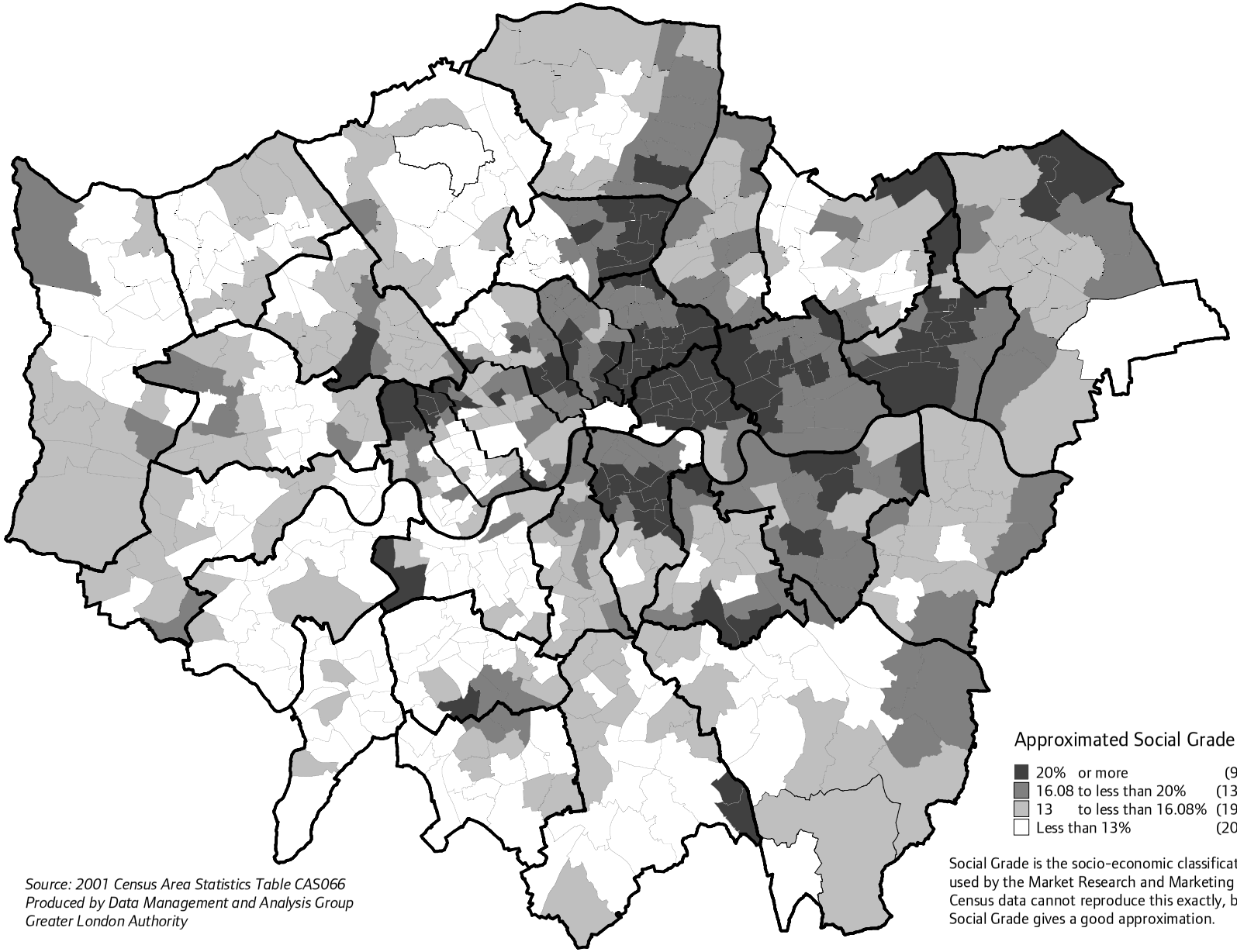


*Source: 2001 Census Area Statistics Table CAS066*
*Produced by Data Management and Analysis Group*
*Greater London Authority*

Social Grade is the socio-economic classification used by the Market Research and Marketing Industries. Census data cannot reproduce this exactly, but Approximated Social Grade gives a good approximation.

## Table 225 Percentage of residents whose ethnic group was White, 2001

| | Ward in the borough with the lowest value | | Ward in the borough with the highest value | |
|---|---|---|---|---|
| City of London | | 84.33 | | |
| Barking and Dagenham | Abbey | 54.43 | Parsloes | 93.75 |
| Barnet | Colindale | 51.68 | High Barnet | 89.31 |
| Bexley | Thamesmead East | 73.27 | Crayford | 95.88 |
| Brent | Wembley Central | 21.38 | Mapesbury | 67.02 |
| Bromley | Crystal Palace | 74.85 | Darwin | 97.31 |
| Camden | King's Cross | 57.17 | Hampstead Town | 84.66 |
| Croydon | West Thornton | 36.47 | Coulsdon East | 91.59 |
| Ealing | Southall Broadway | 11.83 | Southfield | 84.14 |
| Enfield | Edmonton Green | 58.38 | Town | 91.96 |
| Greenwich | Woolwich Common | 58.57 | Eltham North | 93.02 |
| Hackney | King's Park | 47.97 | Lordship | 73.51 |
| Hammersmith and Fulham | Wormholt and White City | 63.02 | Parsons Green and Walham | 89.71 |
| Haringey | Northumberland Park | 47.50 | Muswell Hill | 86.55 |
| Harrow | Kenton East | 35.65 | Pinner | 78.39 |
| Havering | Emerson Park | 90.87 | Upminster | 97.66 |
| Hillingdon | Barnhill | 54.82 | Harefield | 93.85 |
| Hounslow | Heston East | 35.33 | Chiswick Homefields | 87.09 |
| Islington | Finsbury Park | 66.31 | St. Peter's | 81.39 |
| Kensington and Chelsea | Golborne | 55.98 | Stanley | 90.30 |
| Kingston upon Thames | St. James | 74.78 | Chessington South | 93.21 |
| Lambeth | Coldharbour | 43.81 | Clapham Common | 76.81 |
| Lewisham | Evelyn | 45.18 | Downham | 82.29 |
| Merton | Graveney | 47.18 | Lower Morden | 87.12 |
| Newham | Green Street East | 15.54 | Royal Docks | 61.49 |
| Redbridge | Clementswood | 28.47 | Monkhams | 89.10 |
| Richmond upon Thames | Heathfield | 83.92 | South Twickenham | 93.36 |
| Southwark | Peckham | 32.23 | Village | 85.72 |
| Sutton | Beddington South | 83.96 | Nonsuch | 91.10 |
| Tower Hamlets | Spitalfields and Banglatown | 30.45 | Bow East | 73.10 |
| Waltham Forest | Leyton | 46.05 | Chingford Green | 92.93 |
| Wandsworth | Tooting | 60.35 | Thamesfield | 91.63 |
| Westminster | Queen's Park | 55.71 | Tachbrook | 85.37 |
| | | | | |
| Inner London | | 65.67 | | |
| Outer London | | 74.59 | | |
| Greater London | | 71.15 | | |
| England and Wales | | 91.31 | | |

*Source: 2001 Census, Standard Tables, Table ST101*

## Map 225 Percentage of residents whose ethnic group was White, 2001

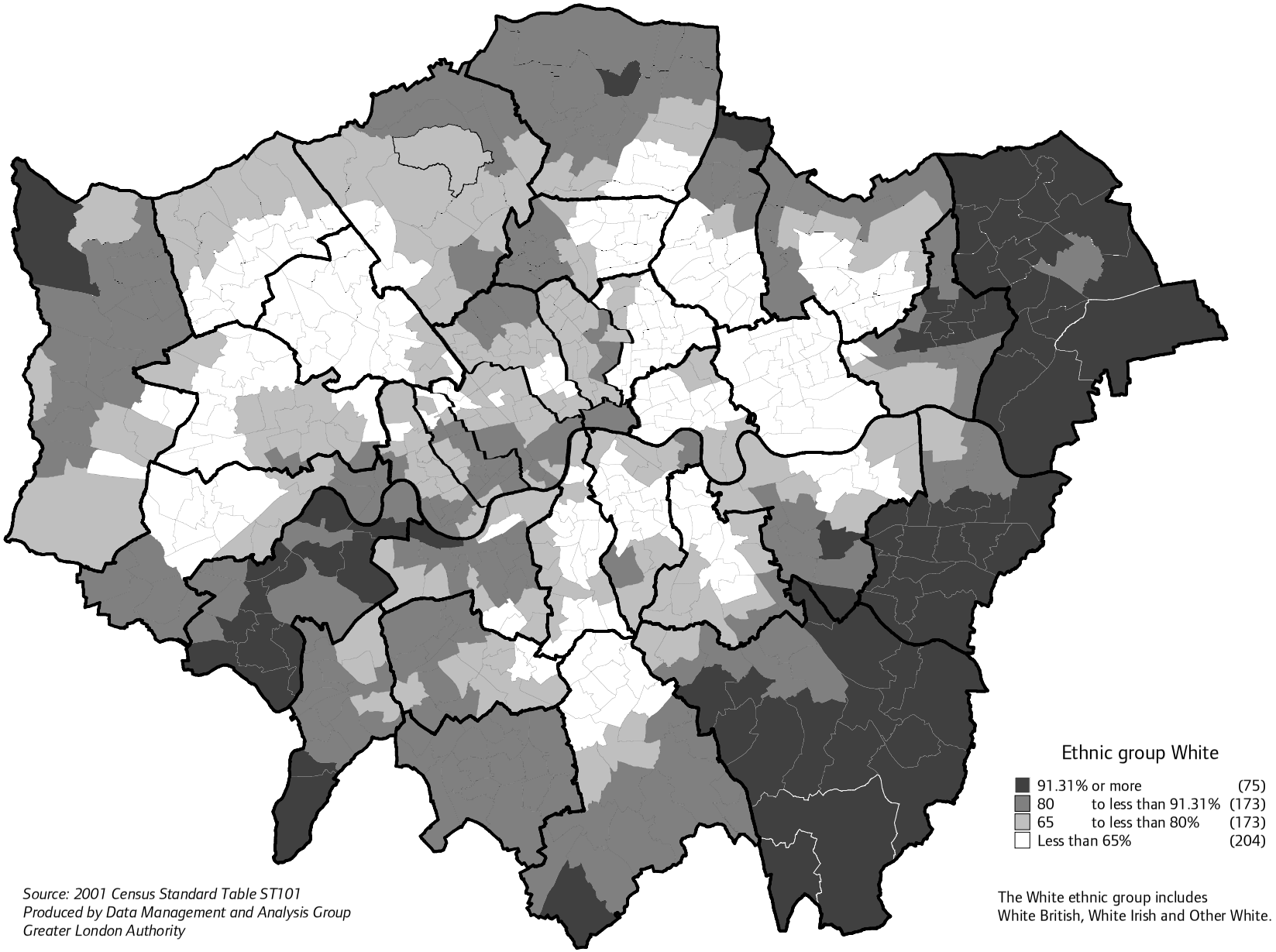


*Source: 2001 Census Standard Table ST101*
*Produced by Data Management and Analysis Group*
*Greater London Authority*

The White ethnic group includes
White British, White Irish and Other White.

## Table 226 Percentage of residents whose ethnic group was White British, 2001

| | Ward in the borough with the lowest value | | Ward in the borough with the highest value | |
|---|---|---|---|---|
| City of London | | 68.20 | | |
| Barking and Dagenham | Abbey | 46.29 | Alibon | 90.47 |
| Barnet | Colindale | 39.38 | High Barnet | 79.93 |
| Bexley | Thamesmead East | 68.23 | Crayford | 92.76 |
| Brent | Wembley Central | 13.44 | Queens Park | 46.58 |
| Bromley | Crystal Palace | 65.76 | Darwin | 94.74 |
| Camden | King's Cross | 37.26 | Highgate | 66.68 |
| Croydon | West Thornton | 31.08 | Coulsdon East | 87.37 |
| Ealing | Southall Broadway | 8.75 | Southfield | 64.73 |
| Enfield | Upper Edmonton | 40.61 | Town | 82.70 |
| Greenwich | Woolwich Common | 52.59 | Eltham North | 87.51 |
| Hackney | King's Park | 34.91 | Lordship | 54.33 |
| Hammersmith and Fulham | Wormholt and White City | 47.08 | Palace Riverside | 69.59 |
| Haringey | Northumberland Park | 28.88 | Muswell Hill | 70.27 |
| Harrow | Kenton East | 28.73 | Pinner | 69.36 |
| Havering | Brooklands | 87.22 | Cranham | 94.97 |
| Hillingdon | Barnhill | 49.30 | Harefield | 88.39 |
| Hounslow | Heston East | 28.17 | Feltham West | 80.69 |
| Islington | Finsbury Park | 44.19 | Canonbury | 65.05 |
| Kensington and Chelsea | Golborne | 37.24 | Norland | 62.58 |
| Kingston upon Thames | Coombe Hill | 59.84 | Chessington South | 89.18 |
| Lambeth | Coldharbour | 33.05 | Thurlow Park | 63.80 |
| Lewisham | Evelyn | 36.92 | Downham | 75.23 |
| Merton | Graveney | 38.48 | Lower Morden | 81.12 |
| Newham | Green Street East | 11.06 | Canning Town South | 56.06 |
| Redbridge | Clementswood | 22.68 | Hainault | 85.23 |
| Richmond upon Thames | South Richmond | 70.84 | Hampton | 86.21 |
| Southwark | Peckham | 25.72 | Village | 75.40 |
| Sutton | Beddington South | 78.63 | The Wrythe | 87.17 |
| Tower Hamlets | Spitalfields and Banglatown | 22.40 | Bow East | 65.05 |
| Waltham Forest | Lea Bridge | 35.81 | Chingford Green | 86.49 |
| Wandsworth | Tooting | 49.11 | Thamesfield | 76.08 |
| Westminster | Queen's Park | 38.10 | Tachbrook | 63.89 |
| | | | | |
| Inner London | | 50.50 | | |
| Outer London | | 65.62 | | |
| Greater London | | 59.79 | | |
| England and Wales | | 87.49 | | |

*Source: 2001 Census, Standard Tables, Table ST101*

## Map 226 Percentage of residents whose ethnic group was White British, 2001

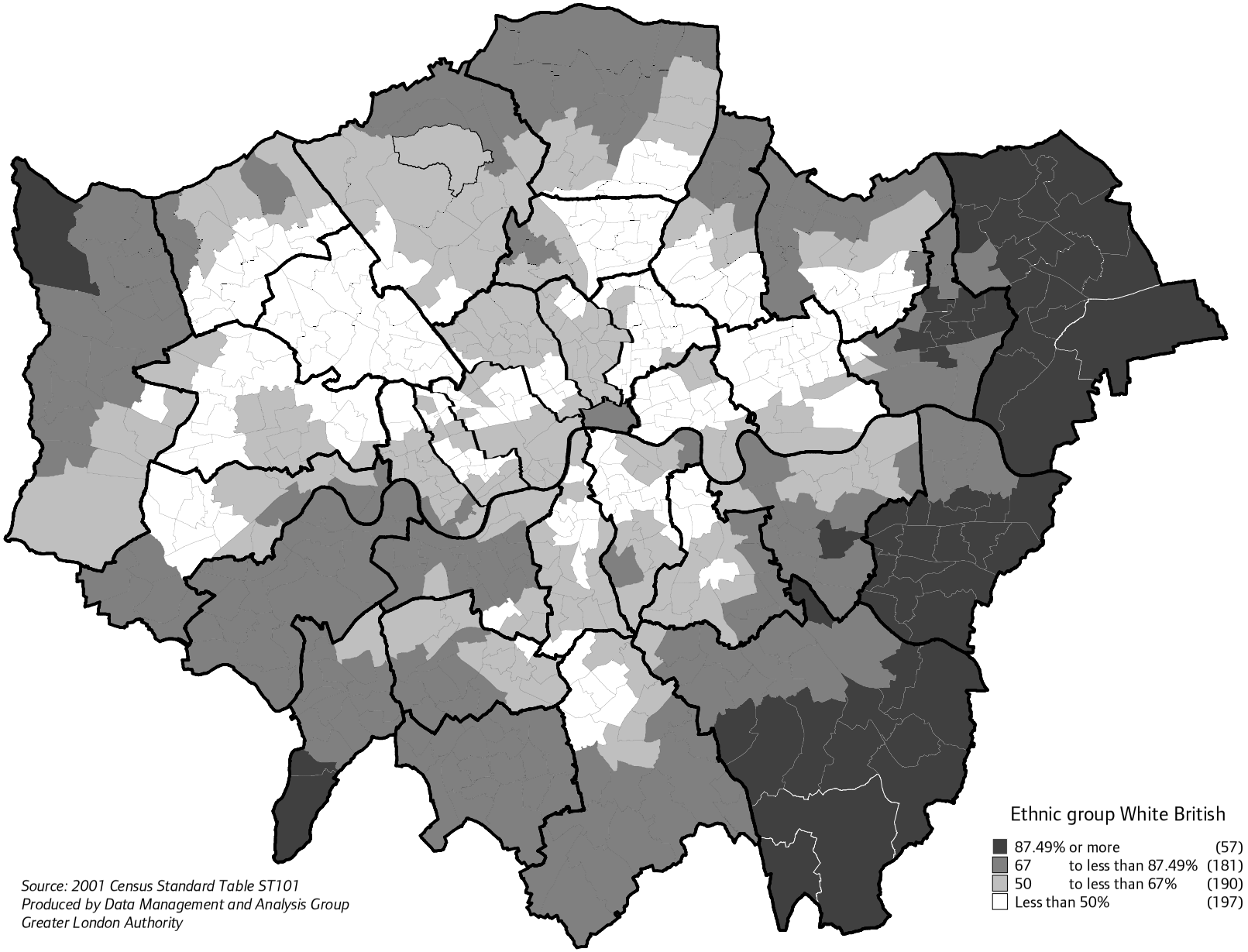


*Source: 2001 Census Standard Table ST101*
*Produced by Data Management and Analysis Group*
*Greater London Authority*

## Table 227 Percentage of residents whose ethnic group was White Irish, 2001

| | Ward in the borough with the lowest value | | Ward in the borough with the highest value | |
|---|---|---|---|---|
| City of London | | 3.29 | | |
| Barking and Dagenham | Thames | 0.96 | River | 3.07 |
| Barnet | Garden Suburb | 1.50 | Burnt Oak | 5.06 |
| Bexley | Colyers | 1.00 | Christchurch | 1.83 |
| Brent | Wembley Central | 3.12 | Dollis Hill | 13.24 |
| Bromley | Biggin Hill | 0.77 | Crystal Palace | 2.87 |
| Camden | Frognal and Fitzjohns | 2.24 | Kilburn | 8.09 |
| Croydon | New Addington | 1.20 | Addiscombe | 3.03 |
| Ealing | Southall Broadway | 1.01 | Elthorne | 8.41 |
| Enfield | Edmonton Green | 2.01 | Winchmore Hill | 4.20 |
| Greenwich | Abbey Wood | 1.62 | Charlton | 3.17 |
| Hackney | Haggerston | 2.09 | Clissold | 3.65 |
| Hammersmith and Fulham | Parsons Green and Walham | 3.39 | Askew | 6.34 |
| Haringey | Tottenham Hale | 3.30 | Stroud Green | 6.01 |
| Harrow | Canons | 2.02 | Wealdstone | 8.71 |
| Havering | Rainham and Wennington | 1.13 | Brooklands | 2.41 |
| Hillingdon | Harefield | 1.90 | Manor | 3.66 |
| Hounslow | Cranford | 1.78 | Brentford | 5.13 |
| Islington | Clerkenwell | 4.15 | Junction | 9.16 |
| Kensington and Chelsea | Courtfield | 2.01 | St. Charles | 4.98 |
| Kingston upon Thames | Chessington South | 1.51 | Grove | 2.75 |
| Lambeth | Coldharbour | 2.72 | Oval | 3.90 |
| Lewisham | New Cross | 2.08 | Downham | 3.65 |
| Merton | Village | 1.95 | Dundonald | 4.00 |
| Newham | Green Street East | 0.80 | Forest Gate North | 2.14 |
| Redbridge | Clayhall | 1.02 | Wanstead | 3.63 |
| Richmond upon Thames | Ham Petersham & Richmond Riverside | 1.93 | South Twickenham | 4.43 |
| Southwark | Peckham | 1.97 | Newington | 4.16 |
| Sutton | The Wrythe | 1.55 | Sutton Central | 2.88 |
| Tower Hamlets | Bromley-by-Bow | 1.48 | Bow East | 2.62 |
| Waltham Forest | Hatch Lane | 1.54 | Forest | 3.23 |
| Wandsworth | Northcote | 2.52 | Graveney | 4.02 |
| Westminster | Hyde Park | 2.37 | Queen's Park | 6.00 |
| | | | | |
| Inner London | | 3.37 | | |
| Outer London | | 2.89 | | |
| Greater London | | 3.07 | | |
| England and Wales | | 1.23 | | |

*Source: 2001 Census, Standard Tables, Table ST101*

## Map 227 Percentage of residents whose ethnic group was White Irish, 2001

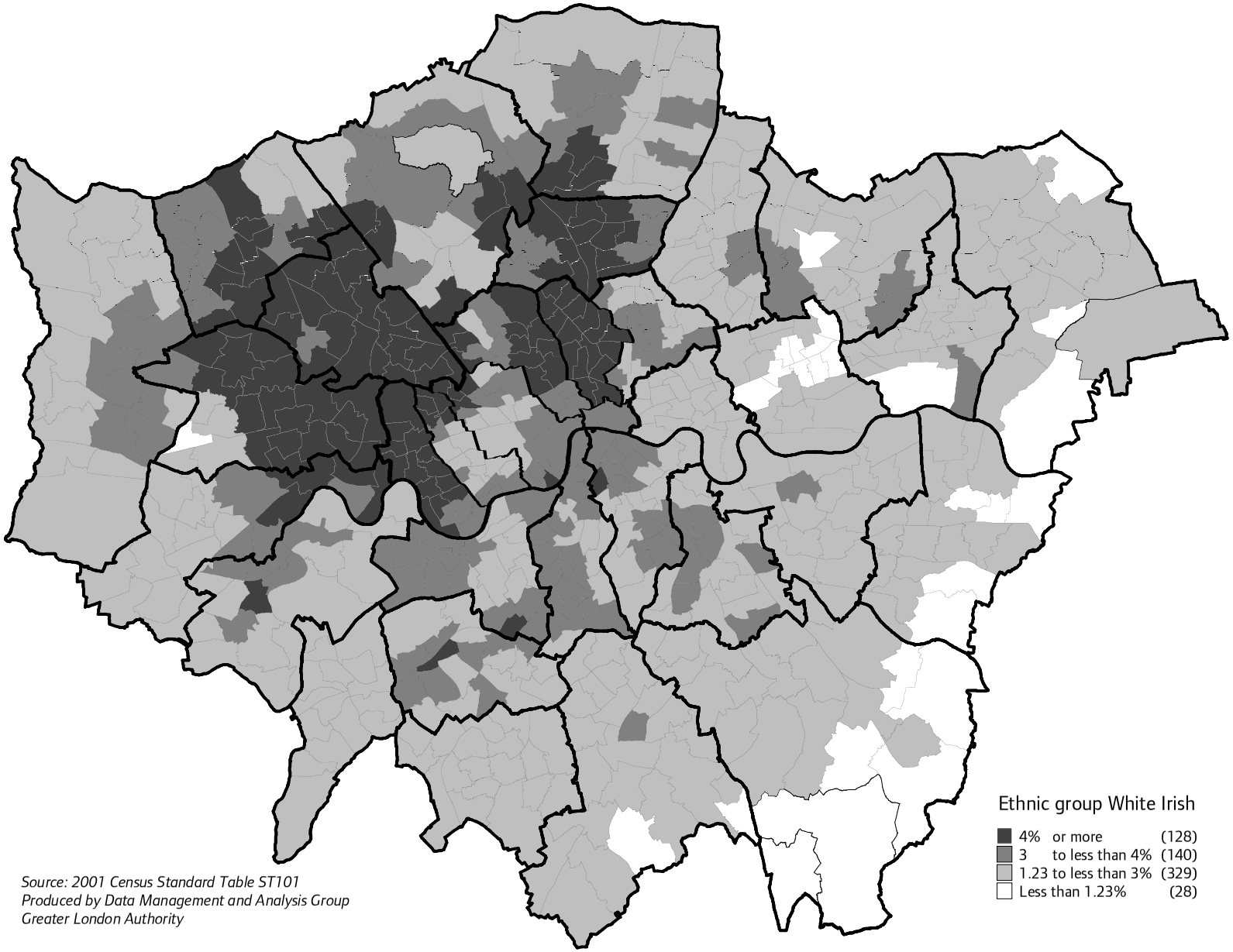


*Source: 2001 Census Standard Table ST101*
*Produced by Data Management and Analysis Group*
*Greater London Authority*

## Table 228 Percentage of residents whose ethnic group was Other White, 2001

| | Ward in the borough with the lowest value | | Ward in the borough with the highest value | |
|---|---|---|---|---|
| City of London | | 12.84 | | |
| Barking and Dagenham | Goresbrook | 1.44 | Gascoigne | 6.47 |
| Barnet | Underhill | 5.45 | Childs Hill | 19.31 |
| Bexley | Brampton | 1.18 | Thamesmead East | 3.28 |
| Brent | Queensbury | 4.62 | Brondesbury Park | 16.83 |
| Bromley | Biggin Hill | 1.65 | Crystal Palace | 6.22 |
| Camden | St. Pancras and Somers Town | 10.49 | Frognal and Fitzjohns | 25.59 |
| Croydon | Coulsdon East | 2.51 | Fairfield | 7.78 |
| Ealing | Southall Broadway | 2.07 | East Acton | 16.32 |
| Enfield | Town | 5.77 | Palmers Green | 21.89 |
| Greenwich | Plumstead | 2.77 | Greenwich West | 8.03 |
| Hackney | Leabridge | 8.99 | New River | 17.76 |
| Hammersmith and Fulham | College Park and Old Oak | 9.94 | Avonmore and Brook Green | 19.95 |
| Haringey | Hornsey | 11.97 | Harringay | 21.48 |
| Harrow | Kenton East | 2.80 | Greenhill | 6.77 |
| Havering | Rainham and Wennington | 1.08 | Romford Town | 2.87 |
| Hillingdon | Charville | 2.27 | Northwood | 7.52 |
| Hounslow | Bedfont | 2.71 | Turnham Green | 16.23 |
| Islington | Canonbury | 10.66 | Finsbury Park | 15.75 |
| Kensington and Chelsea | St. Charles | 12.15 | Queen's Gate | 37.16 |
| Kingston upon Thames | Chessington North and Hook | 2.52 | Coombe Hill | 13.57 |
| Lambeth | Streatham South | 6.10 | Oval | 14.03 |
| Lewisham | Downham | 3.40 | Brockley | 7.99 |
| Merton | Lower Morden | 3.22 | Hillside | 16.84 |
| Newham | East Ham North | 2.33 | Royal Docks | 6.00 |
| Redbridge | Chadwell | 1.85 | Church End | 5.56 |
| Richmond upon Thames | Heathfield | 3.71 | South Richmond | 18.23 |
| Southwark | Peckham | 4.54 | Cathedrals | 12.06 |
| Sutton | St. Helier | 1.98 | Sutton South | 6.17 |
| Tower Hamlets | St. Dunstan's and Stepney Green | 3.91 | Millwall | 12.64 |
| Waltham Forest | Hatch Lane | 3.06 | Grove Green | 8.96 |
| Wandsworth | Furzedown | 7.01 | East Putney | 15.33 |
| Westminster | Queen's Park | 11.61 | Lancaster Gate | 29.46 |
| | | | | |
| Inner London | | 11.81 | | |
| Outer London | | 6.09 | | |
| Greater London | | 8.29 | | |
| England and Wales | | 2.59 | | |

*Source: 2001 Census, Standard Tables, Table ST101*

## Map 228 Percentage of residents whose ethnic group was Other White, 2001

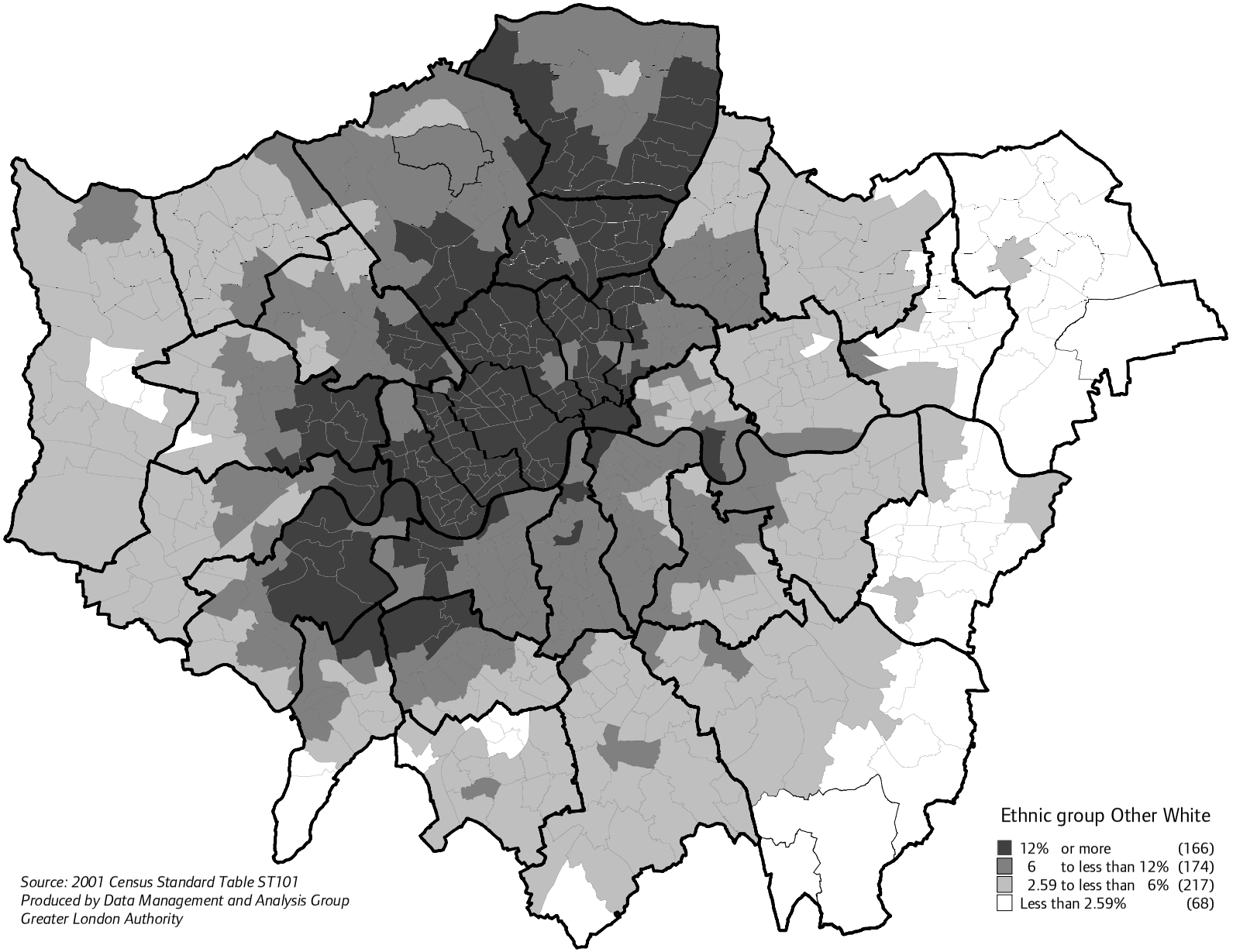


*Source: 2001 Census Standard Table ST101*
*Produced by Data Management and Analysis Group*
*Greater London Authority*

## Table 229 Percentage of residents whose ethnic group was Mixed, 2001

| | Ward in the borough with the lowest value | | Ward in the borough with the highest value | |
|---|---|---|---|---|
| City of London | | 2.33 | | |
| Barking and Dagenham | Eastbrook | 0.95 | Gascoigne | 3.57 |
| Barnet | High Barnet | 2.21 | Burnt Oak | 4.30 |
| Bexley | Barnehurst | 0.56 | Thamesmead East | 3.42 |
| Brent | Kenton | 2.52 | Stonebridge | 5.50 |
| Bromley | Biggin Hill | 0.75 | Crystal Palace | 5.50 |
| Camden | Holborn and Covent Garden | 2.76 | Cantelowes | 4.90 |
| Croydon | Selsdon and Ballards | 1.81 | Woodside | 5.37 |
| Ealing | Southall Broadway | 2.01 | East Acton | 4.88 |
| Enfield | Grange | 1.53 | Haselbury | 4.41 |
| Greenwich | Eltham South | 1.30 | Greenwich West | 3.80 |
| Hackney | De Beauvoir | 3.31 | Leabridge | 4.97 |
| Hammersmith and Fulham | Munster | 2.44 | Wormholt and White City | 4.92 |
| Haringey | Highgate | 3.26 | White Hart Lane | 5.92 |
| Harrow | Belmont | 1.84 | Greenhill | 4.18 |
| Havering | Cranham | 0.66 | Romford Town | 1.53 |
| Hillingdon | Ickenham | 1.27 | Yeading | 3.74 |
| Hounslow | Hanworth Park | 2.27 | Brentford | 3.88 |
| Islington | St. Peter's | 3.06 | Tollington | 5.59 |
| Kensington and Chelsea | Stanley | 2.15 | Golborne | 6.81 |
| Kingston upon Thames | Chessington South | 1.51 | Coombe Hill | 3.39 |
| Lambeth | Clapham Common | 3.51 | Knight's Hill | 6.23 |
| Lewisham | Downham | 3.11 | Rushey Green | 5.00 |
| Merton | Raynes Park | 2.05 | Lavender Fields | 4.34 |
| Newham | East Ham North | 1.96 | Forest Gate North | 5.08 |
| Redbridge | Monkhams | 1.61 | Valentines | 3.48 |
| Richmond upon Thames | Hampton | 1.45 | North Richmond | 2.77 |
| Southwark | Riverside | 2.75 | Nunhead | 4.79 |
| Sutton | Carshalton South and Clockhouse | 1.63 | Sutton Central | 2.68 |
| Tower Hamlets | Shadwell | 1.69 | Bromley-by-Bow | 3.40 |
| Waltham Forest | Chingford Green | 1.47 | Cathall | 5.30 |
| Wandsworth | Thamesfield | 2.35 | Latchmere | 4.68 |
| Westminster | Knightsbridge and Belgravia | 2.68 | Queen's Park | 6.34 |
| | | | | |
| Inner London | | 3.89 | | |
| Outer London | | 2.69 | | |
| Greater London | | 3.15 | | |
| England and Wales | | 1.27 | | |

*Source: 2001 Census, Standard Tables, Table ST101*

## Map 229 Percentage of residents whose ethnic group was Mixed, 2001

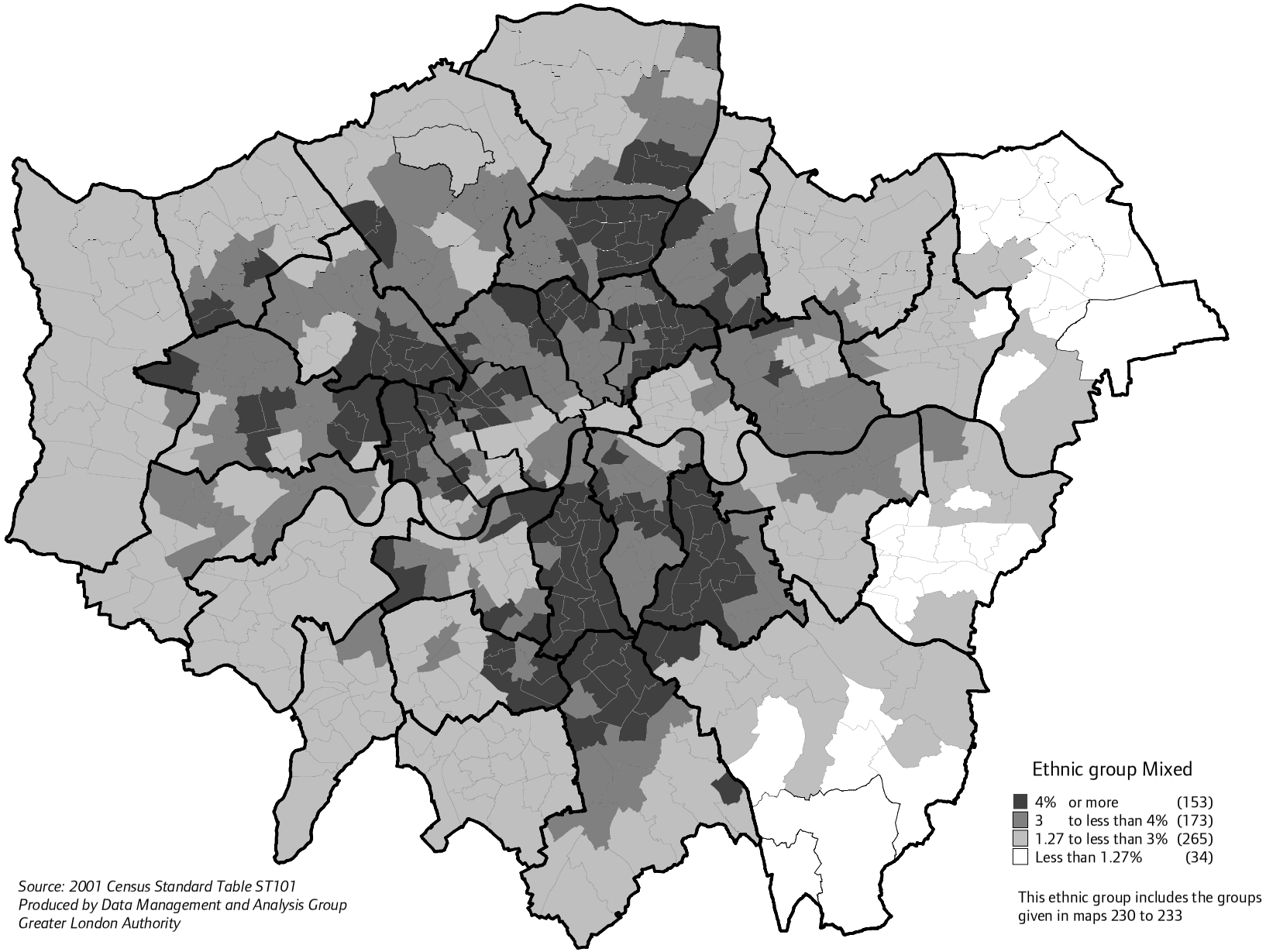


*Source: 2001 Census Standard Table ST101*
*Produced by Data Management and Analysis Group*
*Greater London Authority*

**Table 230 Percentage of residents whose ethnic group was Mixed White and Black Caribbean, 2001**

| | Ward in the borough with the lowest value | | Ward in the borough with the highest value | |
|---|---|---|---|---|
| City of London | | 0.39 | | |
| Barking and Dagenham | Eastbrook | 0.45 | Gascoigne | 1.24 |
| Barnet | Totteridge | 0.21 | Colindale | 0.97 |
| Bexley | Sidcup | 0.12 | Thamesmead East | 1.05 |
| Brent | Kenton | 0.42 | Stonebridge | 2.39 |
| Bromley | Farnborough and Crofton | 0.23 | Crystal Palace | 2.70 |
| Camden | Belsize | 0.42 | Gospel Oak | 1.29 |
| Croydon | Selsdon and Ballards | 0.40 | Thornton Heath | 2.42 |
| Ealing | Southall Broadway | 0.25 | Northolt West End | 1.75 |
| Enfield | Grange | 0.24 | Lower Edmonton | 1.64 |
| Greenwich | Eltham North | 0.37 | Woolwich Riverside | 1.57 |
| Hackney | De Beauvoir | 0.99 | King's Park | 2.31 |
| Hammersmith and Fulham | Avonmore and Brook Green | 0.68 | Wormholt and White City | 1.92 |
| Haringey | Highgate | 0.73 | Northumberland Park | 2.17 |
| Harrow | Canons | 0.27 | Roxbourne | 1.18 |
| Havering | Squirrel's Heath | 0.15 | Rainham and Wennington | 0.79 |
| Hillingdon | Ickenham | 0.18 | Yeading | 1.00 |
| Hounslow | Cranford | 0.23 | Brentford | 1.29 |
| Islington | Clerkenwell | 0.83 | Hillrise | 2.41 |
| Kensington and Chelsea | Brompton | 0.20 | St. Charles | 2.54 |
| Kingston upon Thames | Berrylands | 0.14 | Norbiton | 0.70 |
| Lambeth | Clapham Common | 0.99 | Gipsy Hill | 3.08 |
| Lewisham | Lee Green | 1.35 | Rushey Green | 2.36 |
| Merton | Merton Park | 0.24 | Pollards Hill | 1.72 |
| Newham | East Ham North | 0.26 | Forest Gate North | 2.13 |
| Redbridge | Clayhall | 0.40 | Loxford | 1.30 |
| Richmond upon Thames | South Twickenham | 0.13 | Hampton North | 0.72 |
| Southwark | Surrey Docks | 0.73 | Nunhead | 1.88 |
| Sutton | Belmont | 0.28 | Wandle Valley | 1.14 |
| Tower Hamlets | Whitechapel | 0.24 | Bromley-by-Bow | 1.56 |
| Waltham Forest | Chingford Green | 0.51 | Cathall | 2.46 |
| Wandsworth | Thamesfield | 0.48 | Latchmere | 1.88 |
| Westminster | Knightsbridge and Belgravia | 0.18 | Queen's Park | 1.97 |
| | | | | |
| Inner London | | 1.30 | | |
| Outer London | | 0.80 | | |
| Greater London | | 0.99 | | |
| England and Wales | | 0.46 | | |

*Source: 2001 Census, Standard Tables, Table ST101*

## Map 230 Percentage of residents whose ethnic group was Mixed White and Black Caribbean, 2001

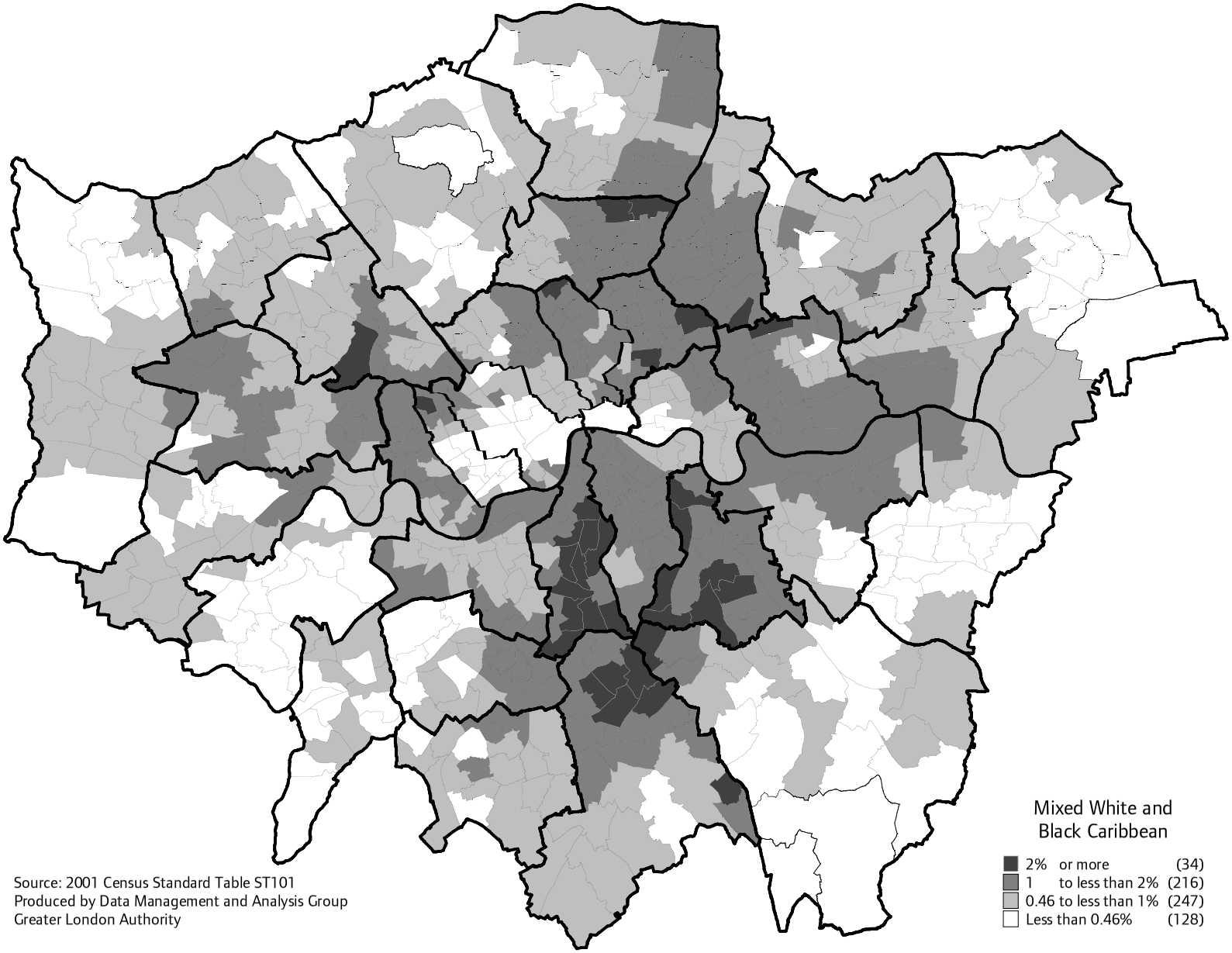


Source: 2001 Census Standard Table ST101
Produced by Data Management and Analysis Group
Greater London Authority

**Table 231 Percentage of residents whose ethnic group was Mixed White and Black African, 2001**

| | Ward in the borough with the lowest value | | Ward in the borough with the highest value | |
|---|---|---|---|---|
| City of London | | 0.26 | | |
| Barking and Dagenham | Parsloes | 0.13 | Gascoigne | 0.97 |
| Barnet | Garden Suburb | 0.23 | Colindale | 1.20 |
| Bexley | Longlands | 0.00 | Thamesmead East | 0.85 |
| Brent | Kenton | 0.26 | Kilburn | 1.19 |
| Bromley | Darwin | 0.00 | Crystal Palace | 0.77 |
| Camden | Hampstead Town | 0.26 | Regent's Park | 0.95 |
| Croydon | Selsdon and Ballards | 0.13 | Selhurst | 0.71 |
| Ealing | Northfield | 0.09 | South Acton | 0.69 |
| Enfield | Grange | 0.14 | Edmonton Green | 0.66 |
| Greenwich | Eltham South | 0.16 | Woolwich Common | 0.85 |
| Hackney | Lordship | 0.49 | Chatham | 1.09 |
| Hammersmith and Fulham | Palace Riverside | 0.27 | College Park and Old Oak | 0.94 |
| Haringey | Highgate | 0.25 | White Hart Lane | 0.99 |
| Harrow | Belmont | 0.06 | Greenhill | 0.77 |
| Havering | Emerson Park | 0.00 | Romford Town | 0.24 |
| Hillingdon | Ickenham | 0.03 | Yeading | 0.54 |
| Hounslow | Osterley and Spring Grove | 0.21 | Syon | 0.78 |
| Islington | St. Mary's | 0.43 | Tollington | 1.06 |
| Kensington and Chelsea | Stanley | 0.08 | Golborne | 2.12 |
| Kingston upon Thames | Coombe Vale | 0.13 | Coombe Hill | 0.44 |
| Lambeth | Clapham Town | 0.54 | Coldharbour | 1.14 |
| Lewisham | Downham | 0.34 | New Cross | 0.89 |
| Merton | Merton Park | 0.10 | Pollards Hill | 0.96 |
| Newham | Boleyn | 0.41 | Royal Docks | 0.99 |
| Redbridge | Monkhams | 0.06 | Clementswood | 0.54 |
| Richmond upon Thames | Teddington | 0.09 | Ham Petersham & Richmond Riverside | 0.50 |
| Southwark | East Dulwich | 0.44 | Newington | 1.14 |
| Sutton | Stonecot | 0.00 | Wandle Valley | 0.45 |
| Tower Hamlets | Blackwall and Cubitt Town | 0.18 | Bromley-by-Bow | 0.59 |
| Waltham Forest | Chingford Green | 0.09 | Cathall | 1.02 |
| Wandsworth | Northcote | 0.23 | Latchmere | 0.78 |
| Westminster | Knightsbridge and Belgravia | 0.20 | Westbourne | 1.37 |
| | | | | |
| Inner London | | 0.66 | | |
| Outer London | | 0.36 | | |
| Greater London | | 0.48 | | |
| England and Wales | | 0.15 | | |

*Source: 2001 Census, Standard Tables, Table ST101*

## Map 231 Percentage of residents whose ethnic group was Mixed White and Black African, 2001

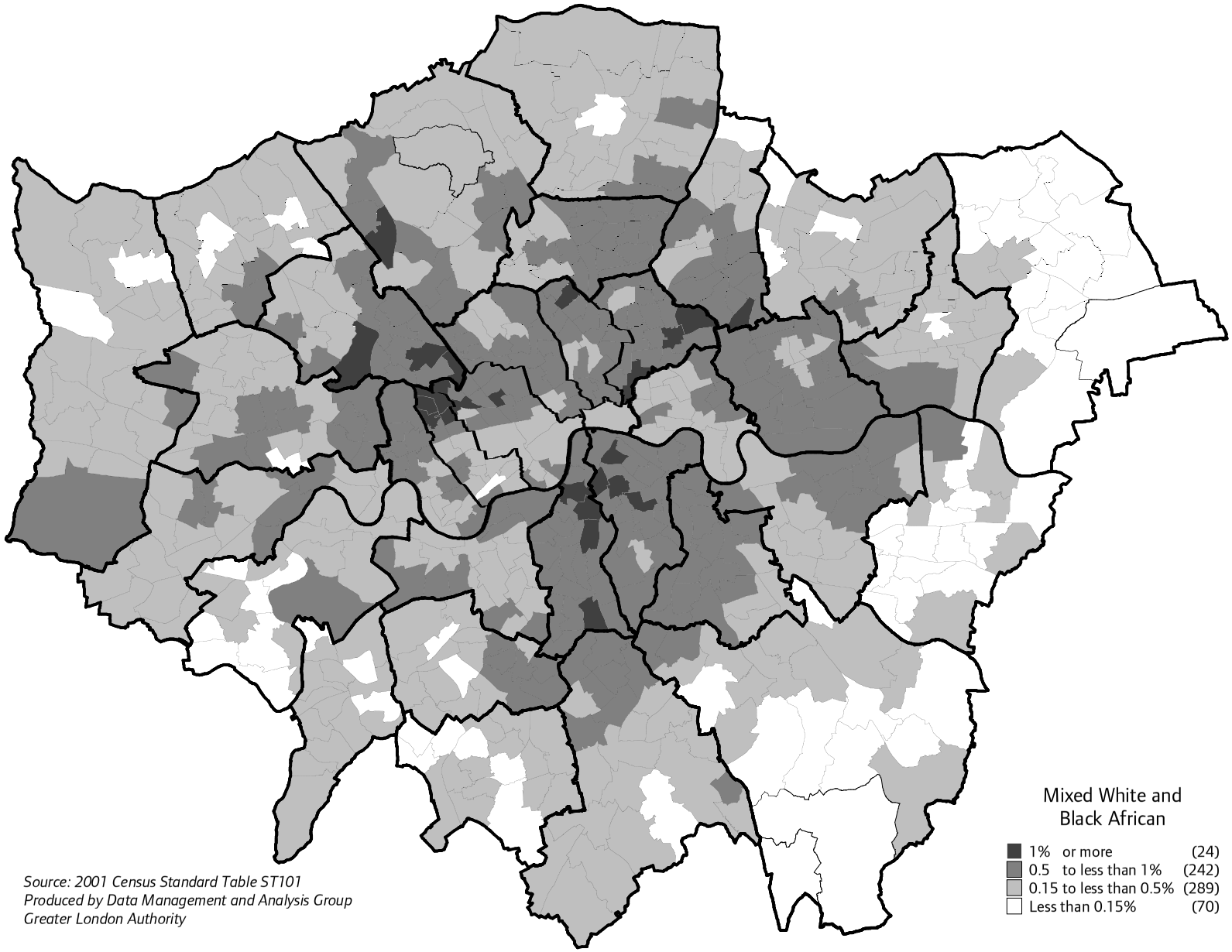


*Source: 2001 Census Standard Table ST101*
*Produced by Data Management and Analysis Group*
*Greater London Authority*

**Table 232 Percentage of residents whose ethnic group was Mixed White and Asian, 2001**

| | Ward in the borough with the lowest value | | Ward in the borough with the highest value | |
|---|---|---|---|---|
| City of London | | 0.76 | | |
| Barking and Dagenham | Thames | 0.11 | Gascoigne | 0.91 |
| Barnet | Edgware | 0.69 | Coppetts | 1.37 |
| Bexley | Barnehurst | 0.15 | Thamesmead East | 0.87 |
| Brent | Willesden Green | 0.72 | Brondesbury Park | 1.43 |
| Bromley | Darwin | 0.19 | Bromley Town | 0.91 |
| Camden | Camden Town with Primrose Hill | 0.67 | Swiss Cottage | 1.35 |
| Croydon | New Addington | 0.59 | Woodside | 1.43 |
| Ealing | Lady Margaret | 0.80 | Cleveland | 1.65 |
| Enfield | Chase | 0.55 | Southbury | 1.17 |
| Greenwich | Coldharbour and New Eltham | 0.22 | Charlton | 0.91 |
| Hackney | Wick | 0.50 | Stoke Newington Central | 1.16 |
| Hammersmith and Fulham | Town | 0.50 | Avonmore and Brook Green | 1.51 |
| Haringey | Seven Sisters | 0.77 | Alexandra | 1.41 |
| Harrow | Stanmore Park | 0.49 | Headstone South | 1.61 |
| Havering | St. Andrew's | 0.17 | Hacton | 0.43 |
| Hillingdon | Eastcote and East Ruislip | 0.51 | Yeading | 1.26 |
| Hounslow | Hanworth | 0.72 | Heston Central | 1.57 |
| Islington | Caledonian | 0.46 | Finsbury Park | 1.19 |
| Kensington and Chelsea | Redcliffe | 0.77 | Earl's Court | 1.89 |
| Kingston upon Thames | Chessington South | 0.60 | Coombe Hill | 1.48 |
| Lambeth | Prince's | 0.46 | St. Leonard's | 1.17 |
| Lewisham | Downham | 0.36 | Lee Green | 1.00 |
| Merton | St. Helier | 0.75 | Hillside | 1.59 |
| Newham | Royal Docks | 0.29 | Forest Gate South | 0.91 |
| Redbridge | Bridge | 0.42 | Valentines | 1.23 |
| Richmond upon Thames | South Twickenham | 0.54 | North Richmond | 1.23 |
| Southwark | Rotherhithe | 0.28 | Village | 0.98 |
| Sutton | Wandle Valley | 0.41 | Sutton South | 1.06 |
| Tower Hamlets | Bow West | 0.51 | Millwall | 0.94 |
| Waltham Forest | Endlebury | 0.29 | Higham Hill | 1.21 |
| Wandsworth | Earlsfield | 0.69 | Tooting | 1.09 |
| Westminster | Tachbrook | 0.82 | Hyde Park | 1.94 |
| | | | | |
| Inner London | | 0.86 | | |
| Outer London | | 0.82 | | |
| Greater London | | 0.84 | | |
| England and Wales | | 0.36 | | |

*Source: 2001 Census, Standard Tables, Table ST101*

## Map 232 Percentage of residents whose ethnic group was Mixed White and Asian, 2001

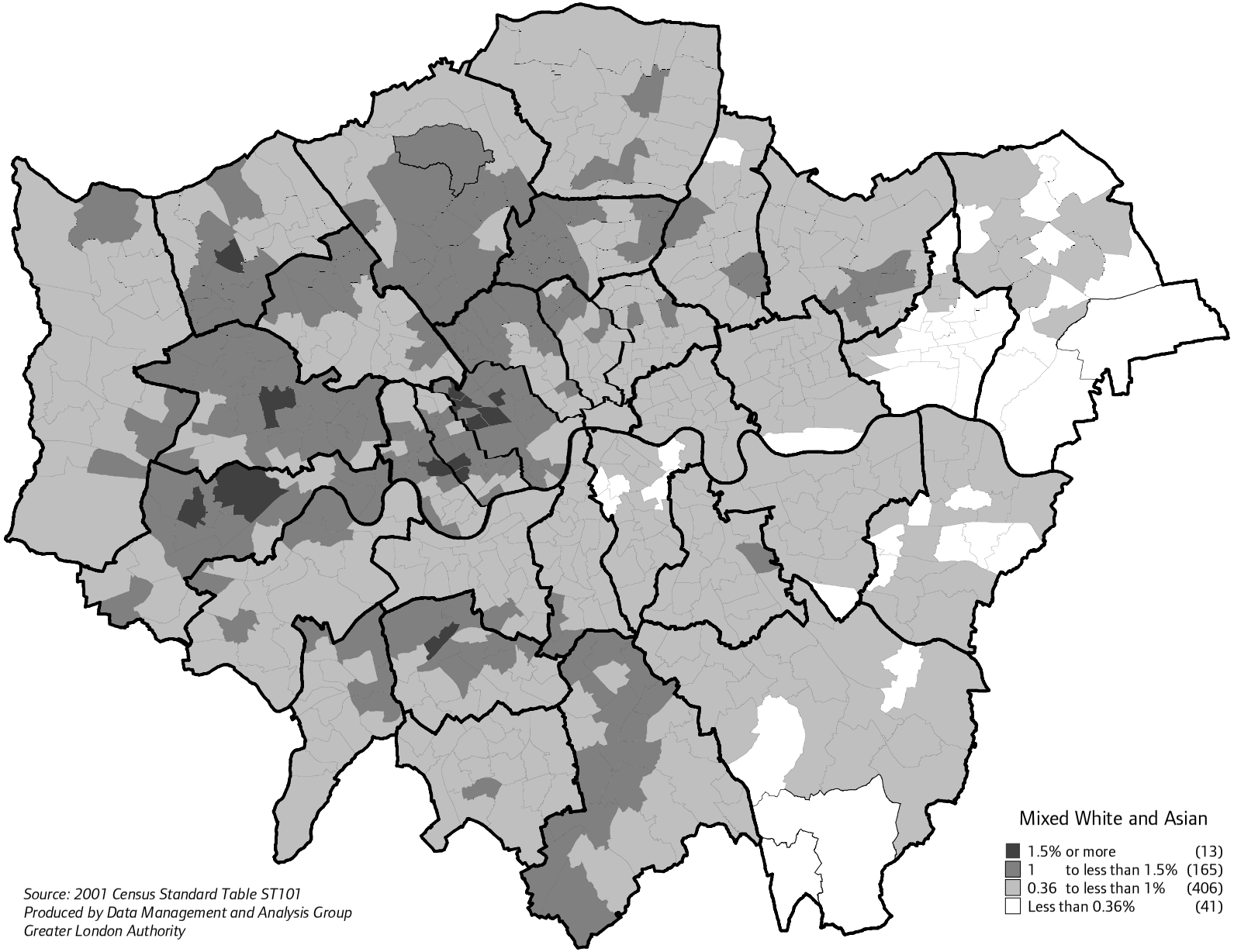


*Source: 2001 Census Standard Table ST101*
*Produced by Data Management and Analysis Group*
*Greater London Authority*

## Table 233 Percentage of residents whose ethnic group was Other Mixed, 2001

| | Ward in the borough with the lowest value | | Ward in the borough with the highest value | |
|---|---|---|---|---|
| City of London | | 0.92 | | |
| Barking and Dagenham | Eastbrook | 0.12 | Abbey | 0.93 |
| Barnet | East Barnet | 0.63 | Childs Hill | 1.32 |
| Bexley | Barnehurst | 0.09 | Thamesmead East | 0.65 |
| Brent | Kenton | 0.72 | Willesden Green | 1.56 |
| Bromley | Biggin Hill | 0.15 | Crystal Palace | 1.16 |
| Camden | Regent's Park | 1.04 | Cantelowes | 1.87 |
| Croydon | Sanderstead | 0.43 | Woodside | 1.29 |
| Ealing | Southall Green | 0.37 | East Acton | 1.50 |
| Enfield | Grange | 0.47 | Haselbury | 1.31 |
| Greenwich | Eltham South | 0.29 | Woolwich Riverside | 0.97 |
| Hackney | New River | 0.84 | Clissold | 1.41 |
| Hammersmith & Fulham | Parsons Green and Walham | 0.49 | Avonmore and Brook Green | 1.31 |
| Haringey | Highgate | 0.95 | White Hart Lane | 2.01 |
| Harrow | Canons | 0.59 | Roxeth | 1.29 |
| Havering | Cranham | 0.07 | Brooklands | 0.43 |
| Hillingdon | Harefield | 0.25 | Yeading | 0.93 |
| Hounslow | Hanworth Park | 0.46 | Chiswick Riverside | 1.31 |
| Islington | St. Peter's | 0.90 | Tollington | 1.58 |
| Kensington and Chelsea | Stanley | 0.72 | Notting Barns | 1.96 |
| Kingston upon Thames | Old Malden | 0.30 | Coombe Vale | 1.28 |
| Lambeth | Clapham Common | 0.85 | Knight's Hill | 1.51 |
| Lewisham | Downham | 0.72 | Forest Hill | 1.21 |
| Merton | Raynes Park | 0.53 | Longthornton | 1.26 |
| Newham | Green Street East | 0.47 | Forest Gate North | 1.37 |
| Redbridge | Monkhams | 0.36 | Loxford | 0.95 |
| Richmond upon Thames | Teddington | 0.41 | Ham Petersham & Richmond Riverside | 0.95 |
| Southwark | Riverside | 0.63 | The Lane | 1.46 |
| Sutton | Carshalton South and Clockhouse | 0.28 | Cheam | 0.72 |
| Tower Hamlets | Shadwell | 0.34 | Millwall | 0.77 |
| Waltham Forest | Chingford Green | 0.43 | Grove Green | 1.24 |
| Wandsworth | Northcote | 0.53 | Furzedown | 1.26 |
| Westminster | West End | 0.94 | Church Street | 1.93 |
| | | | | |
| Inner London | | 1.08 | | |
| Outer London | | 0.71 | | |
| Greater London | | 0.85 | | |
| England and Wales | | 0.30 | | |

*Source: 2001 Census, Standard Tables, Table ST101*

## Map 233 Percentage of residents whose ethnic group was Other Mixed, 2001

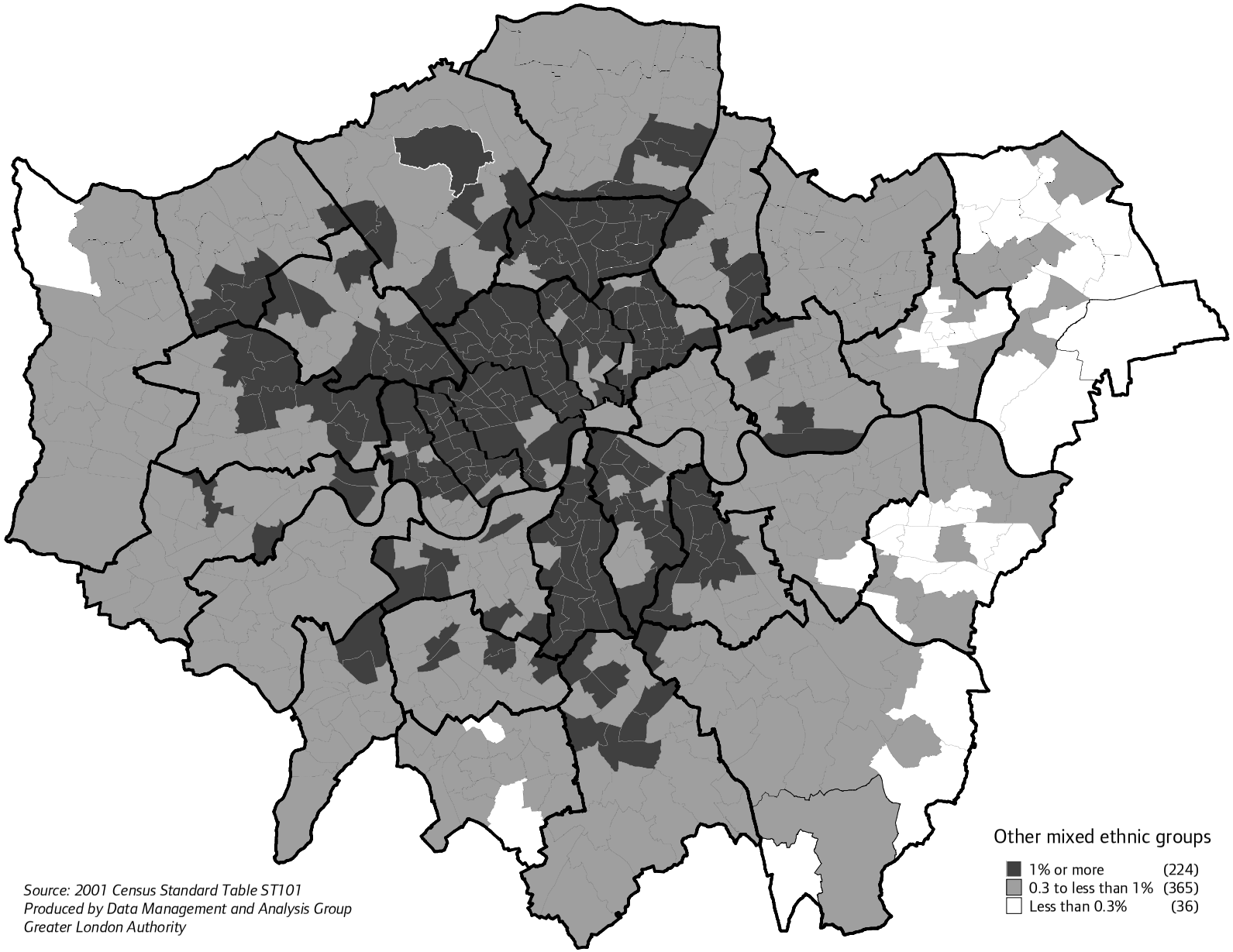


*Source: 2001 Census Standard Table ST101*
*Produced by Data Management and Analysis Group*
*Greater London Authority*

**Table 234 Percentage of residents whose ethnic group was Asian or Asian British, 2001**

| | Ward in the borough with the lowest value | | Ward in the borough with the highest value | |
|---|---|---|---|---|
| City of London | | 6.97 | | |
| Barking and Dagenham | Alibon | 0.83 | Abbey | 25.91 |
| Barnet | High Barnet | 4.75 | West Hendon | 25.90 |
| Bexley | Crayford | 1.17 | Erith | 7.73 |
| Brent | Kilburn | 8.85 | Wembley Central | 54.86 |
| Bromley | Darwin | 0.45 | Bickley | 4.17 |
| Camden | Highgate | 3.56 | King's Cross | 21.61 |
| Croydon | New Addington | 2.10 | West Thornton | 32.73 |
| Ealing | Southfield | 5.16 | Southall Broadway | 75.53 |
| Enfield | Town | 2.45 | Bowes | 15.43 |
| Greenwich | Eltham West | 1.85 | Plumstead | 17.36 |
| Hackney | Hoxton | 4.90 | Leabridge | 18.77 |
| Hammersmith and Fulham | Parsons Green and Walham | 2.07 | Avonmore and Brook Green | 6.47 |
| Haringey | Muswell Hill | 3.21 | Noel Park | 10.32 |
| Harrow | Pinner | 14.23 | Kenton East | 53.74 |
| Havering | Heaton | 0.66 | Emerson Park | 5.88 |
| Hillingdon | Harefield | 2.70 | Barnhill | 34.48 |
| Hounslow | Chiswick Homefields | 3.81 | Heston East | 53.94 |
| Islington | Canonbury | 2.77 | Highbury West | 7.64 |
| Kensington and Chelsea | Royal Hospital | 2.04 | Holland | 6.77 |
| Kingston upon Thames | Chessington South | 2.17 | St. James | 15.55 |
| Lambeth | Stockwell | 2.38 | Streatham South | 15.99 |
| Lewisham | Downham | 2.35 | Lewisham Central | 5.28 |
| Merton | Lower Morden | 5.48 | Graveney | 27.17 |
| Newham | Canning Town South | 6.34 | East Ham North | 69.14 |
| Redbridge | Hainault | 3.97 | Clementswood | 54.07 |
| Richmond upon Thames | South Richmond | 2.29 | Heathfield | 9.30 |
| Southwark | Livesey | 2.27 | Chaucer | 11.21 |
| Sutton | The Wrythe | 3.05 | Cheam | 7.02 |
| Tower Hamlets | Bow East | 12.36 | Spitalfields and Banglatown | 62.69 |
| Waltham Forest | Chingford Green | 1.92 | Markhouse | 25.50 |
| Wandsworth | Thamesfield | 2.39 | Tooting | 22.11 |
| Westminster | Tachbrook | 4.04 | Church Street | 18.07 |
| | | | | |
| Inner London | | 10.64 | | |
| Outer London | | 12.99 | | |
| Greater London | | 12.08 | | |
| England and Wales | | 4.37 | | |

*Source: 2001 Census, Standard Tables, Table ST101*

## Map 234 Percentage of residents whose ethnic group was Asian or Asian British, 2001

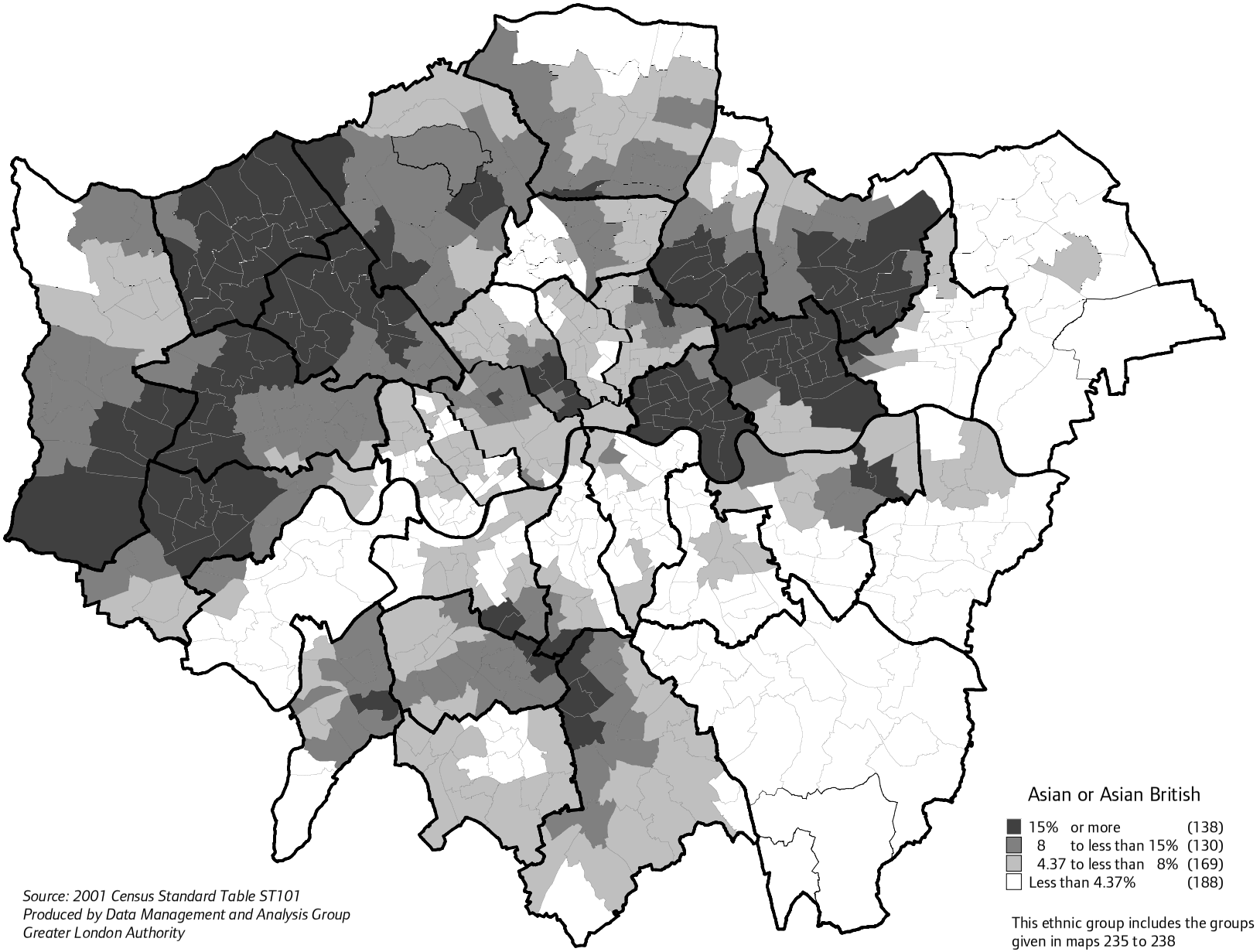


*Source: 2001 Census Standard Table ST101*
*Produced by Data Management and Analysis Group*
*Greater London Authority*

## Table 235 Percentage of residents whose ethnic group was Indian, 2001

| | Ward in the borough with the highest value | | Ward in the borough with the lowest value | |
|---|---|---|---|---|
| City of London | | 2.29 | | |
| Barking and Dagenham | Mayesbrook | 0.34 | Abbey | 8.83 |
| Barnet | High Barnet | 3.30 | West Hendon | 19.08 |
| Bexley | Crayford | 0.66 | Erith | 6.26 |
| Brent | Kilburn | 3.83 | Wembley Central | 39.71 |
| Bromley | Darwin | 0.38 | Bickley | 2.79 |
| Camden | Kentish Town | 1.30 | Bloomsbury | 4.87 |
| Croydon | New Addington | 1.04 | West Thornton | 19.68 |
| Ealing | Southfield | 2.69 | Southall Broadway | 54.26 |
| Enfield | Chase | 1.26 | Bowes | 10.18 |
| Greenwich | Eltham West | 1.02 | Plumstead | 11.71 |
| Hackney | Hoxton | 1.54 | Leabridge | 10.94 |
| Hammersmith and Fulham | Parsons Green and Walham | 0.74 | Avonmore and Brook Green | 2.50 |
| Haringey | Crouch End | 1.64 | Bounds Green | 4.74 |
| Harrow | Pinner | 10.91 | Kenton East | 45.45 |
| Havering | Gooshays | 0.44 | Emerson Park | 4.53 |
| Hillingdon | Harefield | 1.98 | Pinkwell | 26.22 |
| Hounslow | Chiswick Homefields | 2.19 | Heston East | 41.70 |
| Islington | Canonbury | 0.87 | Tollington | 2.10 |
| Kensington and Chelsea | Stanley | 1.09 | Courtfield | 3.45 |
| Kingston upon Thames | Chessington South | 0.82 | Coombe Vale | 5.54 |
| Lambeth | Vassall | 0.53 | Streatham South | 9.37 |
| Lewisham | Downham | 0.69 | Grove Park | 2.42 |
| Merton | St. Helier | 1.93 | Longthornton | 9.22 |
| Newham | Canning Town South | 1.27 | East Ham North | 32.03 |
| Redbridge | Hainault | 2.26 | Seven Kings | 26.19 |
| Richmond upon Thames | Hampton Wick | 1.26 | Heathfield | 6.65 |
| Southwark | Faraday | 0.40 | Chaucer | 3.14 |
| Sutton | St. Helier | 1.18 | Beddington South | 4.02 |
| Tower Hamlets | Weavers | 1.01 | St. Katherine's and Wapping | 2.08 |
| Waltham Forest | Chingford Green | 0.64 | Leytonstone | 9.98 |
| Wandsworth | Roehampton | 1.09 | Tooting | 10.22 |
| Westminster | Churchill | 1.20 | Regent's Park | 6.32 |
| | | | | |
| Inner London | | 3.09 | | |
| Outer London | | 7.98 | | |
| Greater London | | 6.09 | | |
| England and Wales | | 1.99 | | |

*Source: 2001 Census, Standard Tables, Table ST101*

## Map 235 Percentage of residents whose ethnic group was Indian, 2001

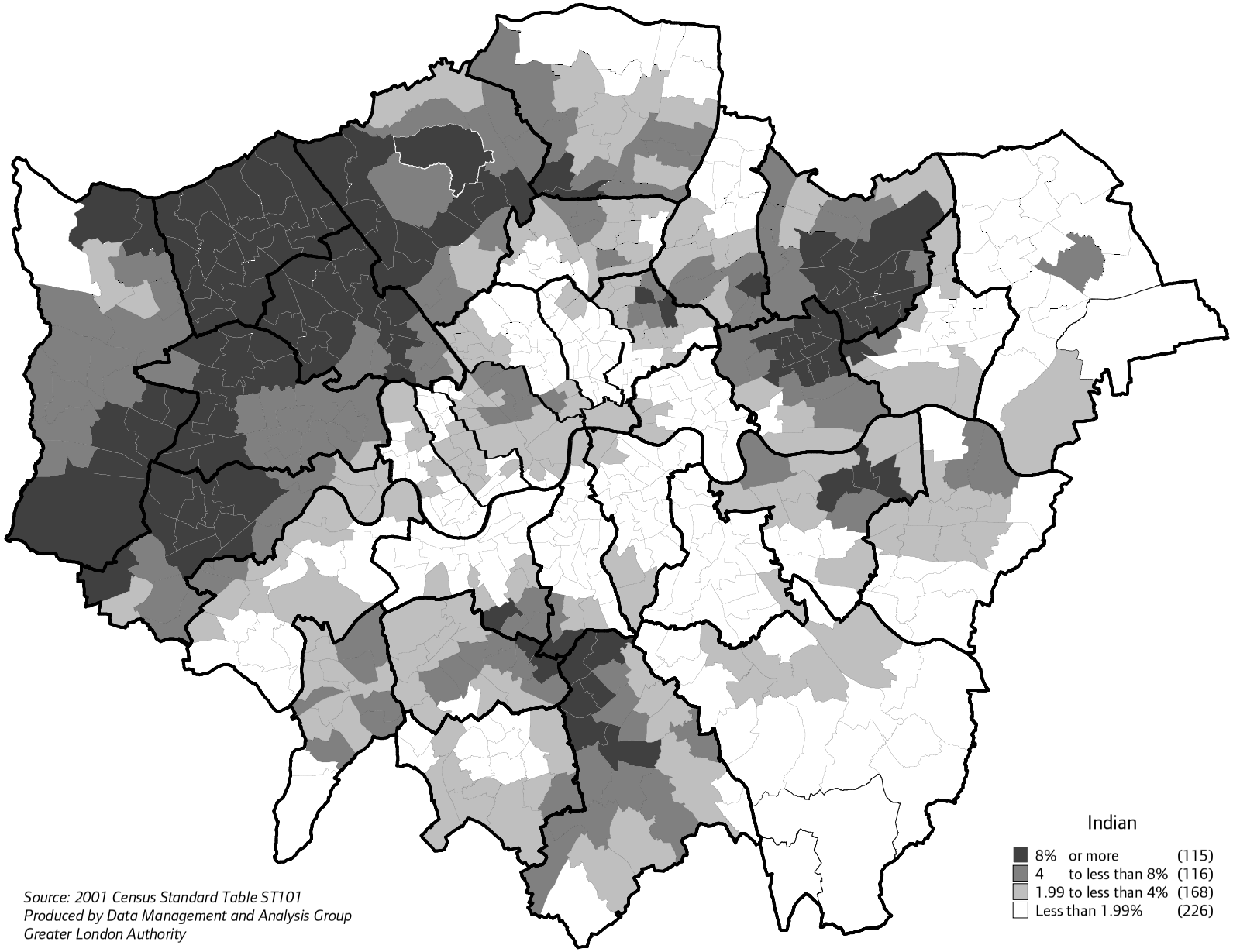


*Source: 2001 Census Standard Table ST101*
*Produced by Data Management and Analysis Group*
*Greater London Authority*

## Table 236 Percentage of residents whose ethnic group was Pakistani, 2001

| | Ward in the borough with the lowest value | | Ward in the borough with the highest value | |
|---|---|---|---|---|
| City of London | | 0.29 | | |
| Barking and Dagenham | Alibon | 0.23 | Abbey | 13.45 |
| Barnet | High Barnet | 0.30 | Colindale | 3.20 |
| Bexley | Crayford | 0.00 | Erith | 0.62 |
| Brent | Queens Park | 1.52 | Dollis Hill | 6.34 |
| Bromley | Hayes and Coney Hall | 0.02 | Chislehurst | 0.82 |
| Camden | Highgate | 0.09 | Bloomsbury | 1.19 |
| Croydon | Coulsdon East | 0.29 | West Thornton | 6.37 |
| Ealing | Northfield | 0.82 | Southall Broadway | 11.17 |
| Enfield | Chase | 0.14 | Bowes | 1.12 |
| Greenwich | Eltham North | 0.25 | Plumstead | 2.66 |
| Hackney | De Beauvoir | 0.40 | Leabridge | 2.61 |
| Hammersmith and Fulham | Parsons Green and Walham | 0.33 | Shepherd's Bush Green | 2.31 |
| Haringey | Alexandra | 0.29 | Harringay | 1.56 |
| Harrow | Canons | 1.03 | Marlborough | 3.70 |
| Havering | Upminster | 0.02 | Emerson Park | 0.74 |
| Hillingdon | Harefield | 0.21 | Townfield | 3.51 |
| Hounslow | Chiswick Homefields | 0.60 | Heston Central | 9.96 |
| Islington | Canonbury | 0.15 | Finsbury Park | 1.00 |
| Kensington and Chelsea | Stanley | 0.13 | Earl's Court | 1.65 |
| Kingston upon Thames | Chessington South | 0.23 | Old Malden | 2.84 |
| Lambeth | Prince's | 0.13 | Streatham South | 3.89 |
| Lewisham | Lee Green | 0.09 | Crofton Park | 0.86 |
| Merton | Lower Morden | 1.13 | Graveney | 5.84 |
| Newham | Custom House | 1.31 | East Ham North | 18.01 |
| Redbridge | Monkhams | 0.70 | Clementswood | 18.94 |
| Richmond upon Thames | West Twickenham | 0.15 | Whitton | 0.98 |
| Southwark | Newington | 0.07 | East Dulwich | 0.91 |
| Sutton | St. Helier | 0.37 | Sutton West | 1.36 |
| Tower Hamlets | Bow West | 0.42 | Whitechapel | 1.32 |
| Waltham Forest | Chingford Green | 0.72 | Markhouse | 15.93 |
| Wandsworth | Thamesfield | 0.42 | Tooting | 5.68 |
| Westminster | St. James's | 0.28 | Hyde Park | 1.76 |
| | | | | |
| Inner London | | 1.57 | | |
| Outer London | | 2.25 | | |
| Greater London | | 1.99 | | |
| England and Wales | | 1.37 | | |

*Source: 2001 Census, Standard Tables, Table ST101*

**Map 236 Percentage of residents whose ethnic group was Pakistani, 2001**

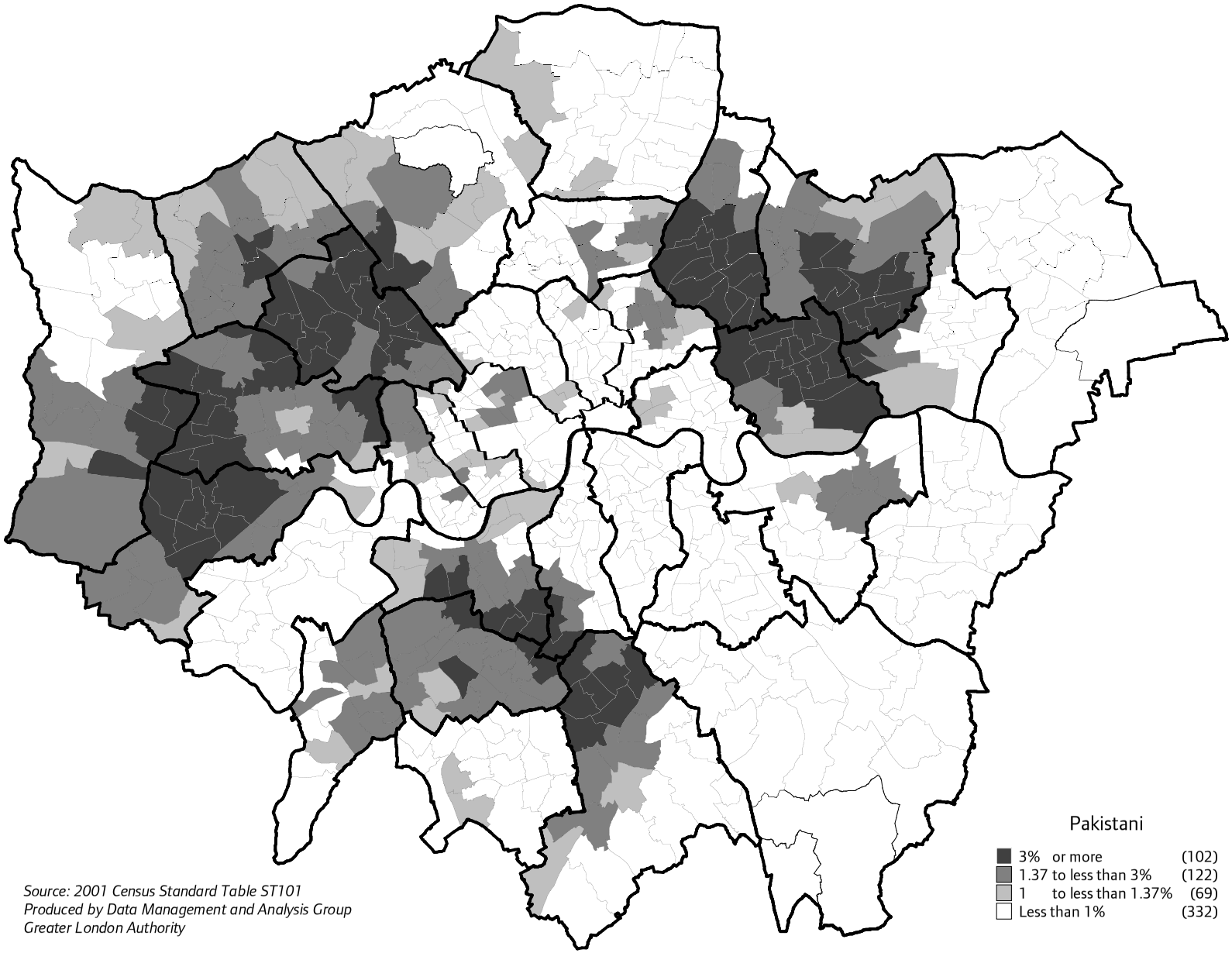


*Source: 2001 Census Standard Table ST101*
*Produced by Data Management and Analysis Group*
*Greater London Authority*

## Table 237 Percentage of residents whose ethnic group was Bangladeshi, 2001

| | Ward in the borough with the lowest value | | Ward in the borough with the highest value | |
|---|---|---|---|---|
| City of London | | 3.89 | | |
| Barking and Dagenham | Goresbrook | 0.03 | Abbey | 1.60 |
| Barnet | Garden Suburb | 0.17 | West Hendon | 0.78 |
| Bexley | Brampton | 0.00 | Cray Meadows | 0.35 |
| Brent | Kensal Green | 0.06 | Sudbury | 0.71 |
| Bromley | Darwin | 0.00 | Penge and Cator | 1.10 |
| Camden | Frognal and Fitzjohns | 1.08 | King's Cross | 15.53 |
| Croydon | Croham | 0.08 | West Thornton | 1.41 |
| Ealing | Ealing Broadway | 0.05 | Southall Broadway | 0.66 |
| Enfield | Town | 0.17 | Ponders End | 6.06 |
| Greenwich | Eltham North | 0.12 | Peninsula | 1.42 |
| Hackney | Lordship | 1.80 | Haggerston | 4.34 |
| Hammersmith and Fulham | Palace Riverside | 0.08 | Wormholt and White City | 1.77 |
| Haringey | Highgate | 0.15 | Noel Park | 2.64 |
| Harrow | Greenhill | 0.11 | Roxbourne | 1.10 |
| Havering | Cranham | 0.00 | Brooklands | 0.23 |
| Hillingdon | Harefield | 0.00 | Uxbridge South | 2.27 |
| Hounslow | Feltham West | 0.13 | Hounslow Central | 1.12 |
| Islington | Canonbury | 0.92 | Caledonian | 4.85 |
| Kensington and Chelsea | Campden | 0.11 | Golborne | 2.47 |
| Kingston upon Thames | Berrylands | 0.03 | Norbiton | 0.79 |
| Lambeth | Knight's Hill | 0.39 | Coldharbour | 1.51 |
| Lewisham | Catford South | 0.10 | Brockley | 1.09 |
| Merton | Village | 0.07 | Colliers Wood | 2.01 |
| Newham | Royal Docks | 2.37 | Green Street West | 16.29 |
| Redbridge | Hainault | 0.03 | Loxford | 4.81 |
| Richmond upon Thames | Barnes | 0.15 | Heathfield | 0.69 |
| Southwark | Village | 0.18 | Chaucer | 6.29 |
| Sutton | Nonsuch | 0.09 | Sutton Central | 0.72 |
| Tower Hamlets | Bow East | 9.92 | Spitalfields and Banglatown | 58.18 |
| Waltham Forest | Larkswood | 0.00 | Leyton | 2.58 |
| Wandsworth | Thamesfield | 0.05 | Tooting | 1.32 |
| Westminster | Knightsbridge and Belgravia | 0.74 | Church Street | 11.02 |
| | | | | |
| Inner London | | 4.64 | | |
| Outer London | | 0.58 | | |
| Greater London | | 2.15 | | |
| England and Wales | | 0.54 | | |

*Source: 2001 Census, Standard Tables, Table ST101*

## Map 237 Percentage of residents whose ethnic group was Bangladeshi, 2001

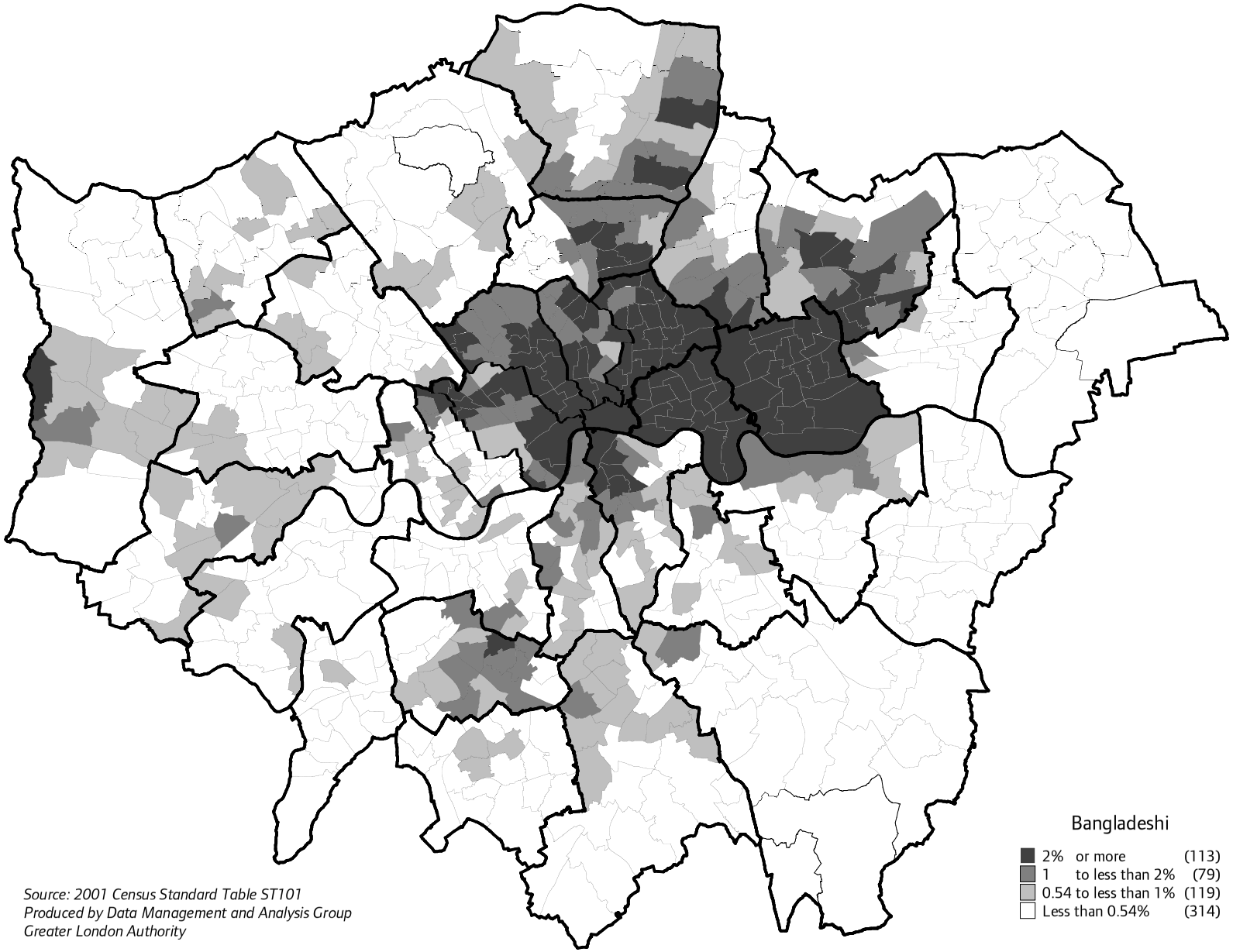


*Source: 2001 Census Standard Table ST101*
*Produced by Data Management and Analysis Group*
*Greater London Authority*

## Table 238 Percentage of residents whose ethnic group was Other Asian, 2001

| | Ward in the borough with the lowest value | | Ward in the borough with the highest value | |
|---|---|---|---|---|
| City of London | | 0.50 | | |
| Barking and Dagenham | Alibon | 0.06 | Abbey | 2.03 |
| Barnet | High Barnet | 0.90 | Colindale | 3.77 |
| Bexley | Colyers | 0.06 | Lesnes Abbey | 0.76 |
| Brent | Queens Park | 1.26 | Alperton | 12.30 |
| Bromley | Darwin | 0.00 | Shortlands | 0.89 |
| Camden | Highgate | 0.49 | King's Cross | 1.70 |
| Croydon | New Addington | 0.38 | Broad Green | 6.04 |
| Ealing | Southfield | 1.13 | Southall Broadway | 9.44 |
| Enfield | Town | 0.51 | Lower Edmonton | 3.74 |
| Greenwich | Coldharbour and New Eltham | 0.33 | Plumstead | 2.09 |
| Hackney | Queensbridge | 0.30 | Stoke Newington Central | 1.28 |
| Hammersmith and Fulham | Parsons Green and Walham | 0.58 | Avonmore and Brook Green | 2.56 |
| Haringey | Fortis Green | 0.62 | Tottenham Hale | 2.30 |
| Harrow | Pinner | 1.95 | Roxeth | 9.46 |
| Havering | Heaton | 0.10 | Romford Town | 0.74 |
| Hillingdon | Eastcote and East Ruislip | 0.41 | Barnhill | 4.99 |
| Hounslow | Chiswick Homefields | 0.76 | Hounslow West | 4.99 |
| Islington | St. Peter's | 0.34 | St. Mary's | 1.21 |
| Kensington and Chelsea | Royal Hospital | 0.50 | Holland | 2.10 |
| Kingston upon Thames | Chessington South | 0.83 | St. James | 7.63 |
| Lambeth | Vassall | 0.42 | Streatham South | 2.04 |
| Lewisham | Telegraph Hill | 0.59 | Rushey Green | 2.72 |
| Merton | Hillside | 1.04 | Graveney | 10.80 |
| Newham | Royal Docks | 0.60 | Wall End | 11.36 |
| Redbridge | Hainault | 0.64 | Loxford | 6.57 |
| Richmond upon Thames | Twickenham Riverside | 0.37 | Whitton | 1.32 |
| Southwark | East Walworth | 0.24 | Chaucer | 1.18 |
| Sutton | The Wrythe | 0.39 | Cheam | 2.14 |
| Tower Hamlets | Bow East | 0.31 | Whitechapel | 1.53 |
| Waltham Forest | Chingford Green | 0.53 | William Morris | 5.46 |
| Wandsworth | St. Mary's Park | 0.52 | Graveney | 6.06 |
| Westminster | Tachbrook | 0.37 | Hyde Park | 4.13 |
| | | | | |
| Inner London | | 1.34 | | |
| Outer London | | 2.18 | | |
| Greater London | | 1.86 | | |
| England and Wales | | 0.46 | | |

*Source: 2001 Census, Standard Tables, Table ST101*

**Map 238 Percentage of residents whose ethnic group was Other Asian, 2001**

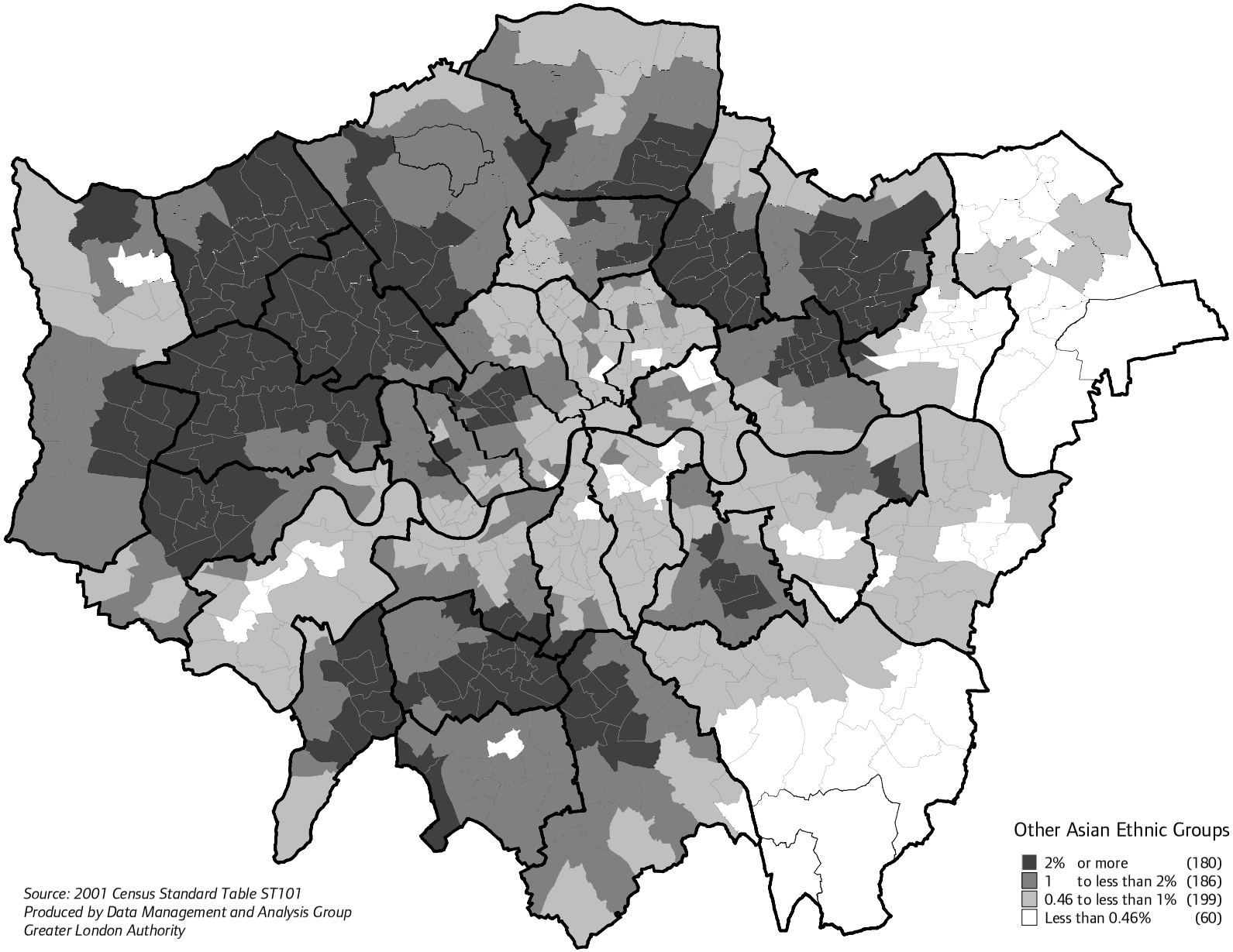


*Source: 2001 Census Standard Table ST101*
*Produced by Data Management and Analysis Group*
*Greater London Authority*

**Table 239 Percentage of residents whose ethnic group was Black or Black British, 2001**

| | Ward in the borough with the lowest value | | Ward in the borough with the highest value | |
|---|---|---|---|---|
| City of London | | 2.47 | | |
| Barking and Dagenham | Parsloes | 2.99 | Gascoigne | 16.53 |
| Barnet | High Barnet | 1.87 | Colindale | 17.76 |
| Bexley | St. Mary's | 0.48 | Thamesmead East | 17.17 |
| Brent | Kenton | 6.40 | Stonebridge | 45.80 |
| Bromley | Hayes and Coney Hall | 0.50 | Crystal Palace | 14.81 |
| Camden | Hampstead Town | 3.62 | St. Pancras and Somers Town | 13.99 |
| Croydon | Selsdon and Ballards | 2.21 | Thornton Heath | 32.13 |
| Ealing | Hanger Hill | 3.59 | East Acton | 13.42 |
| Enfield | Town | 2.62 | Edmonton Green | 24.88 |
| Greenwich | Eltham North | 2.10 | Woolwich Riverside | 21.68 |
| Hackney | Lordship | 14.03 | King's Park | 36.40 |
| Hammersmith and Fulham | Palace Riverside | 3.71 | Wormholt and White City | 22.87 |
| Haringey | Muswell Hill | 4.58 | Northumberland Park | 37.81 |
| Harrow | Pinner South | 1.82 | Roxbourne | 11.50 |
| Havering | Upminster | 0.37 | Brooklands | 2.96 |
| Hillingdon | Ickenham | 0.62 | Yeading | 7.29 |
| Hounslow | Osterley and Spring Grove | 2.49 | Brentford | 7.47 |
| Islington | Clerkenwell | 8.44 | Finsbury Park | 17.73 |
| Kensington and Chelsea | Queen's Gate | 1.29 | Golborne | 23.76 |
| Kingston upon Thames | Tudor | 0.71 | Norbiton | 2.96 |
| Lambeth | Clapham Common | 13.74 | Coldharbour | 44.26 |
| Lewisham | Grove Park | 10.01 | Evelyn | 38.10 |
| Merton | Village | 1.06 | Longthornton | 19.74 |
| Newham | East Ham North | 11.75 | Stratford and New Town | 30.17 |
| Redbridge | Monkhams | 1.76 | Loxford | 17.67 |
| Richmond upon Thames | Teddington | 0.50 | Ham Petersham & Richmond Riverside | 1.45 |
| Southwark | Village | 6.58 | Peckham | 54.64 |
| Sutton | Nonsuch | 0.93 | Beddington South | 5.51 |
| Tower Hamlets | St. Katherine's and Wapping | 3.50 | Bromley-by-Bow | 10.75 |
| Waltham Forest | Chingford Green | 3.04 | Leyton | 27.84 |
| Wandsworth | Thamesfield | 1.99 | Latchmere | 24.48 |
| Westminster | Abbey Road | 3.49 | Queen's Park | 22.08 |
| | | | | |
| Inner London | | 16.43 | | |
| Outer London | | 7.45 | | |
| Greater London | | 10.92 | | |
| England and Wales | | 2.19 | | |

*Source: 2001 Census, Standard Tables, Table ST101*

## Map 239 Percentage of residents whose ethnic group was Black or Black British, 2001

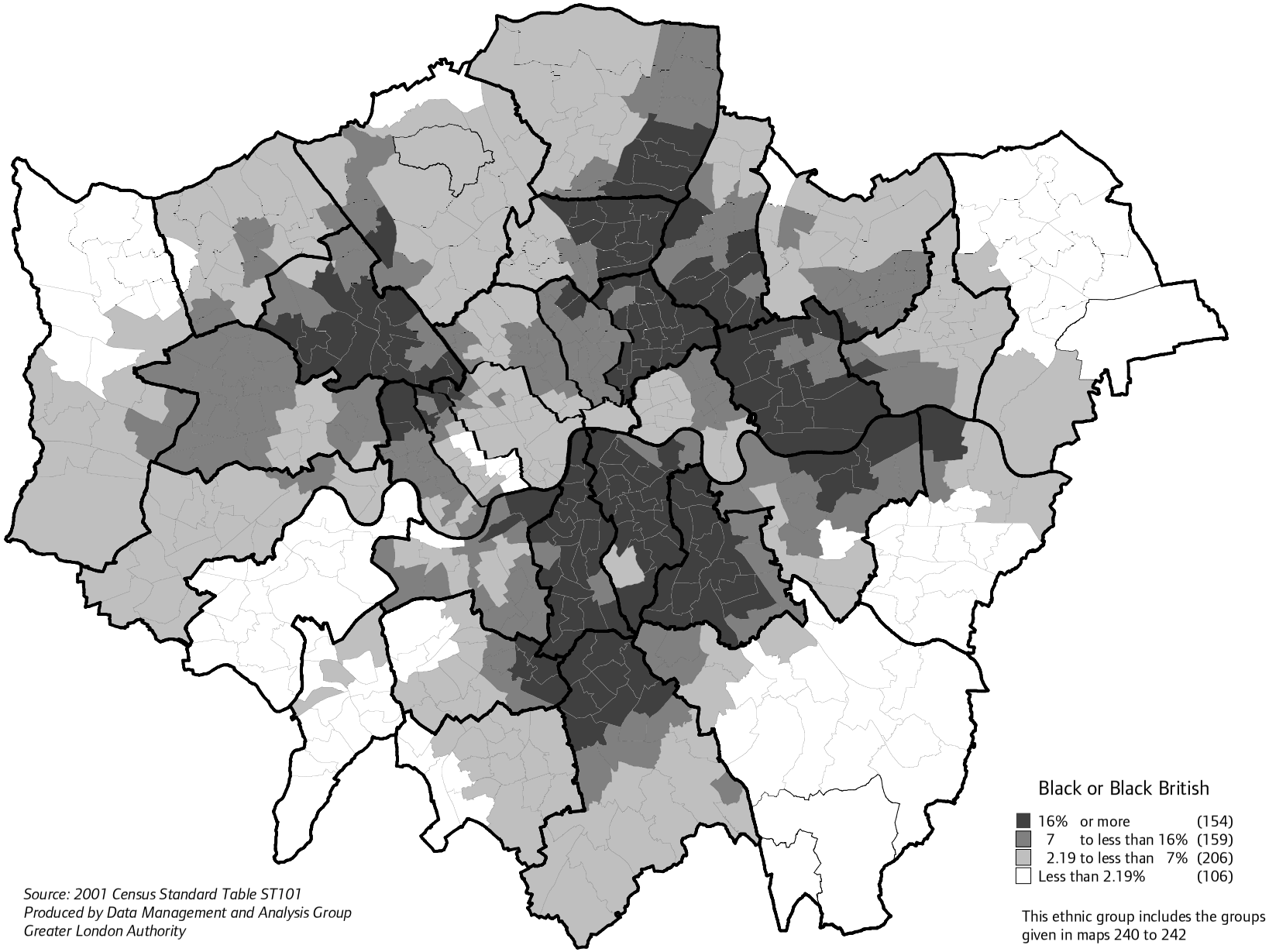


*Source: 2001 Census Standard Table ST101*
*Produced by Data Management and Analysis Group*
*Greater London Authority*

## Table 240 Percentage of residents whose ethnic group was Black Caribbean, 2001

| | Ward in the borough with the lowest value | | Ward in the borough with the highest value | |
|---|---|---|---|---|
| City of London | | 0.64 | | |
| Barking and Dagenham | Parsloes | 0.92 | Abbey | 4.29 |
| Barnet | Garden Suburb | 0.55 | Colindale | 3.56 |
| Bexley | Sidcup | 0.18 | Thamesmead East | 2.94 |
| Brent | Kenton | 2.79 | Harlesden | 22.86 |
| Bromley | Petts Wood and Knoll | 0.28 | Crystal Palace | 7.51 |
| Camden | Hampstead Town | 0.81 | Kilburn | 3.22 |
| Croydon | Selsdon and Ballards | 1.19 | Thornton Heath | 20.58 |
| Ealing | Hanger Hill | 1.63 | East Acton | 6.79 |
| Enfield | Cockfosters | 1.01 | Lower Edmonton | 12.82 |
| Greenwich | Eltham South | 0.72 | Glyndon | 5.19 |
| Hackney | Hoxton | 6.24 | King's Park | 15.12 |
| Hammersmith and Fulham | Parsons Green and Walham | 1.95 | College Park and Old Oak | 10.73 |
| Haringey | Muswell Hill | 2.03 | Bruce Grove | 19.13 |
| Harrow | Pinner South | 0.73 | Wealdstone | 5.20 |
| Havering | Cranham | 0.24 | Brooklands | 1.59 |
| Hillingdon | Ickenham | 0.24 | Yeading | 3.11 |
| Hounslow | Bedfont | 0.85 | Brentford | 2.48 |
| Islington | Bunhill | 2.43 | Tollington | 8.03 |
| Kensington and Chelsea | Queen's Gate | 0.29 | Golborne | 9.56 |
| Kingston upon Thames | Surbiton Hill | 0.27 | Norbiton | 0.83 |
| Lambeth | Clapham Common | 6.72 | Coldharbour | 21.04 |
| Lewisham | Grove Park | 5.77 | Rushey Green | 20.35 |
| Merton | Hillside | 0.43 | Graveney | 12.08 |
| Newham | Royal Docks | 4.26 | Forest Gate North | 12.52 |
| Redbridge | Monkhams | 1.04 | Loxford | 8.25 |
| Richmond upon Thames | Barnes | 0.09 | Whitton | 0.70 |
| Southwark | Surrey Docks | 1.86 | Nunhead | 16.66 |
| Sutton | Nonsuch | 0.45 | Beddington South | 2.06 |
| Tower Hamlets | Spitalfields and Banglatown | 1.13 | Bow East | 5.38 |
| Waltham Forest | Chingford Green | 1.68 | Lea Bridge | 14.81 |
| Wandsworth | Thamesfield | 1.05 | Latchmere | 10.40 |
| Westminster | Marylebone High Street | 0.88 | Queen's Park | 13.26 |
| | | | | |
| Inner London | | 6.87 | | |
| Outer London | | 3.49 | | |
| Greater London | | 4.79 | | |
| England and Wales | | 1.08 | | |

*Source: 2001 Census, Standard Tables, Table ST101*

## Map 240 Percentage of residents whose ethnic group was Black Caribbean, 2001

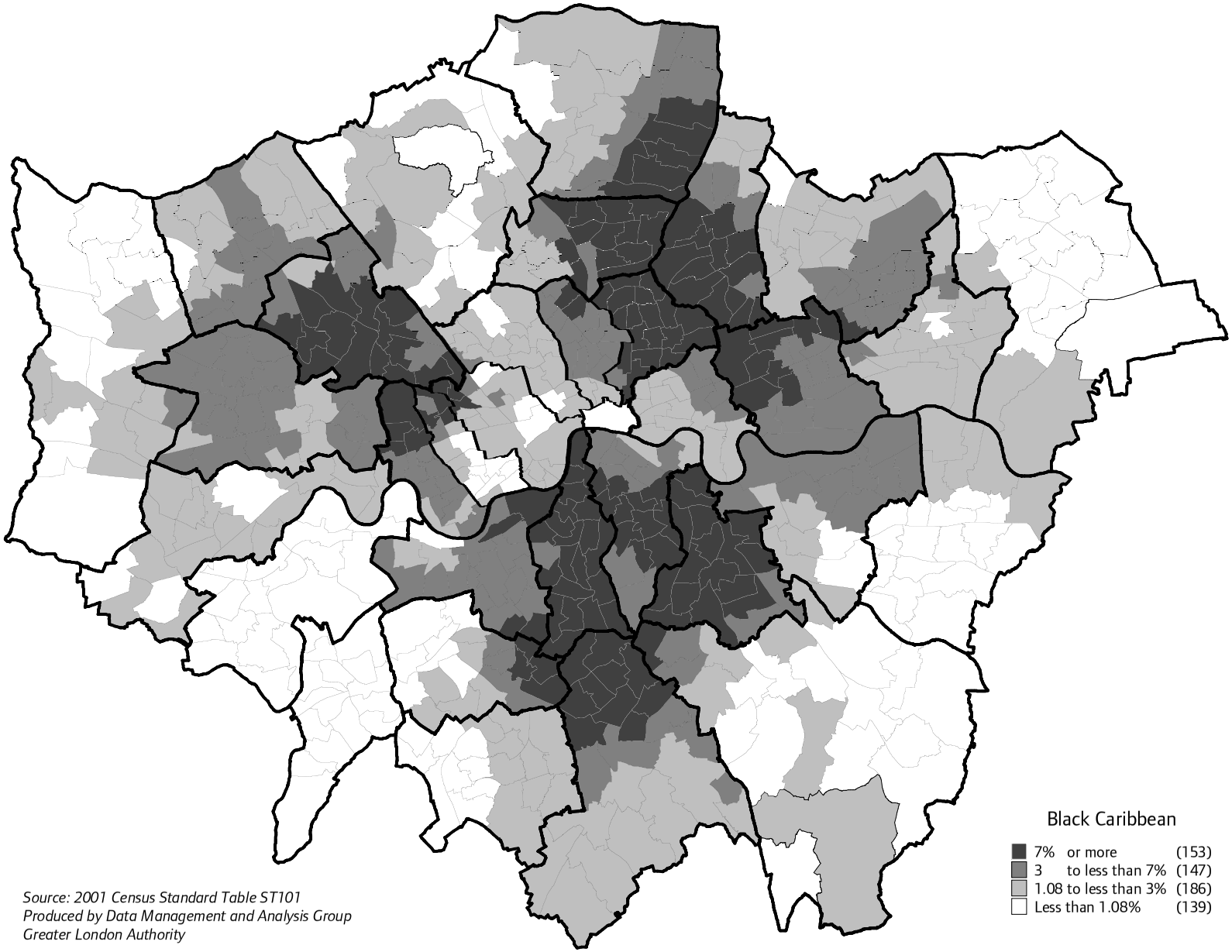


*Source: 2001 Census Standard Table ST101*
*Produced by Data Management and Analysis Group*
*Greater London Authority*

## Table 241 Percentage of residents whose ethnic group was Black African, 2001

| | Ward in the borough with the lowest value | | Ward in the borough with the highest value | |
|---|---|---|---|---|
| City of London | | 1.50 | | |
| Barking and Dagenham | Parsloes | 1.79 | Gascoigne | 12.92 |
| Barnet | High Barnet | 1.17 | Colindale | 12.85 |
| Bexley | St. Mary's | 0.24 | Thamesmead East | 13.15 |
| Brent | Kenton | 3.01 | Stonebridge | 19.95 |
| Bromley | Darwin | 0.06 | Crystal Palace | 5.93 |
| Camden | Hampstead Town | 2.53 | St. Pancras and Somers Town | 10.96 |
| Croydon | Sanderstead | 0.48 | Thornton Heath | 9.25 |
| Ealing | Ealing Broadway | 1.49 | South Acton | 7.01 |
| Enfield | Grange | 0.84 | Edmonton Green | 11.95 |
| Greenwich | Eltham North | 0.87 | Thamesmead Moorings | 16.23 |
| Hackney | Lordship | 5.76 | King's Park | 17.35 |
| Hammersmith and Fulham | Palace Riverside | 1.53 | Wormholt and White City | 11.91 |
| Haringey | Muswell Hill | 2.14 | Northumberland Park | 17.33 |
| Harrow | Pinner South | 0.93 | Roxbourne | 5.88 |
| Havering | Upminster | 0.07 | Brooklands | 1.23 |
| Hillingdon | Ickenham | 0.35 | Townfield | 4.33 |
| Hounslow | Osterley and Spring Grove | 1.31 | Cranford | 4.80 |
| Islington | Highbury East | 3.91 | Finsbury Park | 8.99 |
| Kensington and Chelsea | Queen's Gate | 0.97 | Golborne | 11.83 |
| Kingston upon Thames | Tudor | 0.40 | Norbiton | 1.96 |
| Lambeth | Thurlow Park | 5.51 | Stockwell | 19.96 |
| Lewisham | Grove Park | 3.34 | Evelyn | 25.12 |
| Merton | Village | 0.40 | Pollards Hill | 9.53 |
| Newham | East Ham North | 6.28 | Royal Docks | 20.87 |
| Redbridge | Monkhams | 0.72 | Loxford | 8.29 |
| Richmond upon Thames | Kew | 0.22 | Ham Petersham & Richmond Riverside | 0.82 |
| Southwark | Village | 2.73 | Peckham | 35.65 |
| Sutton | Nonsuch | 0.48 | Beddington South | 2.93 |
| Tower Hamlets | St. Katherine's and Wapping | 1.81 | Bromley-by-Bow | 6.06 |
| Waltham Forest | Chingford Green | 1.19 | Leyton | 12.01 |
| Wandsworth | Thamesfield | 0.77 | Latchmere | 11.55 |
| Westminster | Tachbrook | 1.87 | Westbourne | 7.07 |
| | | | | |
| Inner London | | 8.27 | | |
| Outer London | | 3.41 | | |
| Greater London | | 5.28 | | |
| England and Wales | | 0.92 | | |

*Source: 2001 Census, Standard Tables, Table ST101*

**Map 241 Percentage of residents whose ethnic group was Black African, 2001**

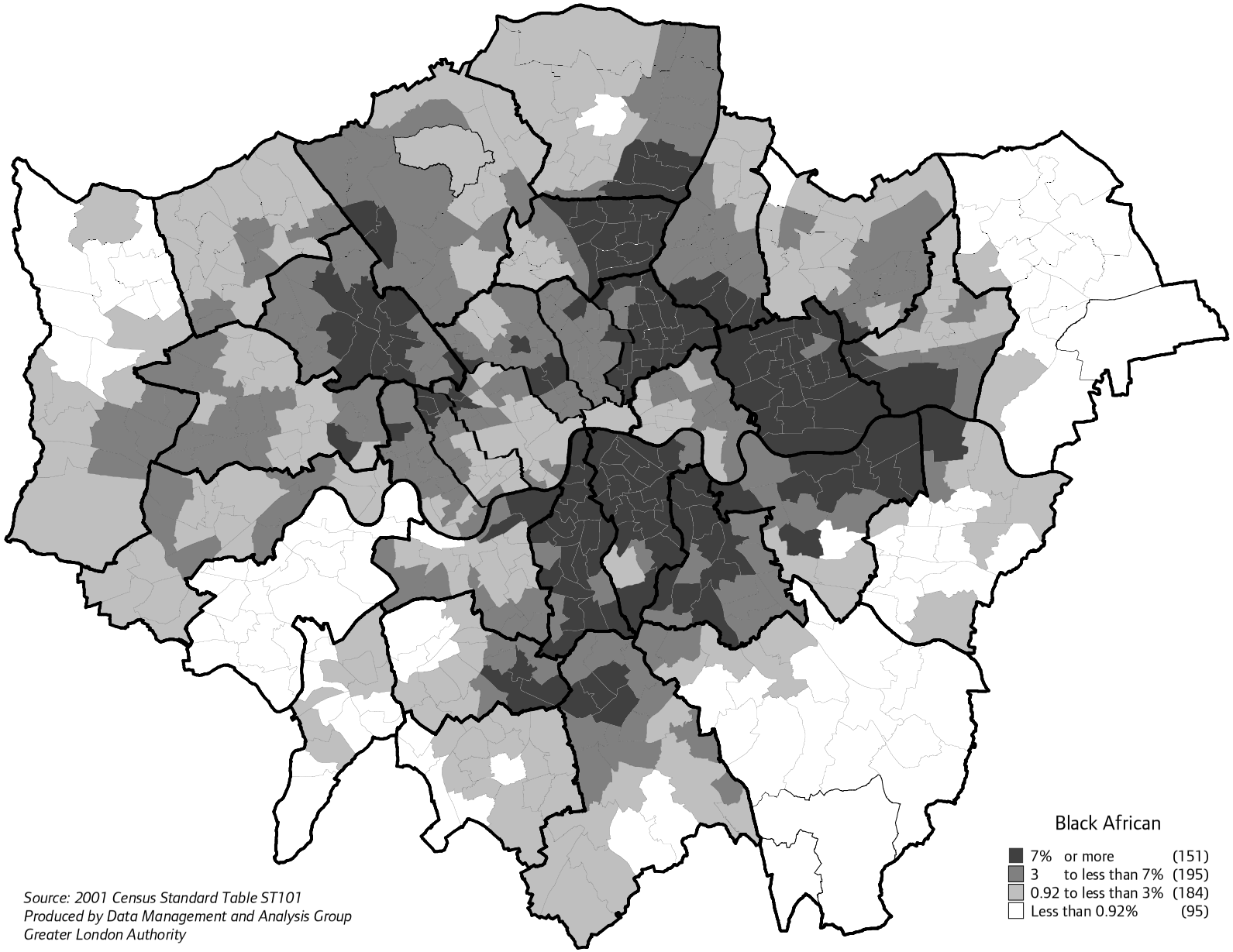


*Source: 2001 Census Standard Table ST101*
*Produced by Data Management and Analysis Group*
*Greater London Authority*

## Table 242 Percentage of residents whose ethnic group was Other Black, 2001

| | Ward in the borough with the lowest value | | Ward in the borough with the highest value | |
|---|---|---|---|---|
| City of London | | 0.33 | | |
| Barking and Dagenham | Eastbrook | 0.06 | Thames | 0.89 |
| Barnet | Garden Suburb | 0.06 | Colindale | 1.36 |
| Bexley | Christchurch | 0.00 | Thamesmead East | 1.08 |
| Brent | Kenton | 0.60 | Harlesden | 4.10 |
| Bromley | Bickley | 0.00 | Crystal Palace | 1.37 |
| Camden | Belsize | 0.28 | Kilburn | 0.75 |
| Croydon | Selsdon and Ballards | 0.13 | Thornton Heath | 2.31 |
| Ealing | Southall Broadway | 0.26 | East Acton | 1.02 |
| Enfield | Grange | 0.10 | Upper Edmonton | 1.82 |
| Greenwich | Eltham North | 0.20 | Woolwich Riverside | 1.39 |
| Hackney | Lordship | 1.28 | King's Park | 3.93 |
| Hammersmith and Fulham | Palace Riverside | 0.16 | Shepherd's Bush Green | 1.96 |
| Haringey | Fortis Green | 0.24 | Tottenham Hale | 2.43 |
| Harrow | Canons | 0.09 | Roxeth | 0.80 |
| Havering | Pettits | 0.02 | Rainham and Wennington | 0.25 |
| Hillingdon | Ickenham | 0.03 | Yeading | 0.52 |
| Hounslow | Hounslow Central | 0.18 | Isleworth | 0.56 |
| Islington | St. Peter's | 0.50 | Tollington | 1.47 |
| Kensington and Chelsea | Queen's Gate | 0.03 | Golborne | 2.37 |
| Kingston upon Thames | St. James | 0.00 | Norbiton | 0.17 |
| Lambeth | Clapham Common | 0.91 | Coldharbour | 3.79 |
| Lewisham | Grove Park | 0.89 | Telegraph Hill | 3.14 |
| Merton | Hillside | 0.07 | Longthornton | 1.64 |
| Newham | East Ham Central | 0.56 | Stratford and New Town | 1.76 |
| Redbridge | Monkhams | 0.00 | Loxford | 1.13 |
| Richmond upon Thames | Hampton | 0.00 | Fulwell and Hampton Hill | 0.22 |
| Southwark | Village | 0.54 | Peckham | 3.58 |
| Sutton | Nonsuch | 0.00 | Beddington South | 0.52 |
| Tower Hamlets | Spitalfields and Banglatown | 0.14 | East India and Lansbury | 0.77 |
| Waltham Forest | Chingford Green | 0.17 | Leyton | 2.95 |
| Wandsworth | Thamesfield | 0.17 | Latchmere | 2.53 |
| Westminster | Knightsbridge and Belgravia | 0.13 | Queen's Park | 2.56 |
| | | | | |
| Inner London | | 1.29 | | |
| Outer London | | 0.56 | | |
| Greater London | | 0.84 | | |
| England and Wales | | 0.18 | | |

*Source: 2001 Census, Standard Tables, Table ST101*

**Map 242 Percentage of residents whose ethnic group was Other Black, 2001**

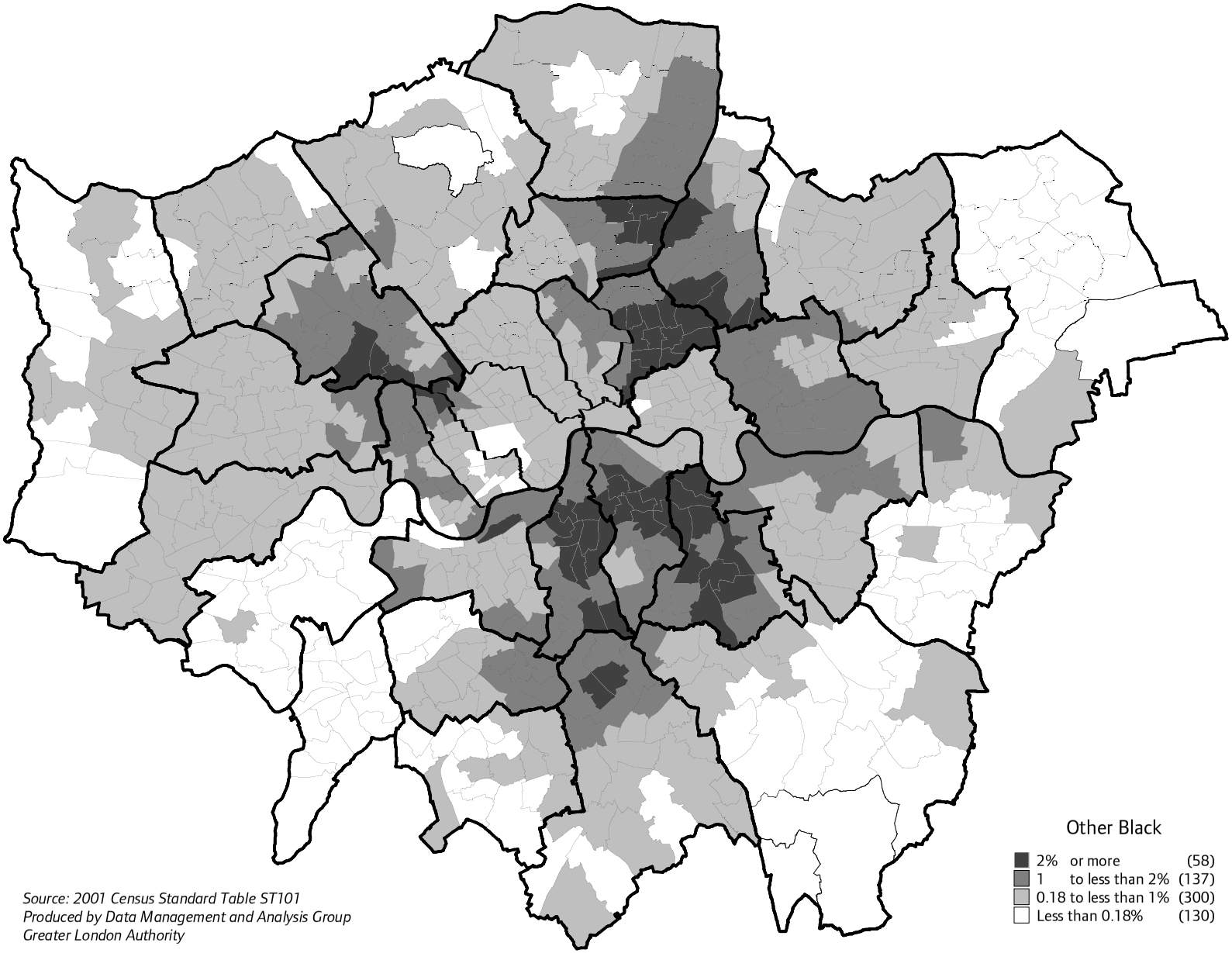


*Source: 2001 Census Standard Table ST101*
*Produced by Data Management and Analysis Group*
*Greater London Authority*

## Table 243 Percentage of residents whose ethnic group was Chinese, 2001

| | Ward in the borough with the lowest value | | Ward in the borough with the highest value | |
|---|---|---|---|---|
| City of London | | 2.10 | | |
| Barking and Dagenham | Alibon | 0.18 | Gascoigne | 1.08 |
| Barnet | East Barnet | 0.80 | Colindale | 4.34 |
| Bexley | St. Michael's | 0.28 | Lesnes Abbey | 2.02 |
| Brent | Stonebridge | 0.40 | Preston | 2.09 |
| Bromley | Darwin | 0.00 | Chislehurst | 1.07 |
| Camden | Highgate | 0.51 | King's Cross | 4.44 |
| Croydon | New Addington | 0.12 | Addiscombe | 1.63 |
| Ealing | Southall Broadway | 0.18 | Hanger Hill | 2.42 |
| Enfield | Enfield Highway | 0.35 | Southgate | 2.59 |
| Greenwich | Coldharbour and New Eltham | 0.55 | Woolwich Common | 2.42 |
| Hackney | Leabridge | 0.25 | Haggerston | 1.87 |
| Hammersmith and Fulham | Palace Riverside | 0.41 | Fulham Reach | 1.45 |
| Haringey | Alexandra | 0.47 | West Green | 2.43 |
| Harrow | Kenton East | 0.50 | Canons | 2.13 |
| Havering | Rainham and Wennington | 0.17 | Emerson Park | 0.83 |
| Hillingdon | Charville | 0.08 | Northwood | 1.40 |
| Hounslow | Bedfont | 0.12 | Hounslow South | 1.70 |
| Islington | Highbury East | 0.73 | Caledonian | 3.81 |
| Kensington and Chelsea | Golborne | 0.38 | Queen's Gate | 3.81 |
| Kingston upon Thames | Chessington North and Hook | 0.57 | Coombe Hill | 2.05 |
| Lambeth | Brixton Hill | 0.42 | Bishop's | 2.29 |
| Lewisham | Whitefoot | 0.52 | Evelyn | 4.68 |
| Merton | Pollards Hill | 0.69 | Lavender Fields | 2.98 |
| Newham | Green Street East | 0.26 | Beckton | 3.05 |
| Redbridge | Chadwell | 0.35 | Bridge | 1.53 |
| Richmond upon Thames | Fulwell and Hampton Hill | 0.23 | Barnes | 1.28 |
| Southwark | Peckham Rye | 0.48 | Peckham | 3.56 |
| Sutton | Beddington North | 0.28 | Sutton West | 1.03 |
| Tower Hamlets | Spitalfields and Banglatown | 0.76 | Millwall | 5.33 |
| Waltham Forest | Hatch Lane | 0.13 | William Morris | 1.19 |
| Wandsworth | Northcote | 0.41 | Graveney | 1.52 |
| Westminster | Queen's Park | 0.69 | West End | 4.60 |
| | | | | |
| Inner London | | 1.41 | | |
| Outer London | | 0.94 | | |
| Greater London | | 1.12 | | |
| England and Wales | | 0.44 | | |

*Source: 2001 Census, Standard Tables, Table ST101*

**Map 243 Percentage of residents whose ethnic group was Chinese, 2001**

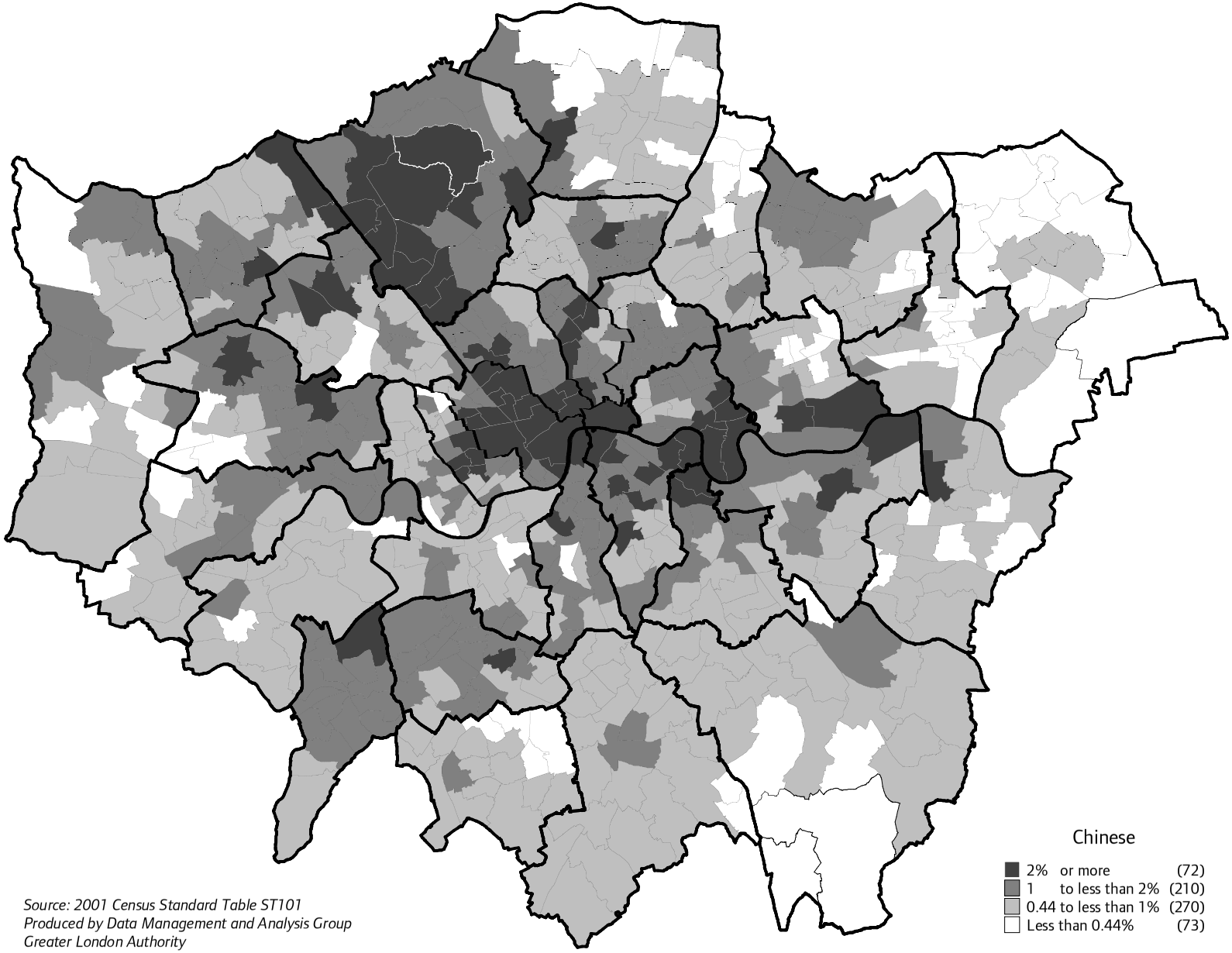


*Source: 2001 Census Standard Table ST101*
*Produced by Data Management and Analysis Group*
*Greater London Authority*

## Table 244 Percentage of residents whose ethnic group was Other, 2001

| | Ward in the borough with the lowest value | | Ward in the borough with the highest value | |
|---|---|---|---|---|
| City of London | | 1.79 | | |
| Barking and Dagenham | Alibon | 0.06 | Abbey | 1.42 |
| Barnet | High Barnet | 0.74 | Totteridge | 5.92 |
| Bexley | Blendon and Penhill | 0.03 | Lesnes Abbey | 1.69 |
| Brent | Wembley Central | 1.25 | Barnhill | 4.06 |
| Bromley | Darwin | 0.06 | Crystal Palace | 0.90 |
| Camden | Kentish Town | 1.49 | Swiss Cottage | 5.13 |
| Croydon | Coulsdon East | 0.27 | Purley | 1.62 |
| Ealing | Northfield | 1.35 | Hanger Hill | 9.97 |
| Enfield | Grange | 0.33 | Upper Edmonton | 1.74 |
| Greenwich | Eltham North | 0.32 | Woolwich Riverside | 2.63 |
| Hackney | Clissold | 1.11 | New River | 2.97 |
| Hammersmith and Fulham | Palace Riverside | 1.08 | College Park and Old Oak | 3.60 |
| Haringey | Muswell Hill | 0.94 | Tottenham Hale | 3.47 |
| Harrow | Belmont | 0.70 | Wealdstone | 2.13 |
| Havering | Havering Park | 0.07 | Brooklands | 0.42 |
| Hillingdon | Harefield | 0.44 | Heathrow Villages | 2.00 |
| Hounslow | Hounslow South | 0.92 | Hounslow Central | 3.84 |
| Islington | St. Mary's | 1.08 | Finsbury Park | 1.97 |
| Kensington and Chelsea | Stanley | 2.38 | Golborne | 6.65 |
| Kingston upon Thames | Chessington North and Hook | 0.70 | Coombe Hill | 5.13 |
| Lambeth | Gipsy Hill | 0.76 | Bishop's | 2.70 |
| Lewisham | Downham | 0.50 | Evelyn | 4.55 |
| Merton | Lower Morden | 0.90 | Village | 3.63 |
| Newham | Royal Docks | 0.47 | Plaistow South | 5.32 |
| Redbridge | Hainault | 0.15 | Newbury | 1.10 |
| Richmond upon Thames | Teddington | 0.84 | Heathfield | 1.99 |
| Southwark | Village | 0.52 | Cathedrals | 2.34 |
| Sutton | Wallington North | 0.30 | Sutton South | 1.76 |
| Tower Hamlets | Spitalfields and Banglatown | 0.66 | East India and Lansbury | 1.90 |
| Waltham Forest | Endlebury | 0.18 | High Street | 1.89 |
| Wandsworth | Northcote | 0.55 | West Hill | 2.50 |
| Westminster | Warwick | 1.85 | Regent's Park | 6.61 |
| | | | | |
| Inner London | | 1.95 | | |
| Outer London | | 1.34 | | |
| Greater London | | 1.58 | | |
| England and Wales | | 0.42 | | |

*Source: 2001 Census, Standard Tables, Table ST101*

## Map 244 Percentage of residents whose ethnic group was Other, 2001

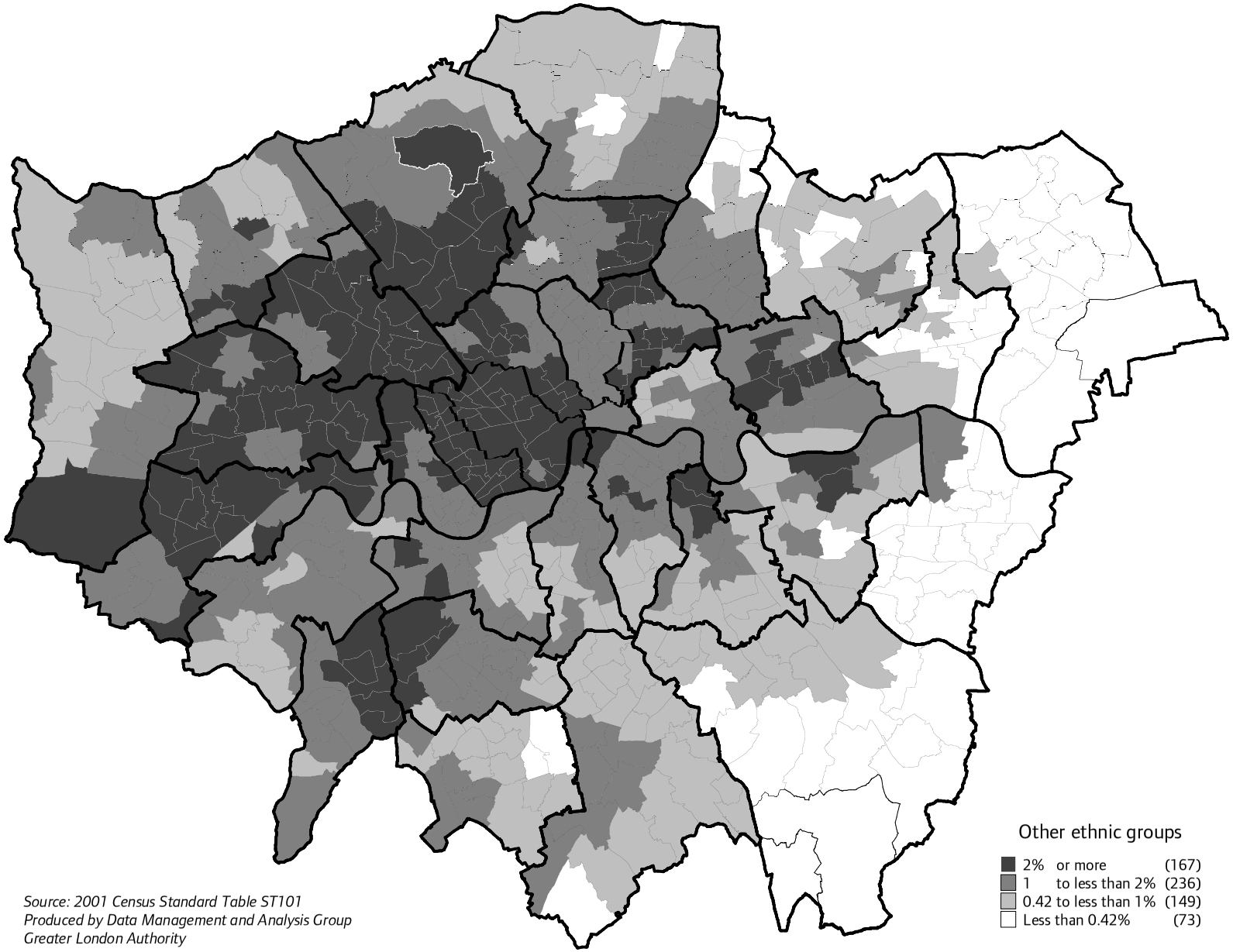


*Source: 2001 Census Standard Table ST101*
*Produced by Data Management and Analysis Group*
*Greater London Authority*

## Table 245 Percentage of residents whose religion was Christian, 2001

| | Ward in the borough with the lowest value | | Ward in the borough with the highest value | |
|---|---|---|---|---|
| City of London | | 55.01 | | |
| Barking and Dagenham | Abbey | 49.89 | Eastbrook | 75.42 |
| Barnet | Edgware | 27.79 | Underhill | 64.91 |
| Bexley | Erith | 64.09 | Blendon and Penhill | 78.12 |
| Brent | Kenton | 31.54 | Harlesden | 62.95 |
| Bromley | Crystal Palace | 60.35 | Petts Wood and Knoll | 77.98 |
| Camden | King's Cross | 40.89 | Gospel Oak | 52.64 |
| Croydon | West Thornton | 50.69 | Coulsdon East | 76.08 |
| Ealing | Southall Broadway | 15.90 | Northolt West End | 62.60 |
| Enfield | Bowes | 53.86 | Town | 74.90 |
| Greenwich | Woolwich Common | 52.32 | Coldharbour and New Eltham | 71.47 |
| Hackney | Cazenove | 31.99 | Wick | 58.28 |
| Hammersmith and Fulham | Avonmore and Brook Green | 58.64 | Palace Riverside | 72.35 |
| Haringey | Seven Sisters | 44.29 | White Hart Lane | 56.88 |
| Harrow | Canons | 26.80 | Pinner South | 58.50 |
| Havering | Gooshays | 68.93 | Cranham | 81.75 |
| Hillingdon | Barnhill | 47.15 | Ickenham | 75.02 |
| Hounslow | Heston East | 31.47 | Bedfont | 66.03 |
| Islington | Finsbury Park | 49.16 | Canonbury | 59.61 |
| Kensington and Chelsea | Golborne | 54.18 | Royal Hospital | 71.10 |
| Kingston upon Thames | St. Mark's | 55.39 | Chessington South | 74.34 |
| Lambeth | Herne Hill | 54.01 | Prince's | 64.48 |
| Lewisham | Brockley | 56.02 | Whitefoot | 68.92 |
| Merton | Graveney | 54.59 | Lower Morden | 74.40 |
| Newham | Green Street West | 21.22 | Canning Town South | 68.37 |
| Redbridge | Cranbrook | 31.89 | Hainault | 70.22 |
| Richmond upon Thames | Twickenham Riverside | 61.94 | Hampton | 69.95 |
| Southwark | Chaucer | 54.87 | South Bermondsey | 66.65 |
| Sutton | Sutton Central | 66.24 | Nonsuch | 75.75 |
| Tower Hamlets | Spitalfields and Banglatown | 18.26 | Bow East | 56.93 |
| Waltham Forest | Leytonstone | 46.55 | Chingford Green | 73.46 |
| Wandsworth | Tooting | 49.92 | Wandsworth Common | 68.52 |
| Westminster | Abbey Road | 44.99 | Tachbrook | 66.14 |
| | | | | |
| Inner London | | 54.57 | | |
| Outer London | | 60.52 | | |
| Greater London | | 58.23 | | |
| England and Wales | | 71.75 | | |

*Source: 2001 Census Area Statistics, Table CAS103*

## Map 245 Percentage of residents whose religion was Christian, 2001

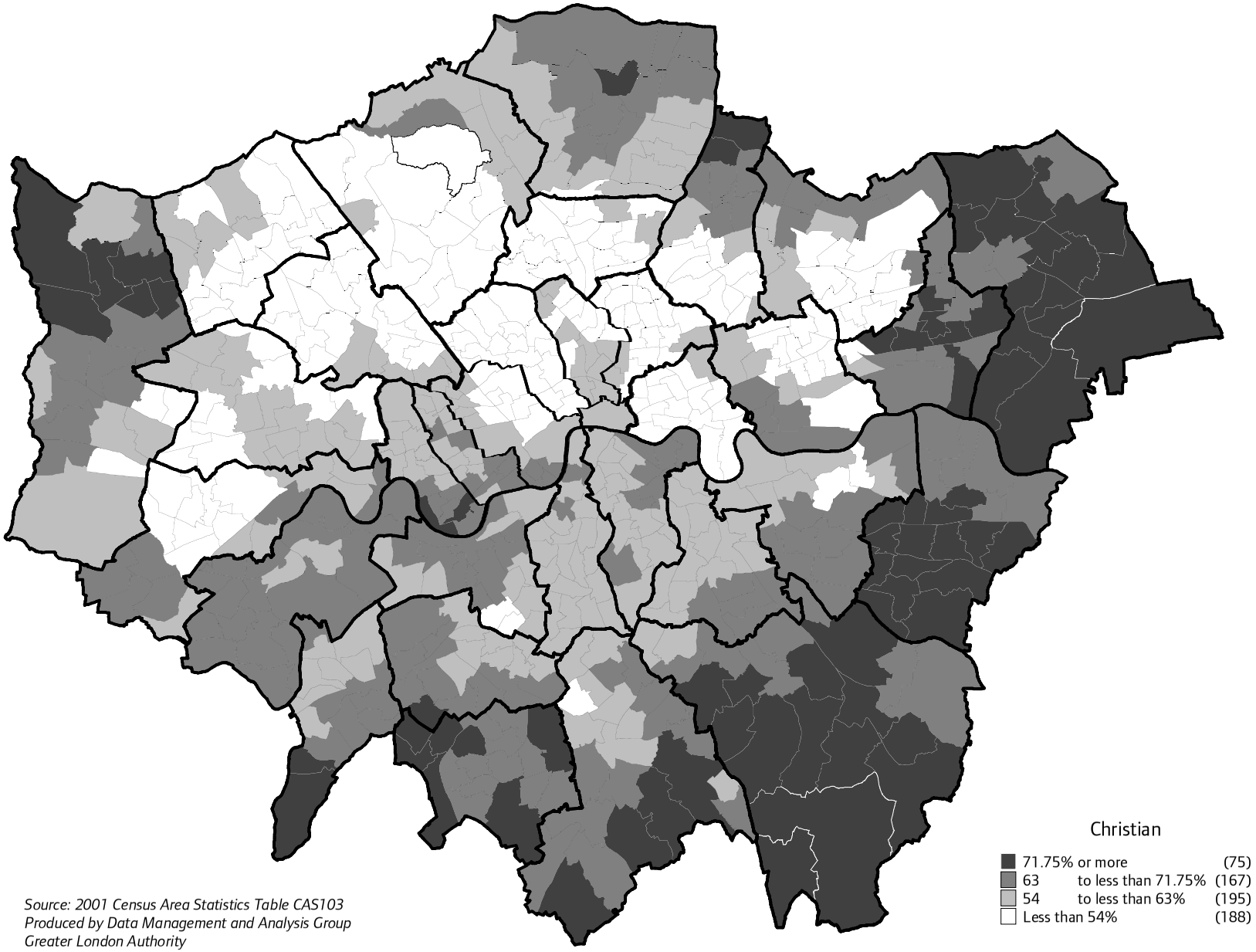


*Source: 2001 Census Area Statistics Table CAS103*
*Produced by Data Management and Analysis Group*
*Greater London Authority*

## Table 246 Percentage of residents whose religion was Buddhist, 2001

| | Ward in the borough with the lowest value | | Ward in the borough with the highest value | |
|---|---|---|---|---|
| City of London | | 0.58 | | |
| Barking and Dagenham | Alibon | 0.03 | Abbey | 0.66 |
| Barnet | Oakleigh | 0.50 | Totteridge | 2.51 |
| Bexley | Colyers | 0.08 | Lesnes Abbey | 1.69 |
| Brent | Stonebridge | 0.45 | Barnhill | 1.96 |
| Bromley | Biggin Hill | 0.09 | Crystal Palace | 0.58 |
| Camden | Regent's Park | 0.89 | King's Cross | 2.10 |
| Croydon | Ashburton | 0.15 | Fairfield | 1.06 |
| Ealing | Norwood Green | 0.25 | Hanger Hill | 3.61 |
| Enfield | Jubilee | 0.14 | Palmers Green | 1.03 |
| Greenwich | Coldharbour and New Eltham | 0.31 | Woolwich Common | 2.21 |
| Hackney | Leabridge | 0.51 | Dalston | 1.79 |
| Hammersmith and Fulham | Parsons Green and Walham | 0.40 | Avonmore and Brook Green | 1.00 |
| Haringey | Alexandra | 0.63 | Tottenham Green | 1.43 |
| Harrow | Stanmore Park | 0.17 | Edgware | 1.11 |
| Havering | Havering Park | 0.07 | Harold Wood | 0.36 |
| Hillingdon | Charville | 0.12 | Northwood | 0.71 |
| Hounslow | Bedfont | 0.28 | Turnham Green | 1.61 |
| Islington | Mildmay | 0.74 | Caledonian | 1.50 |
| Kensington and Chelsea | Golborne | 0.68 | Queen's Gate | 2.01 |
| Kingston upon Thames | Chessington North and Hook | 0.19 | Coombe Vale | 1.25 |
| Lambeth | Knight's Hill | 0.55 | Larkhall | 1.26 |
| Lewisham | Downham | 0.28 | Evelyn | 4.42 |
| Merton | Lower Morden | 0.23 | Village | 1.82 |
| Newham | Royal Docks | 0.24 | Beckton | 1.42 |
| Redbridge | Hainault | 0.06 | Wanstead | 0.76 |
| Richmond upon Thames | Heathfield | 0.39 | North Richmond | 1.11 |
| Southwark | Peckham Rye | 0.64 | Peckham | 2.03 |
| Sutton | St. Helier | 0.18 | Cheam | 0.82 |
| Tower Hamlets | St. Dunstan's and Stepney Green | 0.44 | Millwall | 2.14 |
| Waltham Forest | Hale End and Highams Park | 0.18 | Leytonstone | 0.87 |
| Wandsworth | Nightingale | 0.40 | West Hill | 1.43 |
| Westminster | Churchill | 0.64 | Regent's Park | 2.32 |
| | | | | |
| Inner London | | 1.00 | | |
| Outer London | | 0.61 | | |
| Greater London | | 0.76 | | |
| England and Wales | | 0.28 | | |

*Source: 2001 Census Area Statistics, Table CAS103*

## Map 246 Percentage of residents whose religion was Buddhist, 2001

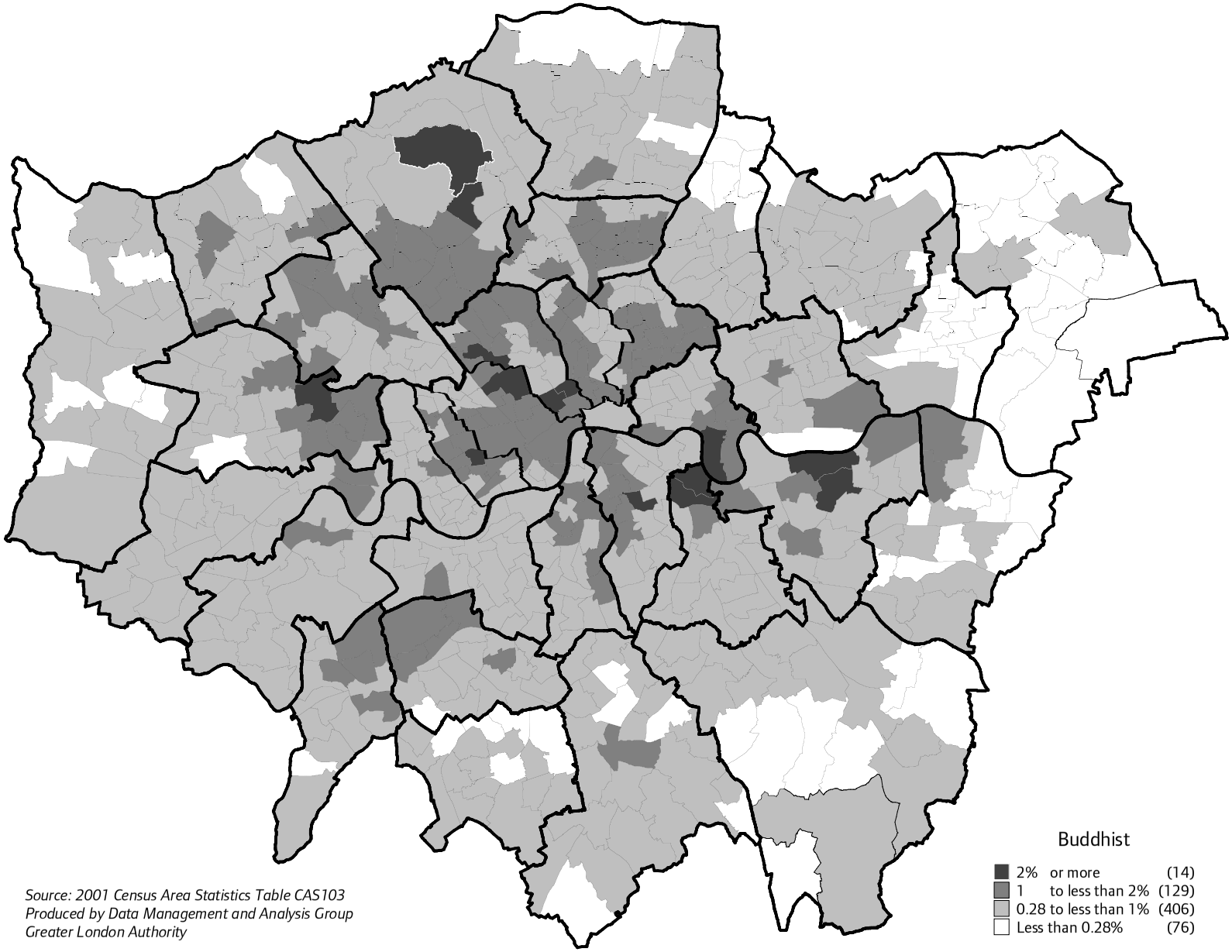


*Source: 2001 Census Area Statistics Table CAS103*
*Produced by Data Management and Analysis Group*
*Greater London Authority*

## Table 247 Percentage of residents whose religion was Hindu, 2001

| | Ward in the borough with the lowest value | | Ward in the borough with the highest value | |
|---|---|---|---|---|
| City of London | | 1.52 | | |
| Barking and Dagenham | Alibon | 0.13 | Abbey | 3.89 |
| Barnet | High Barnet | 2.38 | West Hendon | 14.18 |
| Bexley | Crayford | 0.43 | St. Mary's | 1.31 |
| Brent | Kilburn | 3.01 | Wembley Central | 38.86 |
| Bromley | Biggin Hill | 0.30 | Bickley | 2.29 |
| Camden | Highgate | 0.73 | Bloomsbury | 3.23 |
| Croydon | New Addington | 0.72 | West Thornton | 16.22 |
| Ealing | Southfield | 1.51 | Southall Broadway | 20.35 |
| Enfield | Chase | 1.01 | Bowes | 7.65 |
| Greenwich | Eltham West | 0.56 | Glyndon | 5.35 |
| Hackney | Lordship | 0.40 | Leabridge | 1.71 |
| Hammersmith and Fulham | Parsons Green and Walham | 0.57 | College Park and Old Oak | 1.69 |
| Haringey | Crouch End | 0.85 | Bounds Green | 3.72 |
| Harrow | Pinner | 9.01 | Kenton East | 42.64 |
| Havering | St. Andrew's | 0.32 | Emerson Park | 2.98 |
| Hillingdon | Harefield | 1.48 | Barnhill | 10.90 |
| Hounslow | Chiswick Homefields | 1.28 | Hounslow Heath | 17.61 |
| Islington | Canonbury | 0.52 | Holloway | 1.59 |
| Kensington and Chelsea | Norland | 0.42 | Queen's Gate | 1.62 |
| Kingston upon Thames | Chessington South | 1.06 | St. James | 9.52 |
| Lambeth | Vassall | 0.34 | Streatham South | 6.76 |
| Lewisham | Telegraph Hill | 0.76 | Lewisham Central | 2.63 |
| Merton | Hillside | 1.93 | Graveney | 13.28 |
| Newham | Canning Town North | 0.90 | Green Street East | 17.67 |
| Redbridge | Hainault | 1.43 | Newbury | 14.09 |
| Richmond upon Thames | Teddington | 0.74 | Heathfield | 3.75 |
| Southwark | Faraday | 0.22 | Chaucer | 2.30 |
| Sutton | The Wrythe | 1.14 | Cheam | 3.46 |
| Tower Hamlets | Weavers | 0.49 | Whitechapel | 1.13 |
| Waltham Forest | Chingford Green | 0.47 | William Morris | 4.11 |
| Wandsworth | Shaftesbury | 0.80 | Tooting | 9.06 |
| Westminster | Churchill | 0.62 | Regent's Park | 4.55 |
| | | | | |
| Inner London | | 1.90 | | |
| Outer London | | 5.44 | | |
| Greater London | | 4.07 | | |
| England and Wales | | 1.06 | | |

*Source: 2001 Census Area Statistics, Table CAS103*

## Map 247 Percentage of residents whose religion was Hindu, 2001

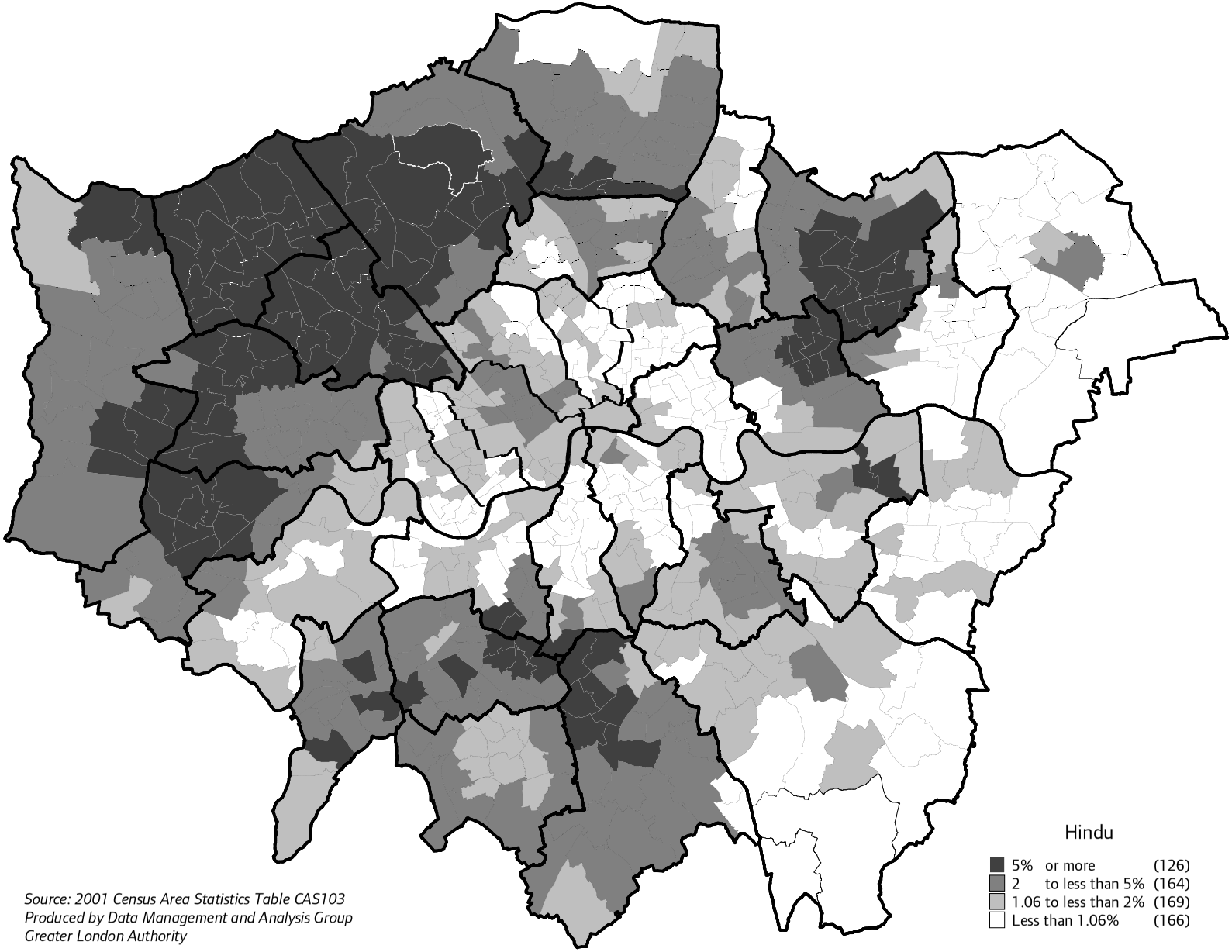


*Source: 2001 Census Area Statistics Table CAS103*
*Produced by Data Management and Analysis Group*
*Greater London Authority*

## Table 248 Percentage of residents whose religion was Jewish, 2001

| | Ward in the borough with the lowest value | | Ward in the borough with the highest value | |
|---|---|---|---|---|
| City of London | | 3.15 | | |
| Barking and Dagenham | Eastbury | 0.10 | Chadwell Heath | 0.65 |
| Barnet | Burnt Oak | 1.61 | Garden Suburb | 37.07 |
| Bexley | St. Michael's | 0.03 | Longlands | 0.42 |
| Brent | Harlesden | 0.32 | Kenton | 11.00 |
| Bromley | Biggin Hill | 0.12 | Bickley | 0.82 |
| Camden | St. Pancras and Somers Town | 0.82 | Frognal and Fitzjohns | 17.06 |
| Croydon | Fieldway | 0.08 | Fairfield | 0.82 |
| Ealing | Southall Broadway | 0.05 | Hanger Hill | 1.63 |
| Enfield | Lower Edmonton | 0.25 | Cockfosters | 11.66 |
| Greenwich | Eltham West | 0.08 | Blackheath Westcombe | 0.62 |
| Hackney | Chatham | 0.72 | Springfield | 23.50 |
| Hammersmith and Fulham | College Park and Old Oak | 0.20 | Palace Riverside | 1.60 |
| Haringey | Northumberland Park | 0.20 | Seven Sisters | 10.25 |
| Harrow | Roxeth | 0.38 | Canons | 35.88 |
| Havering | South Hornchurch | 0.21 | Squirrel's Heath | 1.15 |
| Hillingdon | Pinkwell | 0.08 | Northwood | 7.56 |
| Hounslow | Cranford | 0.03 | Turnham Green | 1.25 |
| Islington | Tollington | 0.71 | St. George's | 1.78 |
| Kensington and Chelsea | Golborne | 0.47 | Holland | 4.97 |
| Kingston upon Thames | Chessington South | 0.06 | Coombe Hill | 1.99 |
| Lambeth | Vassall | 0.24 | Streatham Wells | 0.87 |
| Lewisham | Whitefoot | 0.10 | Forest Hill | 0.49 |
| Merton | Longthornton | 0.06 | Village | 2.55 |
| Newham | East Ham North | 0.03 | Forest Gate North | 0.49 |
| Redbridge | Clementswood | 0.27 | Barkingside | 21.08 |
| Richmond upon Thames | Heathfield | 0.14 | South Richmond | 1.77 |
| Southwark | Livesey | 0.06 | Village | 1.15 |
| Sutton | Beddington North | 0.06 | Belmont | 1.13 |
| Tower Hamlets | East India and Lansbury | 0.32 | Whitechapel | 2.35 |
| Waltham Forest | Higham Hill | 0.30 | Endlebury | 1.26 |
| Wandsworth | Tooting | 0.18 | Nightingale | 2.36 |
| Westminster | Queen's Park | 0.57 | Abbey Road | 16.45 |
| | | | | |
| Inner London | | 1.78 | | |
| Outer London | | 2.28 | | |
| Greater London | | 2.09 | | |
| England and Wales | | 0.50 | | |

*Source: 2001 Census Area Statistics, Table CAS103*

## Map 248 Percentage of residents whose religion was Jewish, 2001

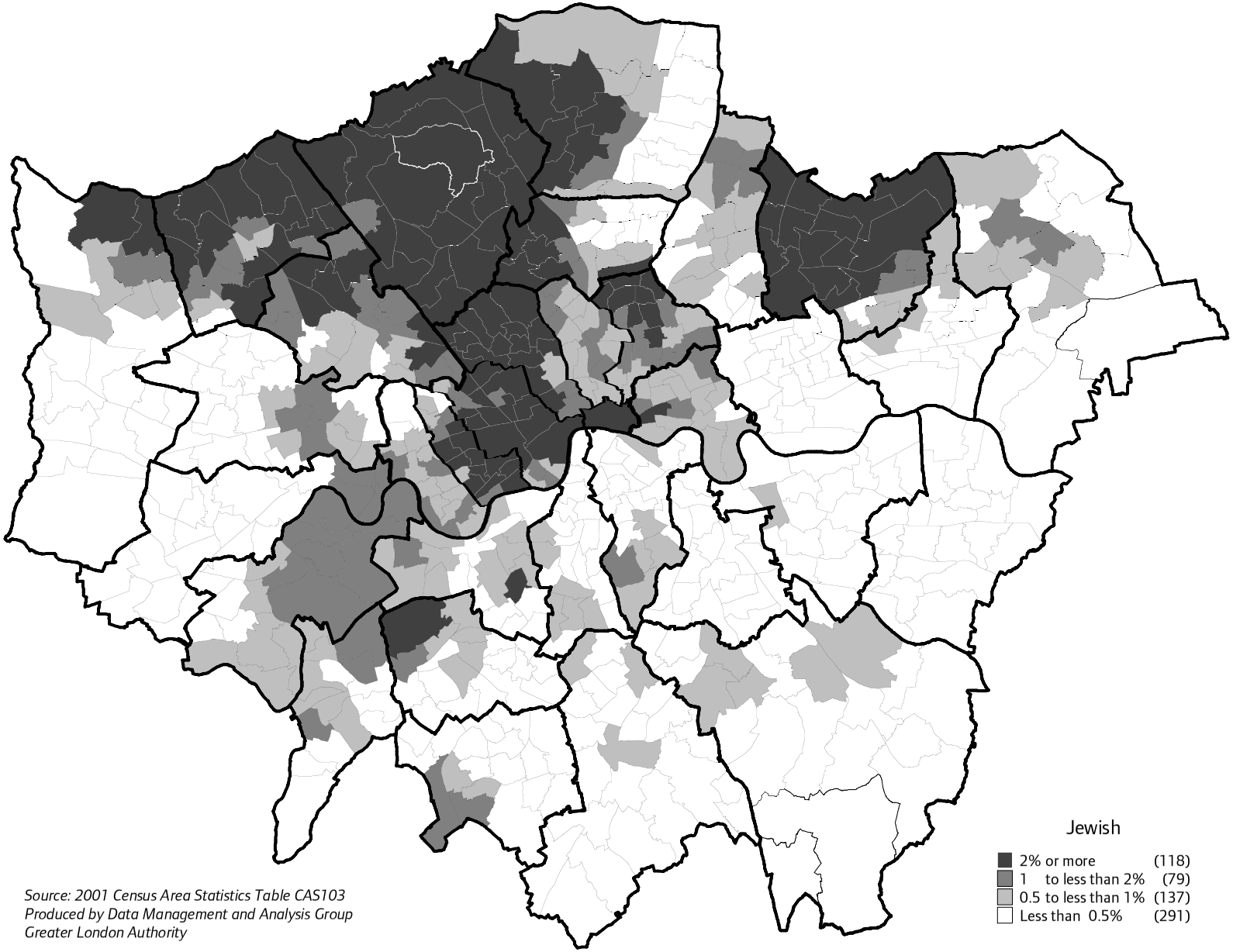


*Source: 2001 Census Area Statistics Table CAS103*
*Produced by Data Management and Analysis Group*
*Greater London Authority*

## Table 249 Percentage of residents whose religion was Muslim, 2001

| | Ward in the borough with the lowest value | | Ward in the borough with the highest value | |
|---|---|---|---|---|
| City of London | | 5.61 | | |
| Barking and Dagenham | Alibon | 1.25 | Abbey | 21.06 |
| Barnet | High Barnet | 2.60 | West Hendon | 11.71 |
| Bexley | Crayford | 0.60 | Lesnes Abbey | 2.81 |
| Brent | Queens Park | 6.08 | Dollis Hill | 16.97 |
| Bromley | Darwin | 0.32 | Penge and Cator | 4.28 |
| Camden | Hampstead Town | 3.41 | St. Pancras and Somers Town | 22.90 |
| Croydon | Coulsdon East | 1.08 | West Thornton | 12.93 |
| Ealing | Northfield | 3.53 | Southall Broadway | 18.86 |
| Enfield | Town | 2.00 | Edmonton Green | 18.19 |
| Greenwich | Eltham North | 1.37 | Woolwich Common | 7.54 |
| Hackney | Lordship | 8.55 | Leabridge | 21.04 |
| Hammersmith and Fulham | Palace Riverside | 2.55 | Wormholt and White City | 12.35 |
| Haringey | Muswell Hill | 2.91 | Tottenham Hale | 16.74 |
| Harrow | Pinner South | 3.43 | Edgware | 10.05 |
| Havering | Cranham | 0.36 | Emerson Park | 1.76 |
| Hillingdon | Harefield | 0.99 | Townfield | 9.95 |
| Hounslow | Chiswick Homefields | 3.81 | Hounslow Heath | 16.80 |
| Islington | St. George's | 5.78 | Finsbury Park | 11.78 |
| Kensington and Chelsea | Stanley | 3.39 | Golborne | 21.28 |
| Kingston upon Thames | Chessington South | 1.49 | Coombe Hill | 9.91 |
| Lambeth | Gipsy Hill | 3.13 | Streatham South | 9.93 |
| Lewisham | Lee Green | 2.99 | Evelyn | 7.31 |
| Merton | Lower Morden | 2.77 | Graveney | 10.73 |
| Newham | Custom House | 7.32 | Green Street West | 47.27 |
| Redbridge | Monkhams | 2.52 | Clementswood | 31.40 |
| Richmond upon Thames | Hampton | 1.12 | Heathfield | 4.21 |
| Southwark | Village | 2.12 | Chaucer | 12.91 |
| Sutton | Carshalton Central | 1.29 | Sutton South | 3.91 |
| Tower Hamlets | Bow East | 13.25 | Spitalfields and Banglatown | 61.83 |
| Waltham Forest | Chingford Green | 2.20 | Markhouse | 25.27 |
| Wandsworth | Thamesfield | 1.41 | Tooting | 11.90 |
| Westminster | Tachbrook | 5.68 | Church Street | 27.37 |
| | | | | |
| Inner London | | 11.67 | | |
| Outer London | | 6.45 | | |
| Greater London | | 8.46 | | |
| England and Wales | | 2.97 | | |

*Source: 2001 Census Area Statistics, Table CAS103*

## Map 249 Percentage of residents whose religion was Muslim, 2001

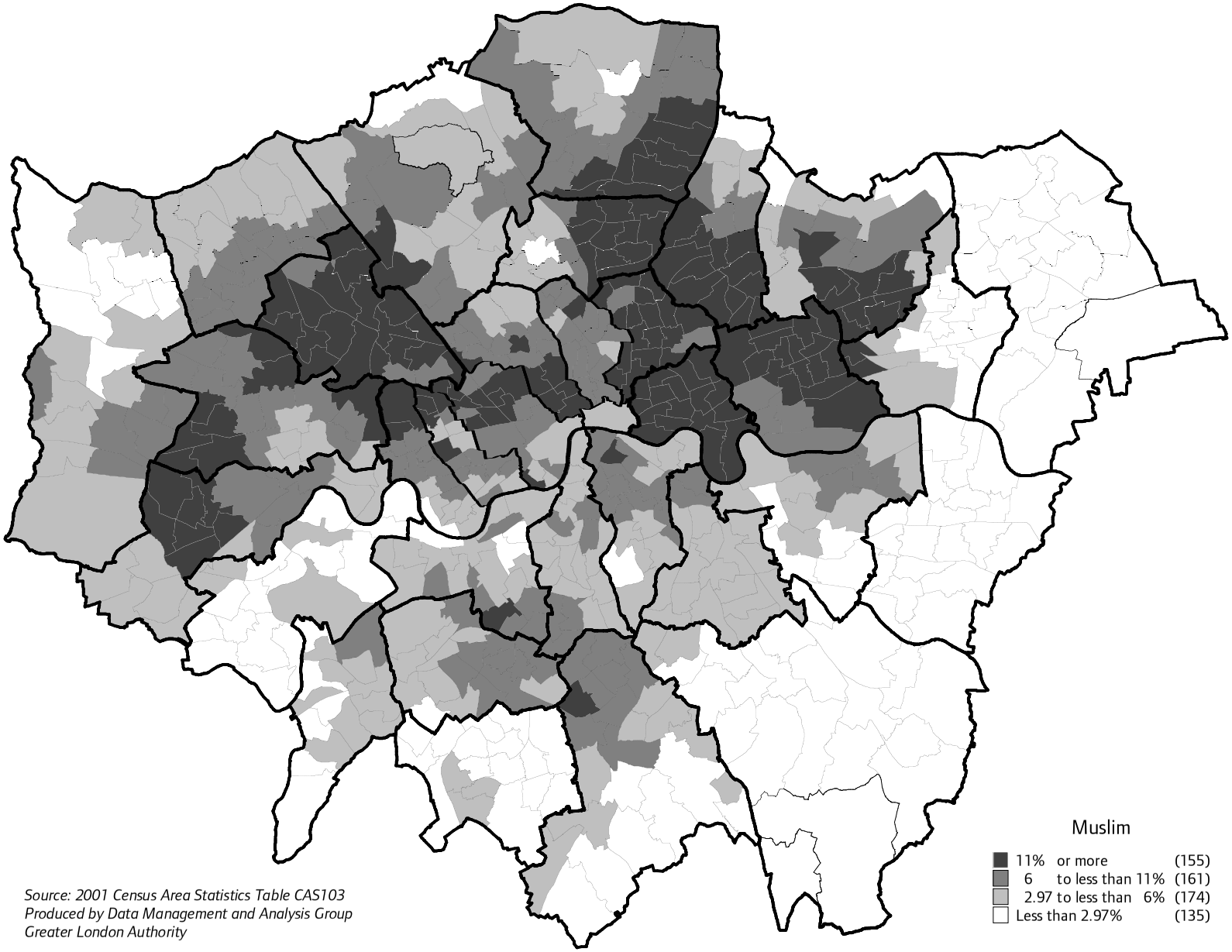


*Source: 2001 Census Area Statistics Table CAS103*
*Produced by Data Management and Analysis Group*
*Greater London Authority*

## Table 250 Percentage of residents whose religion was Sikh, 2001

| | Ward in the borough with the lowest value | | Ward in the borough with the highest value | |
|---|---|---|---|---|
| City of London | | 0.22 | | |
| Barking and Dagenham | Mayesbrook | 0.10 | Abbey | 4.97 |
| Barnet | Burnt Oak | 0.13 | Woodhouse | 0.68 |
| Bexley | Cray Meadows | 0.18 | Belvedere | 4.67 |
| Brent | Kensal Green | 0.06 | Northwick Park | 3.15 |
| Bromley | Darwin | 0.06 | Farnborough and Crofton | 0.39 |
| Camden | Cantelowes | 0.07 | Bloomsbury | 0.55 |
| Croydon | Coulsdon East | 0.07 | West Thornton | 1.07 |
| Ealing | Southfield | 0.55 | Southall Green | 39.52 |
| Enfield | Turkey Street | 0.07 | Bowes | 0.67 |
| Greenwich | Eltham West | 0.36 | Plumstead | 6.92 |
| Hackney | Hoxton | 0.26 | Leabridge | 1.41 |
| Hammersmith and Fulham | Palace Riverside | 0.04 | Hammersmith Broadway | 0.31 |
| Haringey | Highgate | 0.09 | Seven Sisters | 0.67 |
| Harrow | Stanmore Park | 0.22 | Rayners Lane | 2.70 |
| Havering | Gooshays | 0.10 | Rainham and Wennington | 1.81 |
| Hillingdon | Harefield | 0.18 | Pinkwell | 17.03 |
| Hounslow | Chiswick Homefields | 0.51 | Heston East | 25.09 |
| Islington | Canonbury | 0.10 | Highbury East | 0.74 |
| Kensington and Chelsea | Cremorne | 0.03 | Redcliffe | 0.41 |
| Kingston upon Thames | Chessington North and Hook | 0.07 | Coombe Hill | 1.11 |
| Lambeth | Prince's | 0.03 | Streatham South | 0.48 |
| Lewisham | Downham | 0.06 | Grove Park | 0.39 |
| Merton | Lower Morden | 0.04 | Graveney | 0.81 |
| Newham | Canning Town South | 0.23 | East Ham North | 8.47 |
| Redbridge | Bridge | 0.36 | Seven Kings | 13.50 |
| Richmond upon Thames | South Richmond | 0.16 | Heathfield | 2.89 |
| Southwark | College | 0.09 | Newington | 0.68 |
| Sutton | St. Helier | 0.00 | Beddington South | 0.29 |
| Tower Hamlets | Weavers | 0.11 | Bow West | 0.77 |
| Waltham Forest | Valley | 0.03 | Grove Green | 1.92 |
| Wandsworth | Thamesfield | 0.06 | Tooting | 0.64 |
| Westminster | Tachbrook | 0.00 | Marylebone High Street | 0.45 |
| | | | | |
| Inner London | | 0.51 | | |
| Outer London | | 2.04 | | |
| Greater London | | 1.45 | | |
| England and Wales | | 0.63 | | |

*Source: 2001 Census Area Statistics, Table CAS103*

## Map 250 Percentage of residents whose religion was Sikh, 2001

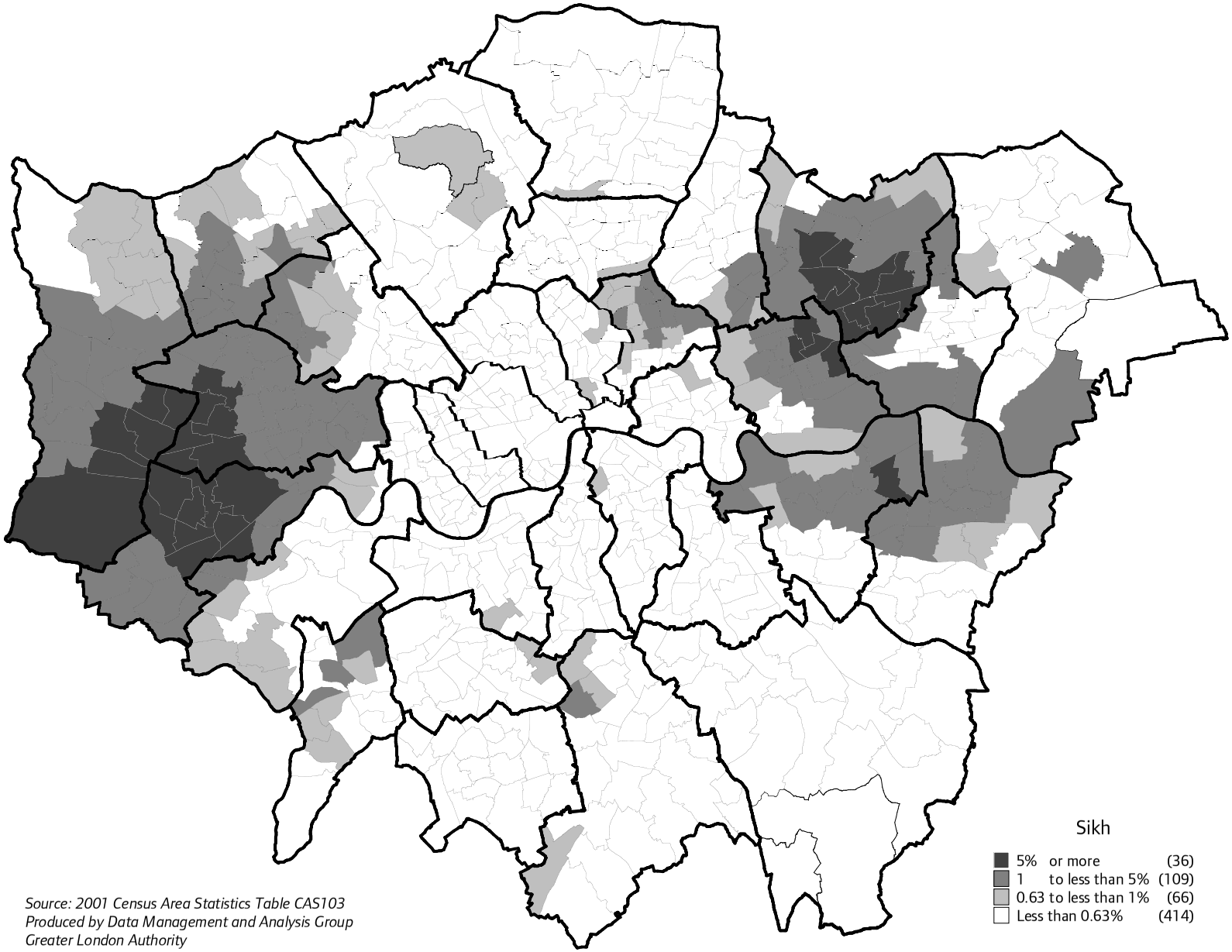


*Source: 2001 Census Area Statistics Table CAS103*
*Produced by Data Management and Analysis Group*
*Greater London Authority*

## Table 251 Percentage of residents whose religion was Other, 2001

| | Ward in the borough with the lowest value | | Ward in the borough with the highest value | |
|---|---|---|---|---|
| City of London | | 0.70 | | |
| Barking and Dagenham | Longbridge | 0.00 | Village | 0.35 |
| Barnet | Colindale | 0.49 | West Finchley | 2.25 |
| Bexley | St. Mary's | 0.09 | Erith | 0.47 |
| Brent | Dudden Hill | 0.25 | Kenton | 5.31 |
| Bromley | Biggin Hill | 0.13 | Cray Valley East | 0.59 |
| Camden | Regent's Park | 0.35 | Gospel Oak | 0.92 |
| Croydon | Coulsdon East | 0.22 | West Thornton | 1.78 |
| Ealing | Northolt West End | 0.14 | North Greenford | 0.90 |
| Enfield | Enfield Highway | 0.26 | Bowes | 2.11 |
| Greenwich | Thamesmead Moorings | 0.10 | Greenwich West | 0.45 |
| Hackney | Wick | 0.32 | Hackney Downs | 0.95 |
| Hammersmith and Fulham | Town | 0.24 | North End | 0.70 |
| Haringey | Northumberland Park | 0.33 | Muswell Hill | 0.88 |
| Harrow | Roxbourne | 0.96 | Kenton West | 6.61 |
| Havering | Pettits | 0.09 | Harold Wood | 0.37 |
| Hillingdon | Botwell | 0.20 | Northwood | 0.94 |
| Hounslow | Isleworth | 0.21 | Hounslow Central | 1.12 |
| Islington | Holloway | 0.27 | St. George's | 0.75 |
| Kensington and Chelsea | Stanley | 0.36 | Colville | 1.14 |
| Kingston upon Thames | Chessington North and Hook | 0.15 | St. Mark's | 0.69 |
| Lambeth | Gipsy Hill | 0.26 | Streatham Wells | 0.71 |
| Lewisham | Downham | 0.22 | Brockley | 0.67 |
| Merton | Lower Morden | 0.14 | Abbey | 0.62 |
| Newham | East Ham Central | 0.10 | Stratford and New Town | 0.44 |
| Redbridge | Fairlop | 0.17 | Valentines | 0.89 |
| Richmond upon Thames | West Twickenham | 0.20 | Kew | 0.65 |
| Southwark | Village | 0.19 | Camberwell Green | 0.51 |
| Sutton | Stonecot | 0.10 | Sutton Central | 0.42 |
| Tower Hamlets | Shadwell | 0.17 | Bow East | 0.45 |
| Waltham Forest | Endlebury | 0.12 | William Morris | 0.63 |
| Wandsworth | West Putney | 0.20 | West Hill | 0.51 |
| Westminster | Churchill | 0.32 | West End | 0.90 |
| | | | | |
| Inner London | | 0.44 | | |
| Outer London | | 0.55 | | |
| Greater London | | 0.51 | | |
| England and Wales | | 0.29 | | |

*Source: 2001 Census Area Statistics, Table CAS103*

## Map 251 Percentage of residents whose religion was Other, 2001

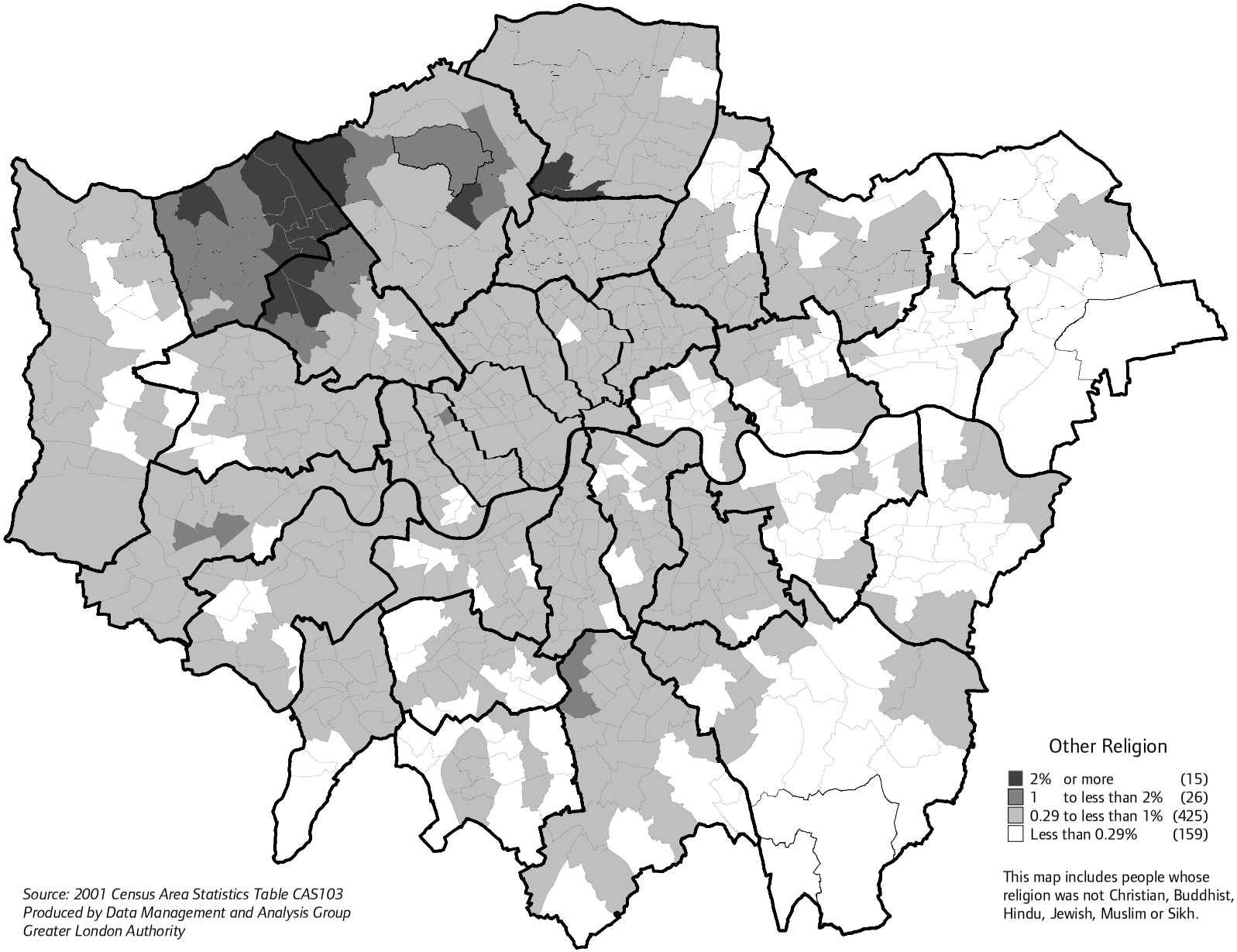


This map includes people whose religion was not Christian, Buddhist, Hindu, Jewish, Muslim or Sikh.

*Source: 2001 Census Area Statistics Table CAS103*
*Produced by Data Management and Analysis Group*
*Greater London Authority*

## Table 252 Percentage of residents who had no religion, 2001

| | Ward in the borough with the lowest value | | Ward in the borough with the highest value | |
|---|---|---|---|---|
| City of London | | 24.61 | | |
| Barking and Dagenham | Longbridge | 10.32 | Valence | 17.75 |
| Barnet | Edgware | 6.64 | East Finchley | 18.97 |
| Bexley | Blendon and Penhill | 12.40 | North End | 19.35 |
| Brent | Wembley Central | 4.44 | Queens Park | 20.96 |
| Bromley | Farnborough and Crofton | 12.73 | Crystal Palace | 22.18 |
| Camden | St. Pancras and Somers Town | 14.63 | Kentish Town | 28.97 |
| Croydon | West Thornton | 9.10 | New Addington | 21.06 |
| Ealing | Southall Broadway | 2.22 | Northfield | 22.14 |
| Enfield | Upper Edmonton | 9.33 | Southbury | 16.15 |
| Greenwich | Coldharbour and New Eltham | 14.57 | Blackheath Westcombe | 24.74 |
| Hackney | Springfield | 10.91 | Clissold | 27.97 |
| Hammersmith and Fulham | Parsons Green and Walham | 14.04 | Askew | 22.14 |
| Haringey | Northumberland Park | 10.31 | Stroud Green | 32.67 |
| Harrow | Queensbury | 4.58 | Greenhill | 13.95 |
| Havering | Emerson Park | 9.83 | Gooshays | 17.66 |
| Hillingdon | Pinkwell | 10.08 | Yiewsley | 17.83 |
| Hounslow | Heston West | 5.86 | Turnham Green | 21.10 |
| Islington | Bunhill | 20.30 | St. George's | 26.75 |
| Kensington and Chelsea | Royal Hospital | 11.00 | Colville | 20.64 |
| Kingston upon Thames | St. James | 11.31 | St. Mark's | 25.13 |
| Lambeth | Streatham South | 14.21 | Herne Hill | 27.55 |
| Lewisham | Whitefoot | 15.06 | Brockley | 25.10 |
| Merton | Longthornton | 11.37 | Abbey | 21.81 |
| Newham | Green Street East | 3.19 | Royal Docks | 15.28 |
| Redbridge | Clementswood | 5.01 | Church End | 17.28 |
| Richmond upon Thames | Heathfield | 13.67 | Twickenham Riverside | 24.36 |
| Southwark | Peckham | 12.46 | East Dulwich | 25.73 |
| Sutton | Cheam | 12.06 | St. Helier | 20.77 |
| Tower Hamlets | St. Dunstan's and Stepney Green | 9.06 | Millwall | 21.58 |
| Waltham Forest | Lea Bridge | 11.72 | Leytonstone | 19.19 |
| Wandsworth | West Putney | 16.95 | Bedford | 22.42 |
| Westminster | Church Street | 10.77 | West End | 21.63 |
| | | | | |
| Inner London | | 18.34 | | |
| Outer London | | 14.15 | | |
| Greater London | | 15.76 | | |
| England and Wales | | 14.81 | | |

*Source: 2001 Census Area Statistics, Table CAS103*

## Map 252 Percentage of residents who had no religion, 2001

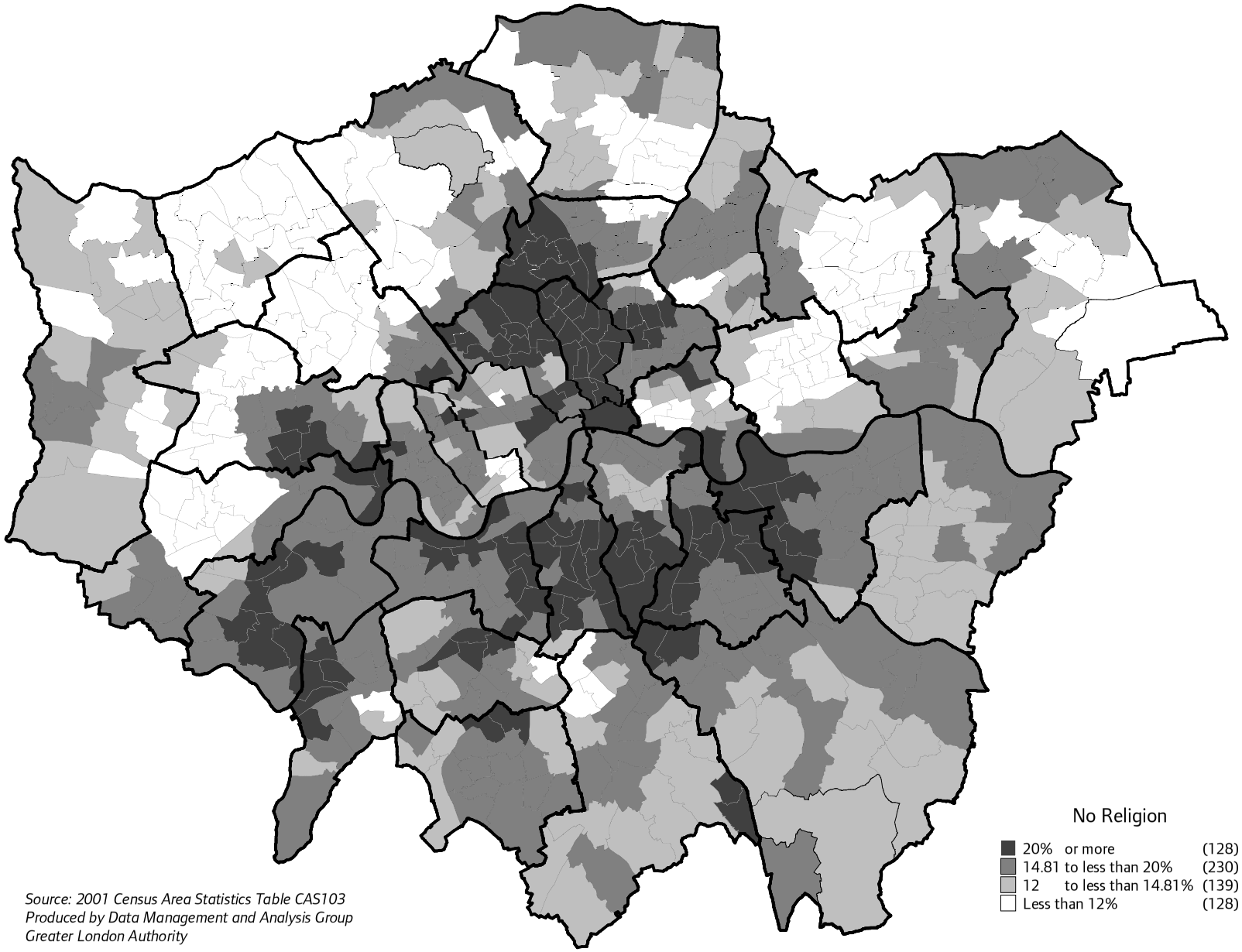


*Source: 2001 Census Area Statistics Table CAS103*
*Produced by Data Management and Analysis Group*
*Greater London Authority*

## Table 253 Percentage of residents who did not state a religion, 2001

| | Ward in the borough with the lowest value | | Ward in the borough with the highest value | |
|---|---|---|---|---|
| City of London | | 8.59 | | |
| Barking and Dagenham | Longbridge | 5.75 | Gascoigne | 12.84 |
| Barnet | East Barnet | 7.56 | Golders Green | 15.82 |
| Bexley | Blendon and Penhill | 6.36 | Thamesmead East | 11.70 |
| Brent | Northwick Park | 5.95 | Willesden Green | 11.23 |
| Bromley | West Wickham | 6.07 | Crystal Palace | 11.22 |
| Camden | King's Cross | 8.40 | Camden Town with Primrose Hill | 12.66 |
| Croydon | Selsdon and Ballards | 5.79 | Fieldway | 12.05 |
| Ealing | Southall Green | 4.81 | South Acton | 9.92 |
| Enfield | Bowes | 6.90 | Edmonton Green | 10.16 |
| Greenwich | Eltham South | 8.29 | Woolwich Common | 10.67 |
| Hackney | Clissold | 9.41 | Lordship | 19.04 |
| Hammersmith and Fulham | Palace Riverside | 7.38 | College Park and Old Oak | 10.31 |
| Haringey | Muswell Hill | 8.57 | Northumberland Park | 16.58 |
| Harrow | Kenton West | 4.86 | Canons | 9.23 |
| Havering | Hylands | 5.82 | Gooshays | 11.50 |
| Hillingdon | Pinkwell | 5.12 | Harefield | 10.28 |
| Hounslow | Bedfont | 5.93 | Heston West | 10.71 |
| Islington | Bunhill | 8.14 | Finsbury Park | 12.66 |
| Kensington and Chelsea | St. Charles | 7.61 | Brompton | 12.40 |
| Kingston upon Thames | Coombe Hill | 6.10 | St. Mark's | 9.50 |
| Lambeth | Thurlow Park | 8.06 | Knight's Hill | 15.17 |
| Lewisham | Whitefoot | 7.96 | Rushey Green | 11.99 |
| Merton | Lower Morden | 5.76 | Lavender Fields | 10.04 |
| Newham | East Ham North | 5.62 | Plaistow North | 12.30 |
| Redbridge | Mayfield | 5.23 | Clayhall | 9.14 |
| Richmond upon Thames | South Twickenham | 7.26 | South Richmond | 10.48 |
| Southwark | Surrey Docks | 7.41 | East Walworth | 12.03 |
| Sutton | Stonecot | 5.88 | Beddington South | 9.85 |
| Tower Hamlets | Spitalfields and Banglatown | 5.26 | Weavers | 9.21 |
| Waltham Forest | Endlebury | 6.61 | Cathall | 12.48 |
| Wandsworth | Northcote | 7.28 | Roehampton | 11.98 |
| Westminster | Church Street | 6.95 | Hyde Park | 11.09 |
| | | | | |
| Inner London | | 9.79 | | |
| Outer London | | 7.95 | | |
| Greater London | | 8.66 | | |
| England and Wales | | 7.71 | | |

*Source: 2001 Census Area Statistics, Table CAS103*

## Map 253 Percentage of residents who did not state a religion, 2001

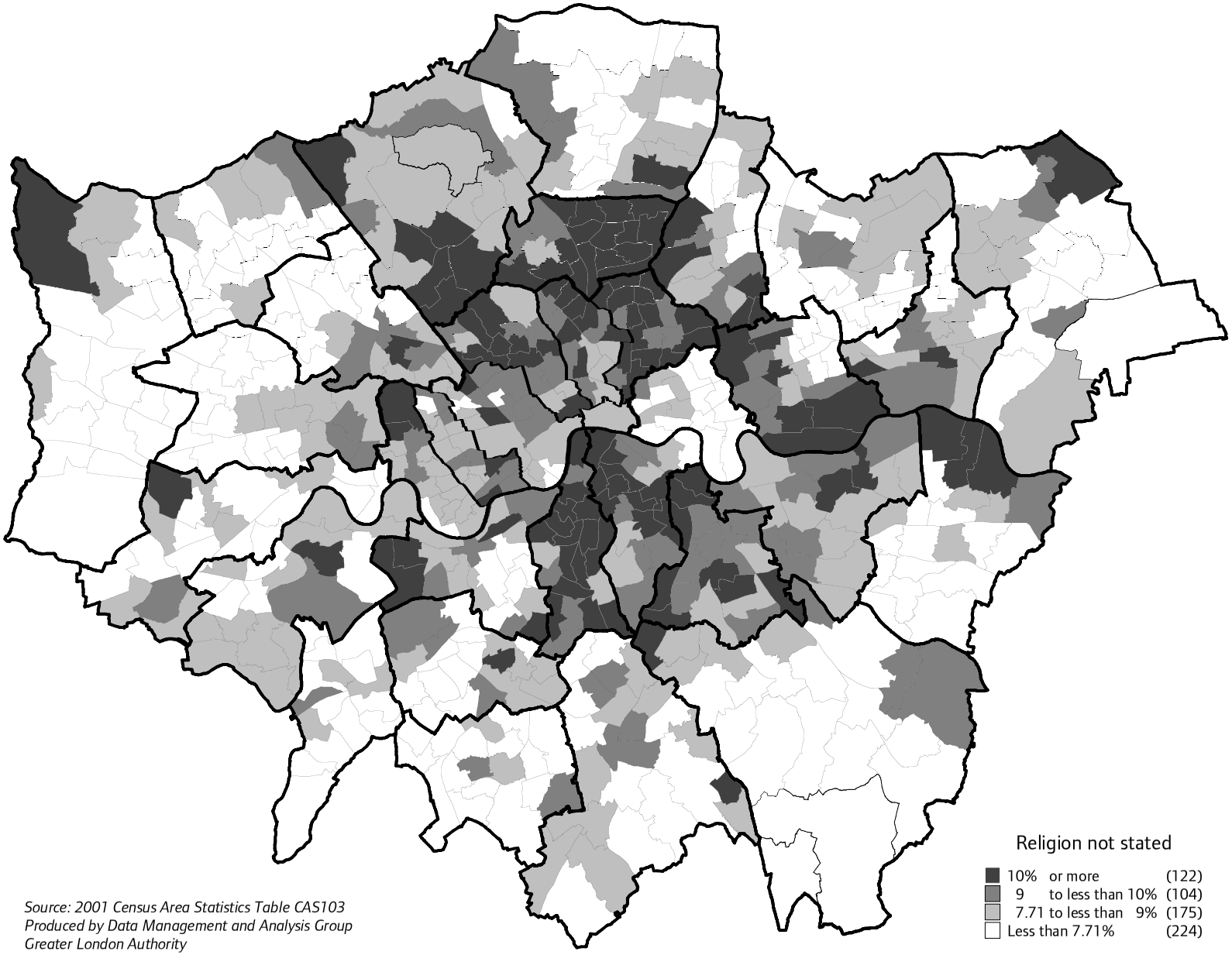


*Source: 2001 Census Area Statistics Table CAS103*
*Produced by Data Management and Analysis Group*
*Greater London Authority*

**Table 254 Percentage of employed residents who worked mainly at or from home, 2001**

| | Ward in the borough with the lowest value | | Ward in the borough with the highest value | |
|---|---|---|---|---|
| City of London | | 10.08 | | |
| Barking and Dagenham | Eastbury | 4.58 | Whalebone | 6.97 |
| Barnet | Coppetts | 8.42 | Garden Suburb | 15.17 |
| Bexley | North End | 5.40 | St. Mary's | 8.80 |
| Brent | Willesden Green | 6.86 | Kenton | 11.32 |
| Bromley | Crystal Palace | 6.73 | Darwin | 12.45 |
| Camden | Kilburn | 7.68 | Hampstead Town | 14.87 |
| Croydon | Addiscombe | 6.31 | Coulsdon West | 11.10 |
| Ealing | Elthorne | 6.90 | Hanger Hill | 10.65 |
| Enfield | Southbury | 6.70 | Grange | 10.12 |
| Greenwich | Eltham West | 5.10 | Greenwich West | 8.80 |
| Hackney | Victoria | 7.35 | Queensbridge | 10.35 |
| Hammersmith and Fulham | College Park and Old Oak | 6.74 | Ravenscourt Park | 12.02 |
| Haringey | Noel Park | 5.98 | Muswell Hill | 12.31 |
| Harrow | Roxbourne | 7.96 | Canons | 12.64 |
| Havering | Heaton | 5.55 | Emerson Park | 9.83 |
| Hillingdon | Yiewsley | 6.58 | Northwood | 11.61 |
| Hounslow | Feltham West | 6.29 | Chiswick Riverside | 12.94 |
| Islington | Finsbury Park | 6.68 | Highbury East | 10.63 |
| Kensington and Chelsea | Golborne | 9.21 | Royal Hospital | 17.90 |
| Kingston upon Thames | St. Mark's | 7.62 | Coombe Hill | 12.65 |
| Lambeth | Ferndale | 6.20 | Streatham South | 8.79 |
| Lewisham | Downham | 6.14 | Forest Hill | 8.90 |
| Merton | Abbey | 6.94 | Village | 15.35 |
| Newham | Royal Docks | 6.66 | Green Street West | 10.31 |
| Redbridge | Hainault | 6.42 | Monkhams | 11.58 |
| Richmond upon Thames | Whitton | 8.38 | East Sheen | 13.81 |
| Southwark | Surrey Docks | 5.21 | Village | 10.22 |
| Sutton | Wandle Valley | 6.20 | Cheam | 11.73 |
| Tower Hamlets | Millwall | 5.64 | Weavers | 9.83 |
| Waltham Forest | Higham Hill | 5.73 | Chingford Green | 8.39 |
| Wandsworth | Graveney | 6.28 | Wandsworth Common | 10.26 |
| Westminster | Maida Vale | 8.12 | Knightsbridge and Belgravia | 17.90 |
| | | | | |
| Inner London | | 8.77 | | |
| Outer London | | 8.52 | | |
| Greater London | | 8.61 | | |
| England and Wales | | 9.19 | | |

*Source: 2001 Census Area Statistics, Table CAS119*

## Map 254 Percentage of employed residents who worked mainly at or from home, 2001

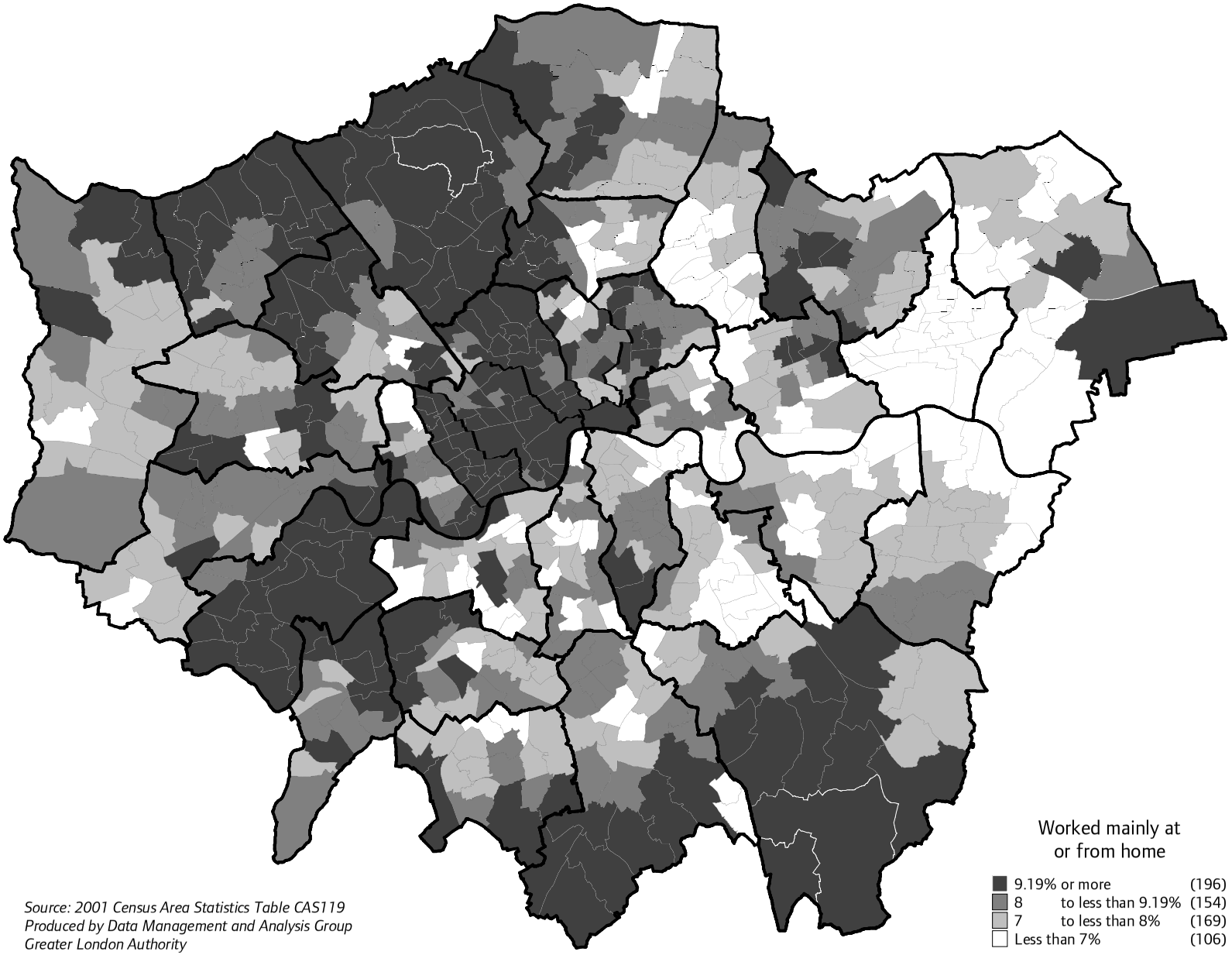


*Source: 2001 Census Area Statistics Table CAS119*
*Produced by Data Management and Analysis Group*
*Greater London Authority*

**Table 255 Percentage of employed residents who travelled to work by underground, tube, metro or light rail, 2001**

| | Ward in the borough with the lowest value | | Ward in the borough with the highest value | |
|---|---|---|---|---|
| City of London | | 21.87 | | |
| Barking and Dagenham | Whalebone | 7.60 | Abbey | 22.97 |
| Barnet | East Barnet | 12.17 | East Finchley | 39.01 |
| Bexley | Crayford | 0.52 | Thamesmead East | 3.21 |
| Brent | Stonebridge | 15.15 | Mapesbury | 40.92 |
| Bromley | Cray Valley West | 0.44 | Clock House | 6.43 |
| Camden | Holborn and Covent Garden | 18.76 | Swiss Cottage | 45.95 |
| Croydon | Coulsdon East | 0.54 | Fieldway | 13.99 |
| Ealing | Southall Broadway | 6.10 | Ealing Common | 37.52 |
| Enfield | Turkey Street | 4.61 | Southgate | 30.74 |
| Greenwich | Coldharbour and New Eltham | 1.53 | Greenwich West | 26.07 |
| Hackney | Stoke Newington Central | 12.66 | Brownswood | 36.68 |
| Hammersmith and Fulham | Sands End | 27.28 | North End | 52.17 |
| Haringey | Northumberland Park | 21.70 | Highgate | 43.11 |
| Harrow | Harrow Weald | 10.71 | Greenhill | 29.37 |
| Havering | Heaton | 2.71 | Hacton | 23.80 |
| Hillingdon | Pinkwell | 2.95 | Northwood | 21.12 |
| Hounslow | Hanworth Park | 2.07 | Turnham Green | 35.35 |
| Islington | Canonbury | 16.24 | Highbury West | 37.03 |
| Kensington and Chelsea | St. Charles | 20.02 | Earl's Court | 52.29 |
| Kingston upon Thames | Chessington North and Hook | 0.81 | Coombe Hill | 4.36 |
| Lambeth | Gipsy Hill | 9.09 | Clapham Common | 51.01 |
| Lewisham | Downham | 2.66 | Evelyn | 22.98 |
| Merton | West Barnes | 6.67 | Abbey | 38.56 |
| Newham | Little Ilford | 19.13 | Royal Docks | 37.88 |
| Redbridge | Chadwell | 10.27 | Snaresbrook | 40.49 |
| Richmond upon Thames | Hampton | 1.75 | Kew | 28.19 |
| Southwark | College | 7.24 | Surrey Docks | 44.33 |
| Sutton | Carshalton South and Clockhouse | 1.28 | Stonecot | 7.75 |
| Tower Hamlets | Weavers | 22.95 | Millwall | 52.57 |
| Waltham Forest | Chingford Green | 8.99 | Leytonstone | 45.28 |
| Wandsworth | Roehampton | 10.18 | Bedford | 47.12 |
| Westminster | West End | 19.09 | Maida Vale | 44.56 |
| | | | | |
| Inner London | | 27.85 | | |
| Outer London | | 13.37 | | |
| Greater London | | 18.84 | | |
| England and Wales | | 3.01 | | |

*Source: 2001 Census Area Statistics, Table CAS119*

## Map 255 Percentage of employed residents who travelled to work by underground, tube, metro or light rail, 2001

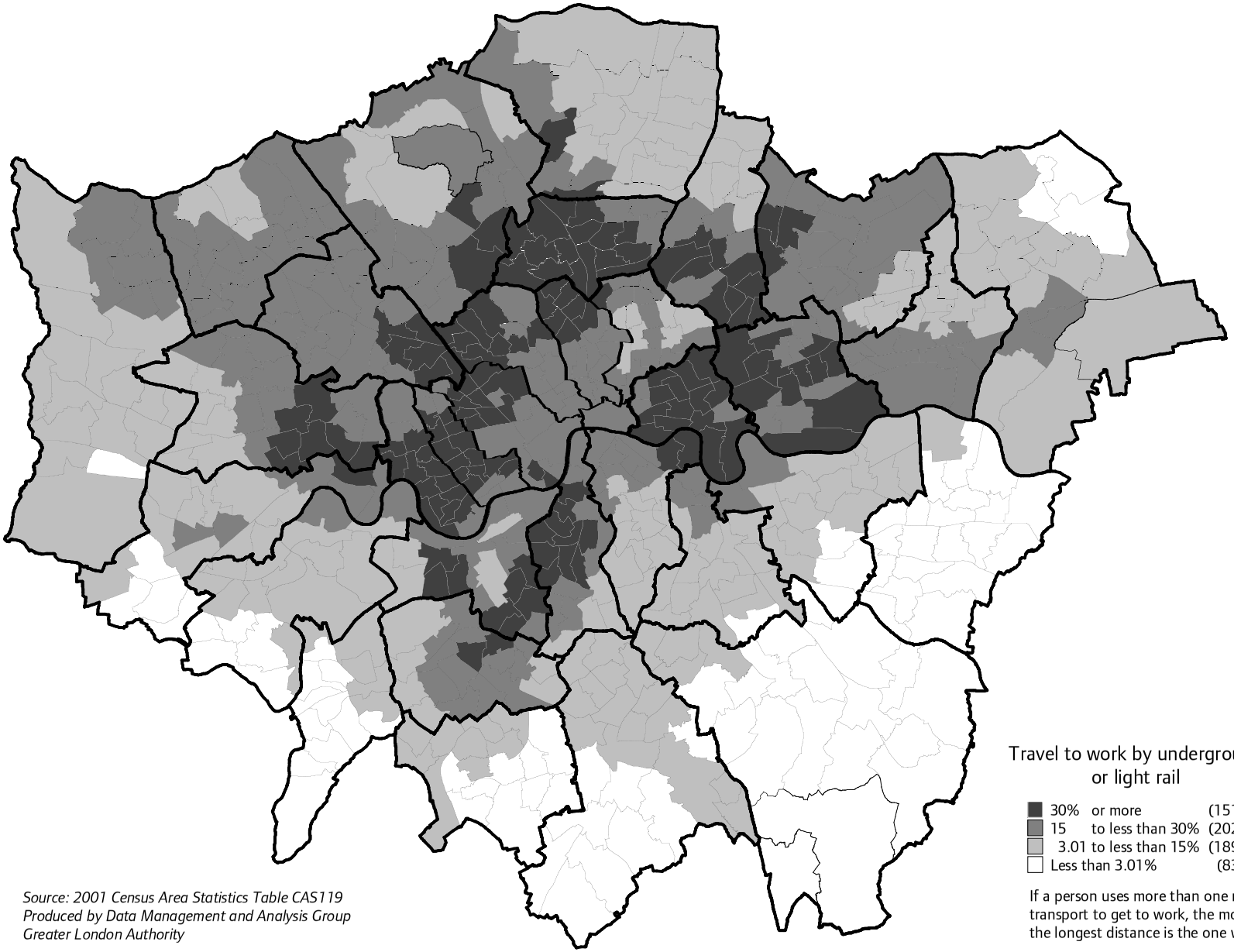


If a person uses more than one mode of transport to get to work, the mode covering the longest distance is the one which is coded.

*Source: 2001 Census Area Statistics Table CAS119*
*Produced by Data Management and Analysis Group*
*Greater London Authority*

## Table 256 Percentage of employed residents who travelled to work by train, 2001

| | Ward in the borough with the lowest value | | Ward in the borough with the highest value | |
|---|---|---|---|---|
| City of London | | 3.43 | | |
| Barking and Dagenham | River | 7.18 | Whalebone | 18.22 |
| Barnet | Garden Suburb | 2.06 | East Barnet | 10.30 |
| Bexley | Colyers | 19.70 | Sidcup | 31.19 |
| Brent | Welsh Harp | 4.29 | Kensal Green | 8.27 |
| Bromley | Biggin Hill | 11.10 | Copers Cope | 42.69 |
| Camden | Bloomsbury | 3.16 | West Hampstead | 14.13 |
| Croydon | New Addington | 7.86 | Fairfield | 35.28 |
| Ealing | Northolt West End | 2.50 | Hobbayne | 7.78 |
| Enfield | Cockfosters | 5.79 | Winchmore Hill | 16.28 |
| Greenwich | Shooters Hill | 19.62 | Blackheath Westcombe | 35.37 |
| Hackney | Victoria | 4.25 | Hackney Downs | 10.02 |
| Hammersmith and Fulham | Parsons Green and Walham | 2.52 | College Park and Old Oak | 5.44 |
| Haringey | Fortis Green | 2.38 | Hornsey | 9.97 |
| Harrow | Pinner South | 2.57 | Marlborough | 9.79 |
| Havering | Elm Park | 7.99 | Upminster | 28.08 |
| Hillingdon | Uxbridge North | 1.38 | Townfield | 4.62 |
| Hounslow | Heston West | 2.32 | Chiswick Riverside | 11.88 |
| Islington | Clerkenwell | 3.00 | Highbury West | 6.75 |
| Kensington and Chelsea | Redcliffe | 1.72 | Golborne | 4.62 |
| Kingston upon Thames | Chessington North and Hook | 8.82 | St. Mark's | 30.77 |
| Lambeth | Clapham Common | 4.45 | Gipsy Hill | 30.96 |
| Lewisham | Evelyn | 11.94 | Blackheath | 41.37 |
| Merton | Lavender Fields | 5.11 | Hillside | 38.24 |
| Newham | East Ham South | 6.52 | Forest Gate North | 15.74 |
| Redbridge | Church End | 2.57 | Goodmayes | 23.47 |
| Richmond upon Thames | Kew | 8.22 | Twickenham Riverside | 27.04 |
| Southwark | Surrey Docks | 3.81 | Village | 29.26 |
| Sutton | St. Helier | 4.80 | Sutton South | 28.64 |
| Tower Hamlets | St. Katherine's and Wapping | 3.61 | Bromley-by-Bow | 8.58 |
| Waltham Forest | Forest | 5.00 | Chingford Green | 17.23 |
| Wandsworth | Tooting | 6.48 | Earlsfield | 29.79 |
| Westminster | Knightsbridge and Belgravia | 1.98 | Queen's Park | 5.77 |
| | | | | |
| Inner London | | 10.42 | | |
| Outer London | | 13.25 | | |
| Greater London | | 12.18 | | |
| England and Wales | | 4.08 | | |

*Source: 2001 Census Area Statistics, Table CAS119*

## Map 256 Percentage of employed residents who travelled to work by train, 2001

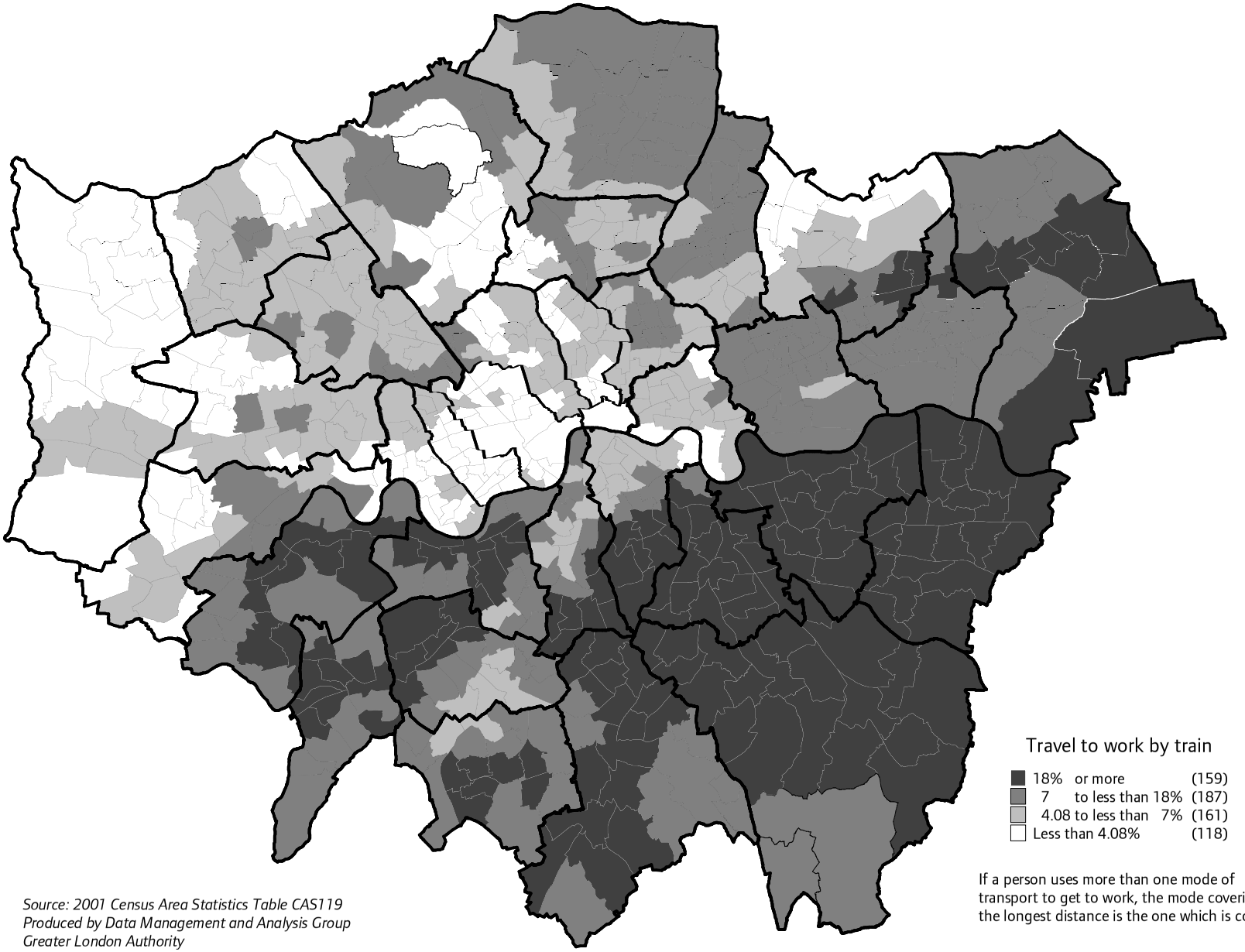


If a person uses more than one mode of transport to get to work, the mode covering the longest distance is the one which is coded.

*Source: 2001 Census Area Statistics Table CAS119*
*Produced by Data Management and Analysis Group*
*Greater London Authority*

**Table 257 Percentage of employed residents who travelled to work by bus, minibus or coach, 2001**

| | Ward in the borough with the lowest value | | Ward in the borough with the highest value | |
|---|---|---|---|---|
| City of London | | 5.02 | | |
| Barking and Dagenham | Longbridge | 6.88 | Heath | 14.59 |
| Barnet | Totteridge | 4.69 | Coppetts | 14.25 |
| Bexley | St. Mary's | 4.47 | Thamesmead East | 14.91 |
| Brent | Kenton | 5.38 | Stonebridge | 21.98 |
| Bromley | Petts Wood and Knoll | 3.49 | Crystal Palace | 12.82 |
| Camden | West Hampstead | 6.15 | Cantelowes | 22.08 |
| Croydon | Coulsdon West | 6.25 | West Thornton | 19.11 |
| Ealing | Hanger Hill | 4.25 | Southall Broadway | 22.60 |
| Enfield | Southgate | 4.93 | Edmonton Green | 19.11 |
| Greenwich | Eltham North | 7.47 | Woolwich Riverside | 21.43 |
| Hackney | Hoxton | 17.93 | Dalston | 32.31 |
| Hammersmith and Fulham | North End | 5.31 | College Park and Old Oak | 18.19 |
| Haringey | Alexandra | 7.61 | Northumberland Park | 20.68 |
| Harrow | Headstone North | 3.56 | Edgware | 10.83 |
| Havering | Upminster | 2.73 | Gooshays | 12.70 |
| Hillingdon | Eastcote and East Ruislip | 2.41 | Townfield | 16.38 |
| Hounslow | Chiswick Riverside | 5.57 | Cranford | 19.96 |
| Islington | Highbury West | 14.13 | Canonbury | 30.46 |
| Kensington and Chelsea | Courtfield | 4.06 | Golborne | 23.10 |
| Kingston upon Thames | Old Malden | 5.96 | Norbiton | 11.17 |
| Lambeth | Clapham Common | 7.49 | Vassall | 24.10 |
| Lewisham | Blackheath | 7.96 | New Cross | 21.55 |
| Merton | Village | 2.46 | Figge's Marsh | 16.25 |
| Newham | Beckton | 8.86 | Little Ilford | 18.19 |
| Redbridge | Monkhams | 2.00 | Loxford | 11.47 |
| Richmond upon Thames | St. Margarets & North Twickenham | 3.84 | Hampton North | 11.02 |
| Southwark | Surrey Docks | 9.13 | Camberwell Green | 36.78 |
| Sutton | Sutton West | 3.57 | St. Helier | 13.51 |
| Tower Hamlets | Millwall | 5.68 | Weavers | 17.46 |
| Waltham Forest | Leytonstone | 5.48 | Lea Bridge | 20.64 |
| Wandsworth | Nightingale | 3.44 | Roehampton | 24.19 |
| Westminster | Marylebone High Street | 7.86 | Queen's Park | 23.94 |
| | | | | |
| Inner London | | 14.29 | | |
| Outer London | | 9.20 | | |
| Greater London | | 11.12 | | |
| England and Wales | | 7.40 | | |

*Source: 2001 Census Area Statistics, Table CAS119*

## Map 257 Percentage of employed residents who travelled to work by bus, minibus or coach, 2001

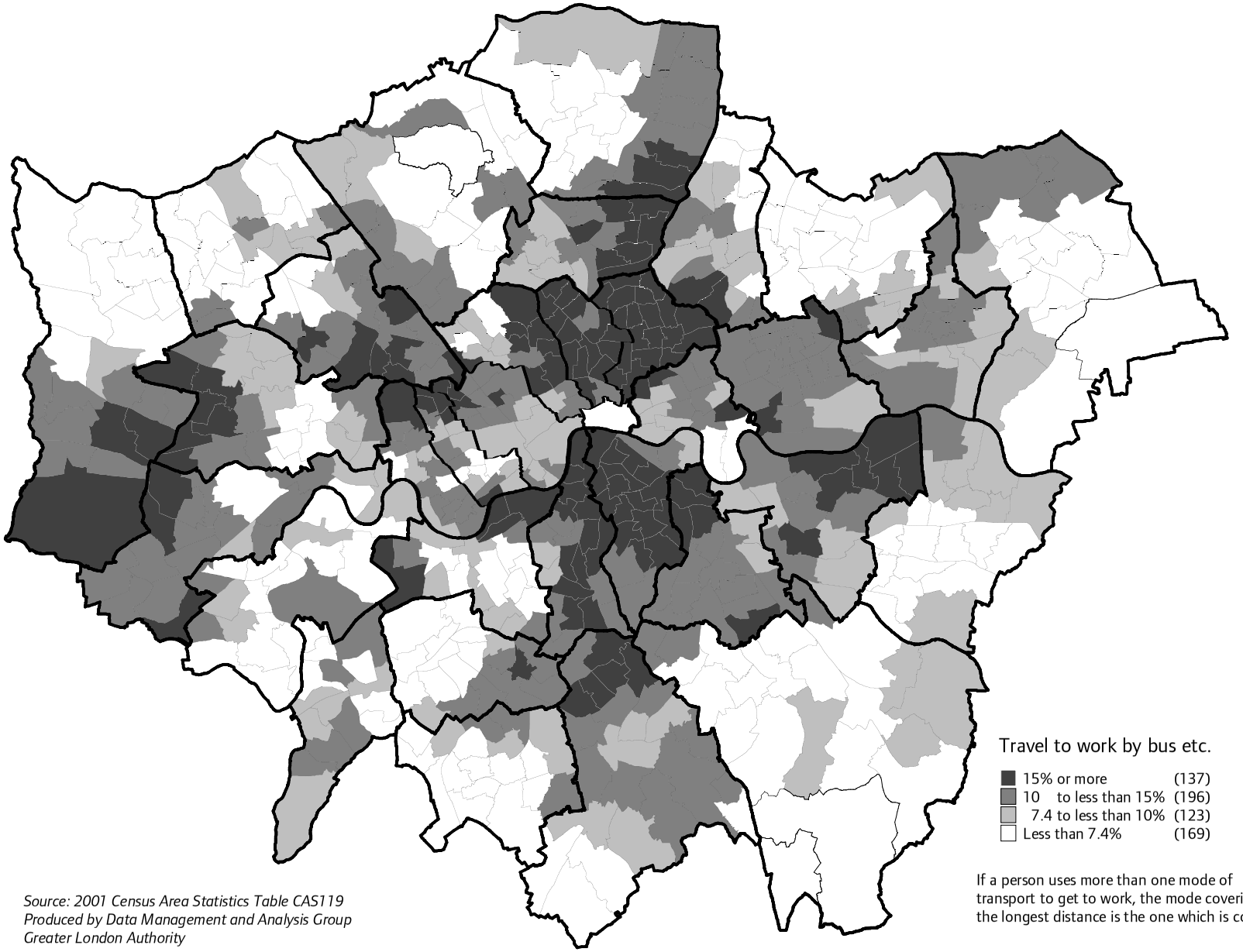


If a person uses more than one mode of transport to get to work, the mode covering the longest distance is the one which is coded.

*Source: 2001 Census Area Statistics Table CAS119*
*Produced by Data Management and Analysis Group*
*Greater London Authority*

**Table 258 Percentage of employed residents who travelled to work by motor cycle, scooter or moped, 2001**

| | Ward in the borough with the lowest value | | Ward in the borough with the highest value | |
|---|---|---|---|---|
| City of London | | 0.68 | | |
| Barking and Dagenham | Abbey | 0.71 | Becontree | 2.16 |
| Barnet | Edgware | 0.77 | High Barnet | 1.69 |
| Bexley | Sidcup | 1.26 | St. Michael's | 2.55 |
| Brent | Wembley Central | 0.26 | Queens Park | 1.67 |
| Bromley | Farnborough and Crofton | 0.95 | Biggin Hill | 2.11 |
| Camden | King's Cross | 0.64 | Cantelowes | 1.88 |
| Croydon | Fairfield | 0.82 | Upper Norwood | 1.75 |
| Ealing | Southall Broadway | 0.27 | Southfield | 2.14 |
| Enfield | Southgate | 0.65 | Chase | 1.66 |
| Greenwich | Greenwich West | 0.99 | Shooters Hill | 2.32 |
| Hackney | Chatham | 0.87 | Stoke Newington Central | 2.03 |
| Hammersmith and Fulham | College Park and Old Oak | 0.93 | Parsons Green and Walham | 3.57 |
| Haringey | Northumberland Park | 0.72 | Crouch End | 1.86 |
| Harrow | Edgware | 0.51 | Belmont | 0.96 |
| Havering | Upminster | 0.73 | Mawneys | 1.78 |
| Hillingdon | Northwood | 0.67 | South Ruislip | 1.84 |
| Hounslow | Hounslow West | 0.66 | Hanworth Park | 2.19 |
| Islington | Clerkenwell | 0.88 | Highbury East | 2.02 |
| Kensington and Chelsea | Brompton | 1.00 | Redcliffe | 3.01 |
| Kingston upon Thames | St. Mark's | 1.12 | Chessington South | 2.68 |
| Lambeth | Coldharbour | 1.05 | Knight's Hill | 2.32 |
| Lewisham | Evelyn | 1.03 | Forest Hill | 2.00 |
| Merton | Hillside | 0.86 | Lower Morden | 2.04 |
| Newham | East Ham North | 0.20 | Custom House | 1.48 |
| Redbridge | Clayhall | 0.65 | Hainault | 1.72 |
| Richmond upon Thames | South Richmond | 0.99 | Ham Petersham & Richmond Riverside | 2.61 |
| Southwark | Cathedrals | 0.99 | East Dulwich | 2.59 |
| Sutton | Belmont | 1.43 | St. Helier | 2.18 |
| Tower Hamlets | Mile End and Globe Town | 0.71 | Weavers | 1.57 |
| Waltham Forest | Cathall | 0.62 | Hatch Lane | 1.72 |
| Wandsworth | Tooting | 1.40 | St. Mary's Park | 3.32 |
| Westminster | Marylebone High Street | 0.71 | Warwick | 2.01 |
| | | | | |
| Inner London | | 1.55 | | |
| Outer London | | 1.34 | | |
| Greater London | | 1.42 | | |
| England and Wales | | 1.09 | | |

*Source: 2001 Census Area Statistics, Table CAS119*

## Map 258 Percentage of employed residents who travelled to work by motor cycle, scooter or moped, 2001

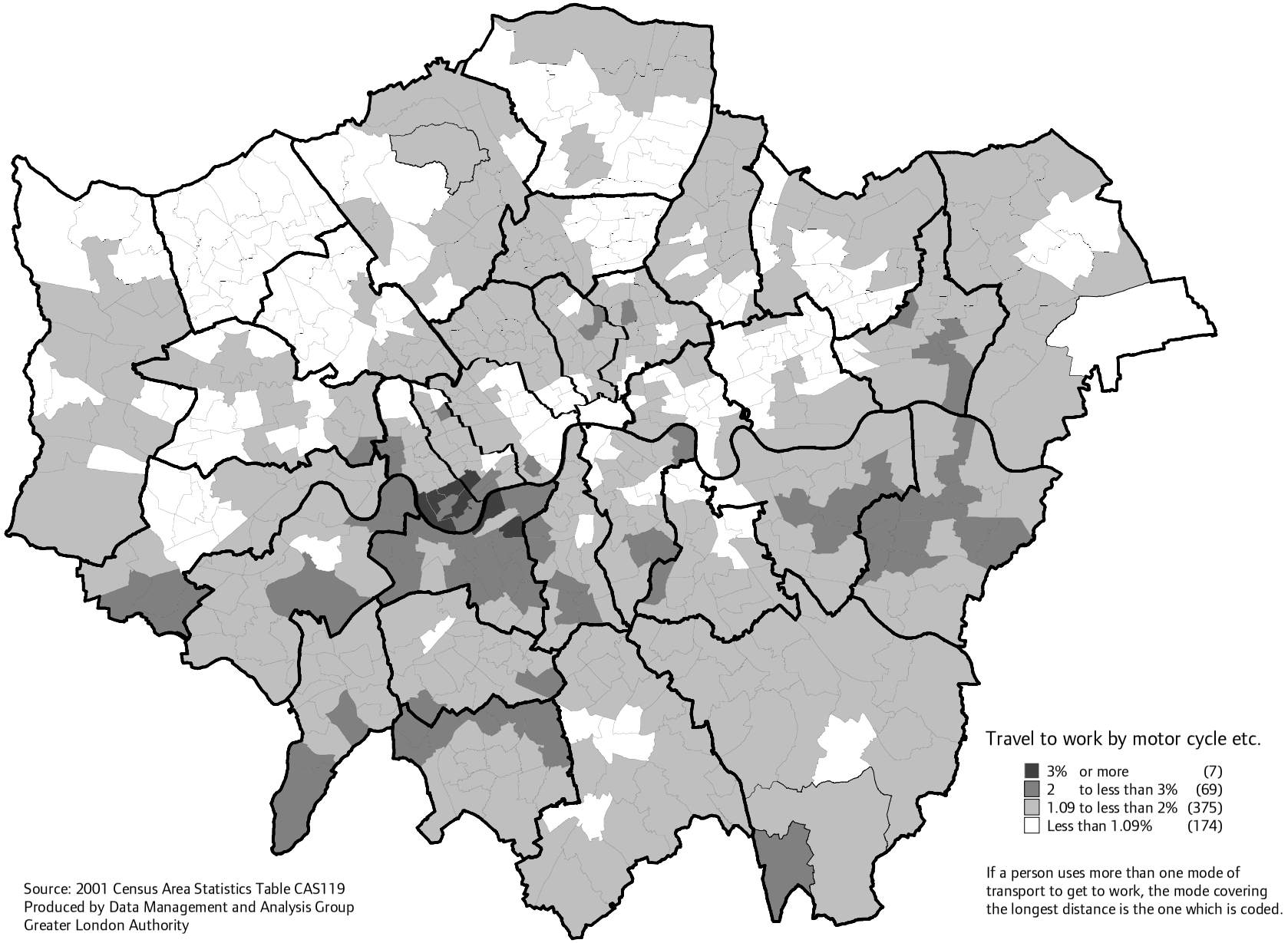


Source: 2001 Census Area Statistics Table CAS119
Produced by Data Management and Analysis Group
Greater London Authority

**Table 259 Percentage of employed residents who travelled to work by driving a car or van, 2001**

| | Ward in the borough with the lowest value | | Ward in the borough with the highest value | |
|---|---|---|---|---|
| City of London | | 6.07 | | |
| Barking and Dagenham | Abbey | 29.37 | Valence | 45.51 |
| Barnet | Childs Hill | 28.83 | Hale | 49.06 |
| Bexley | Thamesmead East | 40.43 | Crayford | 50.07 |
| Brent | Kilburn | 20.60 | Kenton | 46.20 |
| Bromley | Crystal Palace | 28.48 | Biggin Hill | 59.41 |
| Camden | Bloomsbury | 7.07 | Highgate | 20.01 |
| Croydon | Fairfield | 23.33 | Selsdon and Ballards | 53.61 |
| Ealing | South Acton | 27.08 | Northolt West End | 51.15 |
| Enfield | Bowes | 36.44 | Turkey Street | 54.08 |
| Greenwich | Greenwich West | 19.62 | Coldharbour and New Eltham | 42.76 |
| Hackney | Hoxton | 15.92 | Springfield | 26.49 |
| Hammersmith and Fulham | North End | 13.17 | Palace Riverside | 22.22 |
| Haringey | Harringay | 19.46 | White Hart Lane | 33.86 |
| Harrow | Greenhill | 32.26 | Hatch End | 54.50 |
| Havering | Romford Town | 39.10 | Havering Park | 53.70 |
| Hillingdon | Northwood | 48.36 | Harefield | 62.81 |
| Hounslow | Turnham Green | 28.55 | Feltham West | 57.06 |
| Islington | Bunhill | 11.21 | Hillrise | 21.87 |
| Kensington and Chelsea | Earl's Court | 12.41 | St. Charles | 22.40 |
| Kingston upon Thames | St. Mark's | 30.03 | Chessington South | 57.02 |
| Lambeth | Bishop's | 12.48 | Streatham South | 28.25 |
| Lewisham | Blackheath | 20.48 | Downham | 40.64 |
| Merton | Hillside | 21.23 | Lower Morden | 50.58 |
| Newham | Stratford and New Town | 21.15 | East Ham South | 34.13 |
| Redbridge | Valentines | 31.54 | Fullwell | 47.06 |
| Richmond upon Thames | South Richmond | 27.93 | Hampton North | 53.67 |
| Southwark | Cathedrals | 12.15 | College | 30.55 |
| Sutton | Sutton Central | 39.51 | Nonsuch | 53.49 |
| Tower Hamlets | Whitechapel | 12.35 | Bromley-by-Bow | 21.14 |
| Waltham Forest | High Street | 22.44 | Endlebury | 50.38 |
| Wandsworth | Latchmere | 16.05 | Furzedown | 28.27 |
| Westminster | St. James's | 7.28 | Abbey Road | 20.02 |
| | | | | |
| Inner London | | 19.94 | | |
| Outer London | | 41.72 | | |
| Greater London | | 33.50 | | |
| England and Wales | | 55.23 | | |

*Source: 2001 Census Area Statistics, Table CAS119*

## Map 259 Percentage of employed residents who travelled to work by driving a car or van, 2001

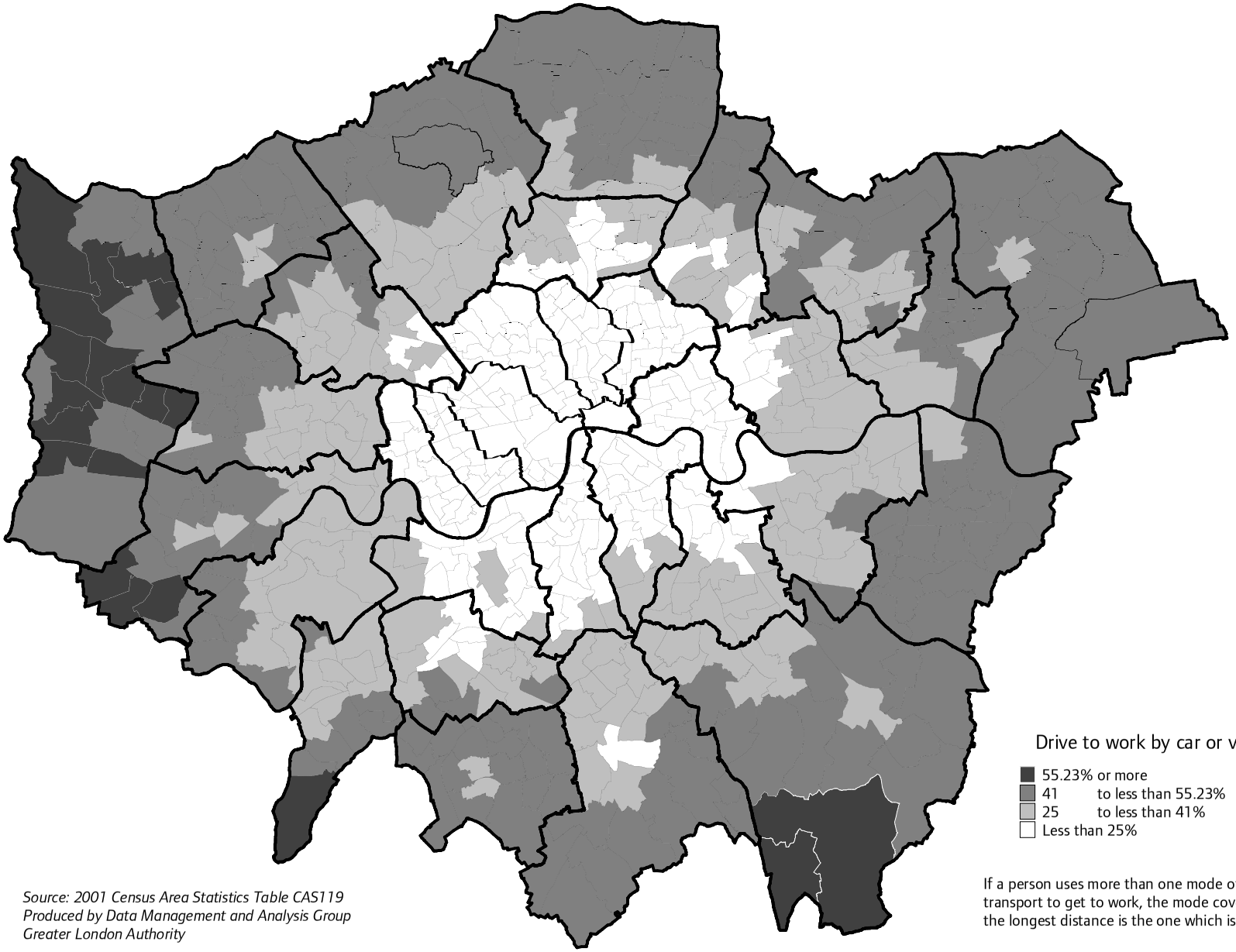


*Source: 2001 Census Area Statistics Table CAS119*
*Produced by Data Management and Analysis Group*
*Greater London Authority*

If a person uses more than one mode of transport to get to work, the mode covering the longest distance is the one which is coded.

**Table 260 Percentage of employed residents who travelled to work as a passenger in a car or van, 2001**

| | Ward in the borough with the lowest value | | Ward in the borough with the highest value | |
|---|---|---|---|---|
| City of London | | 0.35 | | |
| Barking and Dagenham | Abbey | 2.97 | Becontree | 5.22 |
| Barnet | West Finchley | 1.85 | Burnt Oak | 3.62 |
| Bexley | Sidcup | 2.68 | Colyers | 5.35 |
| Brent | Kilburn | 1.11 | Queensbury | 4.37 |
| Bromley | Copers Cope | 1.94 | Cray Valley West | 4.41 |
| Camden | Bloomsbury | 0.65 | Highgate | 1.67 |
| Croydon | Fairfield | 1.68 | Fieldway | 6.80 |
| Ealing | Ealing Broadway | 1.43 | Lady Margaret | 5.37 |
| Enfield | Southgate | 2.22 | Turkey Street | 4.74 |
| Greenwich | Greenwich West | 1.14 | Eltham West | 3.96 |
| Hackney | Brownswood | 0.80 | Springfield | 2.68 |
| Hammersmith and Fulham | North End | 0.69 | Wormholt and White City | 1.49 |
| Haringey | Stroud Green | 1.07 | White Hart Lane | 3.09 |
| Harrow | Greenhill | 2.16 | Kenton East | 4.95 |
| Havering | Upminster | 2.65 | Heaton | 5.50 |
| Hillingdon | Northwood | 2.67 | Yiewsley | 5.27 |
| Hounslow | Turnham Green | 1.18 | Heston West | 4.86 |
| Islington | Bunhill | 0.80 | Hillrise | 1.74 |
| Kensington and Chelsea | Earl's Court | 0.52 | St. Charles | 2.12 |
| Kingston upon Thames | Canbury | 1.60 | Chessington North and Hook | 4.08 |
| Lambeth | Prince's | 0.83 | Knight's Hill | 1.86 |
| Lewisham | Blackheath | 1.20 | Downham | 3.51 |
| Merton | Hillside | 1.05 | Lower Morden | 3.83 |
| Newham | Stratford and New Town | 1.39 | East Ham South | 3.40 |
| Redbridge | Church End | 2.06 | Hainault | 4.09 |
| Richmond upon Thames | South Richmond | 0.99 | Heathfield | 4.36 |
| Southwark | Chaucer | 0.92 | South Bermondsey | 2.12 |
| Sutton | Sutton South | 2.43 | St. Helier | 5.49 |
| Tower Hamlets | Spitalfields and Banglatown | 0.67 | East India and Lansbury | 2.33 |
| Waltham Forest | Grove Green | 1.76 | Valley | 3.74 |
| Wandsworth | Thamesfield | 0.67 | Furzedown | 2.10 |
| Westminster | Warwick | 0.66 | Knightsbridge and Belgravia | 2.90 |
| | | | | |
| Inner London | | 1.45 | | |
| Outer London | | 3.15 | | |
| Greater London | | 2.51 | | |
| England and Wales | | 6.25 | | |

*Source: 2001 Census Area Statistics, Table CAS119*

**Map 260 Percentage of employed residents who travelled to work as a passenger in a car or van, 2001**

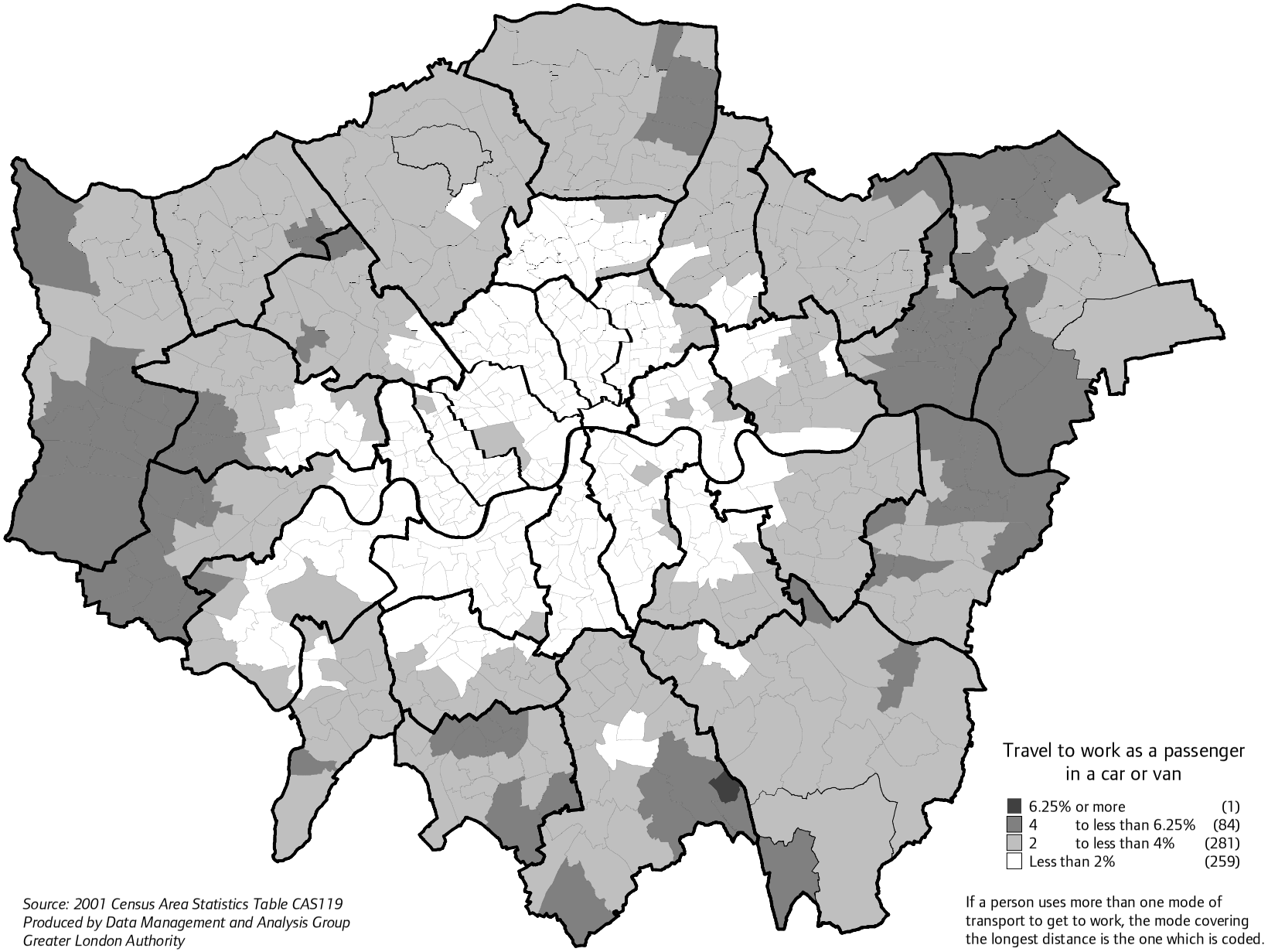


*Source: 2001 Census Area Statistics Table CAS119*
*Produced by Data Management and Analysis Group*
*Greater London Authority*

If a person uses more than one mode of transport to get to work, the mode covering the longest distance is the one which is coded.

**Table 261 Percentage of employed residents who travelled to work by taxi or minicab, 2001**

| | Ward in the borough with the lowest value | | Ward in the borough with the highest value | |
|---|---|---|---|---|
| City of London | | 1.77 | | |
| Barking and Dagenham | Gascoigne | 0.22 | Longbridge | 1.46 |
| Barnet | West Finchley | 0.26 | Colindale | 1.36 |
| Bexley | Thamesmead East | 0.56 | Blackfen and Lamorbey | 1.32 |
| Brent | Wembley Central | 0.13 | Fryent | 0.70 |
| Bromley | Darwin | 0.26 | Hayes and Coney Hall | 0.86 |
| Camden | West Hampstead | 0.47 | Holborn and Covent Garden | 1.86 |
| Croydon | Croham | 0.23 | Heathfield | 0.74 |
| Ealing | Lady Margaret | 0.00 | East Acton | 0.58 |
| Enfield | Bowes | 0.29 | Town | 1.09 |
| Greenwich | Greenwich West | 0.22 | Coldharbour and New Eltham | 1.21 |
| Hackney | Brownswood | 0.31 | De Beauvoir | 1.56 |
| Hammersmith and Fulham | College Park and Old Oak | 0.10 | Sands End | 0.96 |
| Haringey | Noel Park | 0.06 | Highgate | 0.56 |
| Harrow | Marlborough | 0.20 | Belmont | 1.05 |
| Havering | Harold Wood | 0.72 | Hylands | 1.31 |
| Hillingdon | Northwood | 0.18 | Cavendish | 0.68 |
| Hounslow | Feltham West | 0.11 | Hounslow South | 0.47 |
| Islington | Tollington | 0.48 | St. Mary's | 2.68 |
| Kensington and Chelsea | Earl's Court | 0.64 | Hans Town | 3.67 |
| Kingston upon Thames | Grove | 0.13 | St. James | 0.90 |
| Lambeth | Ferndale | 0.10 | Prince's | 0.55 |
| Lewisham | Blackheath | 0.19 | Whitefoot | 0.75 |
| Merton | Hillside | 0.10 | Pollards Hill | 0.89 |
| Newham | Manor Park | 0.15 | Canning Town South | 1.00 |
| Redbridge | Valentines | 0.18 | Clayhall | 3.32 |
| Richmond upon Thames | St. Margarets & North Twickenham | 0.11 | Barnes | 0.39 |
| Southwark | Village | 0.14 | Riverside | 2.10 |
| Sutton | Sutton South | 0.25 | Sutton Central | 0.93 |
| Tower Hamlets | Spitalfields and Banglatown | 0.49 | St. Katherine's and Wapping | 2.70 |
| Waltham Forest | Grove Green | 0.18 | Hatch Lane | 2.14 |
| Wandsworth | Tooting | 0.18 | St. Mary's Park | 0.64 |
| Westminster | Queen's Park | 0.58 | Knightsbridge and Belgravia | 3.93 |
| | | | | |
| Inner London | | 0.76 | | |
| Outer London | | 0.58 | | |
| Greater London | | 0.65 | | |
| England and Wales | | 0.52 | | |

*Source: 2001 Census Area Statistics, Table CAS119*

**Map 261 Percentage of employed residents who travelled to work by taxi or minicab, 2001**

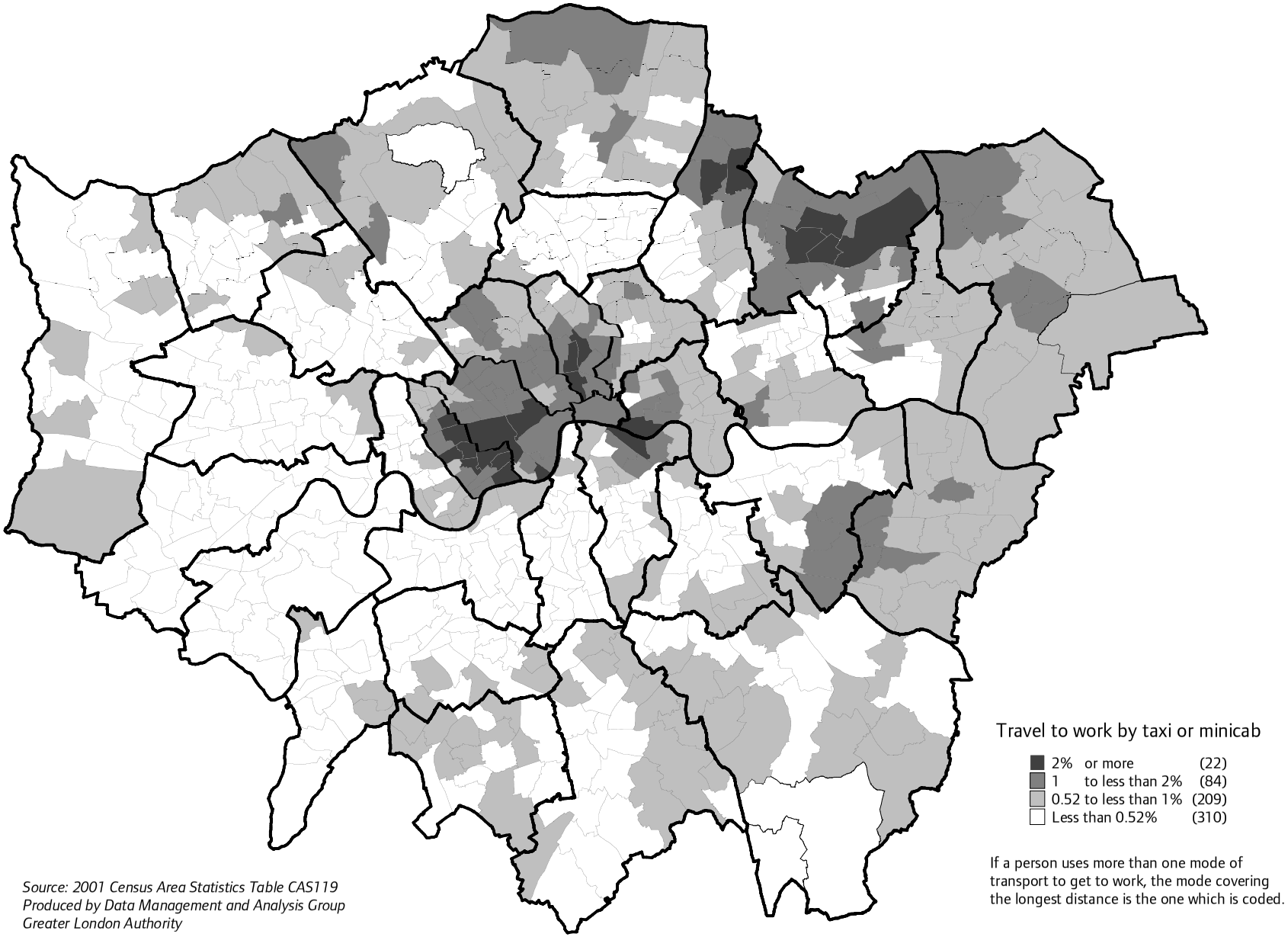


If a person uses more than one mode of transport to get to work, the mode covering the longest distance is the one which is coded.

*Source: 2001 Census Area Statistics Table CAS119*
*Produced by Data Management and Analysis Group*
*Greater London Authority*

## Table 262 Percentage of employed residents who travelled to work by bicycle, 2001

| | Ward in the borough with the lowest value | | Ward in the borough with the highest value | |
|---|---|---|---|---|
| City of London | | 1.73 | | |
| Barking and Dagenham | Whalebone | 0.92 | Goresbrook | 2.46 |
| Barnet | Edgware | 0.38 | East Finchley | 1.61 |
| Bexley | East Wickham | 0.76 | Crayford | 1.57 |
| Brent | Kenton | 0.45 | Queens Park | 4.18 |
| Bromley | Biggin Hill | 0.38 | Crystal Palace | 1.32 |
| Camden | West Hampstead | 1.90 | Kentish Town | 6.18 |
| Croydon | Fieldway | 0.46 | Upper Norwood | 1.50 |
| Ealing | North Greenford | 1.14 | East Acton | 4.51 |
| Enfield | Southgate | 0.40 | Enfield Lock | 1.96 |
| Greenwich | Glyndon | 0.88 | Blackheath Westcombe | 2.25 |
| Hackney | Springfield | 3.22 | Stoke Newington Central | 8.89 |
| Hammersmith and Fulham | College Park and Old Oak | 3.45 | Askew | 6.15 |
| Haringey | Woodside | 1.28 | Stroud Green | 5.00 |
| Harrow | Canons | 0.42 | Roxbourne | 1.35 |
| Havering | Upminster | 0.51 | Brooklands | 1.72 |
| Hillingdon | Northwood | 0.77 | Yiewsley | 2.84 |
| Hounslow | Hounslow West | 1.63 | Isleworth | 4.65 |
| Islington | Clerkenwell | 3.25 | Mildmay | 6.29 |
| Kensington and Chelsea | Brompton | 1.62 | Golborne | 4.35 |
| Kingston upon Thames | Chessington South | 2.24 | Tudor | 4.69 |
| Lambeth | Streatham South | 2.20 | Herne Hill | 6.02 |
| Lewisham | Whitefoot | 0.95 | Telegraph Hill | 2.72 |
| Merton | Village | 1.28 | Colliers Wood | 3.42 |
| Newham | East Ham Central | 0.59 | Forest Gate North | 2.48 |
| Redbridge | Clayhall | 0.39 | Wanstead | 1.67 |
| Richmond upon Thames | South Richmond | 2.19 | Mortlake and Barnes Common | 5.01 |
| Southwark | Peckham | 2.41 | Brunswick Park | 5.13 |
| Sutton | Beddington South | 1.40 | Sutton Central | 3.85 |
| Tower Hamlets | Millwall | 1.59 | Weavers | 4.79 |
| Waltham Forest | Chingford Green | 0.72 | High Street | 2.51 |
| Wandsworth | Graveney | 2.69 | St. Mary's Park | 4.95 |
| Westminster | West End | 1.82 | Harrow Road | 4.47 |
| | | | | |
| Inner London | | 3.47 | | |
| Outer London | | 1.64 | | |
| Greater London | | 2.33 | | |
| England and Wales | | 2.76 | | |

*Source: 2001 Census Area Statistics, Table CAS119*

## Map 262 Percentage of employed residents who travelled to work by bicycle, 2001

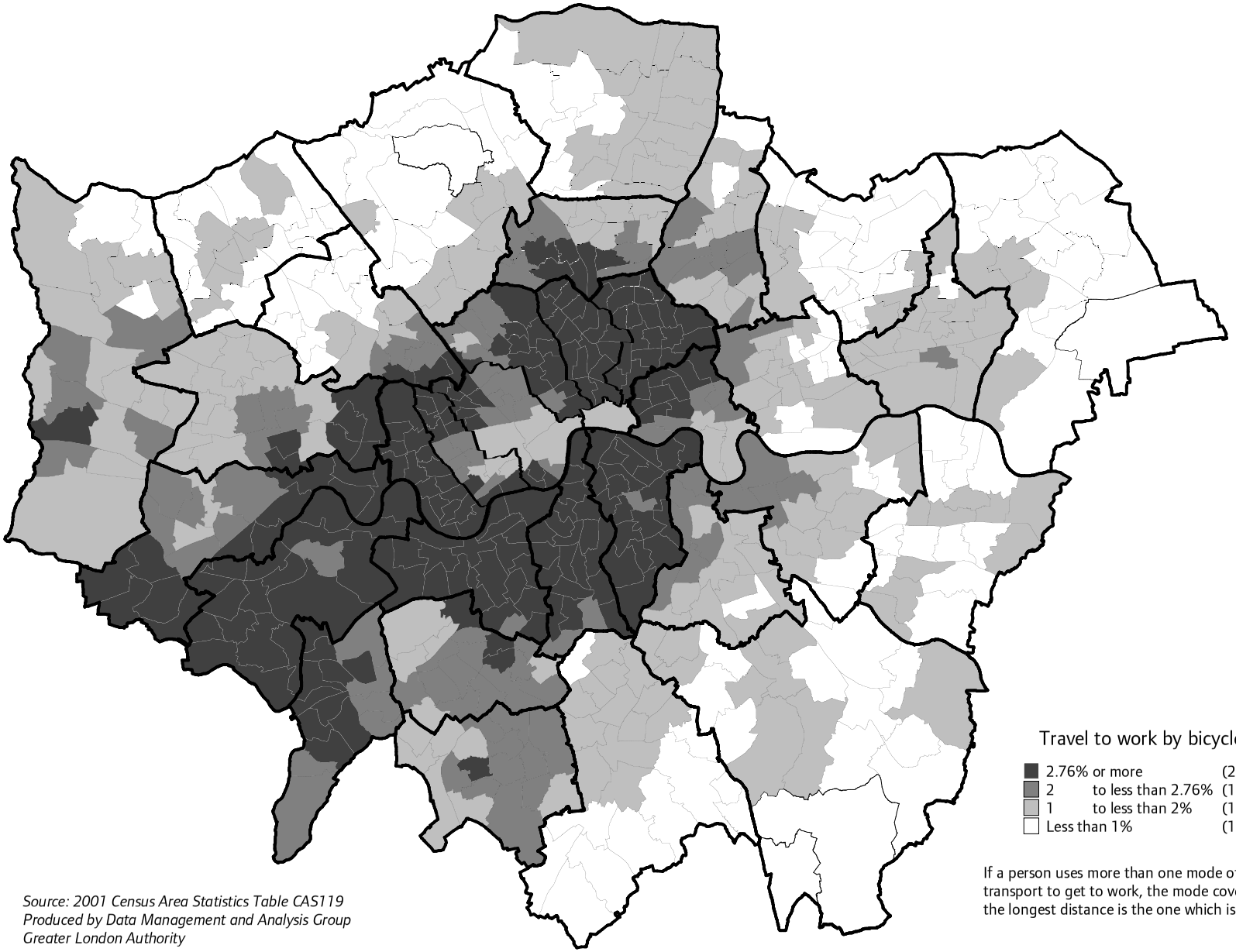


If a person uses more than one mode of transport to get to work, the mode covering the longest distance is the one which is coded.

*Source: 2001 Census Area Statistics Table CAS119*
*Produced by Data Management and Analysis Group*
*Greater London Authority*

## Table 263 Percentage of employed residents who walked to work, 2001

| | Ward in the borough with the lowest value | | Ward in the borough with the highest value | |
|---|---|---|---|---|
| City of London | | 47.83 | | |
| Barking and Dagenham | Becontree | 5.40 | Gascoigne | 10.58 |
| Barnet | Garden Suburb | 3.34 | Mill Hill | 9.66 |
| Bexley | St. Mary's | 3.65 | Christchurch | 8.51 |
| Brent | Kenton | 3.82 | Alperton | 10.38 |
| Bromley | Darwin | 3.60 | Bromley Town | 11.94 |
| Camden | Fortune Green | 6.11 | Bloomsbury | 44.22 |
| Croydon | Heathfield | 3.34 | Fairfield | 17.20 |
| Ealing | Northolt West End | 4.18 | East Acton | 9.55 |
| Enfield | Winchmore Hill | 3.83 | Town | 9.95 |
| Greenwich | Coldharbour and New Eltham | 4.38 | Woolwich Common | 12.90 |
| Hackney | Brownswood | 5.69 | Hoxton | 22.89 |
| Hammersmith and Fulham | Palace Riverside | 9.07 | Fulham Reach | 16.15 |
| Haringey | Alexandra | 3.43 | Noel Park | 8.88 |
| Harrow | Hatch End | 3.08 | Greenhill | 13.22 |
| Havering | Emerson Park | 3.59 | Romford Town | 11.42 |
| Hillingdon | Ickenham | 3.43 | Uxbridge South | 14.14 |
| Hounslow | Heston West | 4.99 | Syon | 11.86 |
| Islington | Highbury East | 8.75 | Bunhill | 34.86 |
| Kensington and Chelsea | Holland | 8.48 | Brompton | 17.86 |
| Kingston upon Thames | Old Malden | 4.35 | Norbiton | 17.14 |
| Lambeth | St. Leonard's | 4.09 | Bishop's | 23.77 |
| Lewisham | Grove Park | 3.94 | Rushey Green | 8.25 |
| Merton | Longthornton | 4.78 | Cricket Green | 9.89 |
| Newham | Beckton | 4.55 | East Ham Central | 9.29 |
| Redbridge | Clayhall | 3.67 | Clementswood | 10.16 |
| Richmond upon Thames | Heathfield | 5.00 | South Twickenham | 10.33 |
| Southwark | Peckham Rye | 5.00 | Cathedrals | 25.51 |
| Sutton | Cheam | 5.79 | Sutton Central | 13.64 |
| Tower Hamlets | Bow East | 9.57 | Spitalfields and Banglatown | 30.07 |
| Waltham Forest | Endlebury | 4.49 | Forest | 9.48 |
| Wandsworth | Bedford | 4.85 | St. Mary's Park | 11.22 |
| Westminster | Maida Vale | 9.00 | West End | 38.22 |
| | | | | |
| Inner London | | 10.96 | | |
| Outer London | | 6.87 | | |
| Greater London | | 8.42 | | |
| England and Wales | | 10.01 | | |

*Source: 2001 Census Area Statistics, Table CAS119*

## Map 263 Percentage of employed residents who walked to work, 2001

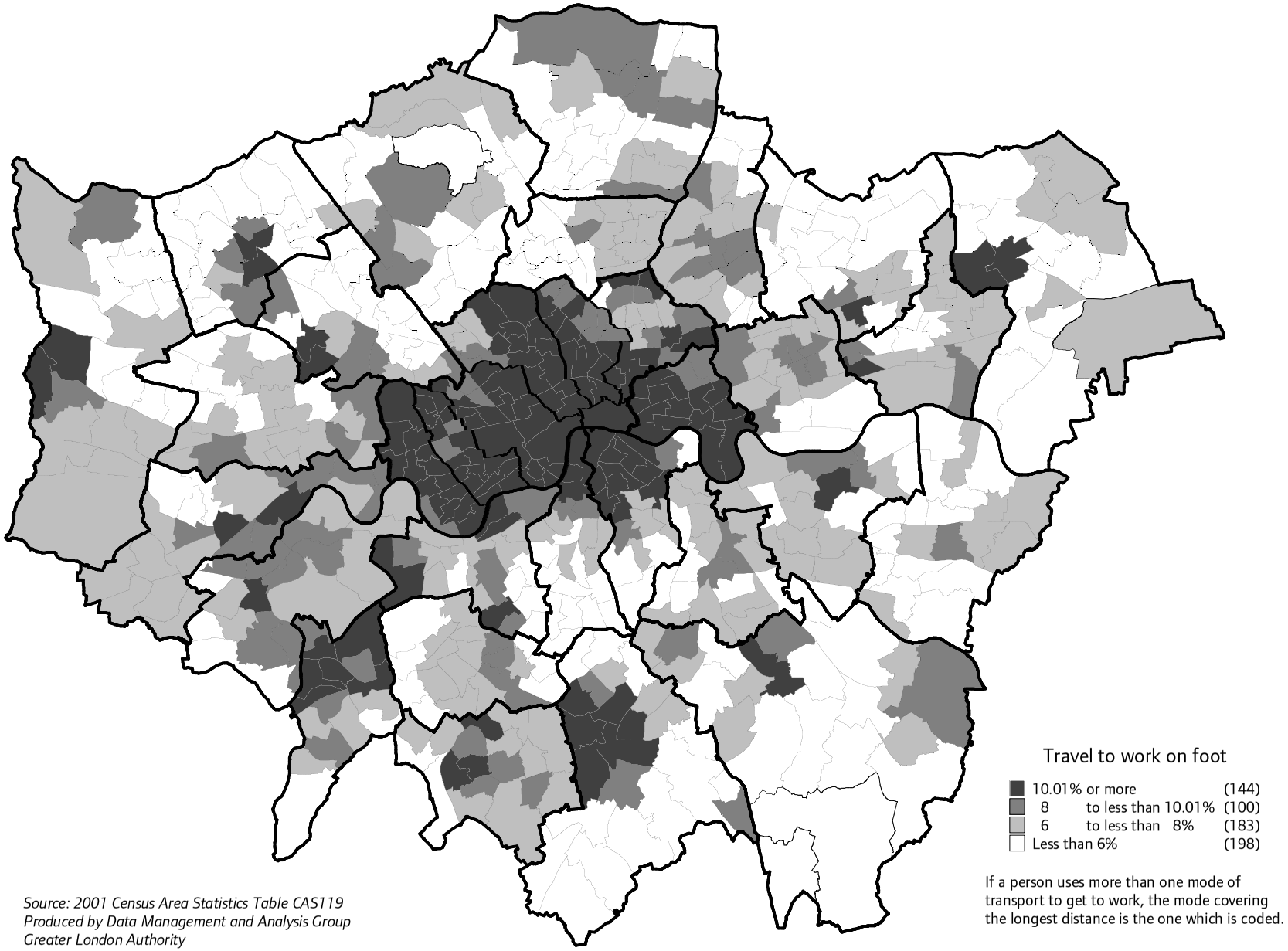


*Source: 2001 Census Area Statistics Table CAS119*
*Produced by Data Management and Analysis Group*
*Greater London Authority*

**Table 264 Percentage of employed residents who travelled to work by other means, 2001**

| | Ward in the borough with the lowest value | | Ward in the borough with the highest value | |
|---|---|---|---|---|
| City of London | | 1.17 | | |
| Barking and Dagenham | Alibon | 0.00 | Gascoigne | 0.62 |
| Barnet | High Barnet | 0.09 | Garden Suburb | 0.59 |
| Bexley | Blackfen and Lamorbey | 0.12 | Blendon and Penhill | 0.35 |
| Brent | Wembley Central | 0.19 | Harlesden | 0.57 |
| Bromley | Orpington | 0.12 | Crystal Palace | 0.54 |
| Camden | Haverstock | 0.40 | Holborn and Covent Garden | 1.26 |
| Croydon | Kenley | 0.21 | Fieldway | 1.23 |
| Ealing | North Greenford | 0.19 | Ealing Broadway | 0.57 |
| Enfield | Chase | 0.14 | Cockfosters | 0.49 |
| Greenwich | Plumstead | 0.17 | Woolwich Riverside | 0.64 |
| Hackney | New River | 0.16 | De Beauvoir | 0.71 |
| Hammersmith and Fulham | Addison | 0.35 | Ravenscourt Park | 0.70 |
| Haringey | Bruce Grove | 0.15 | Hornsey | 0.43 |
| Harrow | Wealdstone | 0.14 | Hatch End | 0.51 |
| Havering | Hacton | 0.10 | Brooklands | 0.49 |
| Hillingdon | Cavendish | 0.18 | Heathrow Villages | 0.84 |
| Hounslow | Heston West | 0.19 | Hounslow West | 1.09 |
| Islington | St. Mary's | 0.29 | Highbury East | 0.89 |
| Kensington and Chelsea | Notting Barns | 0.25 | Royal Hospital | 1.53 |
| Kingston upon Thames | Chessington South | 0.18 | Coombe Hill | 0.81 |
| Lambeth | Thornton | 0.21 | Bishop's | 0.71 |
| Lewisham | Bellingham | 0.16 | Evelyn | 0.57 |
| Merton | Lower Morden | 0.21 | Village | 0.76 |
| Newham | East Ham North | 0.14 | Little Ilford | 0.56 |
| Redbridge | Mayfield | 0.18 | Clayhall | 0.50 |
| Richmond upon Thames | Hampton North | 0.25 | South Richmond | 0.86 |
| Southwark | East Dulwich | 0.21 | Surrey Docks | 3.93 |
| Sutton | Nonsuch | 0.18 | Sutton Central | 0.48 |
| Tower Hamlets | Mile End East | 0.30 | Millwall | 1.21 |
| Waltham Forest | Hatch Lane | 0.19 | Hale End and Highams Park | 0.51 |
| Wandsworth | Tooting | 0.24 | Queenstown | 0.82 |
| Westminster | Tachbrook | 0.34 | St. James's | 3.19 |
| | | | | |
| Inner London | | 0.53 | | |
| Outer London | | 0.35 | | |
| Greater London | | 0.42 | | |
| England and Wales | | 0.47 | | |

*Source: 2001 Census Area Statistics, Table CAS119*

**Map 264 Percentage of employed residents who travelled to work by other means, 2001**

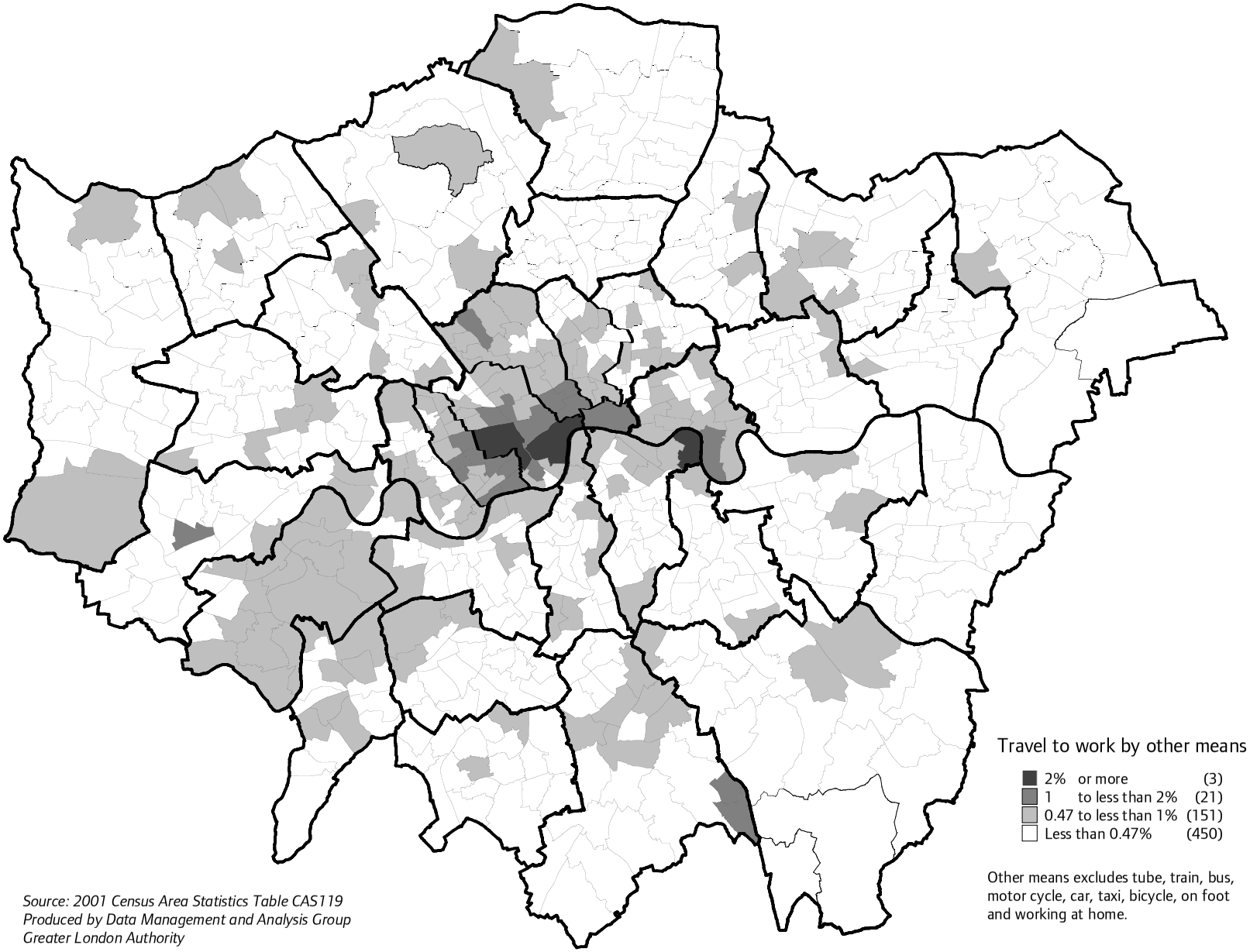


*Source: 2001 Census Area Statistics Table CAS119*
*Produced by Data Management and Analysis Group*
*Greater London Authority*

**Table 265 Percentage of employed residents travelling less than 2 kilometres to work (excluding people working at home), 2001**

| | Ward in the borough with the lowest value | | Ward in the borough with the highest value | |
|---|---|---|---|---|
| City of London | | 52.50 | | |
| Barking and Dagenham | Mayesbrook | 9.33 | Gascoigne | 17.41 |
| Barnet | Garden Suburb | 8.16 | Burnt Oak | 16.91 |
| Bexley | Thamesmead East | 8.48 | Barnehurst | 16.29 |
| Brent | Brondesbury Park | 8.59 | Stonebridge | 19.98 |
| Bromley | Chislehurst | 8.28 | Bromley Town | 18.12 |
| Camden | West Hampstead | 8.28 | Bloomsbury | 49.08 |
| Croydon | Heathfield | 6.90 | Broad Green | 31.99 |
| Ealing | Northolt West End | 8.32 | Southall Broadway | 17.06 |
| Enfield | Cockfosters | 8.99 | Southbury | 21.51 |
| Greenwich | Coldharbour and New Eltham | 7.60 | Woolwich Common | 22.58 |
| Hackney | Brownswood | 6.54 | Hoxton | 28.96 |
| Hammersmith and Fulham | Munster | 13.05 | Fulham Reach | 20.21 |
| Haringey | Fortis Green | 7.11 | White Hart Lane | 16.50 |
| Harrow | Hatch End | 7.99 | Marlborough | 21.11 |
| Havering | Elm Park | 8.19 | Brooklands | 20.73 |
| Hillingdon | Charville | 8.98 | Uxbridge South | 24.30 |
| Hounslow | Chiswick Riverside | 11.68 | Feltham North | 21.30 |
| Islington | Mildmay | 10.33 | Bunhill | 40.95 |
| Kensington and Chelsea | Campden | 11.95 | Brompton | 22.17 |
| Kingston upon Thames | Old Malden | 10.11 | Norbiton | 26.55 |
| Lambeth | St. Leonard's | 6.81 | Bishop's | 30.92 |
| Lewisham | Grove Park | 6.33 | Evelyn | 13.77 |
| Merton | Hillside | 9.33 | Cricket Green | 18.64 |
| Newham | Royal Docks | 8.45 | Canning Town South | 16.94 |
| Redbridge | Wanstead | 8.28 | Clementswood | 18.73 |
| Richmond upon Thames | Mortlake and Barnes Common | 9.56 | Fulwell and Hampton Hill | 16.29 |
| Southwark | College | 8.37 | Cathedrals | 29.57 |
| Sutton | Worcester Park | 11.71 | Sutton Central | 23.81 |
| Tower Hamlets | Bow East | 13.60 | Spitalfields and Banglatown | 33.95 |
| Waltham Forest | Chingford Green | 9.69 | Forest | 16.64 |
| Wandsworth | Balham | 7.25 | St. Mary's Park | 15.75 |
| Westminster | Abbey Road | 12.18 | St. James's | 46.69 |
| | | | | |
| Inner London | | 15.35 | | |
| Outer London | | 13.68 | | |
| Greater London | | 14.31 | | |
| England and Wales | | 20.02 | | |

*Source: 2001 Census, Standard Tables, Table ST120*

**Map 265 Percentage of employed residents travelling less than 2 kilometres to work (excluding people working at home), 2001**

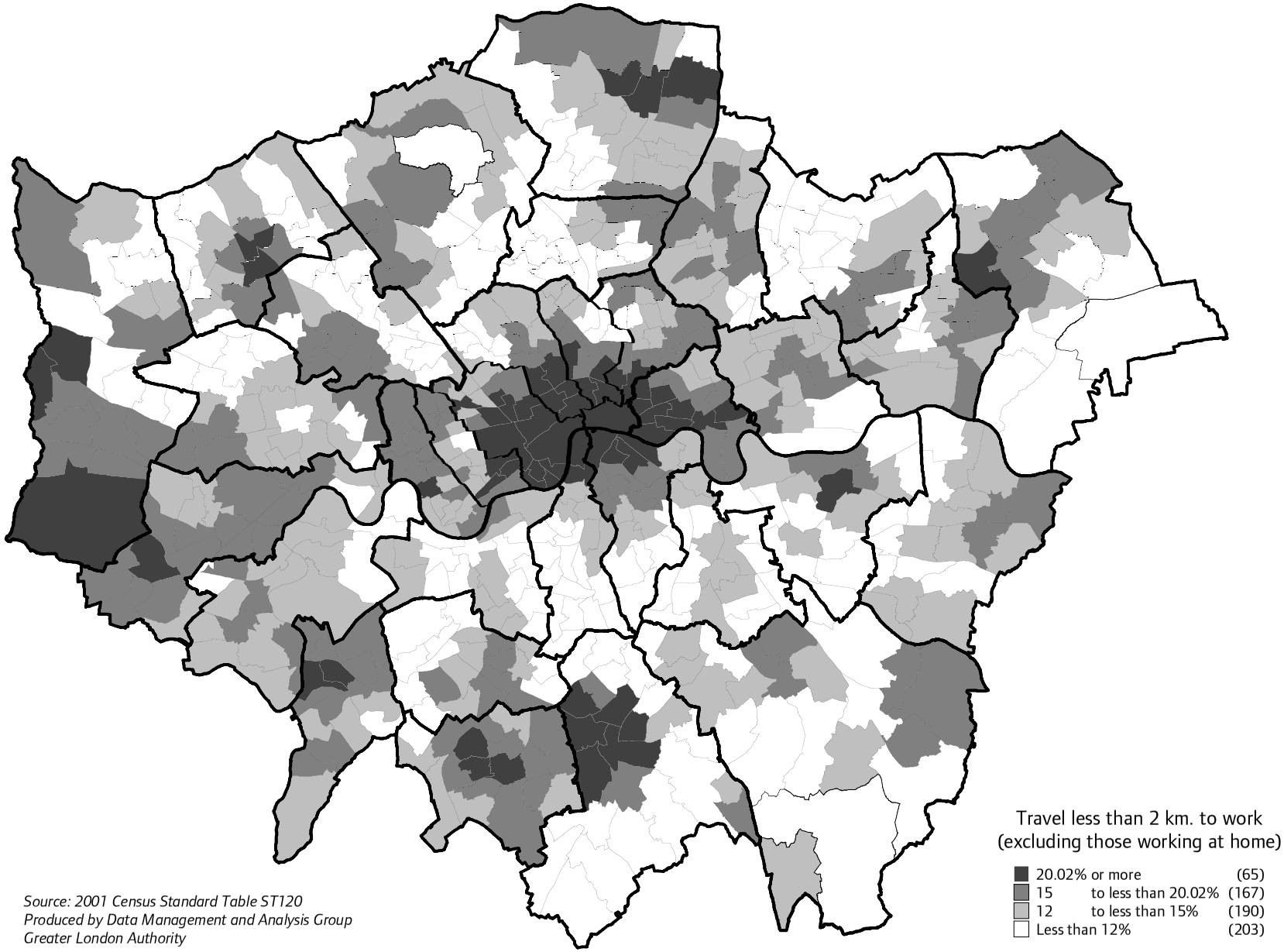


*Source: 2001 Census Standard Table ST120*
*Produced by Data Management and Analysis Group*
*Greater London Authority*

**Table 266 Percentage of employed residents travelling less than 2 kilometres to work (including people working at home), 2001**

| | Ward in the borough with the lowest value | | Ward in the borough with the highest value | |
|---|---|---|---|---|
| City of London | | 62.62 | | |
| Barking and Dagenham | Becontree | 15.07 | Gascoigne | 24.15 |
| Barnet | East Finchley | 18.14 | Mill Hill | 27.13 |
| Bexley | Thamesmead East | 14.72 | Barnehurst | 23.40 |
| Brent | Willesden Green | 15.92 | Wembley Central | 29.14 |
| Bromley | Mottingham and Chislehurst North | 15.23 | Bromley Town | 26.76 |
| Camden | West Hampstead | 16.82 | Bloomsbury | 58.94 |
| Croydon | South Norwood | 16.26 | Broad Green | 39.23 |
| Ealing | Northolt West End | 15.97 | Southall Broadway | 27.22 |
| Enfield | Bowes | 16.50 | Ponders End | 28.19 |
| Greenwich | Coldharbour and New Eltham | 14.78 | Woolwich Common | 29.57 |
| Hackney | Brownswood | 13.93 | Hoxton | 36.77 |
| Hammersmith and Fulham | Munster | 21.13 | Hammersmith Broadway | 28.77 |
| Haringey | Harringay | 14.91 | Northumberland Park | 24.87 |
| Harrow | Roxeth | 19.45 | Marlborough | 29.19 |
| Havering | Elm Park | 14.13 | Brooklands | 27.23 |
| Hillingdon | Charville | 16.89 | Uxbridge South | 31.26 |
| Hounslow | Heston West | 20.66 | Feltham North | 28.32 |
| Islington | Mildmay | 18.57 | Bunhill | 48.63 |
| Kensington and Chelsea | Earl's Court | 25.97 | Brompton | 37.52 |
| Kingston upon Thames | Old Malden | 19.09 | Norbiton | 34.31 |
| Lambeth | Streatham Wells | 13.54 | Bishop's | 37.59 |
| Lewisham | Grove Park | 13.16 | Evelyn | 21.65 |
| Merton | Pollards Hill | 16.71 | Cricket Green | 26.90 |
| Newham | Royal Docks | 15.18 | Green Street West | 26.16 |
| Redbridge | Hainault | 16.01 | Clementswood | 27.67 |
| Richmond upon Thames | Heathfield | 20.23 | Hampton Wick | 26.71 |
| Southwark | Peckham Rye | 17.67 | Cathedrals | 37.41 |
| Sutton | Worcester Park | 19.37 | Sutton Central | 31.30 |
| Tower Hamlets | Bow East | 19.30 | Spitalfields and Banglatown | 43.57 |
| Waltham Forest | Cann Hall | 17.25 | Forest | 23.47 |
| Wandsworth | Bedford | 15.07 | St. Mary's Park | 25.25 |
| Westminster | Maida Vale | 20.40 | St. James's | 58.90 |
| | | | | |
| Inner London | | 24.12 | | |
| Outer London | | 22.20 | | |
| Greater London | | 22.93 | | |
| England and Wales | | 29.21 | | |

*Source: 2001 Census, Standard Tables, Table ST120*

**Map 266 Percentage of employed residents travelling less than 2 kilometres to work (including people working at home), 2001**

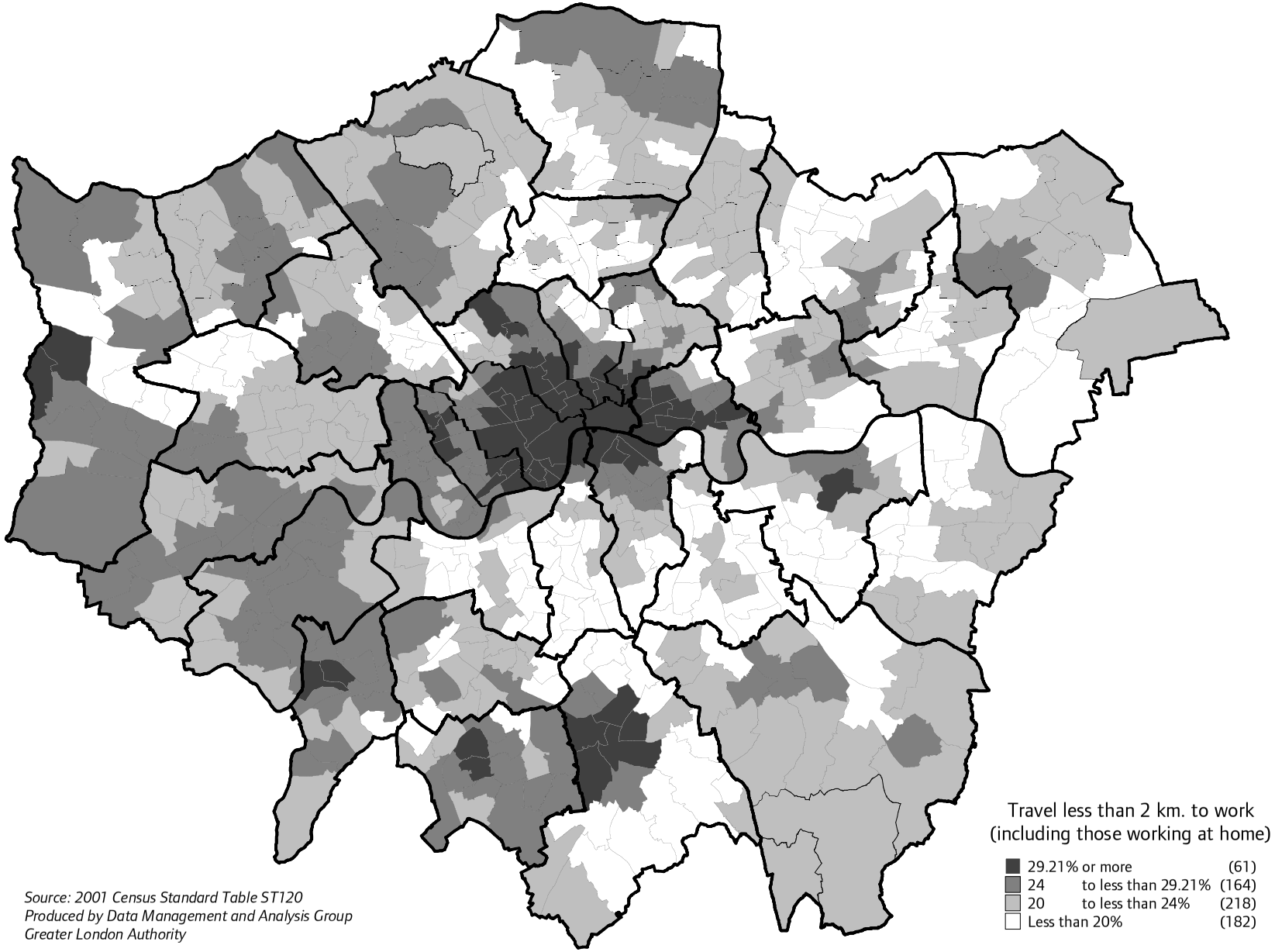


*Source: 2001 Census Standard Table ST120*
*Produced by Data Management and Analysis Group*
*Greater London Authority*

**Table 267 Percentage of employed residents travelling from 2 to less than 5 kilometres to work, 2001**

| | Ward in the borough with the lowest value | | Ward in the borough with the highest value | |
|---|---|---|---|---|
| City of London | | 19.54 | | |
| Barking and Dagenham | Gascoigne | 15.29 | Mayesbrook | 29.64 |
| Barnet | West Finchley | 10.29 | Colindale | 17.08 |
| Bexley | Longlands | 10.90 | Lesnes Abbey | 20.64 |
| Brent | Mapesbury | 16.40 | Kilburn | 28.78 |
| Bromley | Biggin Hill | 2.96 | Mottingham and Chislehurst North | 20.95 |
| Camden | Fortune Green | 13.85 | Cantelowes | 41.01 |
| Croydon | New Addington | 5.97 | Ashburton | 30.74 |
| Ealing | Northfield | 13.10 | Norwood Green | 22.86 |
| Enfield | Southgate | 14.68 | Haselbury | 25.22 |
| Greenwich | Thamesmead Moorings | 11.85 | Eltham West | 21.35 |
| Hackney | New River | 17.68 | De Beauvoir | 38.71 |
| Hammersmith and Fulham | Palace Riverside | 16.07 | College Park and Old Oak | 24.57 |
| Haringey | Alexandra | 10.71 | White Hart Lane | 20.03 |
| Harrow | Canons | 12.34 | Kenton East | 26.26 |
| Havering | Upminster | 7.69 | Elm Park | 23.64 |
| Hillingdon | Northwood | 9.52 | West Drayton | 32.76 |
| Hounslow | Chiswick Riverside | 14.46 | Cranford | 36.51 |
| Islington | Hillrise | 18.23 | St. Mary's | 46.28 |
| Kensington and Chelsea | Holland | 19.38 | Golborne | 31.37 |
| Kingston upon Thames | Grove | 9.51 | Alexandra | 27.71 |
| Lambeth | St. Leonard's | 11.93 | Oval | 48.22 |
| Lewisham | Blackheath | 10.55 | Downham | 24.20 |
| Merton | Hillside | 6.59 | Pollards Hill | 28.54 |
| Newham | Wall End | 13.57 | Canning Town South | 22.32 |
| Redbridge | Hainault | 11.67 | Chadwell | 18.87 |
| Richmond upon Thames | South Richmond | 8.27 | Heathfield | 28.50 |
| Southwark | Village | 12.03 | Newington | 43.35 |
| Sutton | Sutton South | 11.29 | Wandle Valley | 31.70 |
| Tower Hamlets | Blackwall and Cubitt Town | 13.11 | St. Katherine's and Wapping | 38.12 |
| Waltham Forest | Hoe Street | 10.14 | Valley | 20.75 |
| Wandsworth | Bedford | 10.84 | Queenstown | 34.48 |
| Westminster | West End | 22.86 | Tachbrook | 45.51 |
| | | | | |
| Inner London | | 23.29 | | |
| Outer London | | 17.78 | | |
| Greater London | | 19.86 | | |
| England and Wales | | 20.00 | | |

*Source: 2001 Census, Standard Tables, Table ST120*

## Map 267 Percentage of employed residents travelling from 2 to less than 5 kilometres to work, 2001

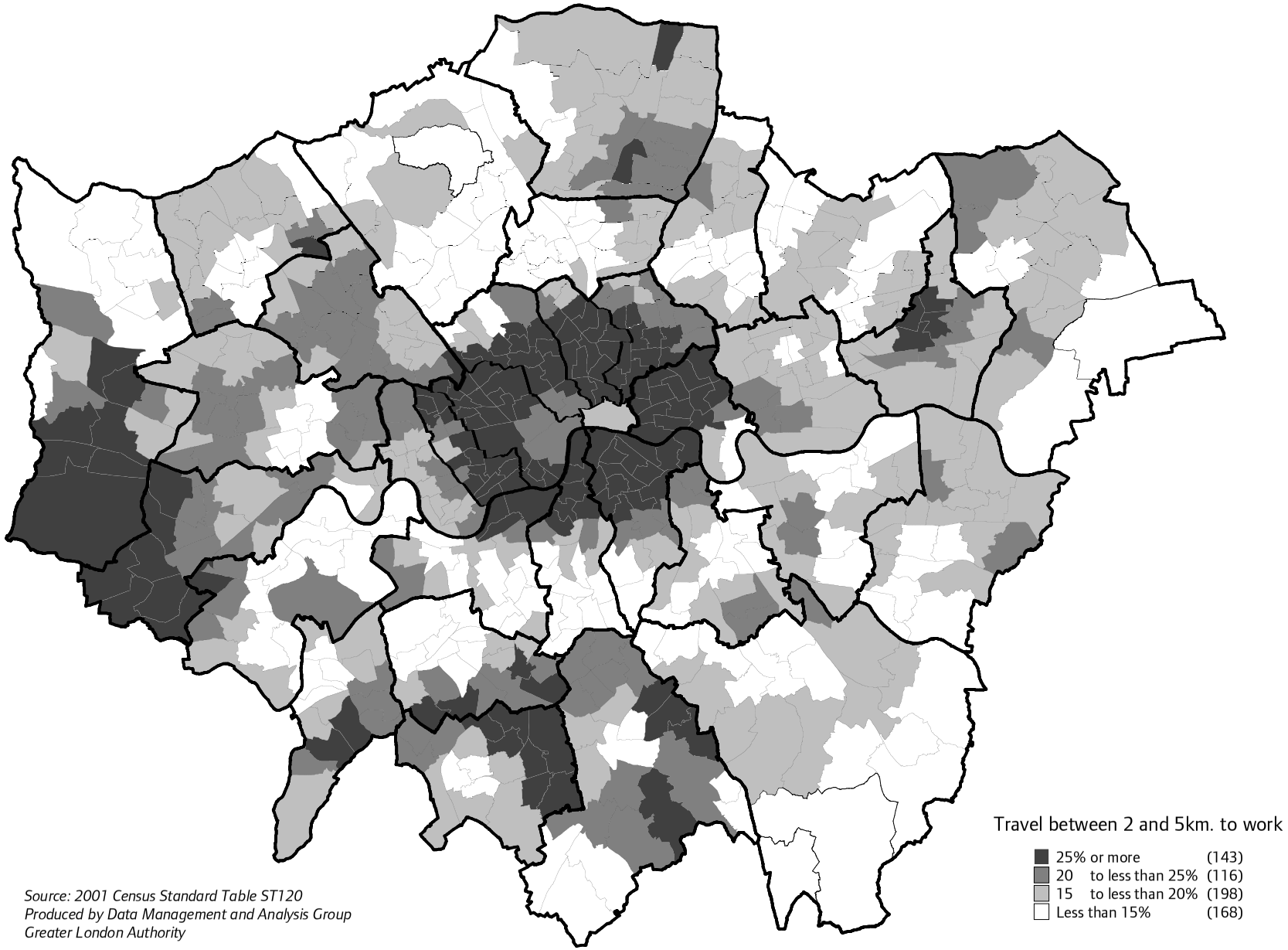


*Source: 2001 Census Standard Table ST120*
*Produced by Data Management and Analysis Group*
*Greater London Authority*

**Table 268 Percentage of employed residents travelling from 5 to less than 10 kilometres to work, 2001**

| | Ward in the borough with the lowest value | | Ward in the borough with the highest value | |
|---|---|---|---|---|
| City of London | | 8.25 | | |
| Barking and Dagenham | Parsloes | 13.51 | Abbey | 19.87 |
| Barnet | Mill Hill | 14.20 | Childs Hill | 41.79 |
| Bexley | Barnehurst | 13.32 | East Wickham | 19.55 |
| Brent | Preston | 15.23 | Mapesbury | 43.65 |
| Bromley | Petts Wood and Knoll | 10.46 | Crystal Palace | 24.48 |
| Camden | Bloomsbury | 6.72 | Fortune Green | 49.82 |
| Croydon | Fairfield | 7.32 | Fieldway | 43.20 |
| Ealing | Ealing Broadway | 17.34 | Southall Broadway | 33.27 |
| Enfield | Grange | 12.22 | Bowes | 24.19 |
| Greenwich | Woolwich Common | 17.21 | Greenwich West | 43.62 |
| Hackney | Hoxton | 14.46 | Brownswood | 44.74 |
| Hammersmith and Fulham | Wormholt and White City | 28.41 | Town | 44.61 |
| Haringey | Northumberland Park | 25.71 | Highgate | 52.64 |
| Harrow | Greenhill | 13.57 | Roxeth | 21.76 |
| Havering | Squirrel's Heath | 10.02 | Rainham and Wennington | 22.98 |
| Hillingdon | West Drayton | 16.45 | Yeading | 35.80 |
| Hounslow | Cranford | 17.30 | Chiswick Homefields | 27.83 |
| Islington | Clerkenwell | 9.57 | Tollington | 42.87 |
| Kensington and Chelsea | Brompton | 20.83 | Holland | 35.51 |
| Kingston upon Thames | St. Mark's | 10.57 | Chessington South | 23.68 |
| Lambeth | Bishop's | 13.19 | Clapham Common | 56.85 |
| Lewisham | Grove Park | 17.86 | Telegraph Hill | 43.12 |
| Merton | Raynes Park | 14.17 | Wimbledon Park | 26.28 |
| Newham | East Ham North | 18.72 | Stratford and New Town | 32.65 |
| Redbridge | Chadwell | 13.72 | Hainault | 22.30 |
| Richmond upon Thames | South Twickenham | 13.06 | Barnes | 31.64 |
| Southwark | Chaucer | 12.89 | Village | 52.06 |
| Sutton | Wallington North | 13.00 | Worcester Park | 21.86 |
| Tower Hamlets | Spitalfields and Banglatown | 14.62 | Blackwall and Cubitt Town | 42.61 |
| Waltham Forest | Hale End and Highams Park | 14.48 | High Street | 35.81 |
| Wandsworth | Roehampton | 25.53 | Balham | 55.64 |
| Westminster | St. James's | 6.71 | Maida Vale | 32.65 |
| | | | | |
| Inner London | | 31.59 | | |
| Outer London | | 19.71 | | |
| Greater London | | 24.20 | | |
| England and Wales | | 18.22 | | |

*Source: 2001 Census, Standard Tables, Table ST120*

**Map 268 Percentage of employed residents travelling from 5 to less than 10 kilometres to work, 2001**

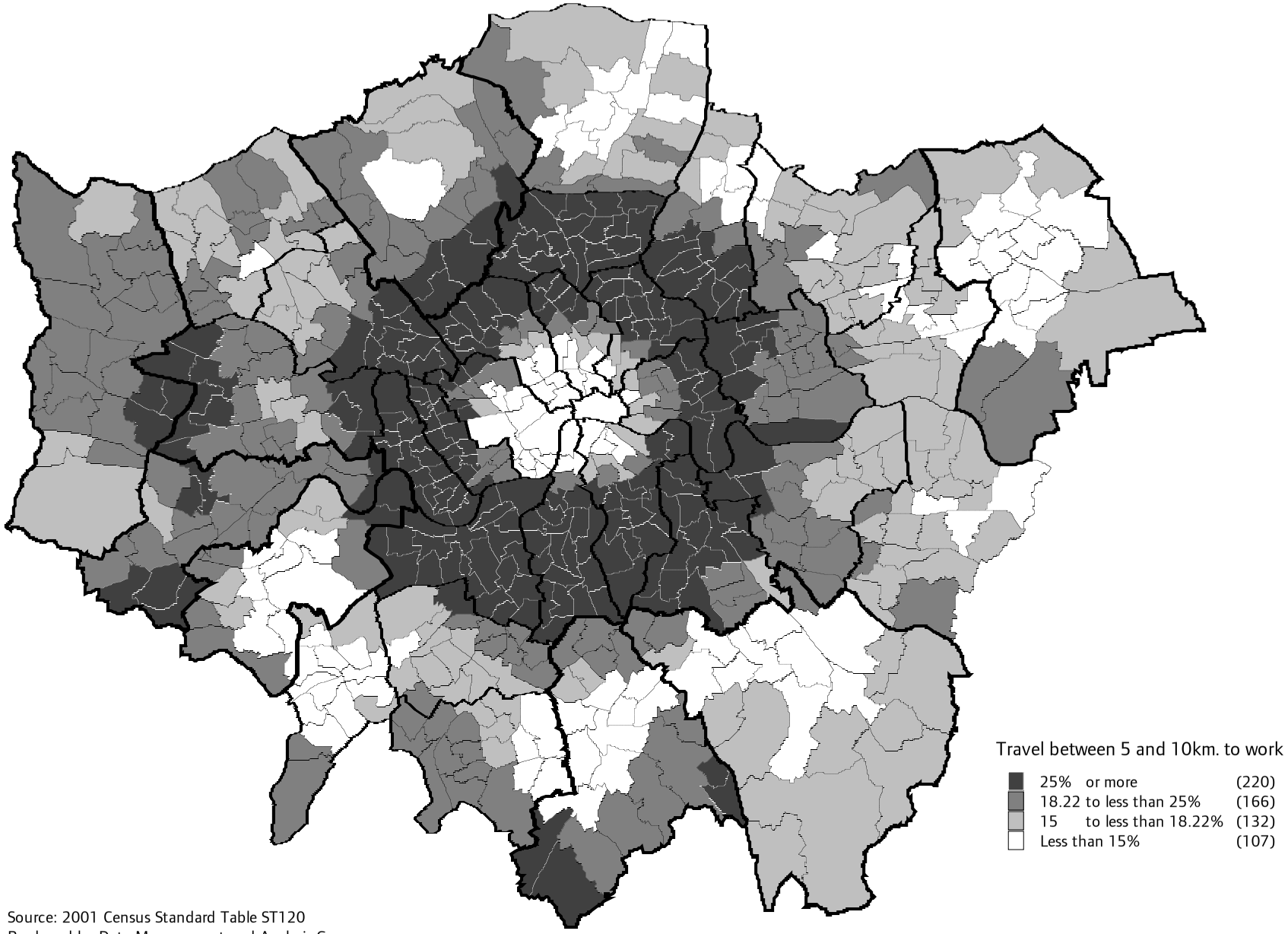


Source: 2001 Census Standard Table ST120
Produced by Data Management and Analysis Group
Greater London Authority

**Table 269 Percentage of employed residents travelling from 10 to less than 20 kilometres to work, 2001**

| | Ward in the borough with the lowest value | | Ward in the borough with the highest value | |
|---|---|---|---|---|
| City of London | | 2.29 | | |
| Barking and Dagenham | Heath | 23.54 | Longbridge | 32.63 |
| Barnet | Childs Hill | 11.16 | West Finchley | 40.13 |
| Bexley | Crayford | 16.08 | Thamesmead East | 37.51 |
| Brent | Queens Park | 6.50 | Kenton | 31.88 |
| Bromley | Chelsfield and Pratts Bottom | 14.57 | Copers Cope | 47.05 |
| Camden | Bloomsbury | 3.29 | Fortune Green | 8.42 |
| Croydon | Coulsdon East | 13.25 | Fairfield | 36.84 |
| Ealing | Southall Green | 13.48 | Ealing Broadway | 37.30 |
| Enfield | Upper Edmonton | 23.48 | Southgate | 42.68 |
| Greenwich | Greenwich West | 13.32 | Thamesmead Moorings | 39.13 |
| Hackney | Hoxton | 5.18 | King's Park | 9.40 |
| Hammersmith and Fulham | Sands End | 5.78 | Ravenscourt Park | 16.00 |
| Haringey | Highgate | 7.27 | Bounds Green | 29.55 |
| Harrow | Hatch End | 22.02 | Greenhill | 35.71 |
| Havering | Upminster | 13.05 | Brooklands | 22.65 |
| Hillingdon | Heathrow Villages | 10.54 | Manor | 23.10 |
| Hounslow | Bedfont | 9.57 | Chiswick Riverside | 28.35 |
| Islington | Bunhill | 3.69 | Hillrise | 8.34 |
| Kensington and Chelsea | Royal Hospital | 3.48 | Earl's Court | 7.37 |
| Kingston upon Thames | Chessington North and Hook | 16.77 | Canbury | 35.01 |
| Lambeth | Oval | 4.74 | Streatham South | 31.89 |
| Lewisham | Evelyn | 9.87 | Grove Park | 38.92 |
| Merton | Figge's Marsh | 22.64 | Hillside | 49.39 |
| Newham | Canning Town North | 17.88 | Wall End | 33.10 |
| Redbridge | Clementswood | 29.52 | Church End | 42.46 |
| Richmond upon Thames | Hampton North | 17.13 | South Richmond | 41.47 |
| Southwark | Cathedrals | 5.29 | College | 17.81 |
| Sutton | St. Helier | 15.54 | Sutton South | 30.75 |
| Tower Hamlets | St. Katherine's and Wapping | 4.66 | Bromley-by-Bow | 10.17 |
| Waltham Forest | Lea Bridge | 17.76 | Chingford Green | 37.41 |
| Wandsworth | St. Mary's Park | 5.97 | Graveney | 29.96 |
| Westminster | St. James's | 2.39 | Little Venice | 6.14 |
| | | | | |
| Inner London | | 11.55 | | |
| Outer London | | 26.25 | | |
| Greater London | | 20.70 | | |
| England and Wales | | 15.24 | | |

*Source: 2001 Census, Standard Tables, Table ST120*

**Map 269 Percentage of employed residents travelling from 10 to less than 20 kilometres to work, 2001**

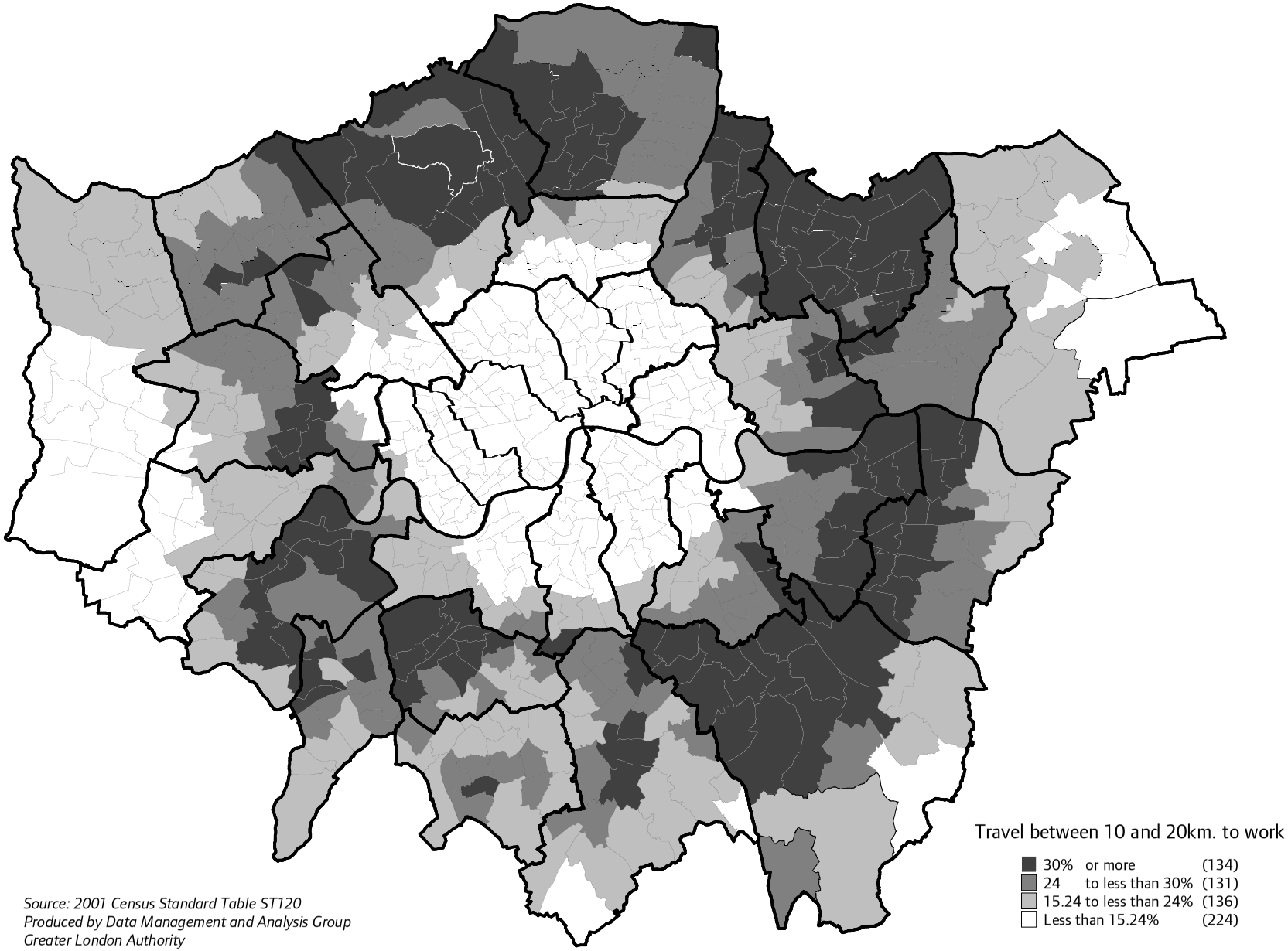


*Source: 2001 Census Standard Table ST120*
*Produced by Data Management and Analysis Group*
*Greater London Authority*

**Table 270 Percentage of employed residents travelling from 20 to less than 40 kilometres to work, 2001**

| | Ward in the borough with the lowest value | | Ward in the borough with the highest value | |
|---|---|---|---|---|
| City of London | | 1.10 | | |
| Barking and Dagenham | Eastbury | 4.25 | Eastbrook | 11.40 |
| Barnet | Garden Suburb | 2.39 | High Barnet | 5.16 |
| Bexley | Falconwood and Welling | 3.99 | North End | 19.65 |
| Brent | Harlesden | 1.49 | Kenton | 4.56 |
| Bromley | Penge and Cator | 2.92 | Chelsfield and Pratts Bottom | 30.11 |
| Camden | Holborn and Covent Garden | 1.14 | Hampstead Town | 2.32 |
| Croydon | Bensham Manor | 3.00 | Kenley | 20.20 |
| Ealing | East Acton | 2.41 | Hanger Hill | 4.99 |
| Enfield | Upper Edmonton | 2.97 | Enfield Lock | 7.27 |
| Greenwich | Greenwich West | 2.11 | Thamesmead Moorings | 6.18 |
| Hackney | Queensbridge | 1.05 | Wick | 2.45 |
| Hammersmith and Fulham | College Park and Old Oak | 1.30 | Fulham Reach | 2.49 |
| Haringey | Tottenham Green | 2.05 | Alexandra | 3.44 |
| Harrow | Greenhill | 3.39 | Pinner | 16.44 |
| Havering | Mawneys | 12.66 | Upminster | 33.24 |
| Hillingdon | Yeading | 4.76 | Northwood | 23.95 |
| Hounslow | Brentford | 2.81 | Feltham West | 7.39 |
| Islington | Clerkenwell | 0.97 | Tollington | 2.42 |
| Kensington and Chelsea | Golborne | 0.83 | Courtfield | 2.24 |
| Kingston upon Thames | St. James | 3.56 | Surbiton Hill | 12.71 |
| Lambeth | Oval | 1.10 | Streatham Wells | 3.01 |
| Lewisham | Forest Hill | 1.77 | Whitefoot | 3.66 |
| Merton | Longthornton | 2.09 | Raynes Park | 4.13 |
| Newham | West Ham | 2.29 | East Ham North | 4.68 |
| Redbridge | Wanstead | 3.49 | Hainault | 10.02 |
| Richmond upon Thames | East Sheen | 2.79 | Hampton | 12.60 |
| Southwark | Livesey | 1.41 | College | 2.46 |
| Sutton | St. Helier | 2.81 | Cheam | 9.10 |
| Tower Hamlets | Bow East | 1.50 | Blackwall and Cubitt Town | 2.74 |
| Waltham Forest | High Street | 2.77 | Endlebury | 4.21 |
| Wandsworth | Balham | 2.00 | Graveney | 3.03 |
| Westminster | Queen's Park | 1.04 | Church Street | 3.35 |
| | | | | |
| Inner London | | 2.21 | | |
| Outer London | | 6.47 | | |
| Greater London | | 4.86 | | |
| England and Wales | | 7.72 | | |

*Source: 2001 Census, Standard Tables, Table ST120*

## Map 270 Percentage of employed residents travelling from 20 to less than 40 kilometres to work, 2001

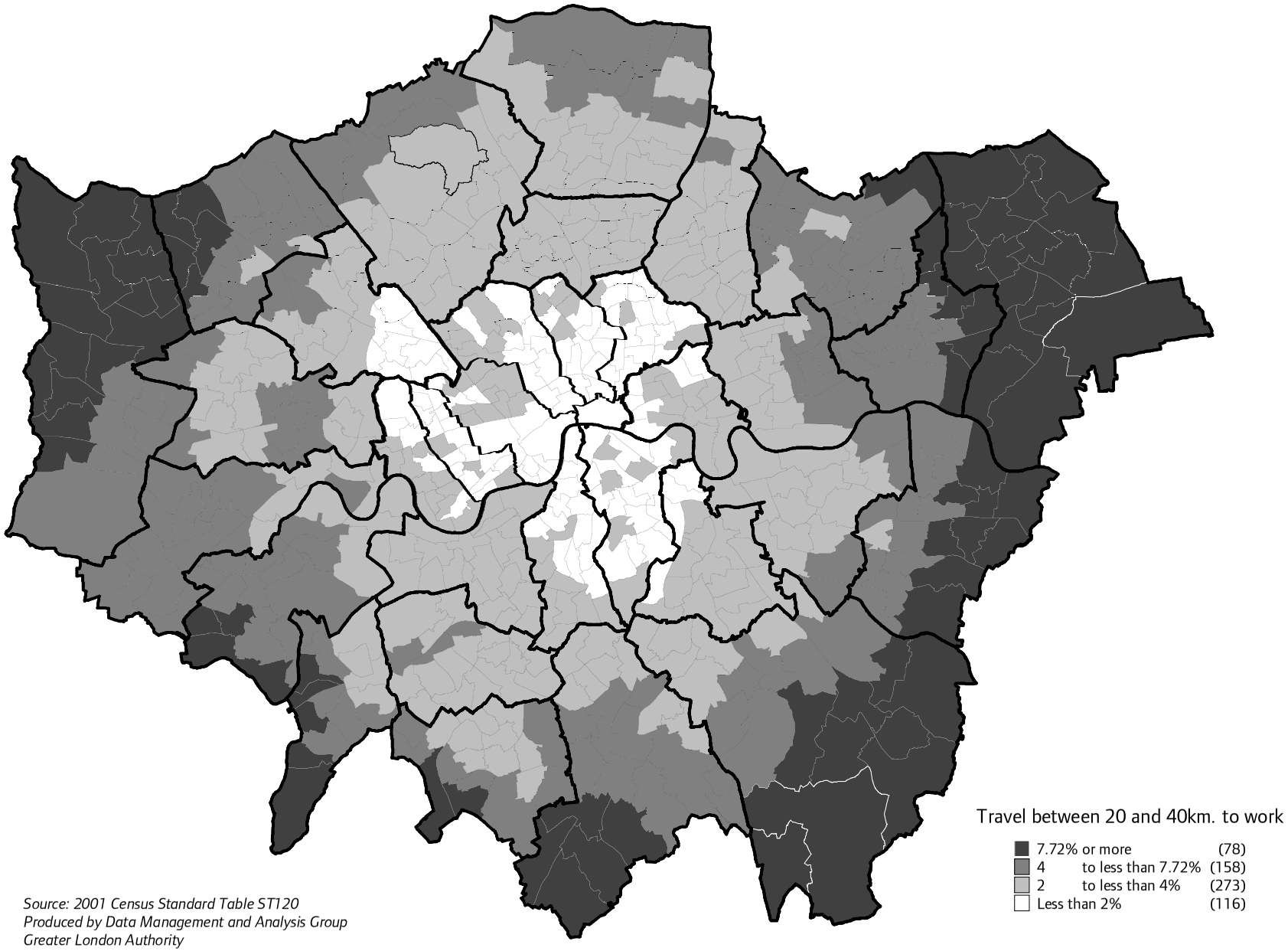


*Source: 2001 Census Standard Table ST120*
*Produced by Data Management and Analysis Group*
*Greater London Authority*

**Table 271 Percentage of employed residents travelling from 40 to less than 60 kilometres to work, 2001**

| | Ward in the borough with the lowest value | | Ward in the borough with the highest value | |
|---|---|---|---|---|
| City of London | | 0.56 | | |
| Barking and Dagenham | Parsloes | 0.35 | Eastbrook | 1.05 |
| Barnet | Garden Suburb | 0.51 | East Finchley | 1.00 |
| Bexley | Longlands | 0.49 | St. Mary's | 1.23 |
| Brent | Welsh Harp | 0.35 | Northwick Park | 0.88 |
| Bromley | Crystal Palace | 0.54 | Biggin Hill | 1.29 |
| Camden | Cantelowes | 0.36 | Frognal and Fitzjohns | 0.92 |
| Croydon | Upper Norwood | 0.32 | Kenley | 1.18 |
| Ealing | Norwood Green | 0.56 | Southall Broadway | 1.85 |
| Enfield | Lower Edmonton | 0.17 | Enfield Lock | 1.09 |
| Greenwich | Middle Park and Sutcliffe | 0.57 | Eltham South | 1.31 |
| Hackney | Chatham | 0.29 | Dalston | 0.79 |
| Hammersmith and Fulham | College Park and Old Oak | 0.10 | Avonmore and Brook Green | 0.96 |
| Haringey | Bounds Green | 0.25 | Noel Park | 1.02 |
| Harrow | Greenhill | 0.41 | Headstone South | 1.26 |
| Havering | Brooklands | 0.68 | Cranham | 1.13 |
| Hillingdon | Botwell | 0.37 | Northwood | 1.40 |
| Hounslow | Syon | 0.62 | Chiswick Homefields | 1.35 |
| Islington | Finsbury Park | 0.41 | St. Peter's | 0.95 |
| Kensington and Chelsea | Notting Barns | 0.28 | Redcliffe | 1.19 |
| Kingston upon Thames | Tolworth and Hook Rise | 0.58 | Coombe Hill | 1.29 |
| Lambeth | Tulse Hill | 0.29 | Bishop's | 1.03 |
| Lewisham | Telegraph Hill | 0.30 | Blackheath | 0.93 |
| Merton | Cannon Hill | 0.50 | Trinity | 1.17 |
| Newham | Stratford and New Town | 0.40 | Canning Town South | 1.00 |
| Redbridge | Roding | 0.48 | Seven Kings | 1.23 |
| Richmond upon Thames | Whitton | 0.67 | St. Margarets & North Twickenham | 1.85 |
| Southwark | East Dulwich | 0.45 | Peckham | 1.22 |
| Sutton | Sutton Central | 0.43 | Belmont | 1.20 |
| Tower Hamlets | Weavers | 0.56 | East India and Lansbury | 1.27 |
| Waltham Forest | Grove Green | 0.30 | Endlebury | 0.83 |
| Wandsworth | Bedford | 0.53 | West Hill | 1.01 |
| Westminster | Queen's Park | 0.26 | Tachbrook | 0.90 |
| | | | | |
| Inner London | | 0.66 | | |
| Outer London | | 0.81 | | |
| Greater London | | 0.75 | | |
| England and Wales | | 2.15 | | |

*Source: 2001 Census, Standard Tables, Table ST120*

**Map 271 Percentage of employed residents travelling from 40 to less than 60 kilometres to work, 2001**

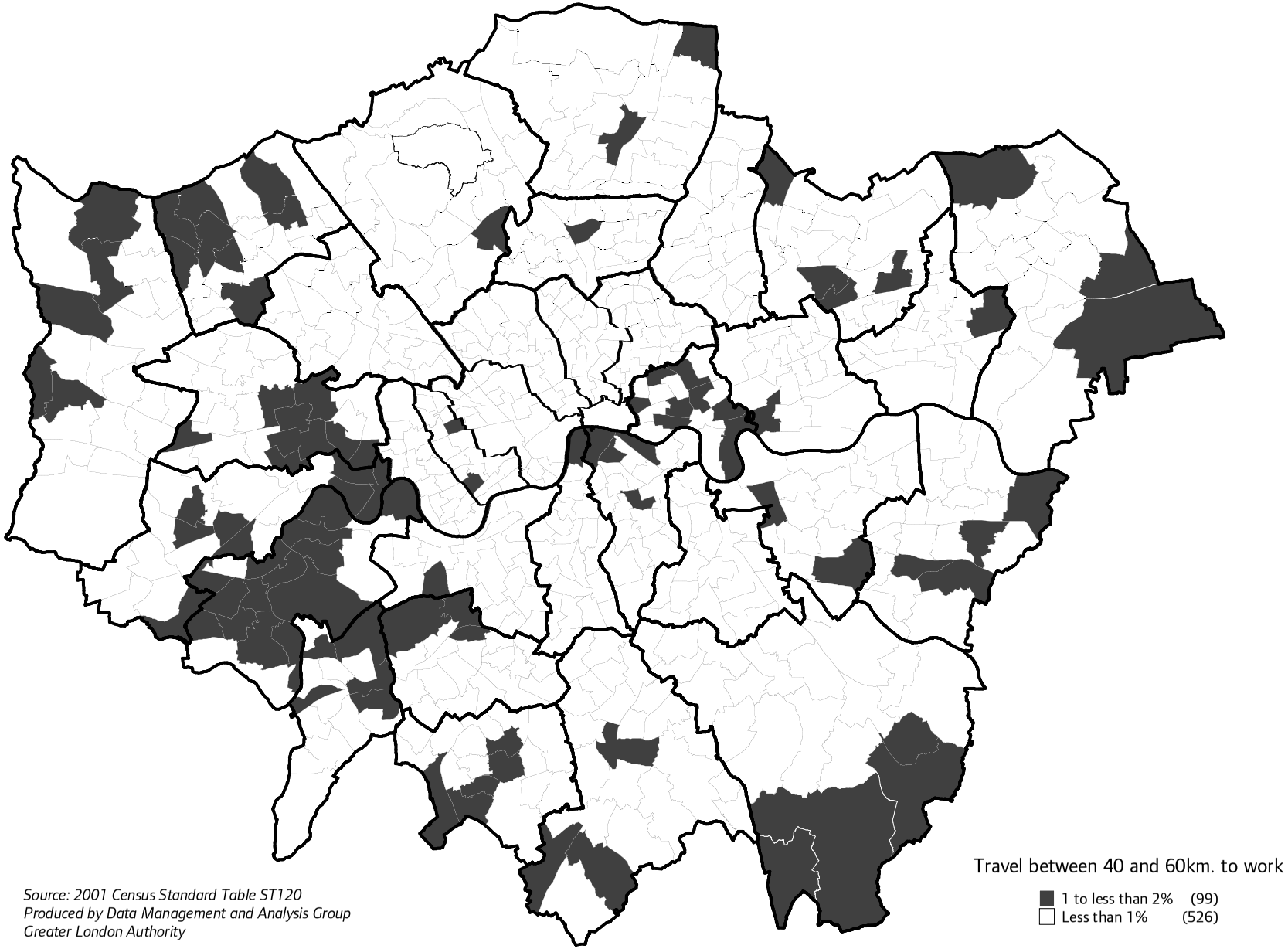


*Source: 2001 Census Standard Table ST120*
*Produced by Data Management and Analysis Group*
*Greater London Authority*

**Table 272 Percentage of employed residents travelling 60 kilometres or more to work, 2001**

| | Ward in the borough with the lowest value | | Ward in the borough with the highest value | |
|---|---|---|---|---|
| City of London | | 1.61 | | |
| Barking and Dagenham | Village | 0.57 | Chadwell Heath | 1.50 |
| Barnet | Burnt Oak | 0.80 | Edgware | 1.25 |
| Bexley | Danson Park | 0.72 | Northumberland Heath | 1.46 |
| Brent | Brondesbury Park | 0.74 | Northwick Park | 1.37 |
| Bromley | Darwin | 0.65 | Biggin Hill | 1.51 |
| Camden | Gospel Oak | 0.98 | King's Cross | 2.03 |
| Croydon | Upper Norwood | 0.66 | Fairfield | 1.91 |
| Ealing | East Acton | 0.82 | Elthorne | 1.57 |
| Enfield | Upper Edmonton | 0.74 | Ponders End | 1.36 |
| Greenwich | Blackheath Westcombe | 0.78 | Eltham South | 1.75 |
| Hackney | Dalston | 1.04 | Hackney Downs | 1.55 |
| Hammersmith and Fulham | Hammersmith Broadway | 0.72 | Avonmore and Brook Green | 1.28 |
| Haringey | Tottenham Hale | 0.88 | Harringay | 1.70 |
| Harrow | Wealdstone | 0.61 | Pinner | 1.50 |
| Havering | Upminster | 0.65 | South Hornchurch | 1.40 |
| Hillingdon | Yiewsley | 0.81 | Brunel | 1.79 |
| Hounslow | Hounslow Heath | 0.62 | Chiswick Riverside | 1.66 |
| Islington | Holloway | 0.89 | St. Peter's | 1.59 |
| Kensington and Chelsea | Campden | 0.85 | Holland | 1.92 |
| Kingston upon Thames | Old Malden | 0.47 | St. Mark's | 1.82 |
| Lambeth | Clapham Town | 0.66 | Bishop's | 1.65 |
| Lewisham | Crofton Park | 0.82 | Brockley | 1.44 |
| Merton | Merton Park | 0.59 | Village | 1.31 |
| Newham | East Ham North | 0.67 | Green Street West | 1.81 |
| Redbridge | Snaresbrook | 0.81 | Fullwell | 1.41 |
| Richmond upon Thames | Heathfield | 0.76 | South Twickenham | 1.88 |
| Southwark | Peckham Rye | 0.75 | Chaucer | 1.74 |
| Sutton | Wandle Valley | 0.53 | Cheam | 1.50 |
| Tower Hamlets | Spitalfields and Banglatown | 0.77 | Bromley-by-Bow | 2.20 |
| Waltham Forest | Larkswood | 0.59 | Valley | 1.21 |
| Wandsworth | Wandsworth Common | 0.76 | Roehampton | 1.64 |
| Westminster | Churchill | 0.64 | Knightsbridge and Belgravia | 1.91 |
| | | | | |
| Inner London | | 1.16 | | |
| Outer London | | 1.05 | | |
| Greater London | | 1.09 | | |
| England and Wales | | 2.73 | | |

*Source: 2001 Census, Standard Tables, Table ST120*

**Map 272 Percentage of employed residents travelling 60 kilometres or more to work, 2001**

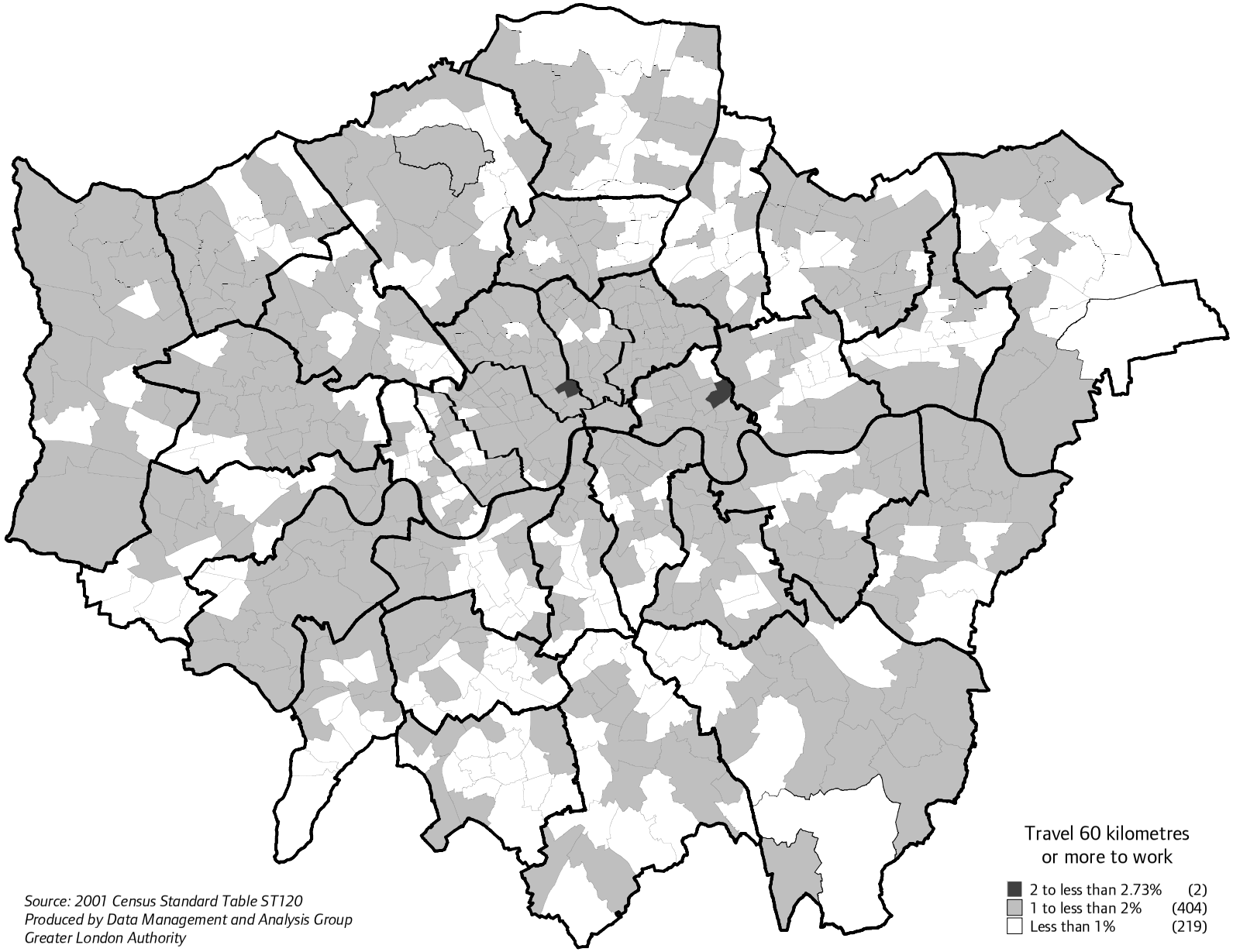


*Source: 2001 Census Standard Table ST120*
*Produced by Data Management and Analysis Group*
*Greater London Authority*

**Table 273 Percentage of employed residents whose workplace was not fixed or who worked outside the United Kingdom, 2001**

| | Ward in the borough with the lowest value | | Ward in the borough with the highest value | |
|---|---|---|---|---|
| City of London | | 4.02 | | |
| Barking and Dagenham | Abbey | 5.30 | Chadwell Heath | 7.37 |
| Barnet | Garden Suburb | 4.62 | Burnt Oak | 6.69 |
| Bexley | Sidcup | 5.16 | Blackfen and Lamorbey | 7.37 |
| Brent | Wembley Central | 4.84 | Dollis Hill | 8.54 |
| Bromley | Copers Cope | 4.47 | Darwin | 7.32 |
| Camden | Hampstead Town | 4.77 | Kentish Town | 7.31 |
| Croydon | West Thornton | 3.89 | Fieldway | 7.12 |
| Ealing | Southall Broadway | 2.63 | Perivale | 6.30 |
| Enfield | Haselbury | 5.13 | Town | 7.44 |
| Greenwich | Blackheath Westcombe | 5.22 | Coldharbour and New Eltham | 7.47 |
| Hackney | New River | 4.67 | Haggerston | 7.01 |
| Hammersmith and Fulham | Town | 4.31 | College Park and Old Oak | 7.06 |
| Haringey | Highgate | 5.06 | Bruce Grove | 6.93 |
| Harrow | Harrow on the Hill | 4.49 | Kenton East | 7.10 |
| Havering | Upminster | 5.48 | Havering Park | 7.86 |
| Hillingdon | Heathrow Villages | 4.04 | Northwood Hills | 6.45 |
| Hounslow | Hounslow Heath | 3.23 | Turnham Green | 6.01 |
| Islington | St. Peter's | 5.09 | Clerkenwell | 7.16 |
| Kensington and Chelsea | Queen's Gate | 4.33 | St. Charles | 6.76 |
| Kingston upon Thames | Surbiton Hill | 4.40 | Chessington South | 6.19 |
| Lambeth | Clapham Common | 4.28 | Coldharbour | 6.02 |
| Lewisham | Blackheath | 4.23 | Downham | 8.05 |
| Merton | Village | 3.85 | St. Helier | 6.40 |
| Newham | East Ham North | 4.37 | Canning Town South | 7.40 |
| Redbridge | Snaresbrook | 4.75 | Fullwell | 7.85 |
| Richmond upon Thames | Kew | 4.52 | Ham Petersham & Richmond Riverside | 6.14 |
| Southwark | Surrey Docks | 4.47 | Peckham Rye | 6.57 |
| Sutton | Sutton South | 4.97 | Nonsuch | 7.26 |
| Tower Hamlets | St. Katherine's and Wapping | 3.93 | Weavers | 5.90 |
| Waltham Forest | Markhouse | 5.00 | Hatch Lane | 7.72 |
| Wandsworth | Tooting | 3.91 | Latchmere | 5.42 |
| Westminster | Abbey Road | 4.23 | Church Street | 5.88 |
| | | | | |
| Inner London | | 5.42 | | |
| Outer London | | 5.72 | | |
| Greater London | | 5.61 | | |
| England and Wales | | 4.73 | | |

*Source: 2001 Census, Standard Tables, Table ST120*

**Map 273 Percentage of employed residents whose workplace was not fixed or who worked outside the United Kingdom, 2001**

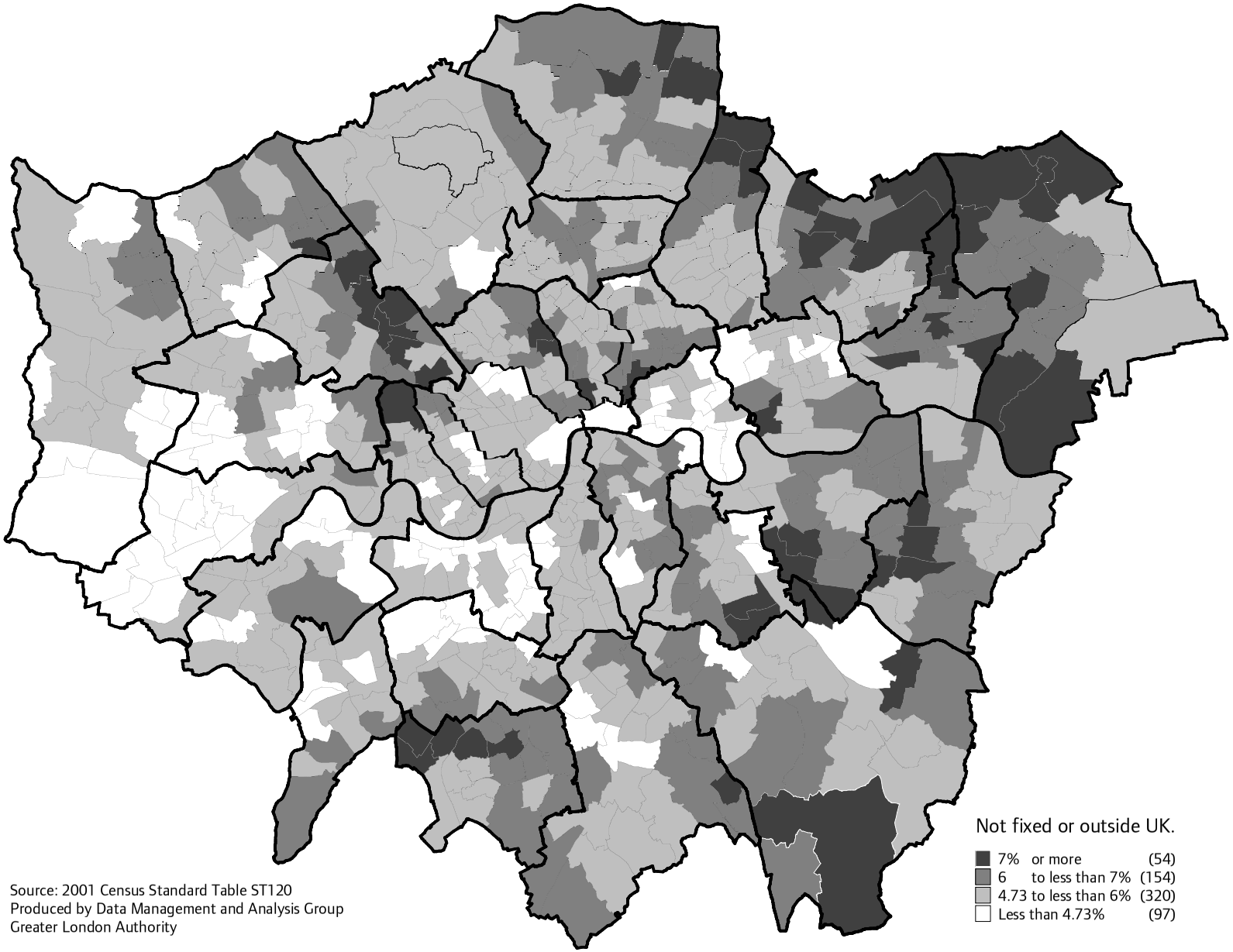


Source: 2001 Census Standard Table ST120
Produced by Data Management and Analysis Group
Greater London Authority

## Table 274 Number of residents in medical and care establishments, 2001

| | Ward in the borough with the lowest value | | Ward in the borough with the highest value | |
|---|---|---|---|---|
| City of London | | 75 | | |
| Barking and Dagenham | Abbey | 0 | Eastbrook | 159 |
| Barnet | East Barnet | 4 | Childs Hill | 426 |
| Bexley | Barnehurst | 0 | Sidcup | 224 |
| Brent | Alperton | 0 | Barnhill | 237 |
| Bromley | Biggin Hill | 0 | Chislehurst | 452 |
| Camden | West Hampstead | 0 | Frognal and Fitzjohns | 160 |
| Croydon | Shirley | 0 | Kenley | 336 |
| Ealing | Northfield | 0 | Norwood Green | 528 |
| Enfield | Lower Edmonton | 0 | Highlands | 450 |
| Greenwich | Peninsula | 0 | Woolwich Common | 203 |
| Hackney | Clissold | 0 | Wick | 175 |
| Hammersmith and Fulham | Fulham Broadway | 0 | Avonmore and Brook Green | 122 |
| Haringey | Stroud Green | 0 | St. Ann's | 379 |
| Harrow | Belmont | 0 | Harrow Weald | 188 |
| Havering | Elm Park | 0 | Hacton | 272 |
| Hillingdon | Barnhill | 0 | Brunel | 204 |
| Hounslow | Cranford | 0 | Isleworth | 174 |
| Islington | Barnsbury | 0 | Junction | 98 |
| Kensington and Chelsea | Brompton | 0 | Stanley | 234 |
| Kingston upon Thames | Alexandra | 0 | Coombe Hill | 340 |
| Lambeth | Thornton | 0 | Knight's Hill | 243 |
| Lewisham | Lee Green | 0 | Sydenham | 225 |
| Merton | Dundonald | 0 | Raynes Park | 156 |
| Newham | Boleyn | 0 | Custom House | 149 |
| Redbridge | Bridge | 0 | Seven Kings | 260 |
| Richmond upon Thames | North Richmond | 0 | Ham Petersham & Richmond Riverside | 226 |
| Southwark | Newington | 0 | Camberwell Green | 182 |
| Sutton | Stonecot | 0 | Sutton South | 283 |
| Tower Hamlets | Blackwall and Cubitt Town | 0 | Mile End and Globe Town | 218 |
| Waltham Forest | Higham Hill | 3 | Leytonstone | 179 |
| Wandsworth | Shaftesbury | 0 | Nightingale | 384 |
| Westminster | Bryanston and Dorset Square | 0 | St. James's | 159 |
| | | | | |
| Inner London | | 11,038 | | |
| Outer London | | 27,479 | | |
| Greater London | | 38,514 | | |
| England and Wales | | 448,573 | | |

*Source: 2001 Census Area Statistics, Table CAS126*

## Map 274 Number of residents in medical and care establishments, 2001

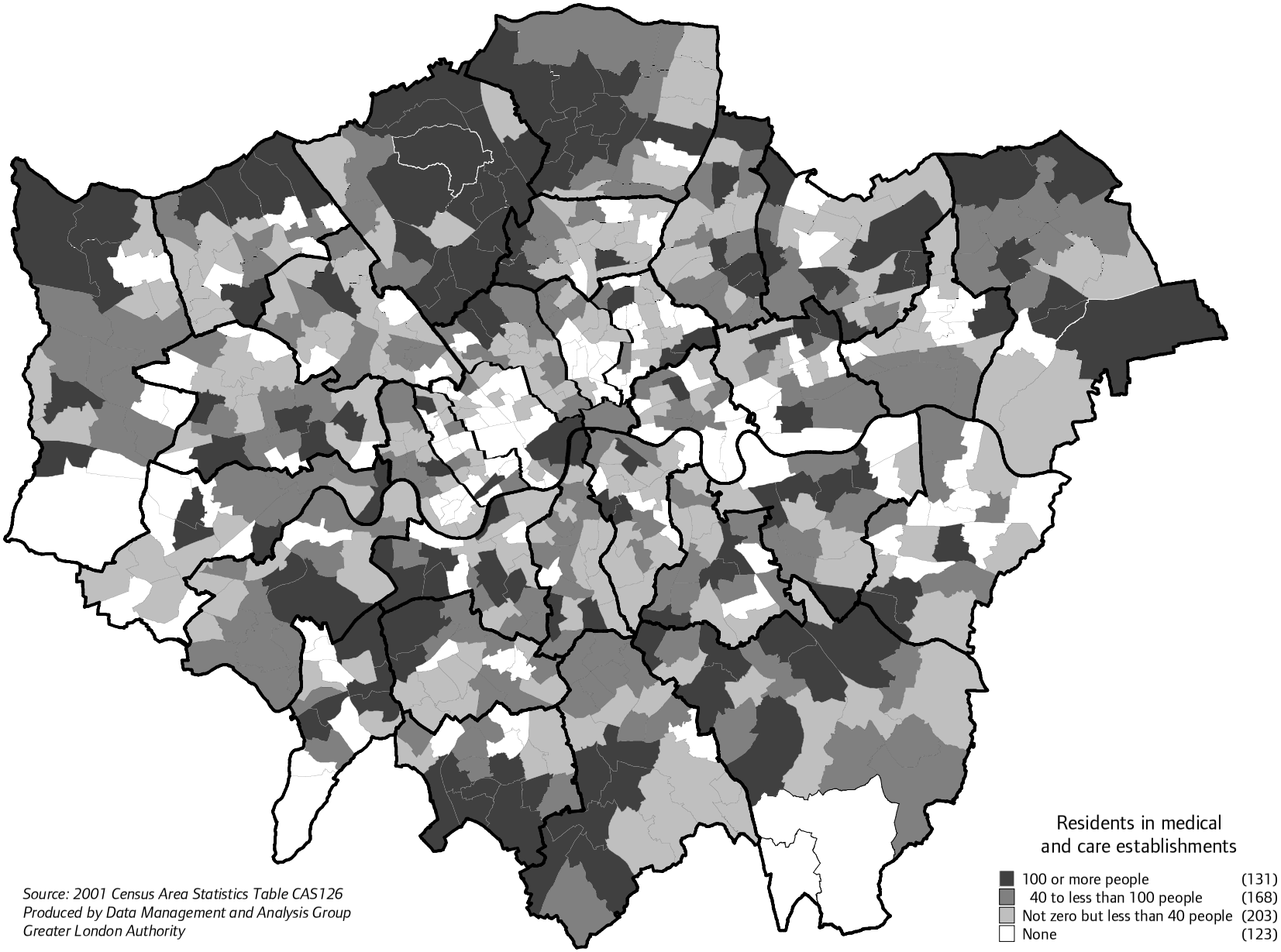


*Source: 2001 Census Area Statistics Table CAS126*
*Produced by Data Management and Analysis Group*
*Greater London Authority*

## Table 275 Number of residents in non medical and care establishments, 2001

| | Ward in the borough with the lowest value | | Ward in the borough with the highest value | |
|---|---|---|---|---|
| City of London | | 249 | | |
| Barking and Dagenham | Alibon | 0 | Becontree | 390 |
| Barnet | Burnt Oak | 0 | Mill Hill | 500 |
| Bexley | Belvedere | 0 | Colyers | 37 |
| Brent | Dollis Hill | 0 | Northwick Park | 689 |
| Bromley | Biggin Hill | 0 | Chislehurst | 318 |
| Camden | Swiss Cottage | 5 | Bloomsbury | 2,482 |
| Croydon | Coulsdon East | 0 | Fairfield | 311 |
| Ealing | Dormers Wells | 0 | Ealing Common | 207 |
| Enfield | Bush Hill Park | 0 | Ponders End | 567 |
| Greenwich | Coldharbour and New Eltham | 0 | Woolwich Common | 612 |
| Hackney | Cazenove | 0 | Victoria | 259 |
| Hammersmith and Fulham | Fulham Broadway | 0 | College Park and Old Oak | 372 |
| Haringey | Harringay | 0 | White Hart Lane | 214 |
| Harrow | Belmont | 0 | Greenhill | 107 |
| Havering | Cranham | 0 | Harold Wood | 109 |
| Hillingdon | Cavendish | 0 | Uxbridge South | 973 |
| Hounslow | Bedfont | 0 | Hounslow West | 259 |
| Islington | Canonbury | 0 | Clerkenwell | 830 |
| Kensington and Chelsea | Hans Town | 0 | Courtfield | 725 |
| Kingston upon Thames | Alexandra | 0 | St. Mark's | 1,325 |
| Lambeth | Thurlow Park | 0 | Bishop's | 315 |
| Lewisham | Downham | 0 | Brockley | 585 |
| Merton | Abbey | 0 | Trinity | 63 |
| Newham | Boleyn | 0 | Beckton | 313 |
| Redbridge | Bridge | 0 | Church End | 576 |
| Richmond upon Thames | Hampton | 0 | South Twickenham | 439 |
| Southwark | East Dulwich | 0 | Cathedrals | 2,051 |
| Sutton | Beddington North | 0 | Wallington South | 33 |
| Tower Hamlets | Blackwall and Cubitt Town | 0 | Mile End and Globe Town | 254 |
| Waltham Forest | Chapel End | 0 | Hoe Street | 201 |
| Wandsworth | Earlsfield | 0 | Roehampton | 743 |
| Westminster | Maida Vale | 7 | Knightsbridge and Belgravia | 933 |
| | | | | |
| Inner London | | 36,681 | | |
| Outer London | | 18,260 | | |
| Greater London | | 54,943 | | |
| England and Wales | | 485,703 | | |

*Source: 2001 Census Area Statistics, Table CAS126*

## Map 275 Number of residents in non medical and care establishments, 2001

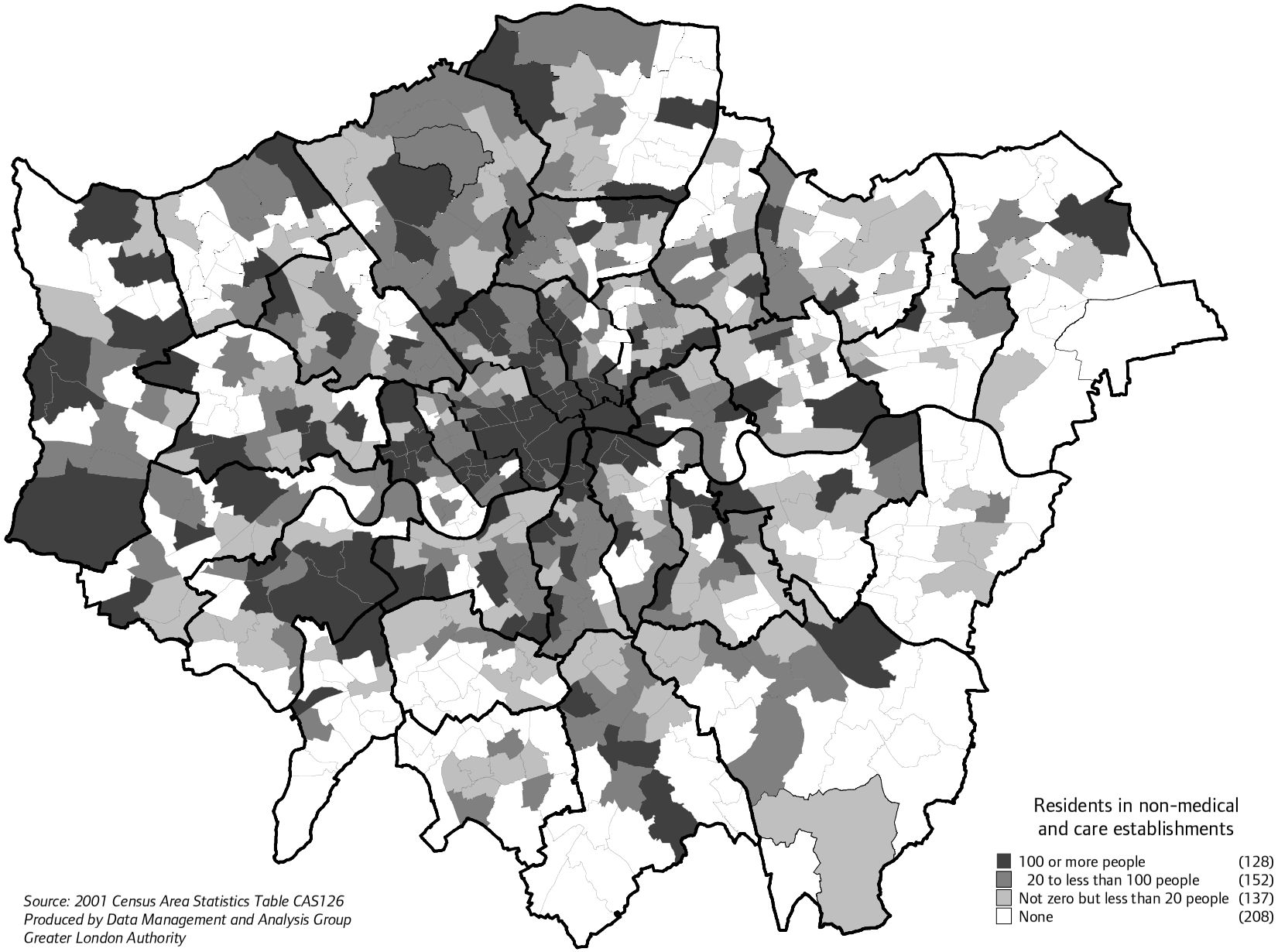


*Source: 2001 Census Area Statistics Table CAS126*
*Produced by Data Management and Analysis Group*
*Greater London Authority*

**Table 276 Percentage of residents in households with the same address one year before the Census, 2001**

| | Ward in the borough with the lowest value | | Ward in the borough with the highest value | |
|---|---|---|---|---|
| City of London | | 77.65 | | |
| Barking and Dagenham | Gascoigne | 85.35 | Mayesbrook | 92.84 |
| Barnet | Childs Hill | 80.99 | Hale | 91.26 |
| Bexley | Thamesmead East | 87.51 | St. Michaels' | 93.83 |
| Brent | Willesden Green | 77.85 | Queensbury | 90.26 |
| Bromley | Crystal Palace | 82.89 | West Wickham | 93.76 |
| Camden | West Hampstead | 74.81 | St. Pancras and Somers Town | 87.48 |
| Croydon | Fairfield | 79.59 | Selsdon and Ballards | 93.14 |
| Ealing | Ealing Broadway | 77.66 | Lady Margaret | 92.23 |
| Enfield | Enfield Lock | 84.95 | Chase | 91.81 |
| Greenwich | Greenwich West | 81.49 | Eltham North | 92.34 |
| Hackney | Brownswood | 81.14 | Springfield | 89.92 |
| Hammersmith and Fulham | North End | 75.97 | Wormholt and White City | 85.74 |
| Haringey | Harringay | 75.49 | White Hart Lane | 89.79 |
| Harrow | Greenhill | 82.24 | Headstone North | 92.30 |
| Havering | Romford Town | 88.53 | Upminster | 93.85 |
| Hillingdon | Uxbridge South | 81.82 | Cavendish | 92.84 |
| Hounslow | Turnham Green | 78.93 | Feltham North | 90.47 |
| Islington | Finsbury Park | 81.98 | Canonbury | 87.29 |
| Kensington and Chelsea | Queens Gate' | 72.34 | Golborne | 90.24 |
| Kingston upon Thames | St. Marks' | 76.57 | Old Malden | 91.36 |
| Lambeth | Clapham Common | 77.60 | Streatham South | 86.72 |
| Lewisham | Blackheath | 82.40 | Whitefoot | 91.08 |
| Merton | Hillside | 76.49 | Lower Morden | 91.66 |
| Newham | Royal Docks | 80.41 | Green Street West | 89.18 |
| Redbridge | Valentines | 84.91 | Clayhall | 93.26 |
| Richmond upon Thames | Twickenham Riverside | 79.77 | Heathfield | 91.64 |
| Southwark | Surrey Docks | 76.03 | Livesey | 90.59 |
| Sutton | Sutton South | 82.07 | Nonsuch | 92.70 |
| Tower Hamlets | Millwall | 74.93 | Bromley-by-Bow | 88.19 |
| Waltham Forest | Grove Green | 83.04 | Hatch Lane | 92.18 |
| Wandsworth | East Putney | 75.03 | Furzedown | 84.10 |
| Westminster | Lancaster Gate | 69.94 | Churchill | 86.67 |
| | | | | |
| Inner London | | 83.24 | | |
| Outer London | | 88.18 | | |
| Greater London | | 86.28 | | |
| England and Wales | | 88.44 | | |

*Source: 2001 Census, Standard Tables, Tables ST001 and ST008*

## Map 276 Percentage of residents in households with the same address one year before the Census, 2001

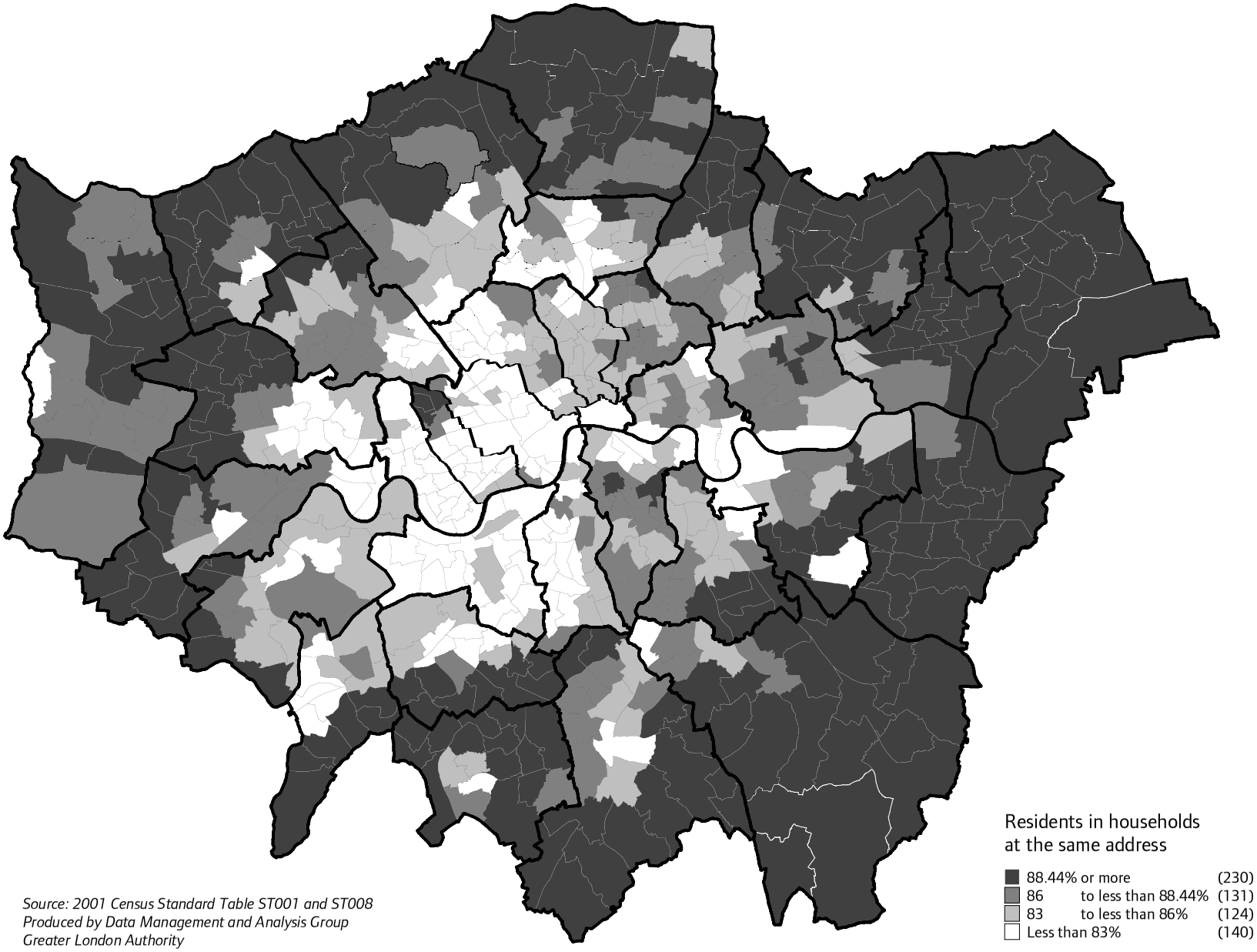


*Source: 2001 Census Standard Table ST001 and ST008*
*Produced by Data Management and Analysis Group*
*Greater London Authority*

**Table 277 Percentage of residents in households with a different address one year before the Census, 2001**

| | Ward in the borough with the lowest value | | Ward in the borough with the highest value | |
|---|---|---|---|---|
| City of London | | 22.35 | | |
| Barking and Dagenham | Mayesbrook | 7.16 | Gascoigne | 14.65 |
| Barnet | Hale | 8.74 | Childs Hill | 19.01 |
| Bexley | St. Michael's | 6.17 | Thamesmead East | 12.49 |
| Brent | Queensbury | 9.74 | Willesden Green | 22.15 |
| Bromley | West Wickham | 6.24 | Crystal Palace | 17.11 |
| Camden | St. Pancras and Somers Town | 12.52 | West Hampstead | 25.19 |
| Croydon | Selsdon and Ballards | 6.86 | Fairfield | 20.41 |
| Ealing | Lady Margaret | 7.77 | Ealing Broadway | 22.34 |
| Enfield | Chase | 8.19 | Enfield Lock | 15.05 |
| Greenwich | Eltham North | 7.66 | Greenwich West | 18.51 |
| Hackney | Springfield | 10.08 | Brownswood | 18.86 |
| Hammersmith and Fulham | Wormholt and White City | 14.26 | North End | 24.03 |
| Haringey | White Hart Lane | 10.21 | Harringay | 24.51 |
| Harrow | Headstone North | 7.70 | Greenhill | 17.76 |
| Havering | Upminster | 6.15 | Romford Town | 11.47 |
| Hillingdon | Cavendish | 7.16 | Uxbridge South | 18.18 |
| Hounslow | Feltham North | 9.53 | Turnham Green | 21.07 |
| Islington | Canonbury | 12.71 | Finsbury Park | 18.02 |
| Kensington and Chelsea | Golborne | 9.76 | Queen's Gate | 27.66 |
| Kingston upon Thames | Old Malden | 8.64 | St. Mark's | 23.43 |
| Lambeth | Streatham South | 13.28 | Clapham Common | 22.40 |
| Lewisham | Whitefoot | 8.92 | Blackheath | 17.60 |
| Merton | Lower Morden | 8.34 | Hillside | 23.51 |
| Newham | Green Street West | 10.82 | Royal Docks | 19.59 |
| Redbridge | Clayhall | 6.74 | Valentines | 15.09 |
| Richmond upon Thames | Heathfield | 8.36 | Twickenham Riverside | 20.23 |
| Southwark | Livesey | 9.41 | Surrey Docks | 23.97 |
| Sutton | Nonsuch | 7.30 | Sutton South | 17.93 |
| Tower Hamlets | Bromley-by-Bow | 11.81 | Millwall | 25.07 |
| Waltham Forest | Hatch Lane | 7.82 | Grove Green | 16.96 |
| Wandsworth | Furzedown | 15.90 | East Putney | 24.97 |
| Westminster | Churchill | 13.33 | Lancaster Gate | 30.06 |
| | | | | |
| Inner London | | 16.76 | | |
| Outer London | | 11.82 | | |
| Greater London | | 13.72 | | |
| England and Wales | | 11.56 | | |

*Source: 2001 Census, Standard Tables, Tables ST001 and ST008*

## Map 277 Percentage of residents in households with a different address one year before the Census, 2001

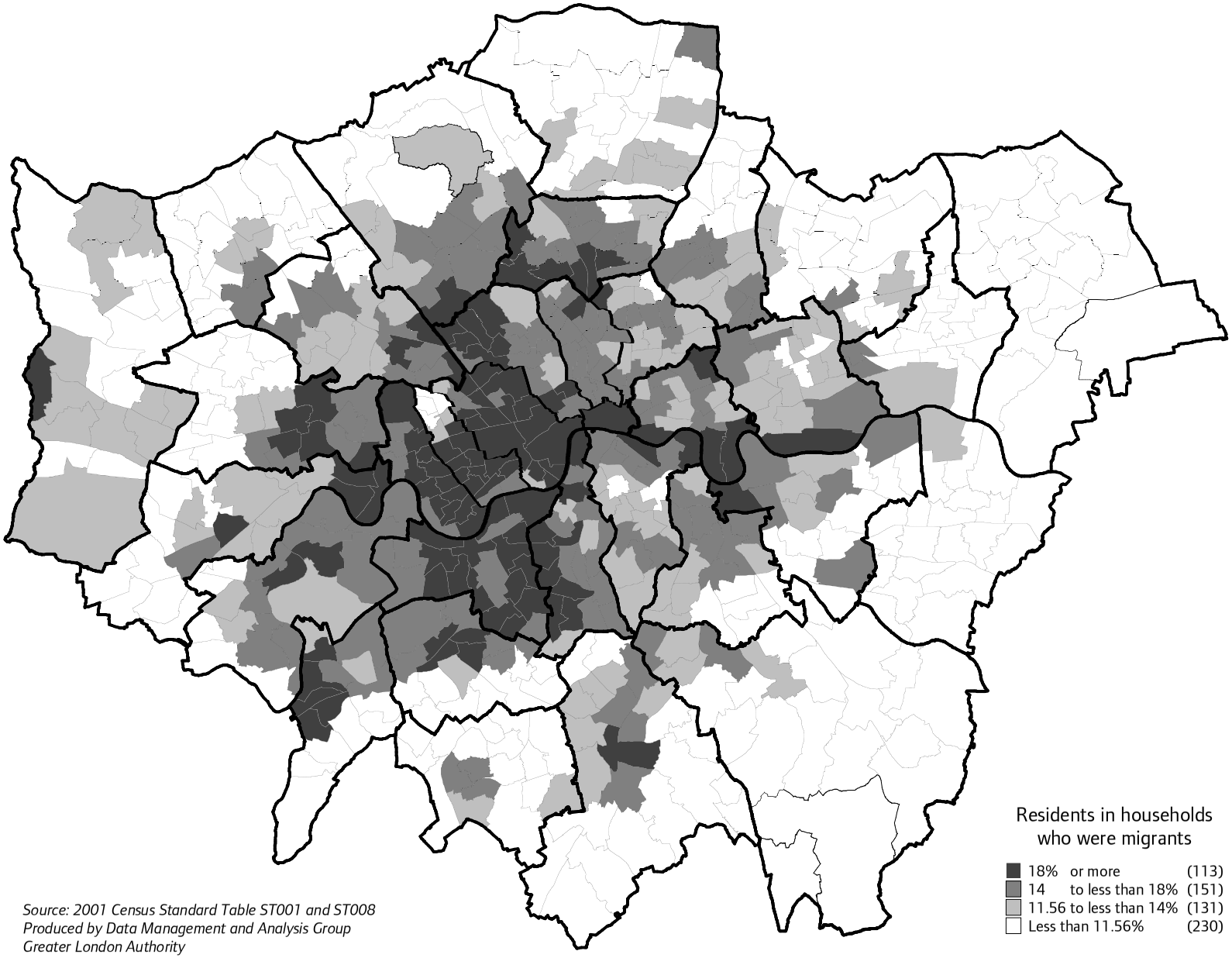


*Source: 2001 Census Standard Table ST001 and ST008*
*Produced by Data Management and Analysis Group*
*Greater London Authority*

**Table 278 Percentage of residents in communal establishments with a different address one year before the Census, 2001**

| | Ward in the borough with the lowest value | | Ward in the borough with the highest value | |
|---|---|---|---|---|
| City of London | | 33.85 | | |
| Barking and Dagenham | Alibon | 0.00 | Heath | 93.10 |
| Barnet | West Hendon | 14.14 | East Barnet | 69.81 |
| Bexley | Barnehurst | 0.00 | Erith | 70.00 |
| Brent | Dollis Hill | 0.00 | Alperton | 100.00 |
| Bromley | Biggin Hill | 0.00 | Chelsfield and Pratts Bottom | 46.88 |
| Camden | Highgate | 0.00 | Regent's Park | 78.79 |
| Croydon | Fieldway | 0.00 | West Thornton | 62.37 |
| Ealing | East Acton | 0.00 | Northolt West End | 93.48 |
| Enfield | Lower Edmonton | 0.00 | Enfield Highway | 100.00 |
| Greenwich | Eltham North | 0.00 | Greenwich West | 79.18 |
| Hackney | Chatham | 0.00 | Haggerston | 100.00 |
| Hammersmith and Fulham | Fulham Broadway | 0.00 | Wormholt and White City | 100.00 |
| Haringey | Bruce Grove | 0.00 | White Hart Lane | 90.28 |
| Harrow | Belmont | 0.00 | Roxeth | 87.50 |
| Havering | Elm Park | 0.00 | Mawneys | 90.16 |
| Hillingdon | Barnhill | 0.00 | Uxbridge South | 91.62 |
| Hounslow | Hanworth Park | 0.00 | Hounslow South | 100.00 |
| Islington | Canonbury | 0.00 | St. Mary's | 100.00 |
| Kensington and Chelsea | Colville | 0.00 | Courtfield | 79.57 |
| Kingston upon Thames | Alexandra | 0.00 | Old Malden | 100.00 |
| Lambeth | Stockwell | 0.00 | Tulse Hill | 100.00 |
| Lewisham | Ladywell | 0.00 | Lee Green | 100.00 |
| Merton | Cannon Hill | 0.00 | Merton Park | 100.00 |
| Newham | Boleyn | 0.00 | Beckton | 78.53 |
| Redbridge | Barkingside | 0.00 | Fairlop | 100.00 |
| Richmond upon Thames | Fulwell and Hampton Hill | 0.00 | St. Margarets & North Twickenham | 88.17 |
| Southwark | Peckham | 0.00 | Chaucer | 87.16 |
| Sutton | Beddington North | 0.00 | Nonsuch | 58.33 |
| Tower Hamlets | Blackwall and Cubitt Town | 0.00 | Bethnal Green North | 77.12 |
| Waltham Forest | Chapel End | 0.00 | Forest | 55.17 |
| Wandsworth | Bedford | 0.00 | Fairfield | 80.00 |
| Westminster | Regent's Park | 0.00 | Tachbrook | 87.64 |
| | | | | |
| Inner London | | 57.77 | | |
| Outer London | | 43.51 | | |
| Greater London | | 50.79 | | |
| England and Wales | | 46.00 | | |

*Source: 2001 Census, Standard Tables, Tables ST001 and ST008*

## Map 278 Percentage of residents in communal establishments with a different address one year before the Census, 2001

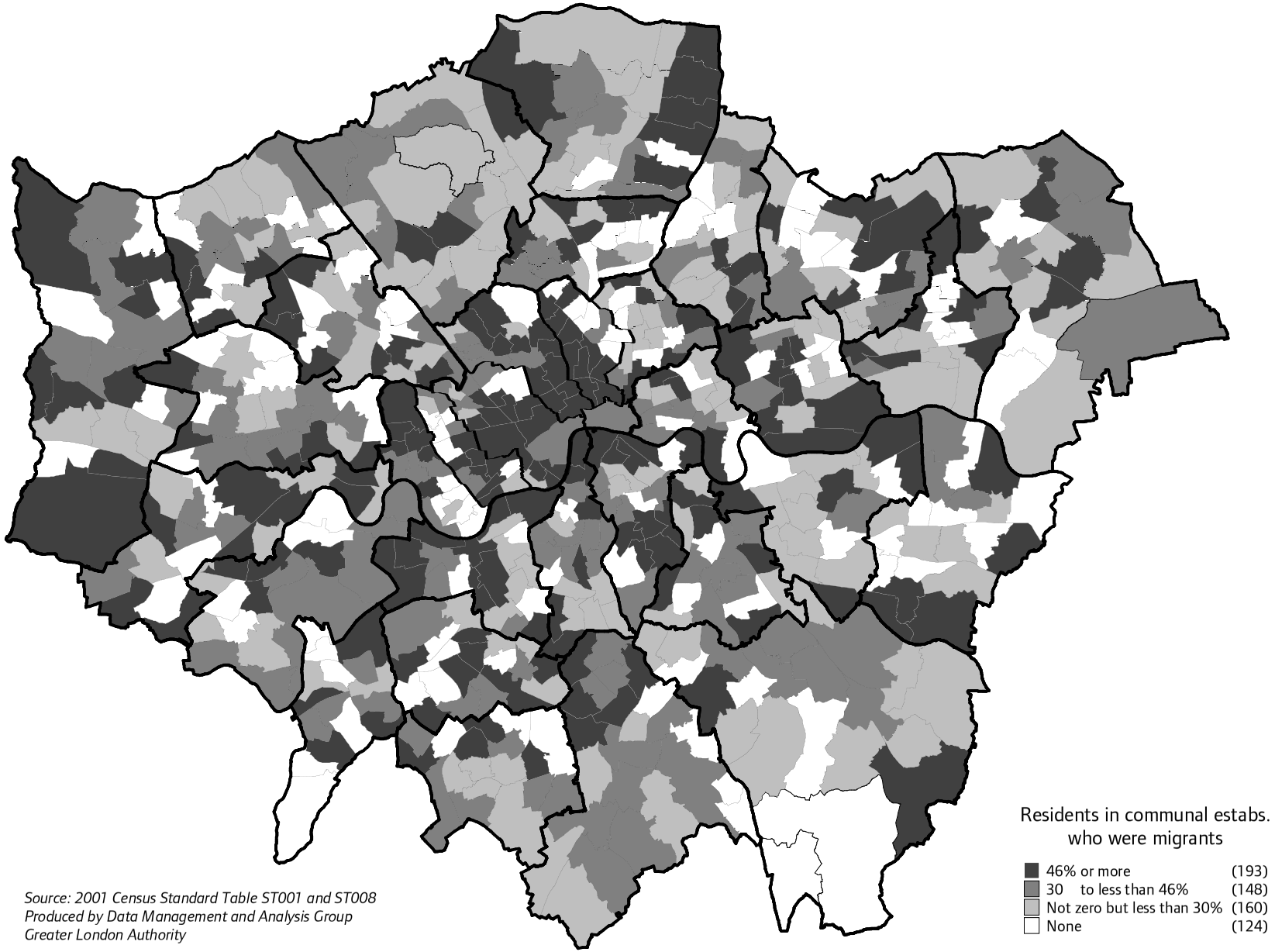


*Source: 2001 Census Standard Table ST001 and ST008*
*Produced by Data Management and Analysis Group*
*Greater London Authority*

## Table 279 Percentage of migrants from within the same London borough, 2001

| | Ward in the borough with the lowest value | | Ward in the borough with the highest value | |
|---|---|---|---|---|
| City of London | | 72.78 | | |
| Barking and Dagenham | Whalebone | 28.61 | Heath | 55.35 |
| Barnet | Childs Hill | 23.32 | Underhill | 47.91 |
| Bexley | Thamesmead East | 28.27 | Northumberland Heath | 61.08 |
| Brent | Queens Park | 23.21 | Stonebridge | 55.24 |
| Bromley | Crystal Palace | 25.21 | Cray Valley West | 63.19 |
| Camden | Bloomsbury | 15.40 | St. Pancras and Somers Town | 42.40 |
| Croydon | Norbury | 28.28 | New Addington | 64.84 |
| Ealing | Southfield | 18.82 | Greenford Broadway | 51.27 |
| Enfield | Bowes | 23.50 | Town | 61.06 |
| Greenwich | Thamesmead Moorings | 27.12 | Eltham West | 49.77 |
| Hackney | Brownswood | 19.30 | Springfield | 40.49 |
| Hammersmith and Fulham | Avonmore and Brook Green | 20.95 | Wormholt and White City | 31.60 |
| Haringey | Highgate | 16.22 | Northumberland Park | 40.36 |
| Harrow | Canons | 24.86 | Harrow Weald | 52.89 |
| Havering | Elm Park | 37.53 | Gooshays | 55.93 |
| Hillingdon | Northwood | 26.84 | West Drayton | 57.06 |
| Hounslow | Chiswick Homefields | 17.31 | Feltham North | 52.30 |
| Islington | St. George's | 17.64 | Canonbury | 32.27 |
| Kensington and Chelsea | Pembridge | 14.81 | St. Charles | 36.18 |
| Kingston upon Thames | Coombe Hill | 22.56 | Chessington North and Hook | 56.96 |
| Lambeth | Bishop's | 16.48 | Knight's Hill | 36.82 |
| Lewisham | Blackheath | 25.31 | Catford South | 48.50 |
| Merton | Graveney | 15.84 | Ravensbury | 45.56 |
| Newham | Royal Docks | 26.19 | Canning Town South | 50.58 |
| Redbridge | Church End | 24.01 | Hainault | 53.18 |
| Richmond upon Thames | South Richmond | 24.86 | Fulwell and Hampton Hill | 47.92 |
| Southwark | Cathedrals | 15.79 | Peckham | 55.49 |
| Sutton | Worcester Park | 29.17 | Beddington South | 58.56 |
| Tower Hamlets | Blackwall and Cubitt Town | 22.04 | Bromley-by-Bow | 49.49 |
| Waltham Forest | Grove Green | 29.74 | Valley | 57.84 |
| Wandsworth | Shaftesbury | 24.17 | Roehampton | 38.80 |
| Westminster | St. James's | 13.38 | Queen's Park | 40.46 |
| | | | | |
| Inner London | | 74.19 | | |
| Outer London | | 80.43 | | |
| Greater London | | 77.47 | | |
| England and Wales | | 86.66 | | |

*Source: 2001 Census, Standard Tables, Tables ST001 and ST008*

**Map 279 Percentage of migrants from within the same London borough, 2001**

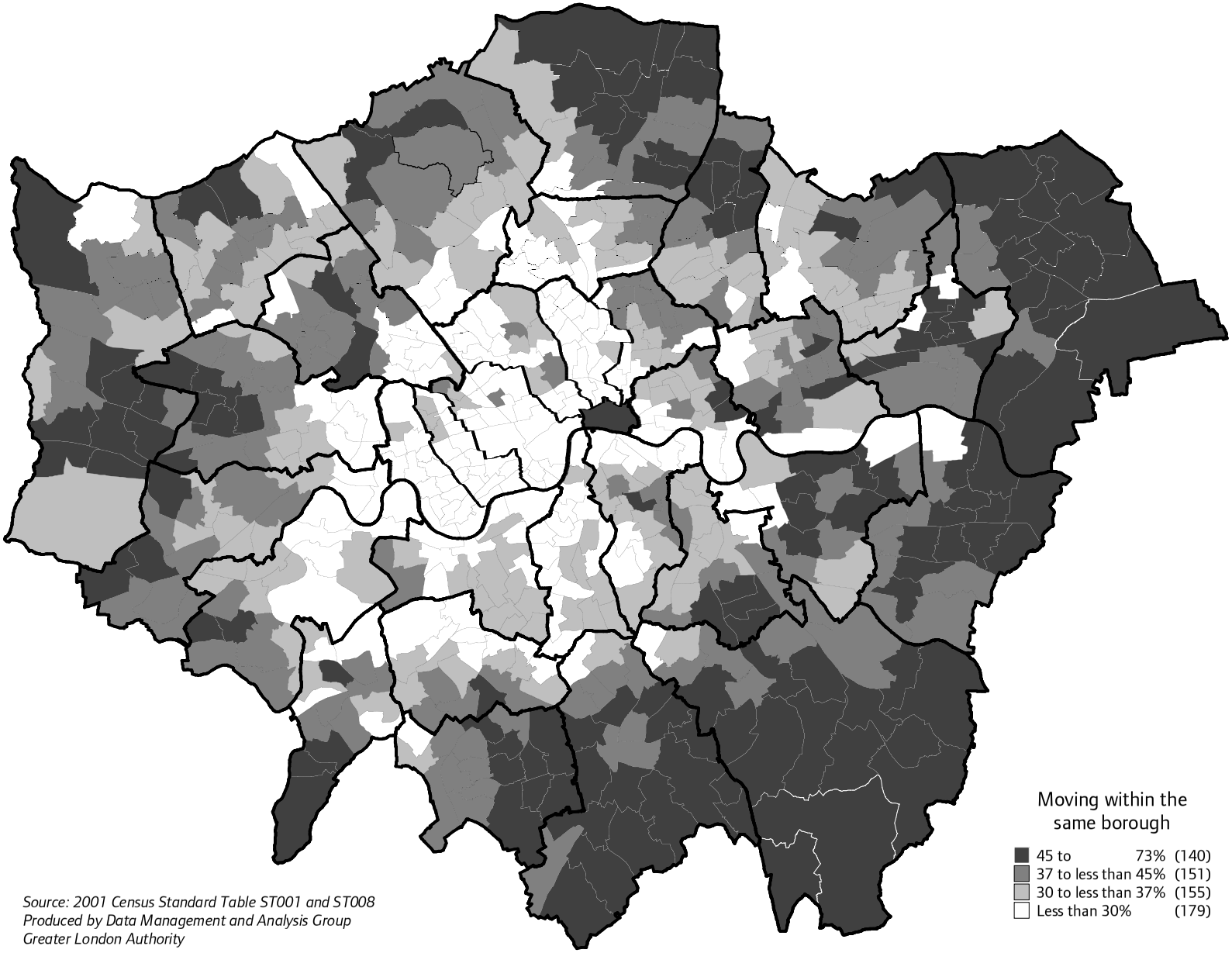


*Source: 2001 Census Standard Table ST001 and ST008*
*Produced by Data Management and Analysis Group*
*Greater London Authority*

**Table 280 Percentage of migrants from outside the borough but from within the United Kingdom, 2001**

| | Ward in the borough with the lowest value | | Ward in the borough with the highest value | |
|---|---|---|---|---|
| City of London | | 2.86 | | |
| Barking and Dagenham | Heath | 32.00 | Whalebone | 57.59 |
| Barnet | Totteridge | 36.44 | East Finchley | 55.40 |
| Bexley | Northumberland Heath | 28.89 | Thamesmead East | 57.34 |
| Brent | Stonebridge | 22.15 | Brondesbury Park | 50.60 |
| Bromley | Cray Valley West | 27.30 | Crystal Palace | 56.46 |
| Camden | St. Pancras and Somers Town | 34.15 | West Hampstead | 54.18 |
| Croydon | Fieldway | 21.73 | Upper Norwood | 51.91 |
| Ealing | Southall Broadway | 22.46 | Southfield | 57.02 |
| Enfield | Town | 30.25 | Bowes | 57.96 |
| Greenwich | Woolwich Riverside | 28.15 | Coldharbour and New Eltham | 54.43 |
| Hackney | Springfield | 34.12 | Brownswood | 58.31 |
| Hammersmith and Fulham | College Park and Old Oak | 43.35 | Askew | 50.77 |
| Haringey | Northumberland Park | 34.95 | Highgate | 65.57 |
| Harrow | Harrow Weald | 35.57 | Canons | 55.05 |
| Havering | Gooshays | 29.35 | Elm Park | 53.73 |
| Hillingdon | Hillingdon East | 30.36 | South Ruislip | 54.10 |
| Hounslow | Heston West | 26.68 | Chiswick Homefields | 57.60 |
| Islington | Barnsbury | 45.49 | Hillrise | 58.36 |
| Kensington and Chelsea | Hans Town | 29.31 | Pembridge | 48.59 |
| Kingston upon Thames | Chessington North and Hook | 34.25 | St. Mark's | 58.93 |
| Lambeth | Coldharbour | 40.39 | Clapham Common | 59.78 |
| Lewisham | Whitefoot | 32.38 | Blackheath | 56.33 |
| Merton | Cannon Hill | 37.29 | Longthornton | 58.65 |
| Newham | East Ham North | 24.28 | Royal Docks | 52.79 |
| Redbridge | Hainault | 38.66 | Church End | 62.52 |
| Richmond upon Thames | South Richmond | 40.01 | Whitton | 53.63 |
| Southwark | Peckham | 24.00 | Village | 55.92 |
| Sutton | Beddington South | 30.00 | Worcester Park | 57.68 |
| Tower Hamlets | Bromley-by-Bow | 26.35 | Blackwall and Cubitt Town | 54.69 |
| Waltham Forest | Valley | 30.78 | Leytonstone | 48.80 |
| Wandsworth | West Hill | 43.22 | Shaftesbury | 58.42 |
| Westminster | Regent's Park | 35.53 | Knightsbridge and Belgravia | 53.13 |
| | | | | |
| Inner London | | 1.04 | | |
| Outer London | | 0.70 | | |
| Greater London | | 0.86 | | |
| England and Wales | | 0.87 | | |

*Source: 2001 Census, Standard Tables, Tables ST001 and ST008*

**Map 280 Percentage of migrants from outside the borough but from within the United Kingdom, 2001**

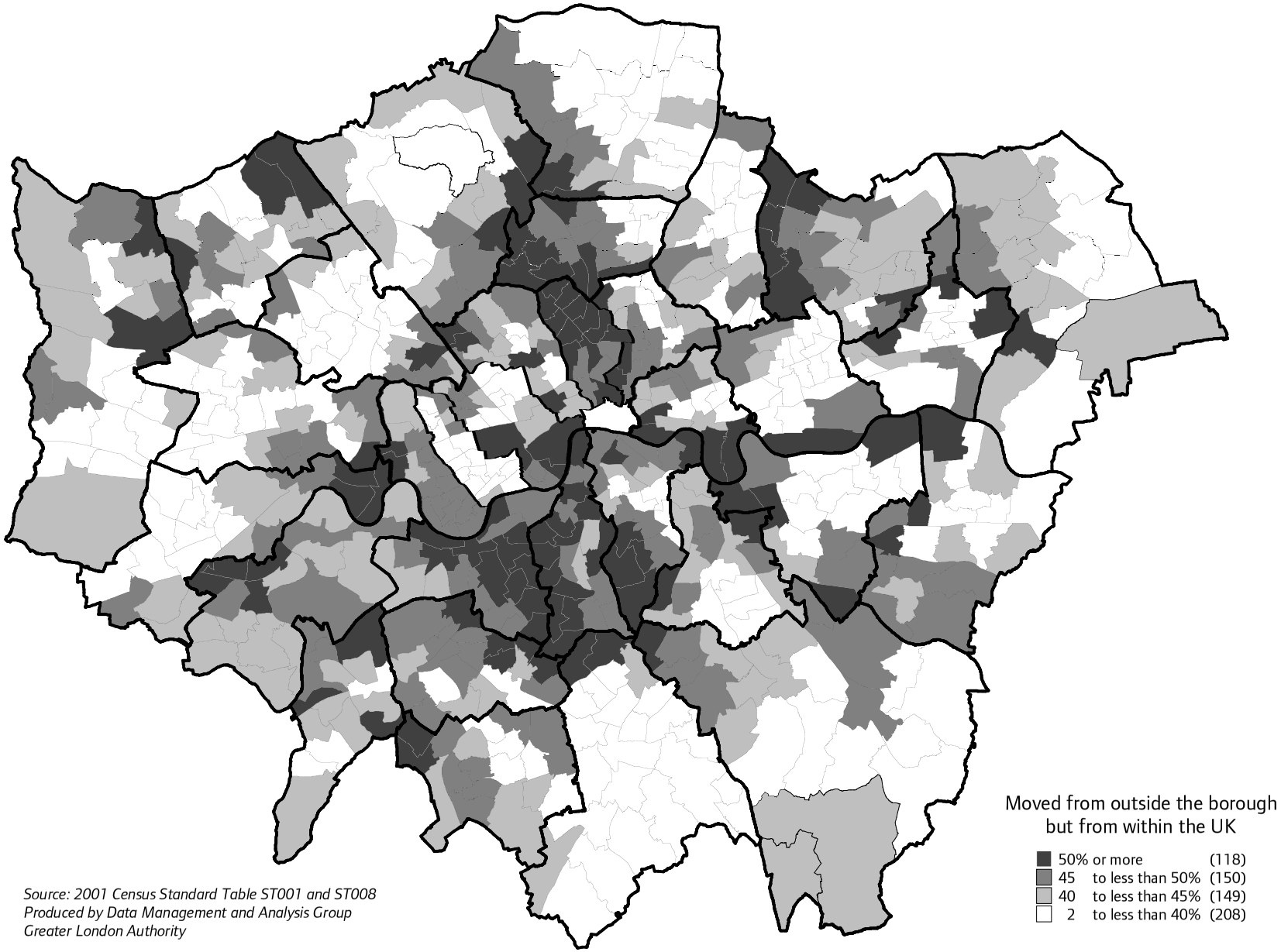


*Source: 2001 Census Standard Table ST001 and ST008*
*Produced by Data Management and Analysis Group*
*Greater London Authority*

## Table 281 Percentage of migrants from outside the United Kingdom, 2001

| | Ward in the borough with the lowest value | | Ward in the borough with the highest value | |
|---|---|---|---|---|
| City of London | | 18.33 | | |
| Barking and Dagenham | Valence | 0.44 | Becontree | 13.30 |
| Barnet | Underhill | 6.32 | Totteridge | 20.42 |
| Bexley | St. Mary's | 1.30 | Longlands | 7.53 |
| Brent | Stonebridge | 7.73 | Dudden Hill | 18.95 |
| Bromley | Cray Valley East | 2.96 | Shortlands | 10.03 |
| Camden | Kentish Town | 10.26 | King's Cross | 28.87 |
| Croydon | New Addington | 1.46 | Fairfield | 14.25 |
| Ealing | Greenford Broadway | 5.53 | Hanger Hill | 26.02 |
| Enfield | Turkey Street | 3.10 | Cockfosters | 10.61 |
| Greenwich | Eltham North | 2.98 | Woolwich Common | 11.55 |
| Hackney | King's Park | 5.80 | Brownswood | 11.48 |
| Hammersmith and Fulham | Wormholt and White City | 12.34 | Parsons Green and Walham | 20.44 |
| Haringey | Hornsey | 6.02 | Fortis Green | 13.64 |
| Harrow | Pinner South | 7.71 | Kenton West | 15.46 |
| Havering | Hacton | 1.55 | Harold Wood | 8.47 |
| Hillingdon | Cavendish | 3.24 | Northwood | 19.99 |
| Hounslow | Hanworth | 3.56 | Hounslow West | 18.80 |
| Islington | Mildmay | 8.49 | Clerkenwell | 21.98 |
| Kensington and Chelsea | Notting Barns | 10.01 | Hans Town | 39.71 |
| Kingston upon Thames | Chessington North and Hook | 4.02 | Coombe Hill | 19.96 |
| Lambeth | Gipsy Hill | 5.93 | Bishop's | 15.27 |
| Lewisham | Downham | 3.98 | Brockley | 11.16 |
| Merton | Lower Morden | 4.91 | Hillside | 24.40 |
| Newham | East Ham South | 6.59 | Plaistow North | 16.11 |
| Redbridge | Hainault | 2.68 | Seven Kings | 16.32 |
| Richmond upon Thames | Heathfield | 7.28 | South Richmond | 26.01 |
| Southwark | Nunhead | 6.19 | Cathedrals | 25.65 |
| Sutton | Wandle Valley | 2.34 | Cheam | 9.21 |
| Tower Hamlets | Bow East | 5.53 | Millwall | 17.67 |
| Waltham Forest | Valley | 1.98 | Grove Green | 12.48 |
| Wandsworth | Wandsworth Common | 8.10 | West Hill | 18.70 |
| Westminster | Queen's Park | 7.37 | Bryanston and Dorset Square | 31.93 |
| | | | | |
| Inner London | | 14.10 | | |
| Outer London | | 9.88 | | |
| Greater London | | 11.88 | | |
| England and Wales | | 5.84 | | |

*Source: 2001 Census, Standard Tables, Tables ST001 and ST008*

**Map 281 Percentage of migrants from outside the United Kingdom, 2001**

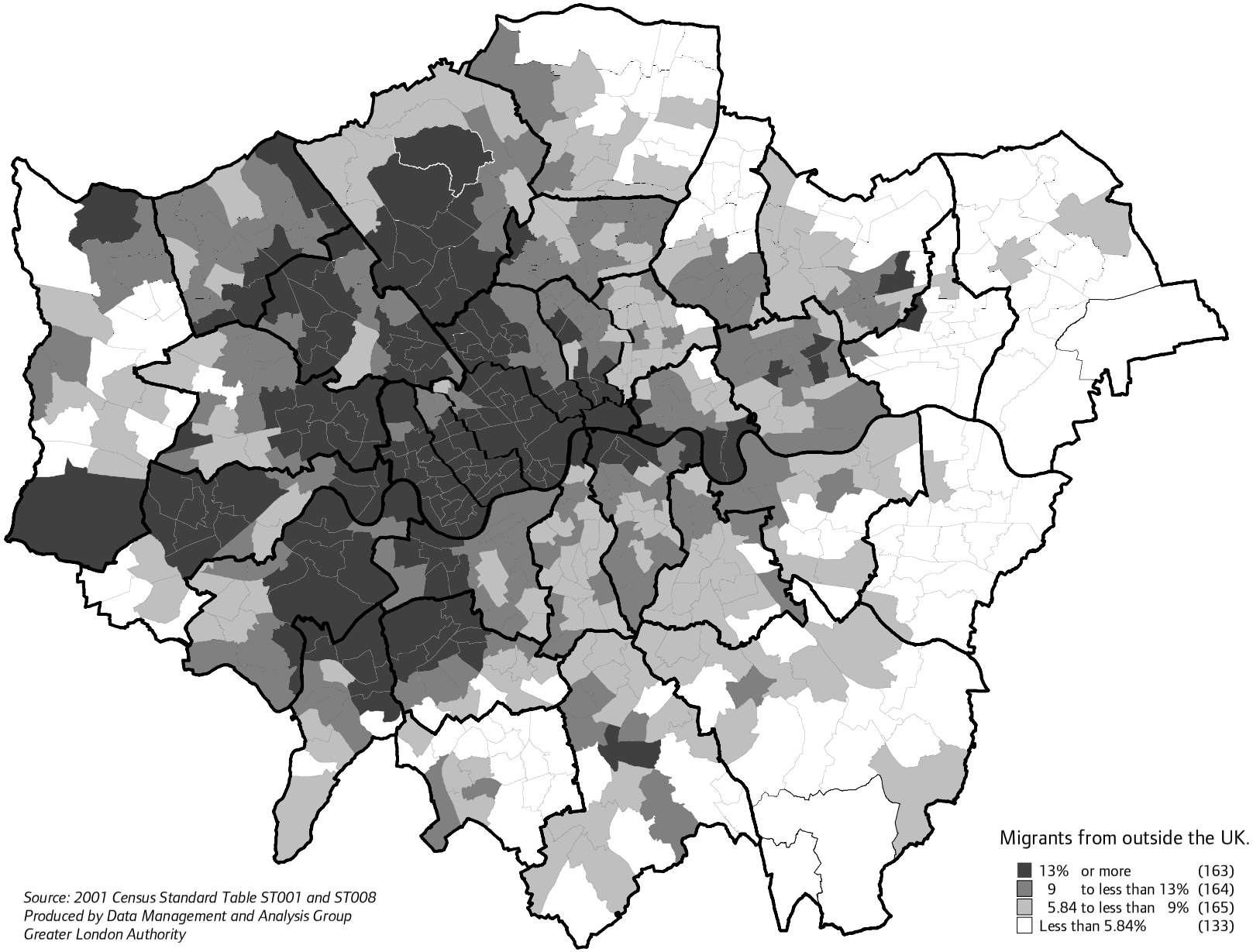


*Source: 2001 Census Standard Table ST001 and ST008*
*Produced by Data Management and Analysis Group*
*Greater London Authority*

**Table 282 Percentage of migrants with no usual address one year before the Census, 2001**

| | Ward in the borough with the lowest value | | Ward in the borough with the highest value | |
|---|---|---|---|---|
| City of London | | 8.28 | | |
| Barking and Dagenham | Eastbury | 6.01 | Thames | 14.78 |
| Barnet | Totteridge | 4.91 | Colindale | 11.93 |
| Bexley | Blendon and Penhill | 3.40 | Thamesmead East | 10.70 |
| Brent | Kenton | 6.93 | Wembley Central | 16.89 |
| Bromley | Hayes and Coney Hall | 3.59 | Crystal Palace | 11.67 |
| Camden | Hampstead Town | 5.63 | Holborn and Covent Garden | 13.15 |
| Croydon | Purley | 4.66 | West Thornton | 18.65 |
| Ealing | Hanger Hill | 6.89 | Southall Broadway | 20.42 |
| Enfield | Town | 5.06 | Edmonton Green | 14.55 |
| Greenwich | Eltham South | 5.83 | Woolwich Riverside | 15.20 |
| Hackney | Hoxton | 11.07 | Chatham | 16.63 |
| Hammersmith and Fulham | Parsons Green and Walham | 7.18 | Shepherd's Bush Green | 12.63 |
| Haringey | Crouch End | 6.12 | West Green | 17.40 |
| Harrow | Pinner South | 4.41 | Kenton West | 12.55 |
| Havering | Pettits | 4.14 | Gooshays | 10.65 |
| Hillingdon | Harefield | 4.27 | Yeading | 11.36 |
| Hounslow | Chiswick Homefields | 5.77 | Heston West | 14.18 |
| Islington | Highbury East | 9.27 | Tollington | 13.07 |
| Kensington and Chelsea | Royal Hospital | 4.00 | Golborne | 15.00 |
| Kingston upon Thames | Coombe Vale | 5.52 | Surbiton Hill | 8.19 |
| Lambeth | Clapham Common | 8.60 | Coldharbour | 16.38 |
| Lewisham | Blackheath | 7.08 | Evelyn | 18.15 |
| Merton | Lower Morden | 3.96 | Graveney | 16.82 |
| Newham | Royal Docks | 8.54 | Green Street East | 19.92 |
| Redbridge | Monkhams | 5.56 | Clementswood | 16.80 |
| Richmond upon Thames | East Sheen | 3.25 | Heathfield | 9.66 |
| Southwark | Surrey Docks | 7.36 | Faraday | 16.64 |
| Sutton | Carshalton South and Clockhouse | 4.13 | St. Helier | 9.81 |
| Tower Hamlets | Millwall | 8.23 | Weavers | 20.84 |
| Waltham Forest | Larkswood | 7.07 | Leyton | 14.83 |
| Wandsworth | Earlsfield | 5.65 | Queenstown | 11.60 |
| Westminster | Knightsbridge and Belgravia | 4.52 | Queen's Park | 11.46 |
| | | | | |
| Inner London | | 10.67 | | |
| Outer London | | 8.99 | | |
| Greater London | | 9.79 | | |
| England and Wales | | 6.63 | | |

*Source: 2001 Census, Standard Tables, Tables ST001 and ST008*

**Map 282 Percentage of migrants with no usual address one year before the Census, 2001**

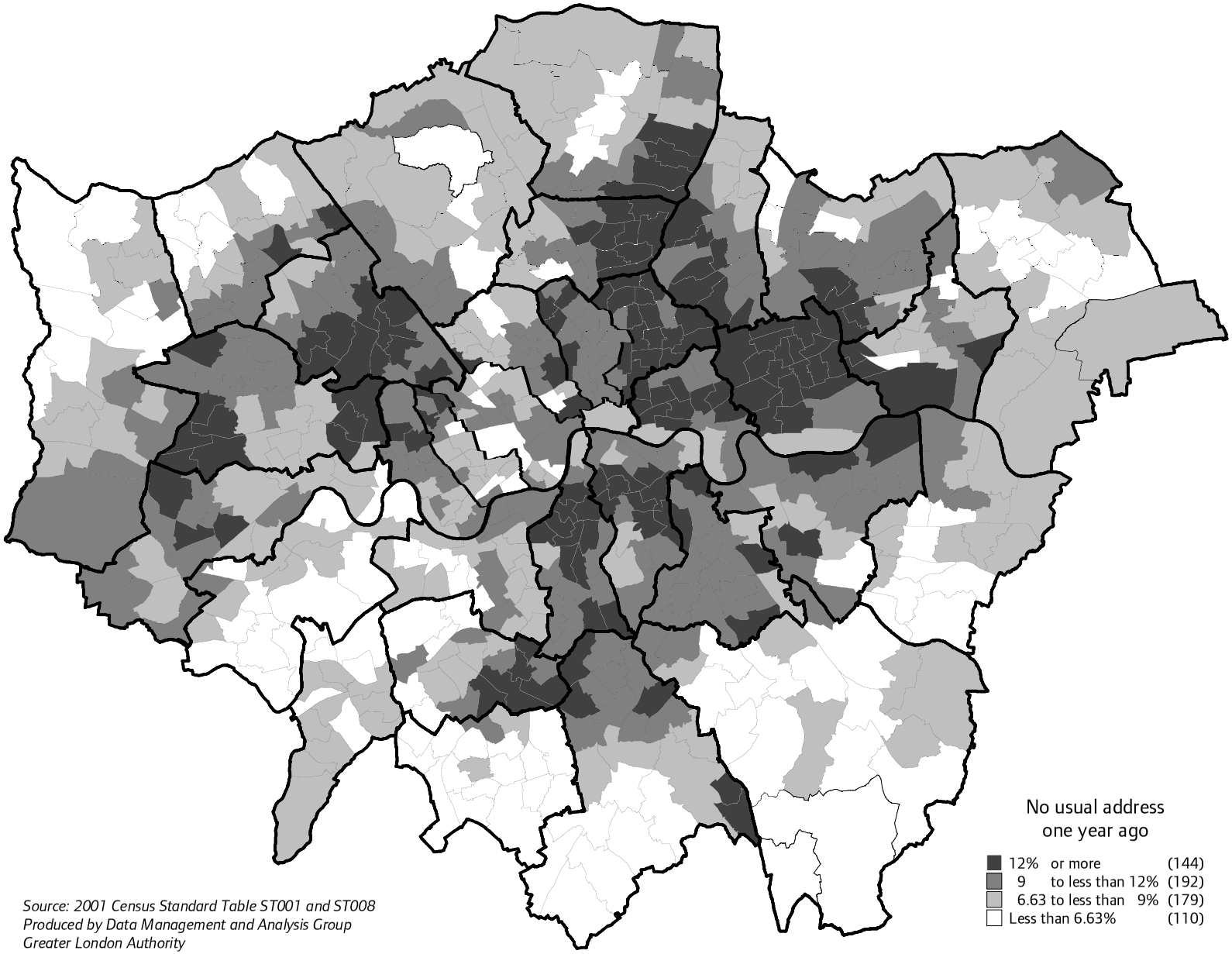


*Source: 2001 Census Standard Table ST001 and ST008*
*Produced by Data Management and Analysis Group*
*Greater London Authority*

## Table 283 Net migration to the ward from the rest of the United Kingdom, 2001

| | Ward in the borough with the lowest value | | Ward in the borough with the highest value | |
|---|---|---|---|---|
| City of London | | 61 | | |
| Barking and Dagenham | Abbey | -218 | Eastbury | 231 |
| Barnet | Mill Hill | -354 | Coppetts | 258 |
| Bexley | Belvedere | -175 | Thamesmead East | 96 |
| Brent | Harlesden | -682 | Kilburn | 255 |
| Bromley | Petts Wood and Knoll | -197 | Penge and Cator | 162 |
| Camden | Holborn and Covent Garden | -419 | Frognal and Fitzjohns | 180 |
| Croydon | Upper Norwood | -322 | Fairfield | 295 |
| Ealing | Southall Broadway | -731 | Northolt West End | 45 |
| Enfield | Bowes | -338 | Enfield Lock | 528 |
| Greenwich | Woolwich Common | -336 | Thamesmead Moorings | 394 |
| Hackney | Hackney Downs | -388 | Hoxton | 212 |
| Hammersmith and Fulham | Shepherd's Bush Green | -389 | Fulham Broadway | 73 |
| Haringey | Tottenham Hale | -338 | Fortis Green | 258 |
| Harrow | Kenton West | -268 | Harrow on the Hill | 74 |
| Havering | Havering Park | -221 | South Hornchurch | 107 |
| Hillingdon | Botwell | -278 | Uxbridge South | 535 |
| Hounslow | Hounslow Central | -418 | Brentford | 6 |
| Islington | Canonbury | -469 | Holloway | 77 |
| Kensington and Chelsea | Courtfield | -339 | Cremorne | 133 |
| Kingston upon Thames | Grove | -351 | St. Mark's | 569 |
| Lambeth | Thurlow Park | -296 | Knight's Hill | 294 |
| Lewisham | Evelyn | -604 | Rushey Green | 180 |
| Merton | Abbey | -276 | Cricket Green | 80 |
| Newham | Plaistow South | -639 | Royal Docks | 209 |
| Redbridge | Clementswood | -348 | Fairlop | 145 |
| Richmond upon Thames | Mortlake and Barnes Common | -202 | Ham Petersham & Richmond Riverside | 59 |
| Southwark | Peckham | -411 | Chaucer | 374 |
| Sutton | The Wrythe | -221 | Sutton Central | 162 |
| Tower Hamlets | Spitalfields and Banglatown | -302 | Millwall | 438 |
| Waltham Forest | Lea Bridge | -308 | Larkswood | 107 |
| Wandsworth | Balham | -279 | Furzedown | 175 |
| Westminster | Bayswater | -510 | Regent's Park | 429 |
| | | | | |
| Inner London | | | | |
| Outer London | | | | |
| Greater London | | -52,726 | | |
| England and Wales | | 894 | | |

*Source: 2001 Census, Standard Tables, Table ST008*

## Map 283 Net migration to the ward from the rest of the United Kingdom, 2001

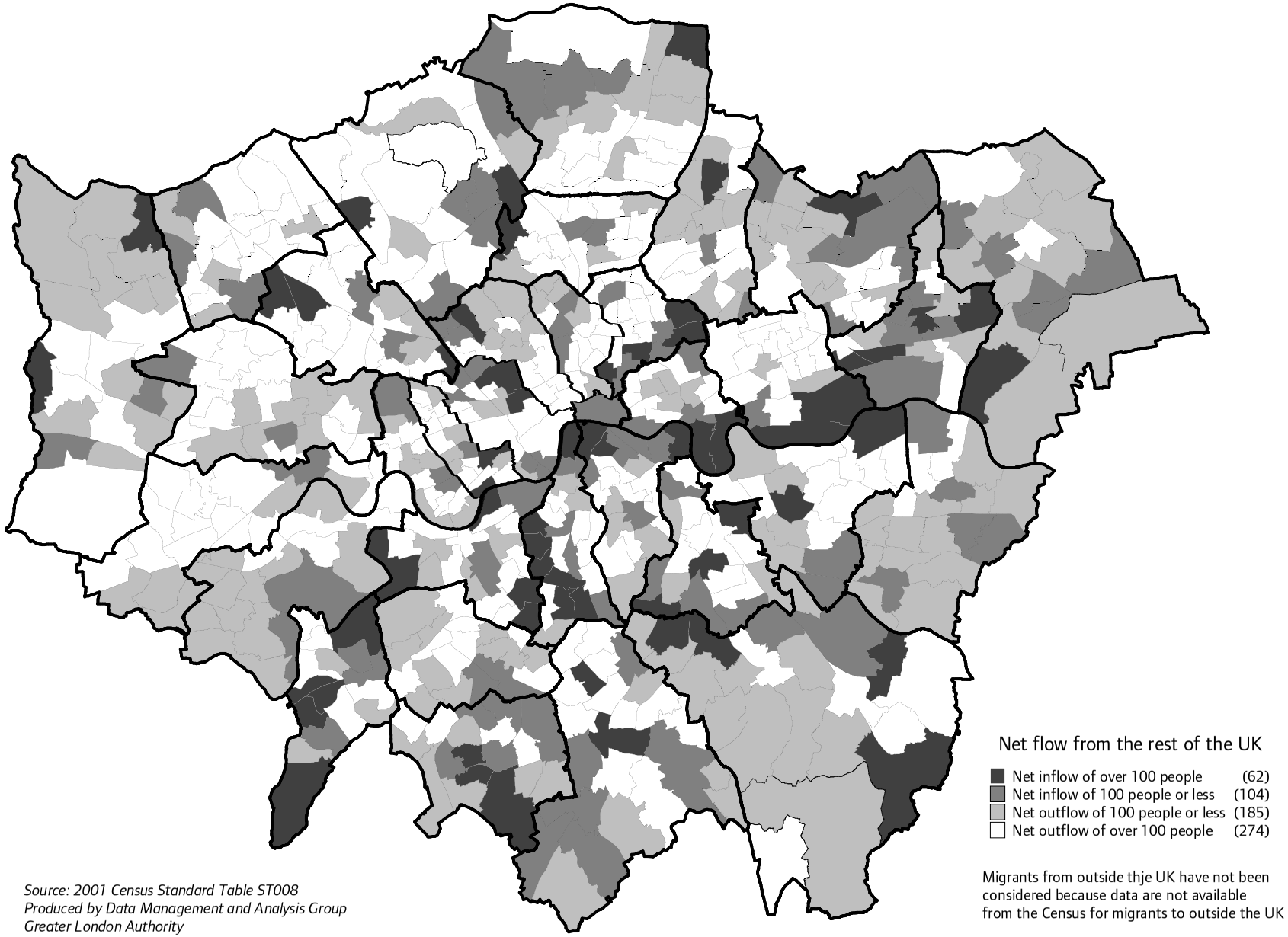


*Source: 2001 Census Standard Table ST008*
*Produced by Data Management and Analysis Group*
*Greater London Authority*

**Table 284 Percentage of whole households who lived at the same address one year before the Census, 2001**

| | Ward in the borough with the lowest value | | Ward in the borough with the highest value | |
|---|---|---|---|---|
| City of London | | 75.33 | | |
| Barking and Dagenham | Gascoigne | 81.93 | Valence | 91.00 |
| Barnet | Childs Hill | 77.30 | Hale | 88.53 |
| Bexley | Thamesmead East | 84.23 | St. Michael's | 92.60 |
| Brent | Mapesbury | 74.28 | Queensbury | 86.50 |
| Bromley | Crystal Palace | 80.65 | West Wickham | 91.97 |
| Camden | West Hampstead | 70.58 | Highgate | 83.73 |
| Croydon | Fairfield | 77.29 | Selsdon and Ballards | 91.05 |
| Ealing | Ealing Broadway | 73.70 | Lady Margaret | 88.53 |
| Enfield | Enfield Lock | 82.47 | Chase | 89.12 |
| Greenwich | Greenwich West | 79.32 | Eltham North | 90.43 |
| Hackney | Brownswood | 77.05 | Springfield | 85.44 |
| Hammersmith and Fulham | North End | 72.80 | Wormholt and White City | 82.98 |
| Haringey | Harringay | 73.51 | White Hart Lane | 87.01 |
| Harrow | Greenhill | 79.24 | Headstone North | 89.60 |
| Havering | Romford Town | 85.49 | Cranham | 92.44 |
| Hillingdon | Uxbridge South | 79.39 | Cavendish | 91.08 |
| Hounslow | Turnham Green | 76.85 | Feltham North | 88.31 |
| Islington | Finsbury Park | 79.10 | Canonbury | 84.46 |
| Kensington and Chelsea | Queen's Gate | 69.10 | Golborne | 85.47 |
| Kingston upon Thames | St. Mark's | 74.06 | St. James | 88.81 |
| Lambeth | Bishop's | 71.06 | Streatham South | 82.48 |
| Lewisham | Blackheath | 78.92 | Whitefoot | 89.26 |
| Merton | Hillside | 74.66 | Lower Morden | 90.62 |
| Newham | Royal Docks | 76.04 | East Ham South | 86.88 |
| Redbridge | Valentines | 80.42 | Clayhall | 91.33 |
| Richmond upon Thames | Twickenham Riverside | 77.26 | Heathfield | 90.05 |
| Southwark | Surrey Docks | 72.30 | Livesey | 86.70 |
| Sutton | Sutton South | 79.57 | Nonsuch | 90.78 |
| Tower Hamlets | Millwall | 68.93 | Bromley-by-Bow | 84.58 |
| Waltham Forest | Leytonstone | 78.11 | Endlebury | 90.62 |
| Wandsworth | East Putney | 72.25 | Roehampton | 81.94 |
| Westminster | Lancaster Gate | 67.50 | Churchill | 84.02 |
| | | | | |
| Inner London | | 79.29 | | |
| Outer London | | 85.34 | | |
| Greater London | | 82.89 | | |
| England and Wales | | 86.16 | | |

*Source: 2001 Census, Standard Tables, Tables ST003 and ST008*

## Map 284 Percentage of whole households who lived at the same address one year before the Census, 2001

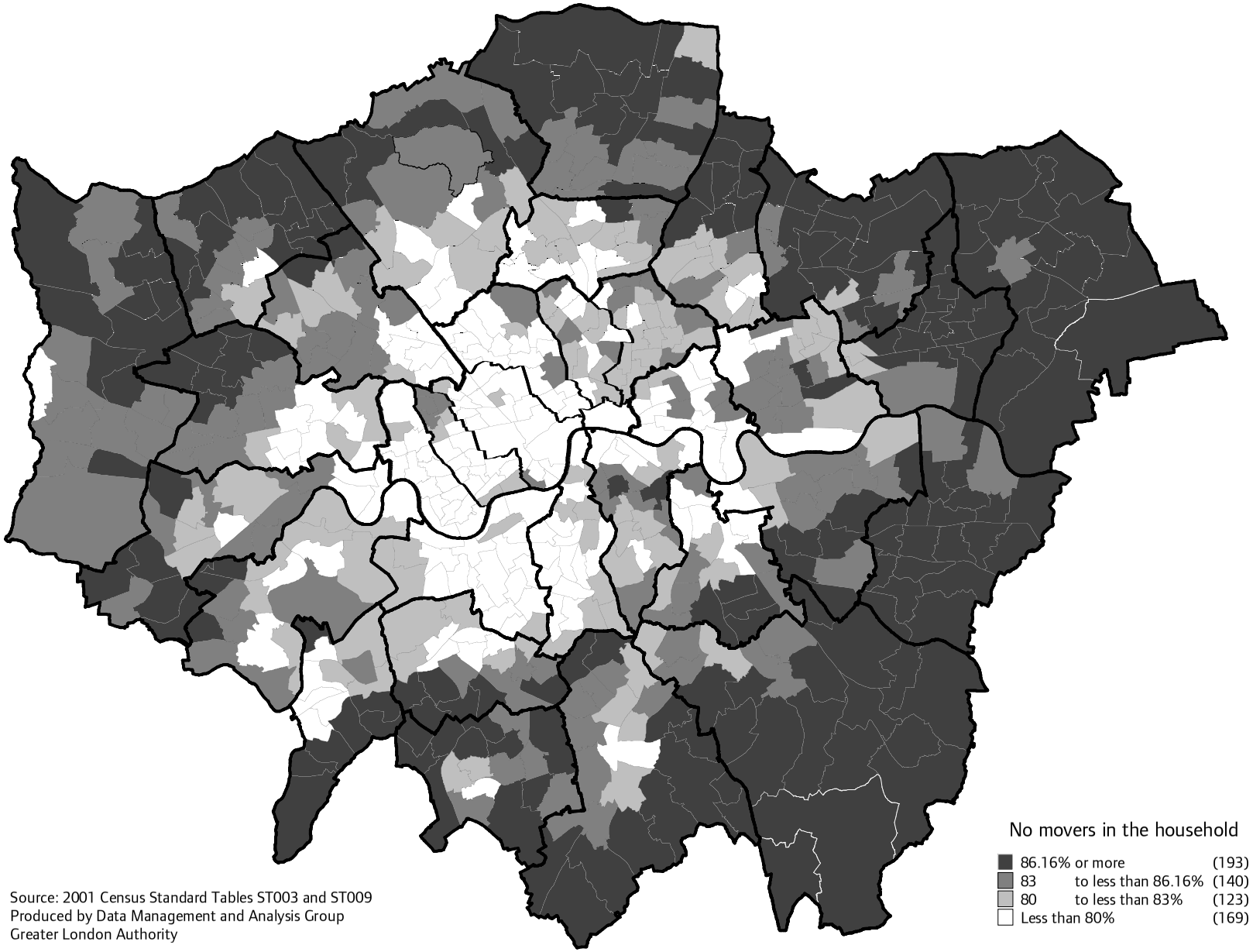


Source: 2001 Census Standard Tables ST003 and ST009
Produced by Data Management and Analysis Group
Greater London Authority

**Table 285 Percentage of whole households who moved from within the same borough, 2001**

| | Ward in the borough with the lowest value | | Ward in the borough with the highest value | |
|---|---|---|---|---|
| City of London | | 76.68 | | |
| Barking and Dagenham | Whalebone | 33.14 | Heath | 69.01 |
| Barnet | Childs Hill | 29.27 | Underhill | 58.31 |
| Bexley | Thamesmead East | 33.14 | Northumberland Heath | 77.33 |
| Brent | Queens Park | 32.37 | Stonebridge | 73.38 |
| Bromley | Crystal Palace | 29.38 | Cray Valley West | 77.33 |
| Camden | Frognal and Fitzjohns | 28.98 | St. Pancras and Somers Town | 62.66 |
| Croydon | Upper Norwood | 34.87 | Fieldway | 79.44 |
| Ealing | Southfield | 27.02 | Greenford Broadway | 72.73 |
| Enfield | Bowes | 29.34 | Town | 69.45 |
| Greenwich | Thamesmead Moorings | 36.15 | Eltham West | 62.50 |
| Hackney | Brownswood | 26.10 | Springfield | 58.56 |
| Hammersmith and Fulham | Avonmore and Brook Green | 30.95 | Wormholt and White City | 50.24 |
| Haringey | Highgate | 21.07 | Northumberland Park | 56.23 |
| Harrow | Canons | 30.04 | Harrow Weald | 60.38 |
| Havering | Elm Park | 44.08 | Gooshays | 66.33 |
| Hillingdon | Northwood | 33.90 | Townfield | 64.42 |
| Hounslow | Chiswick Homefields | 21.53 | Feltham North | 66.67 |
| Islington | St. George's | 30.24 | Canonbury | 46.43 |
| Kensington and Chelsea | Pembridge | 15.41 | Notting Barns | 52.66 |
| Kingston upon Thames | Canbury | 28.10 | Chessington North and Hook | 63.98 |
| Lambeth | Bishop's | 14.51 | Brixton Hill | 53.78 |
| Lewisham | Blackheath | 33.33 | Bellingham | 64.64 |
| Merton | Graveney | 21.57 | Cricket Green | 57.78 |
| Newham | Royal Docks | 29.57 | Canning Town South | 64.03 |
| Redbridge | Goodmayes | 37.05 | Hainault | 59.62 |
| Richmond upon Thames | South Richmond | 27.85 | Hampton North | 52.03 |
| Southwark | Riverside | 30.21 | Peckham | 74.07 |
| Sutton | Worcester Park | 27.59 | Beddington South | 69.61 |
| Tower Hamlets | St. Katherine's and Wapping | 25.92 | Bromley-by-Bow | 73.91 |
| Waltham Forest | Grove Green | 40.44 | Valley | 68.04 |
| Wandsworth | East Putney | 31.30 | Roehampton | 59.09 |
| Westminster | St. James's | 17.55 | Queen's Park | 52.11 |
| | | | | |
| Inner London | | 85.18 | | |
| Outer London | | 91.34 | | |
| Greater London | | 88.53 | | |
| England and Wales | | 94.52 | | |

*Source: 2001 Census, Standard Tables, Table ST008*

## Map 285 Percentage of whole households who moved from within the same borough, 2001

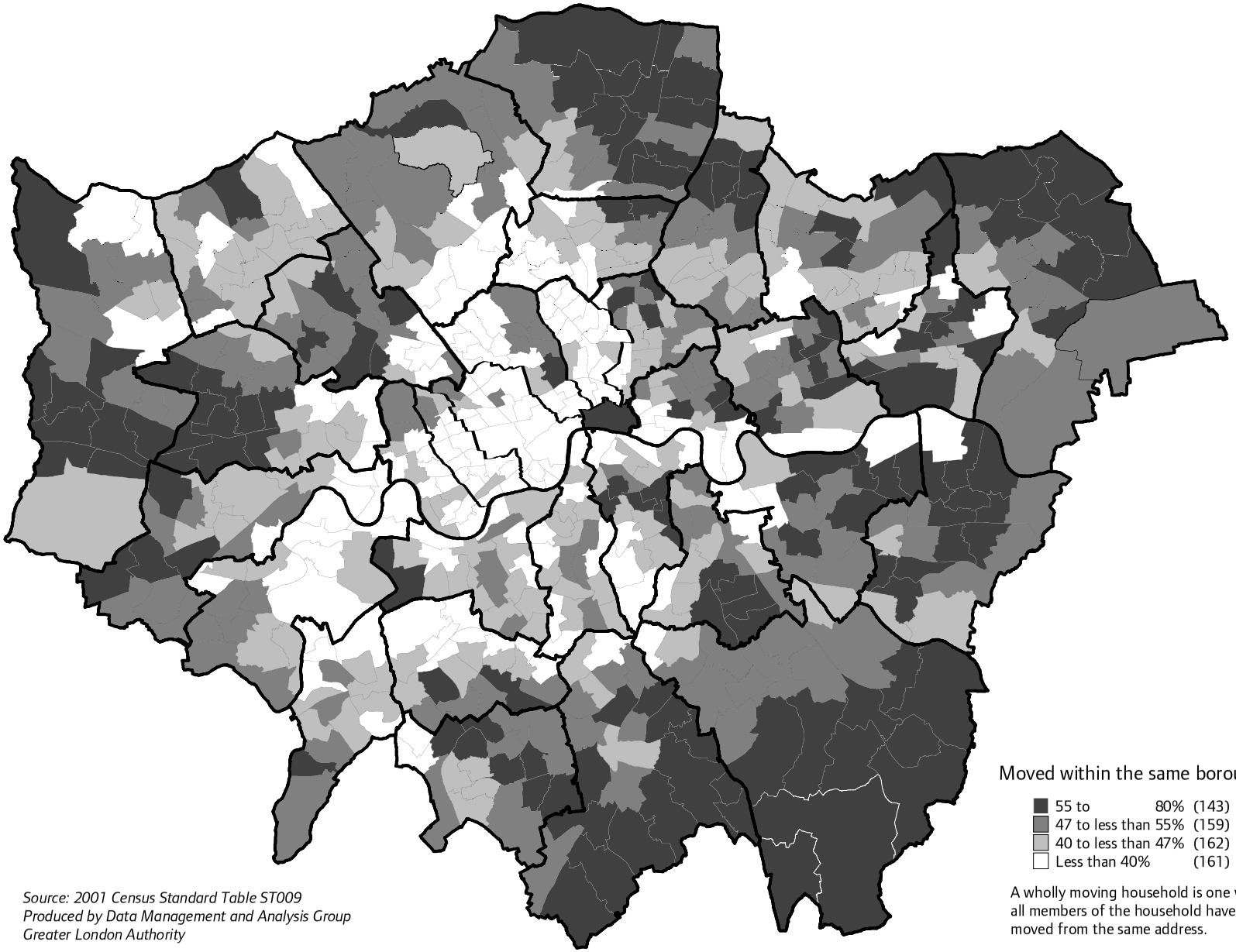


A wholly moving household is one where all members of the household have moved from the same address.

*Source: 2001 Census Standard Table ST009*
*Produced by Data Management and Analysis Group*
*Greater London Authority*

**Table 286 Percentage of whole households who moved from outside the borough but from within the United Kingdom, 2001**

| | Ward in the borough with the lowest value | | Ward in the borough with the highest value | |
|---|---|---|---|---|
| City of London | | 1.75 | | |
| Barking and Dagenham | Heath | 29.58 | Whalebone | 61.14 |
| Barnet | Totteridge | 35.40 | Coppetts | 54.55 |
| Bexley | Northumberland Heath | 22.67 | Thamesmead East | 64.59 |
| Brent | Wembley Central | 19.25 | Queens Park | 55.78 |
| Bromley | Cray Valley West | 20.93 | Crystal Palace | 65.31 |
| Camden | Haverstock | 30.46 | Fortune Green | 52.61 |
| Croydon | Fieldway | 20.56 | Upper Norwood | 60.29 |
| Ealing | Lady Margaret | 22.38 | Southfield | 55.04 |
| Enfield | Town | 26.22 | Bowes | 63.78 |
| Greenwich | Woolwich Riverside | 32.36 | Thamesmead Moorings | 58.14 |
| Hackney | Springfield | 34.68 | Brownswood | 63.05 |
| Hammersmith and Fulham | Palace Riverside | 37.50 | Ravenscourt Park | 50.32 |
| Haringey | White Hart Lane | 38.06 | Highgate | 65.11 |
| Harrow | Harrow Weald | 34.43 | Canons | 60.47 |
| Havering | Gooshays | 30.27 | Elm Park | 54.50 |
| Hillingdon | Townfield | 31.60 | South Ruislip | 59.63 |
| Hounslow | Heston West | 26.47 | Chiswick Homefields | 57.76 |
| Islington | Canonbury | 41.56 | Finsbury Park | 60.09 |
| Kensington and Chelsea | Campden | 29.11 | Pembridge | 54.10 |
| Kingston upon Thames | Chessington North and Hook | 29.81 | Old Malden | 55.68 |
| Lambeth | Brixton Hill | 40.05 | Bishop's | 68.13 |
| Lewisham | Bellingham | 32.46 | Forest Hill | 58.31 |
| Merton | Cannon Hill | 33.77 | Graveney | 75.00 |
| Newham | Canning Town South | 31.68 | Royal Docks | 59.45 |
| Redbridge | Hainault | 38.94 | Goodmayes | 58.73 |
| Richmond upon Thames | Barnes | 37.27 | Heathfield | 58.02 |
| Southwark | Peckham | 21.48 | Chaucer | 58.99 |
| Sutton | Beddington South | 30.39 | Worcester Park | 65.95 |
| Tower Hamlets | Bromley-by-Bow | 21.74 | Whitechapel | 57.68 |
| Waltham Forest | Valley | 29.11 | Markhouse | 54.95 |
| Wandsworth | Roehampton | 29.83 | St. Mary's Park | 51.97 |
| Westminster | Church Street | 32.99 | Churchill | 52.80 |
| | | | | |
| Inner London | | 0.89 | | |
| Outer London | | 0.60 | | |
| Greater London | | 0.73 | | |
| England and Wales | | 0.80 | | |

*Source: 2001 Census, Standard Tables, Table ST009*

## Map 286 Percentage of whole households who moved from outside the borough but from within the United Kingdom, 2001

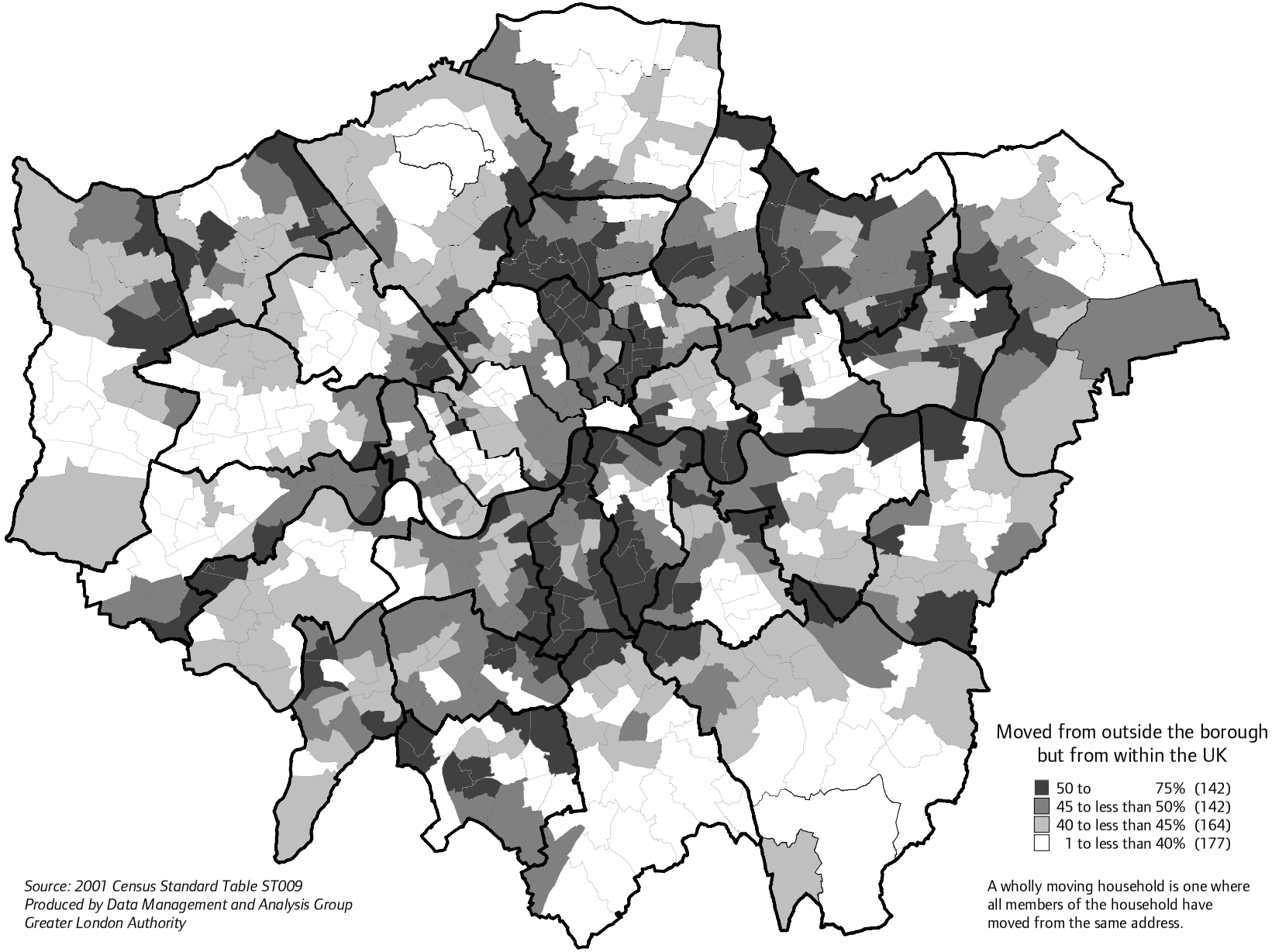


*Source: 2001 Census Standard Table ST009*
*Produced by Data Management and Analysis Group*
*Greater London Authority*

A wholly moving household is one where all members of the household have moved from the same address.

**Table 287 Percentage of whole households who moved from outside the United Kingdom, 2001**

| | Ward in the borough with the lowest value | | Ward in the borough with the highest value | |
|---|---|---|---|---|
| City of London | | 21.57 | | |
| Barking and Dagenham | Alibon | 0.00 | Abbey | 7.89 |
| Barnet | High Barnet | 3.81 | Totteridge | 23.40 |
| Bexley | Blendon and Penhill | 0.00 | Longlands | 9.38 |
| Brent | Stonebridge | 3.47 | Tokyngton | 15.70 |
| Bromley | Biggin Hill | 0.00 | Shortlands | 8.23 |
| Camden | Cantelowes | 5.38 | Hampstead Town | 30.76 |
| Croydon | Fieldway | 0.00 | Fairfield | 15.40 |
| Ealing | Greenford Broadway | 2.48 | Hanger Hill | 32.10 |
| Enfield | Ponders End | 1.57 | Southgate | 10.30 |
| Greenwich | Eltham West | 1.10 | Greenwich West | 12.50 |
| Hackney | Lordship | 1.49 | Brownswood | 10.84 |
| Hammersmith and Fulham | College Park and Old Oak | 7.39 | Parsons Green and Walham | 23.28 |
| Haringey | Hornsey | 3.32 | Highgate | 13.82 |
| Harrow | Pinner South | 0.00 | Harrow on the Hill | 13.27 |
| Havering | Emerson Park | 0.00 | Upminster | 6.32 |
| Hillingdon | Hillingdon East | 1.32 | Northwood | 20.24 |
| Hounslow | Bedfont | 2.43 | Turnham Green | 24.82 |
| Islington | Hillrise | 6.87 | Bunhill | 20.47 |
| Kensington and Chelsea | Golborne | 9.04 | Courtfield | 43.41 |
| Kingston upon Thames | Chessington South | 1.17 | Canbury | 19.83 |
| Lambeth | Gipsy Hill | 1.47 | Bishop's | 17.36 |
| Lewisham | Downham | 1.52 | Blackheath | 10.76 |
| Merton | Ravensbury | 1.36 | Hillside | 25.95 |
| Newham | East Ham South | 3.00 | Forest Gate South | 14.96 |
| Redbridge | Fullwell | 0.00 | Valentines | 11.94 |
| Richmond upon Thames | Heathfield | 7.41 | South Richmond | 32.89 |
| Southwark | Livesey | 3.00 | Riverside | 19.05 |
| Sutton | Beddington North | 0.00 | Sutton South | 6.81 |
| Tower Hamlets | Bromley-by-Bow | 4.35 | St. Katherine's and Wapping | 21.71 |
| Waltham Forest | Higham Hill | 2.11 | Grove Green | 8.67 |
| Wandsworth | Furzedown | 3.70 | East Putney | 20.99 |
| Westminster | Queen's Park | 7.28 | Bryanston and Dorset Square | 37.17 |
| | | | | |
| Inner London | | 13.93 | | |
| Outer London | | 8.06 | | |
| Greater London | | 10.74 | | |
| England and Wales | | 4.68 | | |

*Source: 2001 Census, Standard Tables, Table ST009*

## Map 287 Percentage of whole households who moved from outside the United Kingdom, 2001

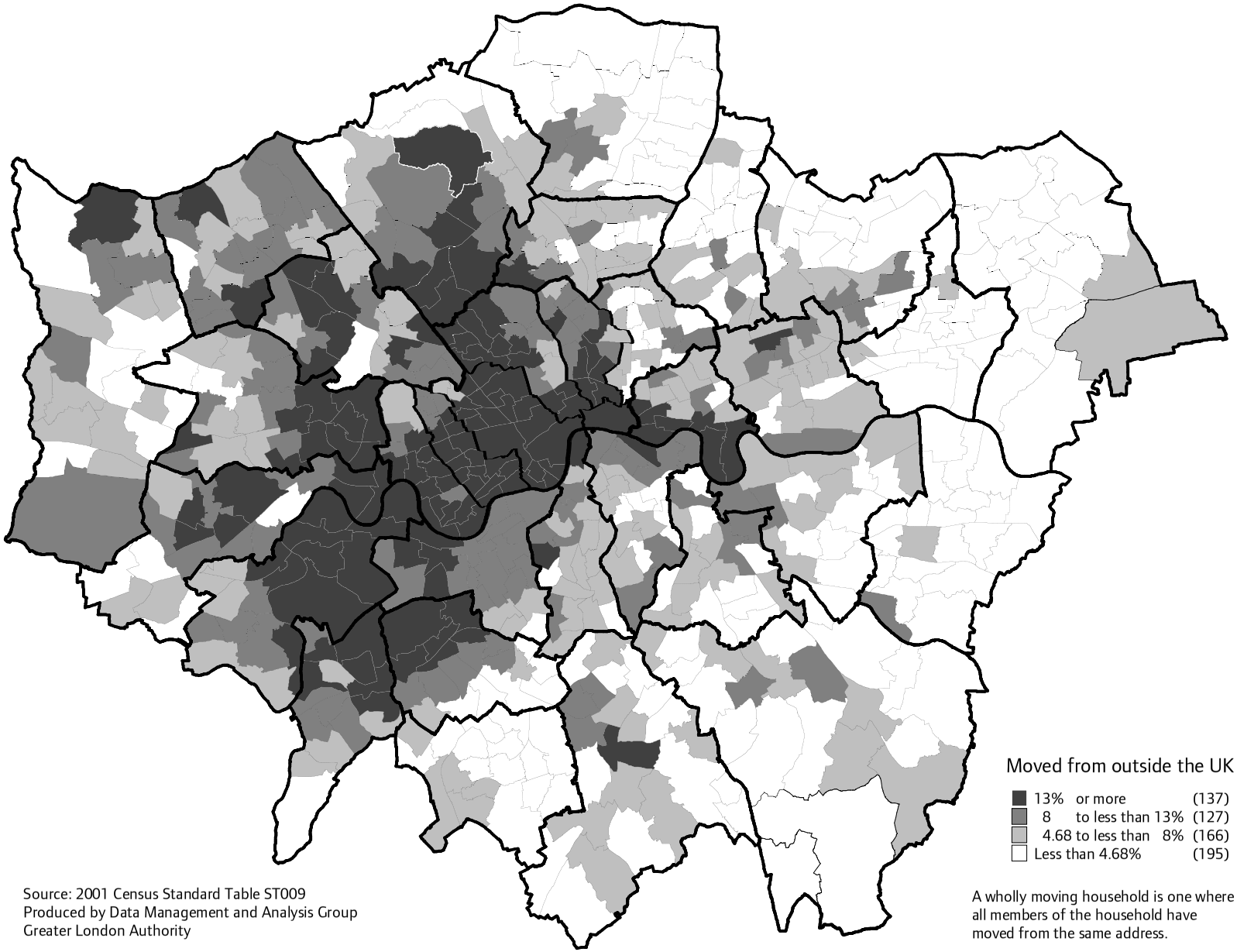


Source: 2001 Census Standard Table ST009
Produced by Data Management and Analysis Group
Greater London Authority

A wholly moving household is one where all members of the household have moved from the same address.

**Table 288 Net migration of wholly moving households to the ward from the rest of the United Kingdom, 2001**

| | Ward in the borough with the lowest value | | Ward in the borough with the highest value | |
|---|---|---|---|---|
| City of London | | 149 | | |
| Barking and Dagenham | Whalebone | -58 | Thames | 90 |
| Barnet | Mill Hill | -152 | Coppetts | 113 |
| Bexley | St. Michael's | -62 | Longlands | 57 |
| Brent | Queens Park | -184 | Kilburn | 99 |
| Bromley | Petts Wood and Knoll | -100 | Copers Cope | 130 |
| Camden | King's Cross | -151 | Frognal and Fitzjohns | 3 |
| Croydon | West Thornton | -111 | South Norwood | 145 |
| Ealing | Ealing Common | -211 | Northolt West End | -19 |
| Enfield | Palmers Green | -88 | Enfield Lock | 177 |
| Greenwich | Greenwich West | -137 | Thamesmead Moorings | 114 |
| Hackney | Victoria | -121 | Queensbridge | 59 |
| Hammersmith and Fulham | Munster | -236 | College Park and Old Oak | 12 |
| Haringey | Harringay | -116 | Fortis Green | 31 |
| Harrow | Kenton West | -109 | Harrow on the Hill | 68 |
| Havering | Squirrel's Heath | -79 | Romford Town | 71 |
| Hillingdon | Botwell | -125 | Northwood Hills | 43 |
| Hounslow | Hounslow Central | -143 | Brentford | 0 |
| Islington | Canonbury | -189 | Bunhill | 25 |
| Kensington and Chelsea | Redcliffe | -125 | Pembridge | 57 |
| Kingston upon Thames | Grove | -85 | Surbiton Hill | 74 |
| Lambeth | Ferndale | -225 | Bishop's | 349 |
| Lewisham | Evelyn | -168 | Rushey Green | 42 |
| Merton | Wimbledon Park | -110 | Cricket Green | 19 |
| Newham | Plaistow South | -179 | Royal Docks | 63 |
| Redbridge | Clementswood | -112 | Fairlop | 66 |
| Richmond upon Thames | South Twickenham | -103 | Teddington | 66 |
| Southwark | Cathedrals | -190 | Riverside | 46 |
| Sutton | Stonecot | -55 | Sutton Central | 206 |
| Tower Hamlets | Weavers | -171 | Millwall | 176 |
| Waltham Forest | Grove Green | -83 | Leytonstone | 31 |
| Wandsworth | Shaftesbury | -296 | Queenstown | 1 |
| Westminster | St. James's | -156 | Regent's Park | 165 |
| | | | | |
| Inner London | | -16,054 | | |
| Outer London | | -12,122 | | |
| Greater London | | -28,184 | | |
| England and Wales | | -1,148 | | |

*Source: 2001 Census, Standard Tables, Table ST009*

## Map 288 Net migration of whole households who moved to the ward from the rest of the United Kingdom, 2001

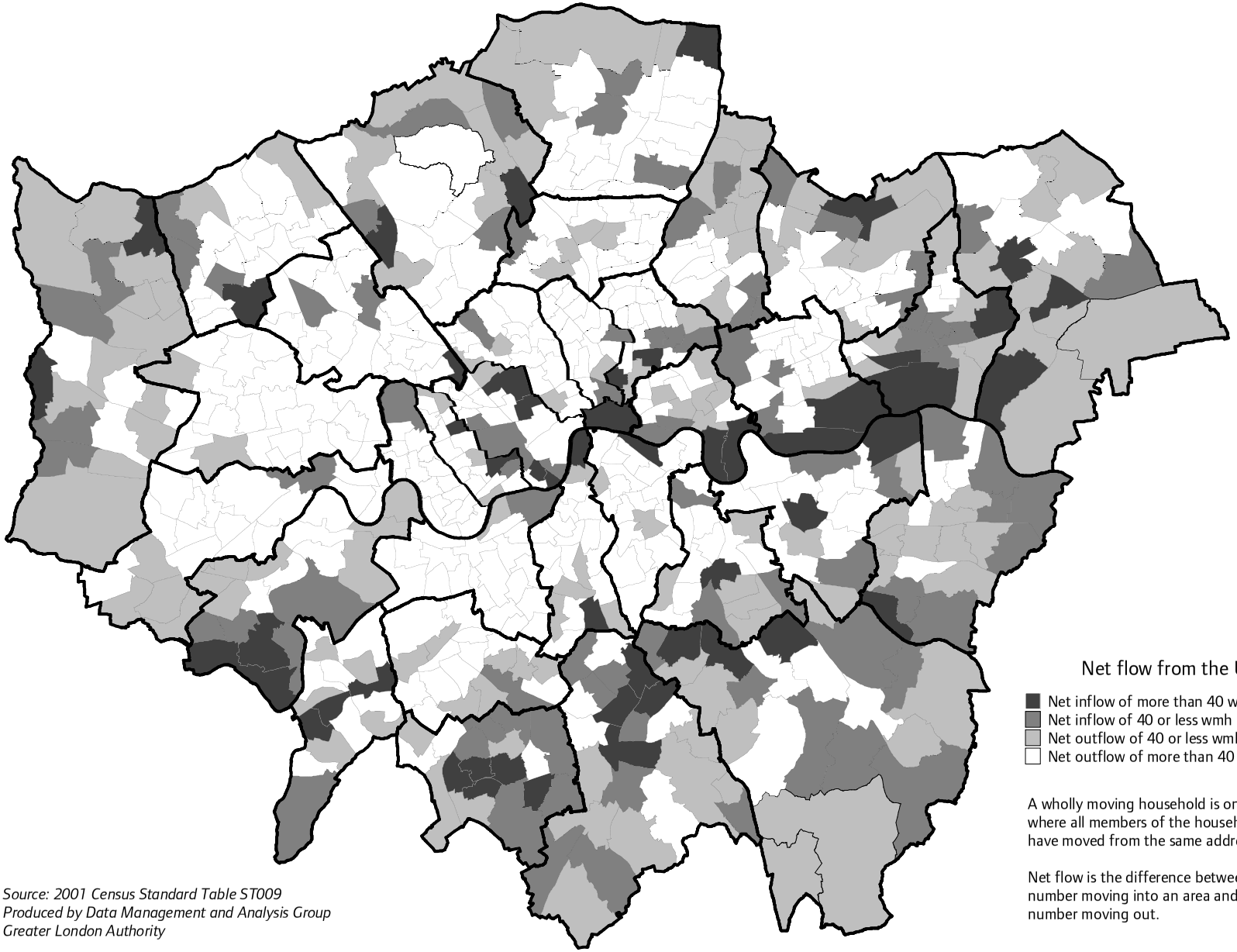

Net flow from the UK

- Net inflow of more than 40 wmh (51)
- Net inflow of 40 or less wmh (91)
- Net outflow of 40 or less wmh (143)
- Net outflow of more than 40 wmh (340)

A wholly moving household is one where all members of the household have moved from the same address.

Net flow is the difference between the number moving into an area and the number moving out.

*Source: 2001 Census Standard Table ST009*
*Produced by Data Management and Analysis Group*
*Greater London Authority*

## Table 289 Number of partly moving households, 2001

| | Ward in the borough with the lowest value | | Ward in the borough with the highest value | |
|---|---|---|---|---|
| City of London | | 391 | | |
| Barking and Dagenham | Valence | 177 | Gascoigne | 413 |
| Barnet | Brunswick Park | 343 | Childs Hill | 920 |
| Bexley | Brampton | 157 | Thamesmead East | 318 |
| Brent | Kenton | 314 | Mapesbury | 960 |
| Bromley | Darwin | 79 | Penge and Cator | 590 |
| Camden | Bloomsbury | 436 | West Hampstead | 897 |
| Croydon | Sanderstead | 209 | Fairfield | 675 |
| Ealing | Lady Margaret | 298 | Ealing Broadway | 916 |
| Enfield | Chase | 282 | Edmonton Green | 500 |
| Greenwich | Eltham North | 281 | Greenwich West | 634 |
| Hackney | Springfield | 356 | Brownswood | 693 |
| Hammersmith and Fulham | College Park and Old Oak | 385 | North End | 992 |
| Haringey | White Hart Lane | 337 | Harringay | 733 |
| Harrow | Kenton East | 202 | Greenhill | 474 |
| Havering | Cranham | 157 | Romford Town | 341 |
| Hillingdon | Ickenham | 182 | Uxbridge South | 493 |
| Hounslow | Feltham North | 255 | Turnham Green | 615 |
| Islington | Clerkenwell | 445 | Finsbury Park | 710 |
| Kensington and Chelsea | Royal Hospital | 394 | Earl's Court | 877 |
| Kingston upon Thames | Old Malden | 198 | St. Mark's | 541 |
| Lambeth | Bishop's | 490 | Ferndale | 1048 |
| Lewisham | Whitefoot | 328 | Telegraph Hill | 764 |
| Merton | Lower Morden | 177 | Abbey | 638 |
| Newham | Royal Docks | 333 | Forest Gate South | 615 |
| Redbridge | Monkhams | 204 | Loxford | 464 |
| Richmond upon Thames | Heathfield | 198 | Twickenham Riverside | 528 |
| Southwark | Nunhead | 407 | Surrey Docks | 864 |
| Sutton | Carshalton South and Clockhouse | 170 | Sutton West | 436 |
| Tower Hamlets | Bromley-by-Bow | 369 | Millwall | 863 |
| Waltham Forest | Chingford Green | 184 | Grove Green | 555 |
| Wandsworth | Roehampton | 611 | Shaftesbury | 1056 |
| Westminster | Church Street | 309 | Lancaster Gate | 984 |
| | | | | |
| Inner London | | 148,990 | | |
| Outer London | | 139,863 | | |
| Greater London | | 288,856 | | |
| England and Wales | | 1,406,578 | | |

*Source: 2001 Census, Standard Tables, Table ST009*

## Map 289 Number of partly moving households, 2001

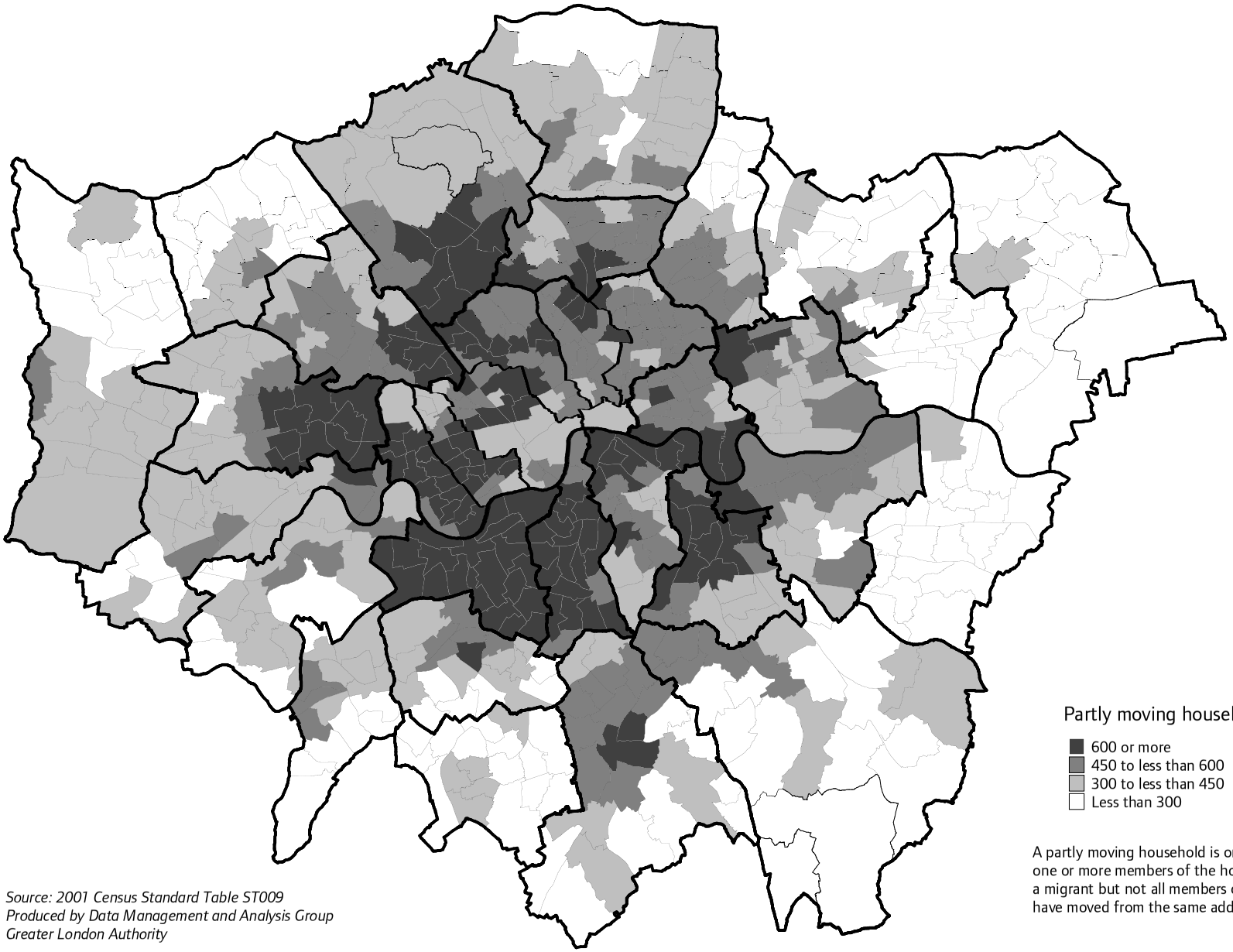


A partly moving household is one where one or more members of the household is a migrant but not all members of the household have moved from the same address.

*Source: 2001 Census Standard Table ST009*
*Produced by Data Management and Analysis Group*
*Greater London Authority*

**Table 290 Percentage of working residents whose industry was publishing, printing and reproduction of recorded media (SIC 22), 2001**

| | Ward in the borough with the lowest value | | Ward in the borough with the highest value | |
|---|---|---|---|---|
| City of London | | 2.89 | | |
| Barking and Dagenham | Gascoigne | 1.49 | Valence | 2.27 |
| Barnet | Burnt Oak | 1.44 | East Finchley | 3.57 |
| Bexley | Belvedere | 2.29 | Blackfen and Lamorbey | 3.31 |
| Brent | Barnhill | 1.29 | Queens Park | 4.02 |
| Bromley | Hayes and Coney Hall | 2.39 | Chislehurst | 3.27 |
| Camden | St. Pancras and Somers Town | 2.68 | Kentish Town | 5.01 |
| Croydon | West Thornton | 1.22 | Fairfield | 3.07 |
| Ealing | Southall Broadway | 0.91 | Southfield | 3.13 |
| Enfield | Upper Edmonton | 1.23 | Southgate | 2.48 |
| Greenwich | Woolwich Common | 1.53 | Greenwich West | 3.76 |
| Hackney | Springfield | 2.49 | Stoke Newington Central | 4.69 |
| Hammersmith and Fulham | College Park and Old Oak | 1.92 | Hammersmith Broadway | 3.92 |
| Haringey | White Hart Lane | 1.57 | Stroud Green | 4.93 |
| Harrow | Queensbury | 1.13 | Pinner | 2.11 |
| Havering | Gooshays | 1.66 | Pettits | 2.84 |
| Hillingdon | Yeading | 1.35 | Harefield | 2.50 |
| Hounslow | Bedfont | 0.72 | Turnham Green | 2.74 |
| Islington | Junction | 3.74 | Clerkenwell | 5.49 |
| Kensington and Chelsea | Hans Town | 1.82 | Pembridge | 4.18 |
| Kingston upon Thames | Chessington South | 1.96 | Canbury | 3.00 |
| Lambeth | Bishop's | 2.45 | Clapham Town | 4.85 |
| Lewisham | Downham | 1.96 | Blackheath | 3.91 |
| Merton | Pollards Hill | 1.89 | Abbey | 3.82 |
| Newham | East Ham Central | 0.92 | Royal Docks | 3.14 |
| Redbridge | Seven Kings | 1.23 | Church End | 3.43 |
| Richmond upon Thames | Heathfield | 2.00 | Mortlake and Barnes Common | 3.49 |
| Southwark | Peckham | 2.27 | East Dulwich | 4.12 |
| Sutton | St. Helier | 1.58 | Carshalton Central | 3.33 |
| Tower Hamlets | Shadwell | 2.17 | Bethnal Green South | 4.29 |
| Waltham Forest | Leyton | 1.57 | High Street | 3.42 |
| Wandsworth | Roehampton | 1.61 | Nightingale | 4.38 |
| Westminster | Regent's Park | 2.07 | Harrow Road | 4.05 |
| | | | | |
| Inner London | | 3.26 | | |
| Outer London | | 2.28 | | |
| Greater London | | 2.65 | | |
| England and Wales | | 1.64 | | |

*Source: 2001 Census, Commissioned Table C0440*

**Map 290 Percentage of working residents whose industry was publishing, printing and reproduction of recorded media (SIC 22), 2001**

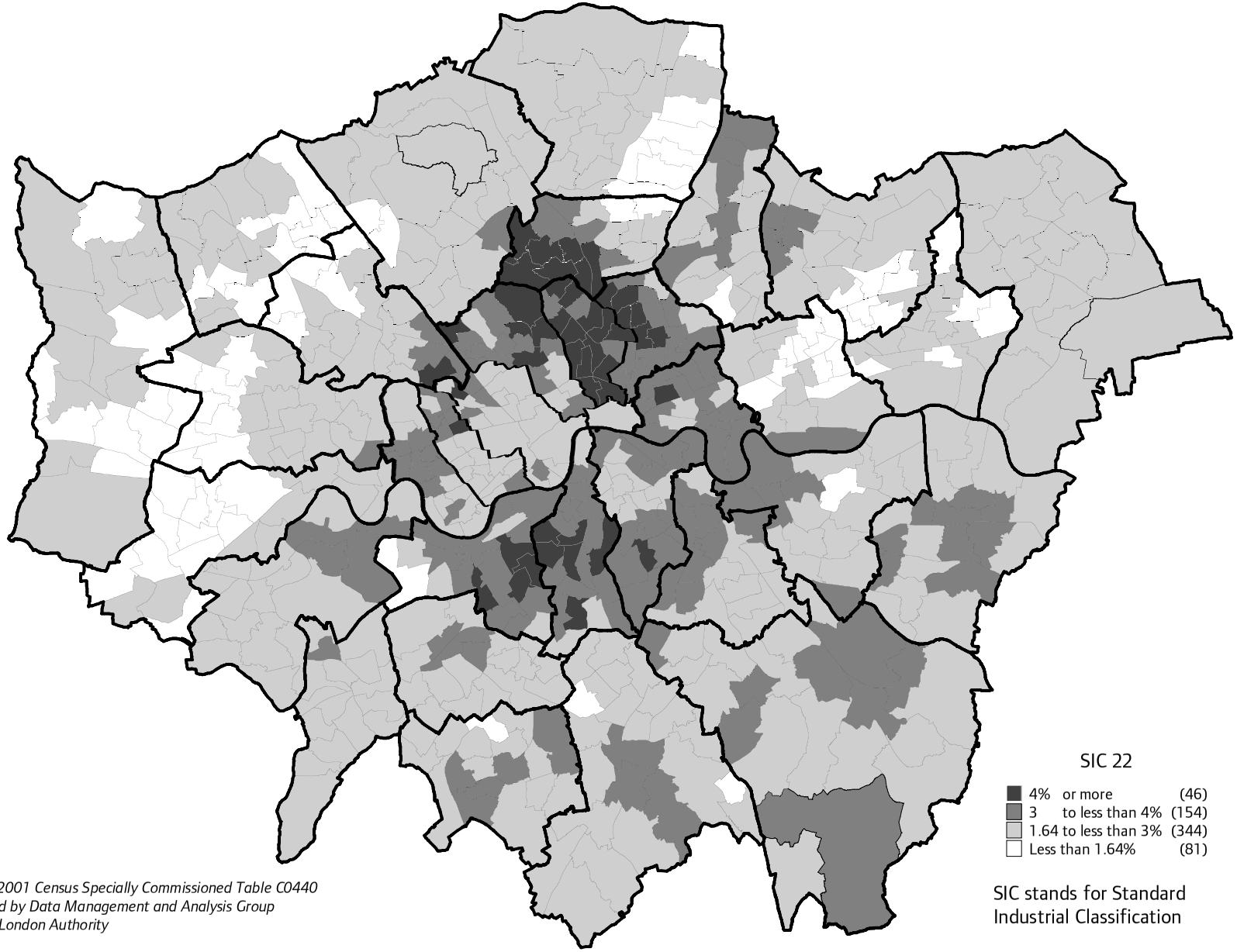


*Source: 2001 Census Specially Commissioned Table C0440*
*Produced by Data Management and Analysis Group*
*Greater London Authority*

**Table 291 Number of working residents whose industry was publishing, printing and reproduction of recorded media (SIC 22), 2001**

| | Ward in the borough with the lowest value | | Ward in the borough with the highest value | |
|---|---|---|---|---|
| City of London | | 124 | | |
| Barking and Dagenham | Gascoigne | 48 | Becontree | 91 |
| Barnet | Burnt Oak | 88 | East Finchley | 261 |
| Bexley | Lesnes Abbey | 114 | Blackfen and Lamorbey | 171 |
| Brent | Barnhill | 70 | Queens Park | 258 |
| Bromley | Darwin | 71 | Bromley Town | 219 |
| Camden | Bloomsbury | 113 | Kentish Town | 277 |
| Croydon | Fieldway | 51 | Croham | 240 |
| Ealing | Southall Broadway | 47 | Southfield | 227 |
| Enfield | Upper Edmonton | 68 | Southgate | 144 |
| Greenwich | Woolwich Common | 84 | Blackheath Westcombe | 224 |
| Hackney | Springfield | 79 | Brownswood | 240 |
| Hammersmith and Fulham | College Park and Old Oak | 58 | Askew | 231 |
| Haringey | White Hart Lane | 61 | Stroud Green | 285 |
| Harrow | Queensbury | 52 | Headstone South | 97 |
| Havering | Gooshays | 88 | Pettits | 171 |
| Hillingdon | Townfield | 74 | Manor | 121 |
| Hounslow | Bedfont | 35 | Turnham Green | 161 |
| Islington | Canonbury | 171 | Tollington | 260 |
| Kensington and Chelsea | Hans Town | 80 | Pembridge | 181 |
| Kingston upon Thames | St. James | 84 | Canbury | 156 |
| Lambeth | Bishop's | 107 | Clapham Town | 348 |
| Lewisham | Downham | 108 | Blackheath | 269 |
| Merton | Pollards Hill | 83 | Abbey | 214 |
| Newham | East Ham North | 37 | Stratford and New Town | 113 |
| Redbridge | Clementswood | 52 | Church End | 172 |
| Richmond upon Thames | Heathfield | 90 | South Richmond | 194 |
| Southwark | Peckham | 91 | East Dulwich | 239 |
| Sutton | St. Helier | 72 | Sutton West | 187 |
| Tower Hamlets | Bromley-by-Bow | 85 | Millwall | 239 |
| Waltham Forest | Leyton | 76 | High Street | 185 |
| Wandsworth | Roehampton | 78 | Northcote | 332 |
| Westminster | Church Street | 54 | Bayswater | 162 |
| | | | | |
| Inner London | | 40,383 | | |
| Outer London | | 47,141 | | |
| Greater London | | 87,974 | | |
| England and Wales | | 387,830 | | |

*Source: 2001 Census, Commissioned Table C0440*

**Map 291 Number of working residents whose industry was publishing, printing and reproduction of recorded media (SIC 22), 2001**

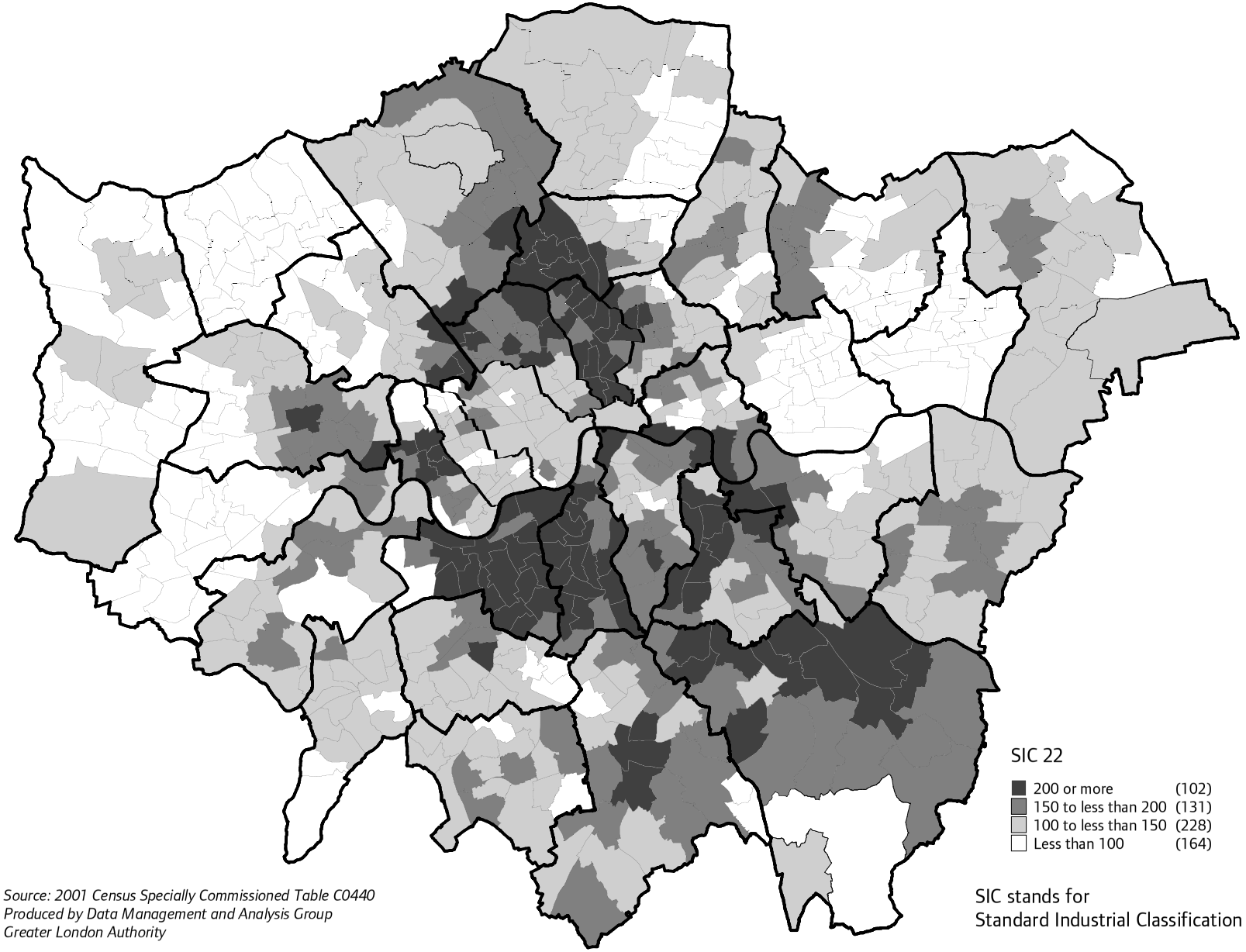


*Source: 2001 Census Specially Commissioned Table C0440*
*Produced by Data Management and Analysis Group*
*Greater London Authority*

**Table 292 Percentage of working residents whose industry was retail trade, except motor vehicles and motorcycles; repair of personal and household goods (SIC 52), 2001**

| | Ward in the borough with the lowest value | | Ward in the borough with the highest value | |
|---|---|---|---|---|
| City of London | | 3.52 | | |
| Barking and Dagenham | Longbridge | 8.05 | Abbey | 11.85 |
| Barnet | Garden Suburb | 6.71 | West Hendon | 13.31 |
| Bexley | St. Mary's | 8.05 | North End | 11.62 |
| Brent | Mapesbury | 8.77 | Queensbury | 16.41 |
| Bromley | Copers Cope | 6.71 | Cray Valley West | 11.81 |
| Camden | Hampstead Town | 4.19 | St. Pancras and Somers Town | 11.01 |
| Croydon | Croham | 7.92 | Fieldway | 13.65 |
| Ealing | Southfield | 6.41 | Lady Margaret | 13.77 |
| Enfield | Winchmore Hill | 8.12 | Ponders End | 12.46 |
| Greenwich | Blackheath Westcombe | 5.64 | Eltham West | 11.06 |
| Hackney | De Beauvoir | 6.93 | Springfield | 9.66 |
| Hammersmith and Fulham | Palace Riverside | 5.00 | College Park and Old Oak | 9.89 |
| Haringey | Highgate | 5.45 | Northumberland Park | 11.96 |
| Harrow | Pinner South | 8.64 | Queensbury | 16.15 |
| Havering | Romford Town | 8.40 | Gooshays | 12.41 |
| Hillingdon | Ickenham | 8.19 | Barnhill | 12.68 |
| Hounslow | Turnham Green | 6.22 | Heston Central | 11.99 |
| Islington | Highbury East | 5.26 | Holloway | 9.15 |
| Kensington and Chelsea | Queen's Gate | 4.44 | Golborne | 12.31 |
| Kingston upon Thames | Surbiton Hill | 7.28 | Norbiton | 12.70 |
| Lambeth | Clapham Common | 5.81 | Streatham South | 10.87 |
| Lewisham | Blackheath | 5.95 | Whitefoot | 12.05 |
| Merton | Village | 5.41 | St. Helier | 12.46 |
| Newham | Royal Docks | 7.23 | Green Street East | 16.51 |
| Redbridge | Snaresbrook | 7.44 | Clementswood | 15.12 |
| Richmond upon Thames | South Richmond | 5.57 | Heathfield | 10.55 |
| Southwark | Riverside | 5.46 | Peckham | 10.64 |
| Sutton | Belmont | 7.39 | Stonecot | 12.90 |
| Tower Hamlets | St. Katharine's and Wapping | 5.05 | Bethnal Green South | 10.52 |
| Waltham Forest | Chingford Green | 7.66 | Leyton | 12.83 |
| Wandsworth | Northcote | 5.61 | Roehampton | 12.93 |
| Westminster | Tachbrook | 5.46 | Queen's Park | 11.55 |
| | | | | |
| Inner London | | 7.96 | | |
| Outer London | | 10.00 | | |
| Greater London | | 9.23 | | |
| England and Wales | | 9.68 | | |

*Source: 2001 Census, Commissioned Table C0440*

**Map 292 Percentage of working residents whose industry was retail trade, except of motor vehicles and motorcycles; repair of personal and household goods (SIC 52), 2001**

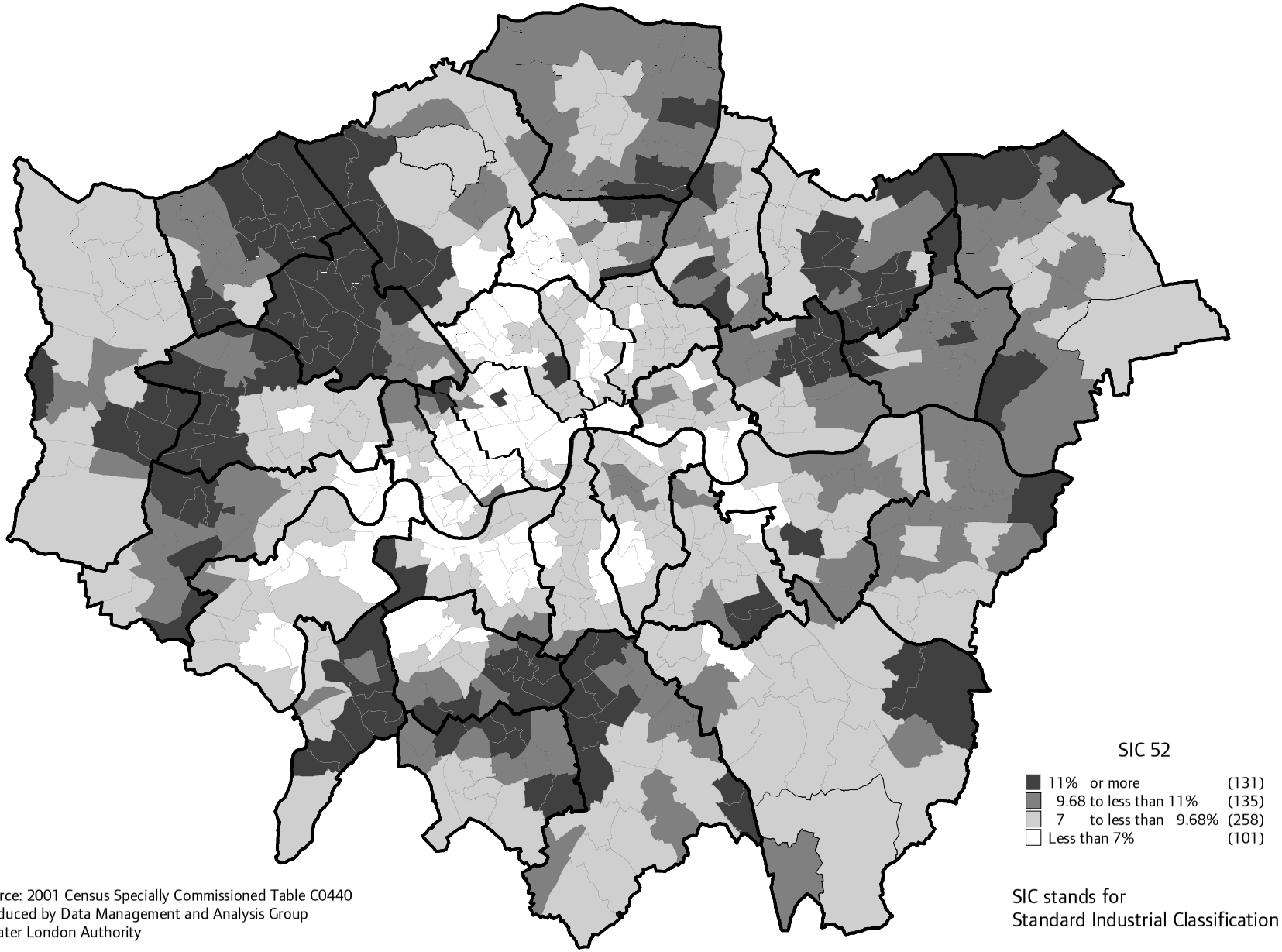


Source: 2001 Census Specially Commissioned Table C0440
Produced by Data Management and Analysis Group
Greater London Authority

**Table 293 Number of working residents whose industry was retail trade, except motor vehicles and motorcycles; repair of personal and household goods (SIC 52), 2001**

| | Ward in the borough with the lowest value | | Ward in the borough with the highest value | |
|---|---|---|---|---|
| City of London | | 151 | | |
| Barking and Dagenham | Longbridge | 336 | Abbey | 487 |
| Barnet | Garden Suburb | 470 | West Hendon | 867 |
| Bexley | St. Mary's | 391 | Falconwood and Welling | 563 |
| Brent | Kensal Green | 534 | Queensbury | 960 |
| Bromley | Darwin | 196 | Cray Valley East | 789 |
| Camden | Hampstead Town | 238 | St. Pancras and Somers Town | 468 |
| Croydon | New Addington | 469 | West Thornton | 971 |
| Ealing | Southfield | 465 | Perivale | 813 |
| Enfield | Grange | 465 | Palmers Green | 687 |
| Greenwich | Peninsula | 345 | Plumstead | 613 |
| Hackney | De Beauvoir | 284 | Brownswood | 401 |
| Hammersmith and Fulham | Palace Riverside | 183 | Askew | 472 |
| Haringey | Muswell Hill | 297 | Seven Sisters | 551 |
| Harrow | Pinner South | 400 | Queensbury | 746 |
| Havering | Cranham | 499 | Brooklands | 670 |
| Hillingdon | Harefield | 295 | Yeading | 695 |
| Hounslow | Turnham Green | 365 | Heston Central | 609 |
| Islington | Highbury East | 270 | Tollington | 447 |
| Kensington and Chelsea | Royal Hospital | 164 | Cremorne | 393 |
| Kingston upon Thames | Tudor | 378 | St. Mark's | 591 |
| Lambeth | Thurlow Park | 392 | Streatham South | 687 |
| Lewisham | Blackheath | 409 | New Cross | 681 |
| Merton | Village | 219 | Graveney | 549 |
| Newham | Royal Docks | 189 | Green Street East | 684 |
| Redbridge | Monkhams | 358 | Newbury | 757 |
| Richmond upon Thames | East Sheen | 303 | Heathfield | 475 |
| Southwark | Village | 284 | Faraday | 489 |
| Sutton | Belmont | 381 | Stonecot | 690 |
| Tower Hamlets | Bow East | 266 | Bethnal Green South | 475 |
| Waltham Forest | Chingford Green | 331 | Leyton | 622 |
| Wandsworth | West Putney | 413 | Graveney | 673 |
| Westminster | West End | 250 | Westbourne | 421 |
| | | | | |
| Inner London | | 99,759 | | |
| Outer London | | 206,467 | | |
| Greater London | | 306,226 | | |
| England and Wales | | 2,287,749 | | |

*Source: 2001 Census, Commissioned Table C0440*

**Map 293 Number of working residents whose industry was retail trade, except of motor vehicles and motorcycles; repair of personal and household goods (SIC 52), 2001**

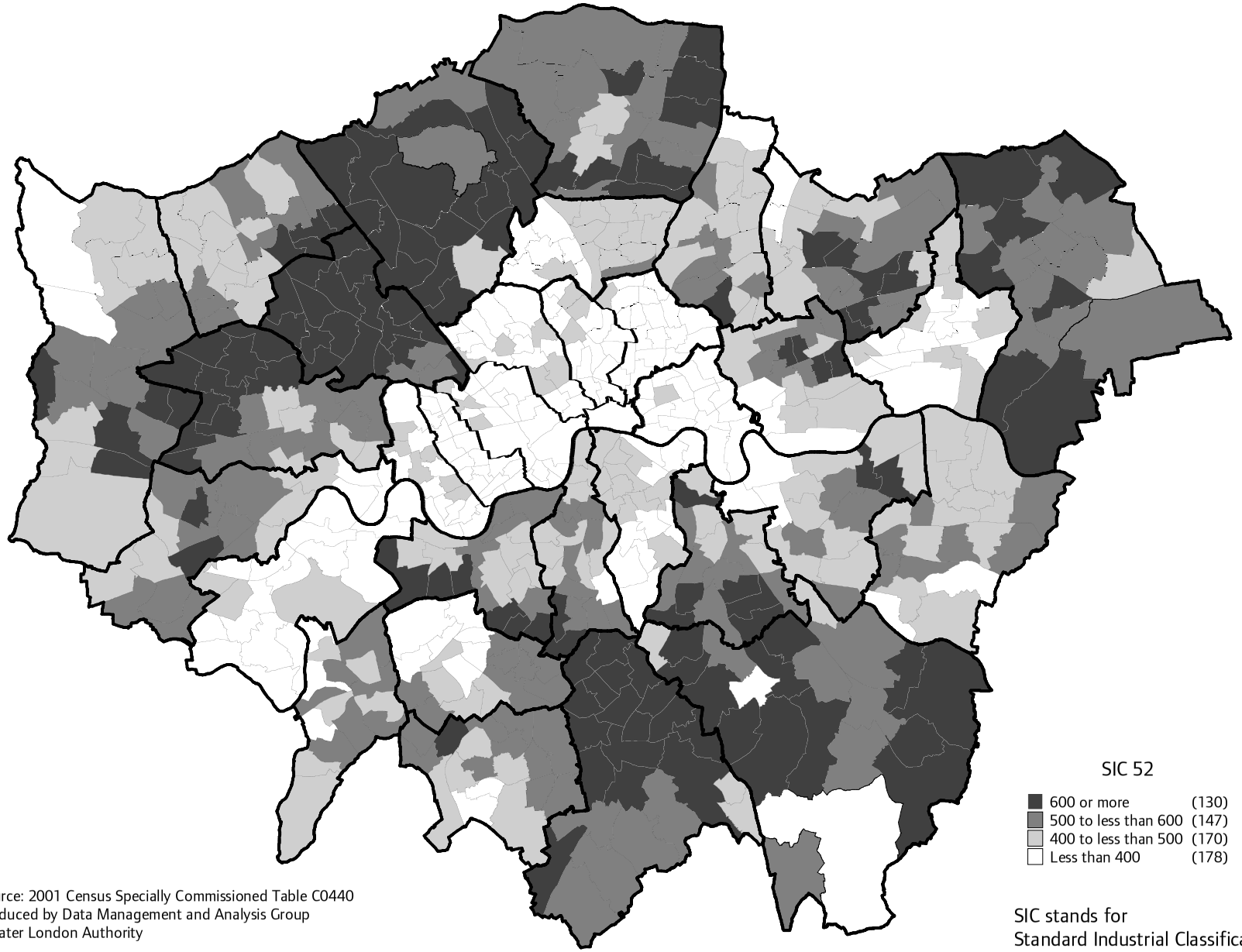


Source: 2001 Census Specially Commissioned Table C0440
Produced by Data Management and Analysis Group
Greater London Authority

SIC stands for
Standard Industrial Classification

**Table 294 Percentage of working residents whose industry was computer and related activities (SIC 72), 2001**

| | Ward in the borough with the lowest value | | Ward in the borough with the highest value | |
|---|---|---|---|---|
| City of London | | 4.11 | | |
| Barking and Dagenham | Mayesbrook | 0.80 | Abbey | 2.55 |
| Barnet | Burnt Oak | 2.24 | West Finchley | 4.78 |
| Bexley | North End | 1.21 | Sidcup | 2.51 |
| Brent | Harlesden | 1.94 | Preston | 4.60 |
| Bromley | Cray Valley West | 1.66 | Copers Cope | 3.89 |
| Camden | St. Pancras and Somers Town | 2.52 | West Hampstead | 5.40 |
| Croydon | Fieldway | 0.82 | Fairfield | 6.46 |
| Ealing | Greenford Broadway | 2.54 | Ealing Broadway | 7.34 |
| Enfield | Jubilee | 1.38 | Grange | 3.69 |
| Greenwich | Plumstead | 1.48 | Greenwich West | 3.54 |
| Hackney | Wick | 1.62 | Haggerston | 3.98 |
| Hammersmith and Fulham | College Park and Old Oak | 2.32 | Hammersmith Broadway | 4.85 |
| Haringey | White Hart Lane | 1.59 | Highgate | 5.02 |
| Harrow | Harrow Weald | 2.56 | Greenhill | 6.11 |
| Havering | Gooshays | 0.83 | Romford Town | 2.01 |
| Hillingdon | Townfield | 2.70 | Uxbridge South | 4.30 |
| Hounslow | Hanworth | 2.82 | Hounslow Central | 7.61 |
| Islington | St. George's | 2.84 | Clerkenwell | 4.66 |
| Kensington and Chelsea | St. Charles | 2.32 | Earl's Court | 4.70 |
| Kingston upon Thames | Chessington North and Hook | 2.86 | Grove | 7.31 |
| Lambeth | Thurlow Park | 2.51 | Clapham Common | 4.66 |
| Lewisham | Downham | 1.33 | Blackheath | 3.96 |
| Merton | Figge's Marsh | 2.17 | Trinity | 6.64 |
| Newham | Canning Town South | 1.34 | Royal Docks | 4.21 |
| Redbridge | Hainault | 1.29 | Valentines | 3.80 |
| Richmond upon Thames | Heathfield | 3.42 | South Richmond | 8.73 |
| Southwark | Livesey | 2.02 | Surrey Docks | 5.20 |
| Sutton | St. Helier | 1.56 | Sutton South | 3.69 |
| Tower Hamlets | Bromley-by-Bow | 1.70 | Millwall | 6.88 |
| Waltham Forest | Larkswood | 1.43 | High Street | 3.09 |
| Wandsworth | Roehampton | 2.60 | East Putney | 5.65 |
| Westminster | Churchill | 2.11 | Lancaster Gate | 5.08 |
| | | | | |
| Inner London | | 3.48 | | |
| Outer London | | 3.19 | | |
| Greater London | | 3.30 | | |
| England and Wales | | 2.12 | | |

*Source: 2001 Census, Commissioned Table C0440*

## Map 294 Percentage of working residents whose industry was computer and related activities (SIC 72), 2001

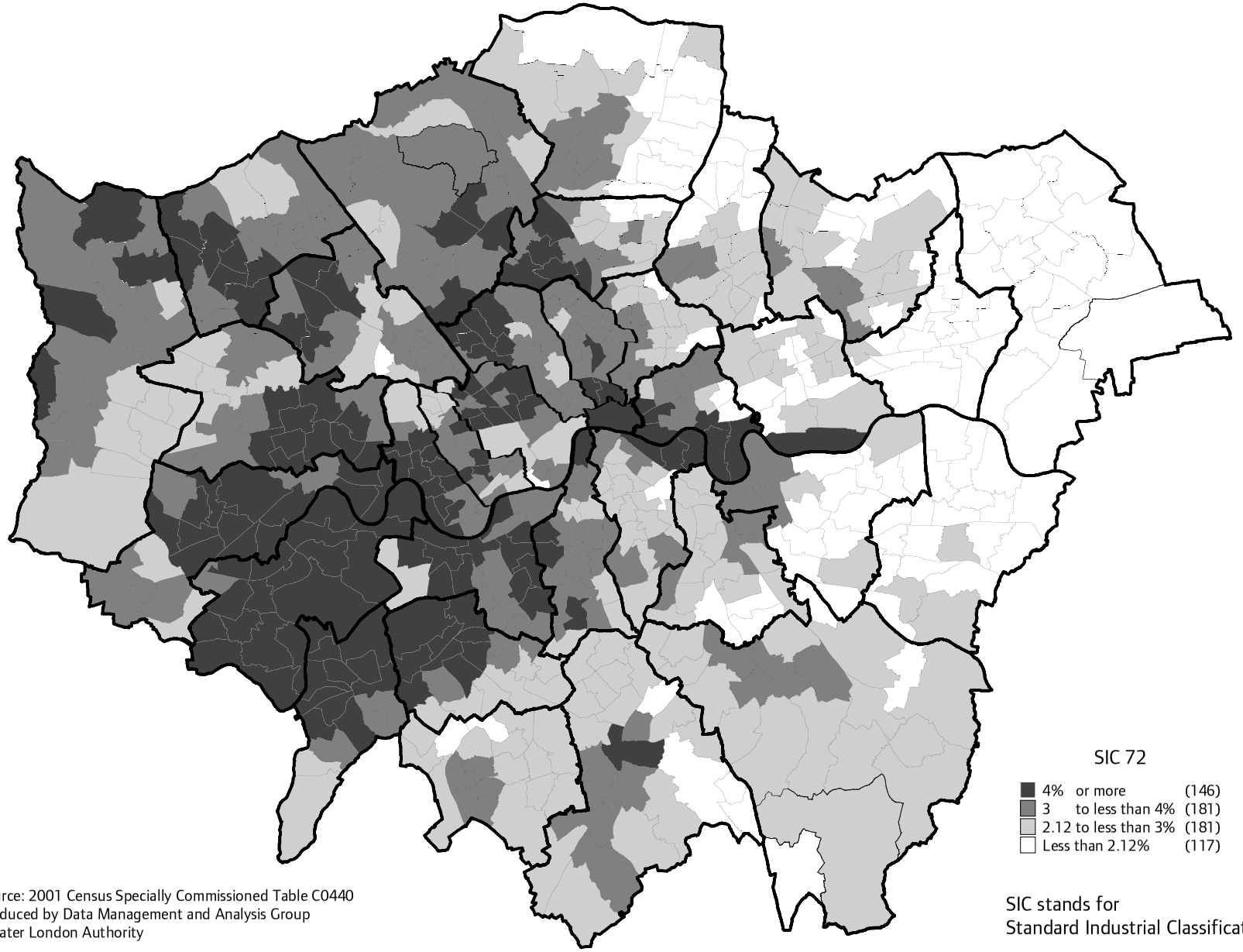


Source: 2001 Census Specially Commissioned Table C0440
Produced by Data Management and Analysis Group
Greater London Authority

SIC stands for
Standard Industrial Classification

**Table 295 Number of working residents whose industry was computer and related activities (SIC 72), 2001**

| | Ward in the borough with the lowest value | | Ward in the borough with the highest value | |
|---|---|---|---|---|
| City of London | | 176 | | |
| Barking and Dagenham | Alibon | 29 | Abbey | 105 |
| Barnet | Burnt Oak | 137 | West Finchley | 354 |
| Bexley | North End | 54 | Sidcup | 129 |
| Brent | Harlesden | 93 | Mapesbury | 271 |
| Bromley | Darwin | 55 | Copers Cope | 307 |
| Camden | St. Pancras and Somers Town | 107 | West Hampstead | 318 |
| Croydon | Fieldway | 30 | Fairfield | 491 |
| Ealing | Southall Broadway | 146 | Ealing Broadway | 529 |
| Enfield | Jubilee | 76 | Grange | 209 |
| Greenwich | Eltham West | 76 | Blackheath Westcombe | 199 |
| Hackney | Wick | 64 | Brownswood | 203 |
| Hammersmith and Fulham | College Park and Old Oak | 70 | North End | 287 |
| Haringey | White Hart Lane | 62 | Crouch End | 309 |
| Harrow | Harrow Weald | 118 | Greenhill | 285 |
| Havering | Gooshays | 44 | Romford Town | 136 |
| Hillingdon | Harefield | 114 | Uxbridge South | 241 |
| Hounslow | Hanworth | 134 | Turnham Green | 441 |
| Islington | Canonbury | 140 | St. Mary's | 237 |
| Kensington and Chelsea | Golborne | 73 | Earl's Court | 243 |
| Kingston upon Thames | Chessington North and Hook | 124 | Surbiton Hill | 397 |
| Lambeth | Thurlow Park | 143 | Clapham Common | 325 |
| Lewisham | Downham | 73 | Blackheath | 272 |
| Merton | St. Helier | 89 | Dundonald | 362 |
| Newham | Canning Town South | 50 | Stratford and New Town | 136 |
| Redbridge | Hainault | 59 | Valentines | 188 |
| Richmond upon Thames | Heathfield | 154 | South Richmond | 486 |
| Southwark | Livesey | 88 | Surrey Docks | 358 |
| Sutton | St. Helier | 71 | Sutton West | 207 |
| Tower Hamlets | Bromley-by-Bow | 55 | Millwall | 483 |
| Waltham Forest | Larkswood | 70 | High Street | 167 |
| Wandsworth | Roehampton | 126 | East Putney | 442 |
| Westminster | Churchill | 76 | Lancaster Gate | 331 |
| | | | | |
| Inner London | | 43,594 | | |
| Outer London | | 65,885 | | |
| Greater London | | 109,479 | | |
| England and Wales | | 502,003 | | |

*Source: 2001 Census , Commissioned Table C0440*

## Map 295 Number of working residents whose industry was computer and related activities (SIC 72), 2001

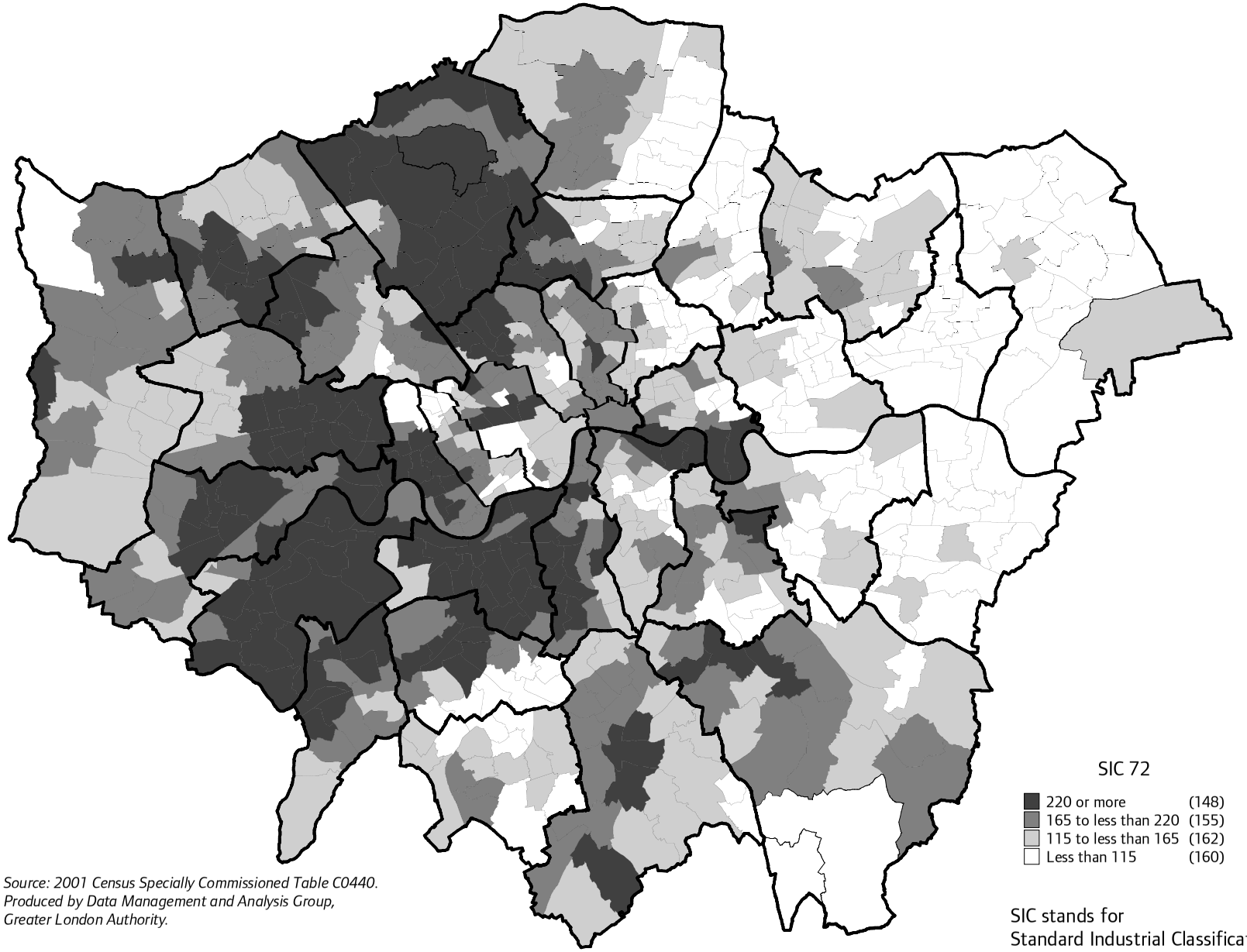


*Source: 2001 Census Specially Commissioned Table C0440. Produced by Data Management and Analysis Group, Greater London Authority.*

SIC stands for Standard Industrial Classification

**Table 296 Percentage of working residents whose industry was other business activities (SIC 74), 2001**

| | Ward in the borough with the lowest value | | Ward in the borough with the highest value | |
|---|---|---|---|---|
| City of London | | 27.10 | | |
| Barking and Dagenham | Goresbrook | 7.74 | Longbridge | 10.74 |
| Barnet | Burnt Oak | 9.53 | Garden Suburb | 20.06 |
| Bexley | Colyers | 8.39 | Sidcup | 13.02 |
| Brent | Alperton | 8.64 | Brondesbury Park | 16.17 |
| Bromley | Cray Valley West | 9.24 | Copers Cope | 17.28 |
| Camden | St. Pancras and Somers Town | 14.00 | West Hampstead | 23.70 |
| Croydon | New Addington | 8.00 | Croham | 15.04 |
| Ealing | Northolt West End | 8.16 | Southfield | 19.56 |
| Enfield | Turkey Street | 6.61 | Cockfosters | 15.02 |
| Greenwich | Glyndon | 8.67 | Blackheath Westcombe | 17.51 |
| Hackney | Springfield | 10.99 | Hoxton | 18.59 |
| Hammersmith and Fulham | College Park and Old Oak | 11.28 | Munster | 24.12 |
| Haringey | White Hart Lane | 9.28 | Highgate | 21.52 |
| Harrow | Roxeth | 9.18 | Canons | 17.06 |
| Havering | Havering Park | 6.92 | Romford Town | 11.14 |
| Hillingdon | Heathrow Villages | 7.02 | Northwood | 14.14 |
| Hounslow | Hanworth Park | 7.17 | Chiswick Homefields | 20.43 |
| Islington | Holloway | 15.44 | St. Mary's | 23.43 |
| Kensington and Chelsea | St. Charles | 13.29 | Campden | 23.61 |
| Kingston upon Thames | Chessington North and Hook | 9.52 | Canbury | 18.01 |
| Lambeth | Streatham South | 13.05 | Clapham Common | 24.97 |
| Lewisham | Downham | 9.24 | Blackheath | 18.34 |
| Merton | Pollards Hill | 8.95 | Hillside | 21.43 |
| Newham | Green Street West | 8.54 | Royal Docks | 13.66 |
| Redbridge | Mayfield | 8.71 | Monkhams | 15.26 |
| Richmond upon Thames | Heathfield | 10.06 | East Sheen | 22.84 |
| Southwark | Nunhead | 11.81 | Village | 19.08 |
| Sutton | Stonecot | 7.87 | Belmont | 14.00 |
| Tower Hamlets | Bromley-by-Bow | 10.97 | St. Katharine's and Wapping | 19.86 |
| Waltham Forest | Valley | 9.38 | Leytonstone | 13.35 |
| Wandsworth | Roehampton | 12.81 | Northcote | 27.82 |
| Westminster | Church Street | 13.28 | Maida Vale | 23.91 |
| | | | | |
| Inner London | | 17.11 | | |
| Outer London | | 11.78 | | |
| Greater London | | 13.80 | | |
| England and Wales | | 8.46 | | |

*Source: 2001 Census, Commissioned Table C0440*

**Map 296 Percentage of working residents whose industry was other business activities (SIC 74), 2001**

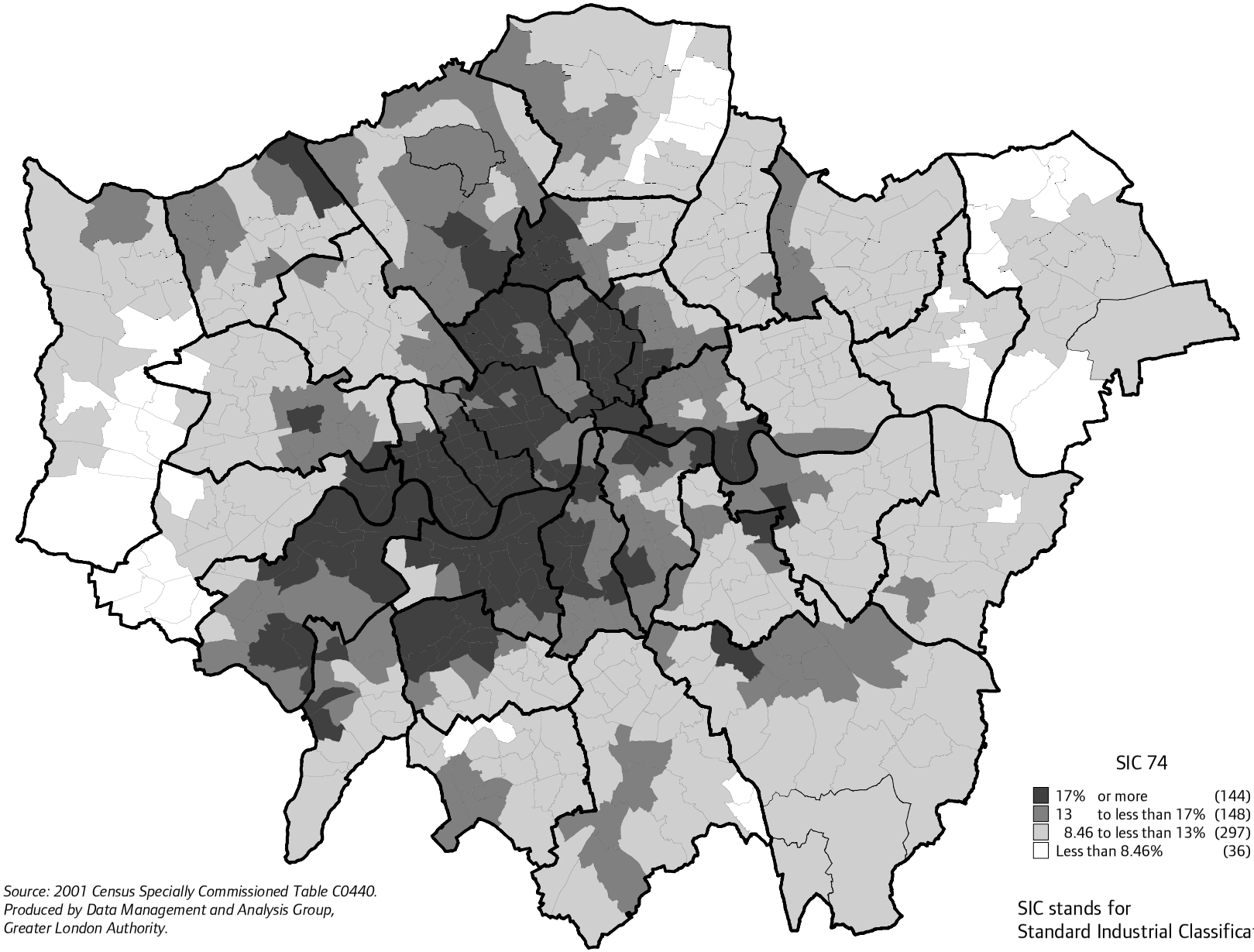


*Source: 2001 Census Specially Commissioned Table C0440. Produced by Data Management and Analysis Group, Greater London Authority.*

SIC stands for
Standard Industrial Classification

**Table 297 Number of working residents whose industry was other business activities (SIC 74), 2001**

| | Ward in the borough with the lowest value | | Ward in the borough with the highest value | |
|---|---|---|---|---|
| City of London | | 1,161 | | |
| Barking and Dagenham | Alibon | 287 | Longbridge | 448 |
| Barnet | Colindale | 554 | Garden Suburb | 1,406 |
| Bexley | North End | 379 | Sidcup | 669 |
| Brent | Wembley Central | 431 | Mapesbury | 1,096 |
| Bromley | Darwin | 257 | Copers Cope | 1,362 |
| Camden | St. Pancras and Somers Town | 595 | West Hampstead | 1,397 |
| Croydon | Fieldway | 298 | Croham | 1,187 |
| Ealing | Norwood Green | 441 | Southfield | 1,419 |
| Enfield | Turkey Street | 357 | Winchmore Hill | 807 |
| Greenwich | Glyndon | 485 | Blackheath Westcombe | 1,075 |
| Hackney | Springfield | 348 | Brownswood | 935 |
| Hammersmith and Fulham | College Park and Old Oak | 341 | North End | 1,419 |
| Haringey | White Hart Lane | 361 | Crouch End | 1,306 |
| Harrow | Kenton East | 416 | Canons | 767 |
| Havering | Heaton | 371 | Romford Town | 755 |
| Hillingdon | Harefield | 330 | Northwood | 715 |
| Hounslow | Hanworth Park | 370 | Chiswick Riverside | 1,174 |
| Islington | Holloway | 712 | St. Mary's | 1,198 |
| Kensington and Chelsea | Golborne | 411 | Earl's Court | 1,080 |
| Kingston upon Thames | Chessington North and Hook | 412 | St. Mark's | 983 |
| Lambeth | Bishop's | 739 | Clapham Common | 1,741 |
| Lewisham | Downham | 509 | Blackheath | 1,261 |
| Merton | St. Helier | 391 | Hillside | 1,128 |
| Newham | Green Street West | 336 | Stratford and New Town | 565 |
| Redbridge | Clementswood | 374 | Snaresbrook | 822 |
| Richmond upon Thames | Heathfield | 453 | South Richmond | 1,171 |
| Southwark | Nunhead | 495 | Surrey Docks | 1,248 |
| Sutton | St. Helier | 378 | Sutton West | 761 |
| Tower Hamlets | Bromley-by-Bow | 355 | Millwall | 1,310 |
| Waltham Forest | Higham Hill | 431 | Leytonstone | 708 |
| Wandsworth | Roehampton | 621 | Northcote | 2,166 |
| Westminster | Church Street | 306 | Lancaster Gate | 1,365 |
| | | | | |
| Inner London | | 214,548 | | |
| Outer London | | 243,398 | | |
| Greater London | | 457,946 | | |
| England and Wales | | 1,998,209 | | |

*Source: 2001 Census, Commissioned Table C0440*

## Map 297 Number of working residents whose industry was other business activities (SIC 74), 2001

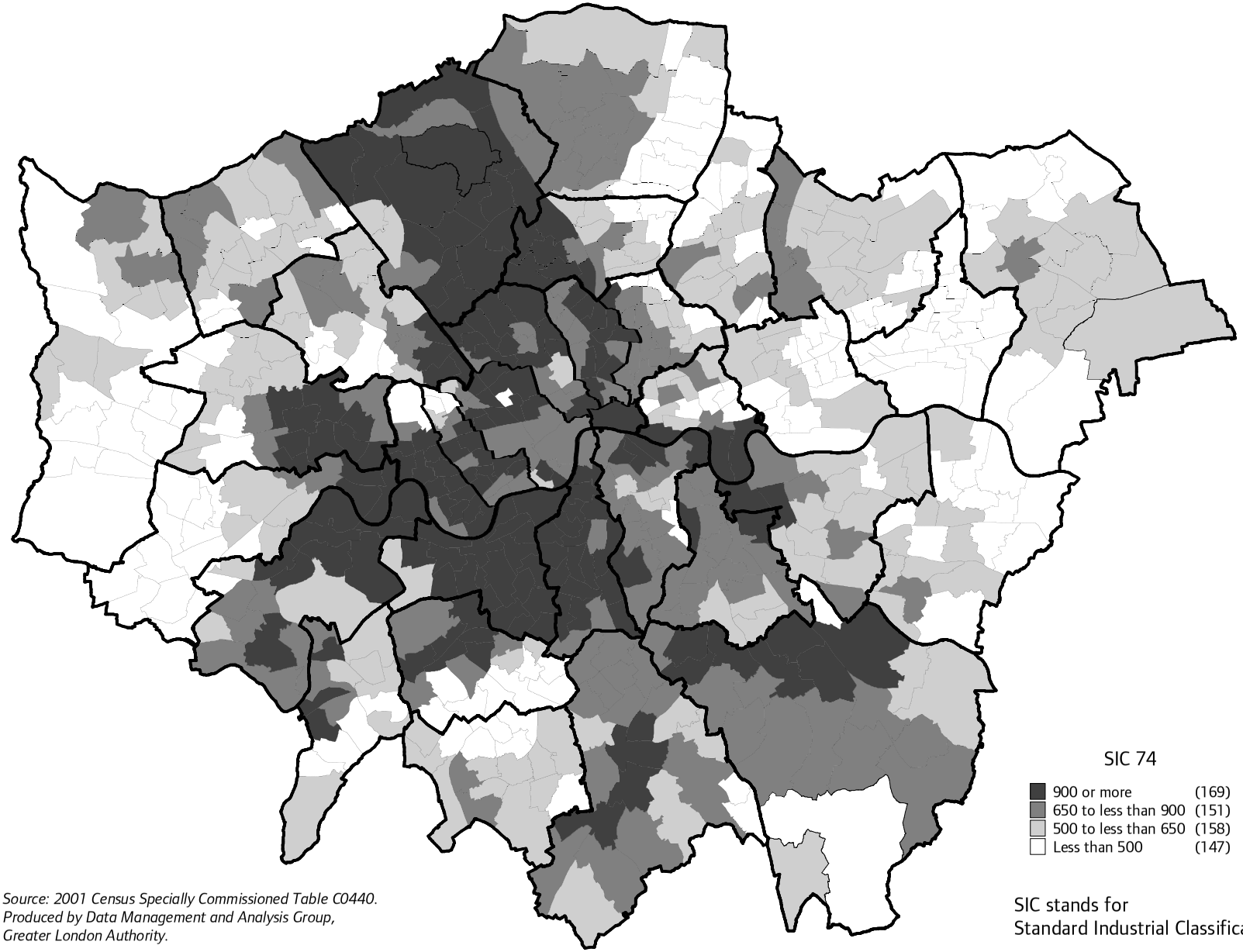


*Source: 2001 Census Specially Commissioned Table C0440. Produced by Data Management and Analysis Group, Greater London Authority.*

SIC stands for
Standard Industrial Classification

**Table 298 Percentage of working residents whose industry was education (SIC 80), 2001**

| | Ward in the borough with the lowest value | | Ward in the borough with the highest value | |
|---|---|---|---|---|
| City of London | | 5.35 | | |
| Barking and Dagenham | Thames | 4.53 | Longbridge | 7.96 |
| Barnet | Burnt Oak | 6.49 | High Barnet | 11.20 |
| Bexley | North End | 4.80 | Longlands | 8.62 |
| Brent | Alperton | 4.72 | Kensal Green | 8.54 |
| Bromley | Cray Valley East | 5.39 | West Wickham | 9.31 |
| Camden | Kilburn | 6.22 | Highgate | 10.80 |
| Croydon | West Thornton | 4.80 | Selsdon and Ballards | 9.36 |
| Ealing | Southall Broadway | 3.56 | Hobbayne | 9.84 |
| Enfield | Enfield Highway | 6.17 | Winchmore Hill | 10.89 |
| Greenwich | Thamesmead Moorings | 5.55 | Eltham North | 11.46 |
| Hackney | Haggerston | 7.46 | Springfield | 14.65 |
| Hammersmith and Fulham | Sands End | 3.97 | Wormholt and White City | 6.83 |
| Haringey | Northumberland Park | 7.95 | Muswell Hill | 12.39 |
| Harrow | Kenton East | 4.58 | Harrow on the Hill | 9.88 |
| Havering | Heaton | 4.36 | Upminster | 9.51 |
| Hillingdon | Heathrow Villages | 3.98 | Ickenham | 9.33 |
| Hounslow | Cranford | 3.89 | Osterley and Spring Grove | 9.13 |
| Islington | Bunhill | 5.83 | Junction | 10.10 |
| Kensington and Chelsea | Brompton | 3.43 | St. Charles | 7.45 |
| Kingston upon Thames | Chessington North and Hook | 6.19 | Coombe Vale | 9.61 |
| Lambeth | Clapham Common | 5.24 | Thurlow Park | 10.36 |
| Lewisham | Downham | 6.21 | Ladywell | 11.63 |
| Merton | St. Helier | 5.29 | Merton Park | 9.57 |
| Newham | Royal Docks | 6.43 | Forest Gate North | 11.03 |
| Redbridge | Hainault | 6.04 | Wanstead | 12.86 |
| Richmond upon Thames | South Richmond | 6.14 | Fulwell and Hampton Hill | 9.82 |
| Southwark | Riverside | 5.57 | Village | 11.38 |
| Sutton | St. Helier | 4.11 | Carshalton South and Clockhouse | 8.11 |
| Tower Hamlets | Blackwall and Cubitt Town | 4.95 | Bow West | 9.34 |
| Waltham Forest | Valley | 7.33 | Leytonstone | 11.20 |
| Wandsworth | St. Mary's Park | 4.90 | Furzedown | 8.97 |
| Westminster | Knightsbridge and Belgravia | 3.65 | Queen's Park | 6.54 |
| | | | | |
| Inner London | | 7.48 | | |
| Outer London | | 7.46 | | |
| Greater London | | 7.46 | | |
| England and Wales | | 7.76 | | |

*Source: 2001 Census, Commissioned Table C0440*

## Map 298 Percentage of working residents whose industry was education (SIC 80), 2001

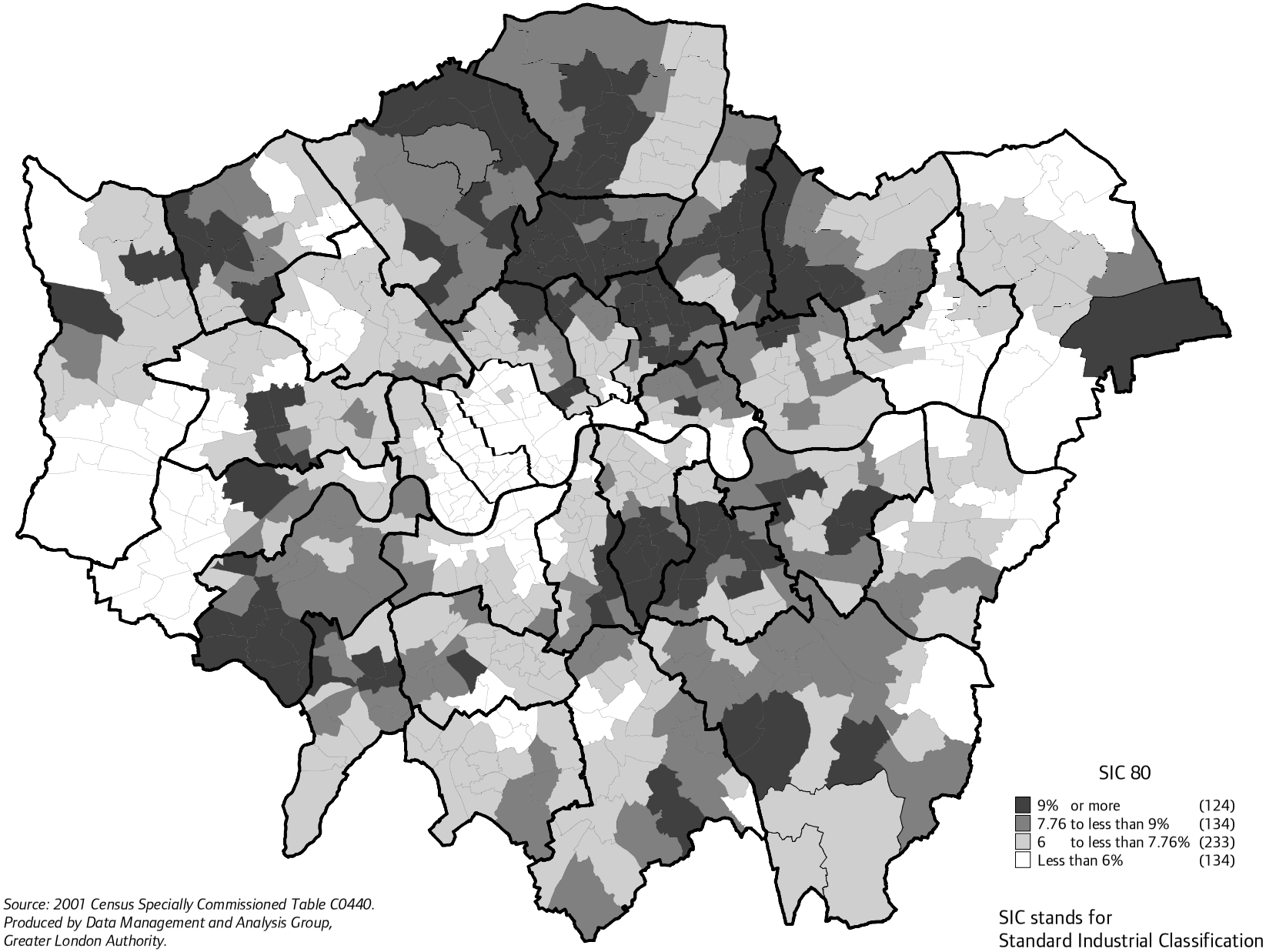


*Source: 2001 Census Specially Commissioned Table C0440.*
*Produced by Data Management and Analysis Group,*
*Greater London Authority.*

**Table 299 Number of working residents whose industry was education (SIC 80), 2001**

| | Ward in the borough with the lowest value | | Ward in the borough with the highest value | |
|---|---|---|---|---|
| City of London | | 229 | | |
| Barking and Dagenham | Thames | 151 | Longbridge | 332 |
| Barnet | Colindale | 394 | High Barnet | 775 |
| Bexley | North End | 214 | Sidcup | 430 |
| Brent | Wembley Central | 224 | Mapesbury | 538 |
| Bromley | Darwin | 148 | Penge and Cator | 704 |
| Camden | Kilburn | 292 | Highgate | 543 |
| Croydon | New Addington | 210 | Heathfield | 578 |
| Ealing | Southall Broadway | 183 | Northfield | 656 |
| Enfield | Edmonton Green | 327 | Town | 706 |
| Greenwich | Thamesmead Moorings | 287 | Eltham North | 661 |
| Hackney | Haggerston | 292 | Stoke Newington Central | 552 |
| Hammersmith and Fulham | Sands End | 191 | Askew | 402 |
| Haringey | Northumberland Park | 321 | Muswell Hill | 664 |
| Harrow | Kenton East | 202 | Harrow on the Hill | 513 |
| Havering | Heaton | 213 | Upminster | 574 |
| Hillingdon | Harefield | 185 | Eastcote and East Ruislip | 499 |
| Hounslow | Cranford | 179 | Osterley and Spring Grove | 503 |
| Islington | Bunhill | 254 | Tollington | 528 |
| Kensington and Chelsea | Royal Hospital | 146 | Earl's Court | 255 |
| Kingston upon Thames | Chessington North and Hook | 268 | Surbiton Hill | 475 |
| Lambeth | Bishop's | 281 | Knight's Hill | 603 |
| Lewisham | Downham | 342 | Telegraph Hill | 754 |
| Merton | St. Helier | 208 | Merton Park | 449 |
| Newham | Royal Docks | 168 | Forest Gate North | 552 |
| Redbridge | Hainault | 275 | Wanstead | 730 |
| Richmond upon Thames | Heathfield | 339 | St Margarets and North Twickenham | 497 |
| Southwark | Peckham | 262 | Village | 579 |
| Sutton | St. Helier | 187 | Wallington North | 409 |
| Tower Hamlets | Spitalfields and Banglatown | 208 | Bow West | 442 |
| Waltham Forest | Valley | 352 | Leytonstone | 594 |
| Wandsworth | Latchmere | 312 | Southfields | 615 |
| Westminster | Church Street | 142 | Lancaster Gate | 299 |
| | | | | |
| Inner London | | 93,729 | | |
| Outer London | | 154,038 | | |
| Greater London | | 247,767 | | |
| England and Wales | | 1,832,881 | | |

*Source: 2001 Census, Commissioned Table C0440*

**Map 299 Number of working residents whose industry was education (SIC 80), 2001**

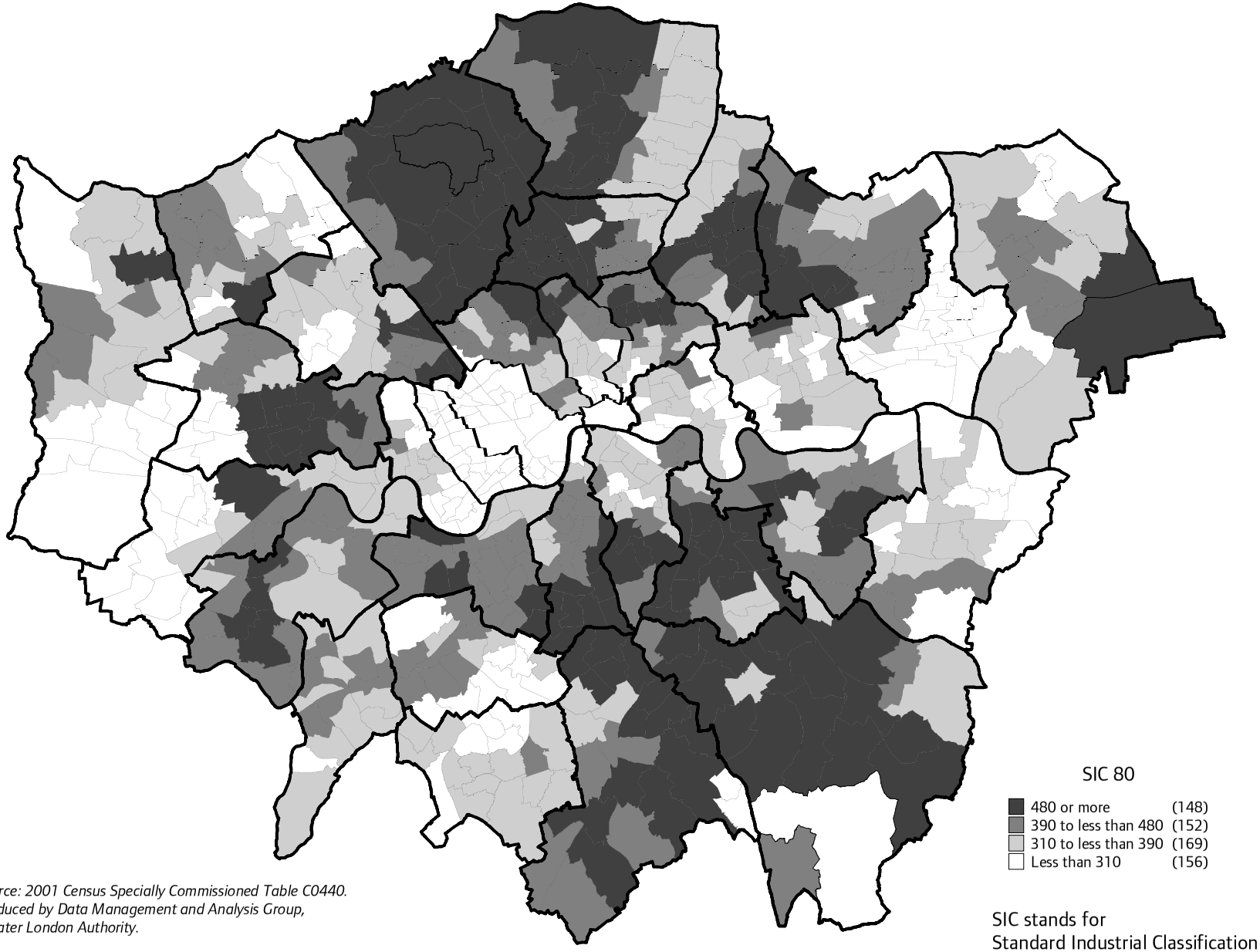


*Source: 2001 Census Specially Commissioned Table C0440.*
*Produced by Data Management and Analysis Group,*
*Greater London Authority.*

**Table 300 Percentage of working residents whose industry was health and social work (SIC 85), 2001**

| | Ward in the borough with the lowest value | | Ward in the borough with the highest value | |
|---|---|---|---|---|
| City of London | | 7.96 | | |
| Barking and Dagenham | Parsloes | 8.27 | Gascoigne | 10.82 |
| Barnet | Brunswick Park | 9.03 | Burnt Oak | 13.65 |
| Bexley | Danson Park | 7.80 | Longlands | 11.77 |
| Brent | Alperton | 7.84 | Northwick Park | 15.40 |
| Bromley | Biggin Hill | 8.44 | Penge and Cator | 12.79 |
| Camden | Swiss Cottage | 7.84 | Hampstead Town | 14.87 |
| Croydon | Fairfield | 7.96 | Thornton Heath | 13.47 |
| Ealing | Southall Green | 6.22 | Hobbayne | 12.10 |
| Enfield | Enfield Lock | 8.26 | Upper Edmonton | 14.08 |
| Greenwich | Coldharbour and New Eltham | 9.13 | Woolwich Common | 12.99 |
| Hackney | Haggerston | 9.91 | King's Park | 15.79 |
| Hammersmith and Fulham | Parsons Green & Walham | 6.12 | Fulham Reach | 13.37 |
| Haringey | Woodside | 9.95 | Tottenham Green | 14.42 |
| Harrow | Queensbury | 8.16 | Canons | 10.83 |
| Havering | Upminster | 7.22 | Harold Wood | 11.55 |
| Hillingdon | Heathrow Villages | 4.90 | Harefield | 14.46 |
| Hounslow | Hanworth Park | 5.38 | Syon | 10.03 |
| Islington | Clerkenwell | 7.63 | Hillrise | 12.74 |
| Kensington and Chelsea | Queen's Gate | 4.92 | St. Charles | 11.68 |
| Kingston upon Thames | St. Mark's | 7.62 | Coombe Hill | 13.46 |
| Lambeth | Clapham Common | 8.02 | Herne Hill | 13.74 |
| Lewisham | Blackheath | 10.34 | Rushey Green | 15.51 |
| Merton | Hillside | 7.68 | Graveney | 13.85 |
| Newham | Green Street East | 8.25 | Forest Gate North | 14.37 |
| Redbridge | Fairlop | 9.46 | Seven Kings | 13.46 |
| Richmond upon Thames | Twickenham Riverside | 6.09 | Ham, Petersham & Richmond Riverside | 9.23 |
| Southwark | Surrey Docks | 7.70 | South Camberwell | 16.07 |
| Sutton | Beddington North | 9.59 | St. Helier | 14.39 |
| Tower Hamlets | Millwall | 5.89 | Whitechapel | 12.66 |
| Waltham Forest | Chingford Green | 8.49 | Forest | 14.09 |
| Wandsworth | Fairfield | 7.23 | Graveney | 13.61 |
| Westminster | St. James's | 5.10 | Westbourne | 11.76 |
| | | | | |
| Inner London | | 10.40 | | |
| Outer London | | 9.90 | | |
| Greater London | | 10.09 | | |
| England and Wales | | 10.81 | | |

*Source: 2001 Census, Commissioned Table C0440*

**Map 300 Percentage of working residents whose industry was health and social work (SIC 85), 2001**

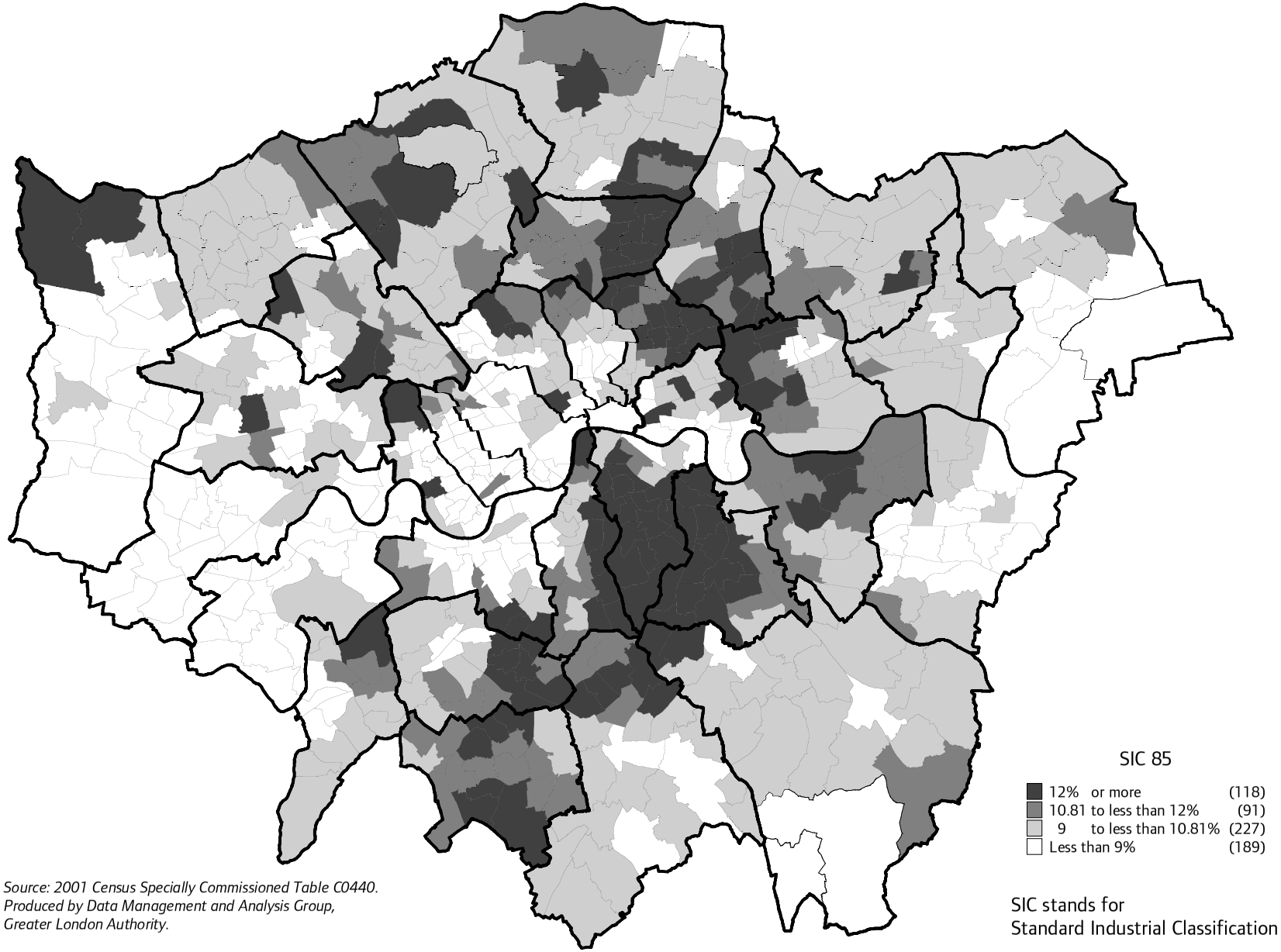


*Source: 2001 Census Specially Commissioned Table C0440.*
*Produced by Data Management and Analysis Group,*
*Greater London Authority.*

**Table 301 Number of working residents whose industry was health and social work (SIC 85), 2001**

| | Ward in the borough with the lowest value | | Ward in the borough with the highest value | |
|---|---|---|---|---|
| City of London | | 341 | | |
| Barking and Dagenham | Parsloes | 288 | Eastbrook | 447 |
| Barnet | Brunswick Park | 623 | Mill Hill | 938 |
| Bexley | North End | 371 | Longlands | 549 |
| Brent | Wembley Central | 367 | Northwick Park | 874 |
| Bromley | Darwin | 206 | Penge and Cator | 1,026 |
| Camden | King's Cross | 368 | Hampstead Town | 844 |
| Croydon | New Addington | 358 | Bensham Manor | 993 |
| Ealing | Southall Green | 325 | Hobbayne | 751 |
| Enfield | Enfield Lock | 479 | Upper Edmonton | 779 |
| Greenwich | Eltham South | 465 | Woolwich Common | 711 |
| Hackney | Springfield | 376 | Victoria | 639 |
| Hammersmith and Fulham | Parsons Green and Walham | 316 | Fulham Reach | 719 |
| Haringey | White Hart Lane | 468 | Crouch End | 719 |
| Harrow | Kenton East | 367 | Harrow on the Hill | 536 |
| Havering | Rainham and Wennington | 419 | Romford Town | 684 |
| Hillingdon | Heathrow Villages | 268 | Northwood | 614 |
| Hounslow | Cranford | 265 | Osterley and Spring Grove | 490 |
| Islington | Clerkenwell | 339 | Tollington | 655 |
| Kensington and Chelsea | Hans Town | 220 | Stanley | 447 |
| Kingston upon Thames | Grove | 367 | Coombe Hill | 615 |
| Lambeth | Clapham Common | 559 | Gipsy Hill | 834 |
| Lewisham | Downham | 575 | Rushey Green | 974 |
| Merton | Village | 383 | Colliers Wood | 670 |
| Newham | Royal Docks | 280 | Forest Gate North | 719 |
| Redbridge | Clementswood | 397 | Seven Kings | 689 |
| Richmond upon Thames | Twickenham Riverside | 340 | Mortlake and Barnes Common | 422 |
| Southwark | Riverside | 441 | East Dulwich | 875 |
| Sutton | Beddington North | 502 | St. Helier | 654 |
| Tower Hamlets | Spitalfields and Banglatown | 217 | Whitechapel | 533 |
| Waltham Forest | Chingford Green | 367 | Grove Green | 672 |
| Wandsworth | Queenstown | 516 | Graveney | 943 |
| Westminster | Church Street | 212 | Marylebone High Street | 510 |
| | | | | |
| Inner London | | 130,370 | | |
| Outer London | | 204,413 | | |
| Greater London | | 334,783 | | |
| England and Wales | | 2,554,943 | | |

*Source: 2001 Census, Commissioned Table C0440*

## Map 301 Number of working residents whose industry was health and social work (SIC 85), 2001

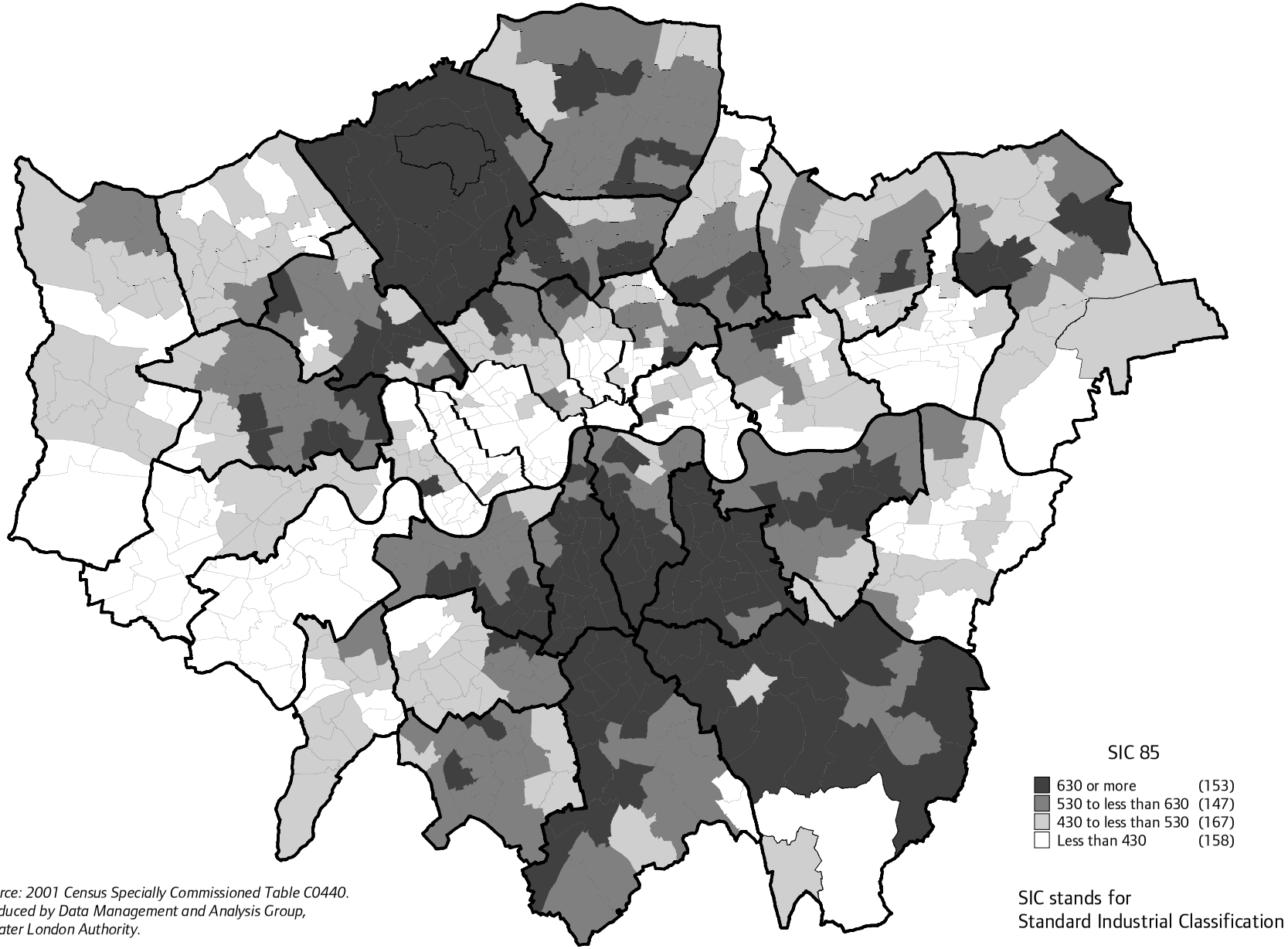


*Source: 2001 Census Specially Commissioned Table C0440.*
*Produced by Data Management and Analysis Group,*
*Greater London Authority.*

**Table 302 Percentage of working residents whose occupation was functional managers (SOC 113), 2001**

| | Ward in the borough with the lowest value | | Ward in the borough with the highest value | |
|---|---|---|---|---|
| City of London | | 8.40 | | |
| Barking and Dagenham | Parsloes | 1.09 | Longbridge | 2.78 |
| Barnet | Burnt Oak | 2.67 | Garden Suburb | 8.20 |
| Bexley | Thamesmead East | 1.60 | Sidcup | 4.80 |
| Brent | Stonebridge | 1.78 | Queens Park | 5.97 |
| Bromley | Cray Valley West | 2.95 | Shortlands | 7.72 |
| Camden | St. Pancras and Somers Town | 3.16 | Frognal and Fitzjohns | 9.82 |
| Croydon | Fieldway | 1.58 | Kenley | 6.59 |
| Ealing | Southall Broadway | 1.58 | Southfield | 11.31 |
| Enfield | Upper Edmonton | 1.72 | Winchmore Hill | 6.63 |
| Greenwich | Plumstead | 1.77 | Blackheath Westcombe | 7.41 |
| Hackney | Chatham | 2.47 | Clissold | 6.29 |
| Hammersmith and Fulham | College Park and Old Oak | 2.92 | Parsons Green and Walham | 12.12 |
| Haringey | White Hart Lane | 1.72 | Highgate | 10.43 |
| Harrow | Kenton East | 2.75 | Pinner South | 7.06 |
| Havering | Heaton | 1.39 | Upminster | 4.50 |
| Hillingdon | Barnhill | 2.27 | Northwood | 6.68 |
| Hounslow | Bedfont | 2.03 | Chiswick Riverside | 11.79 |
| Islington | Holloway | 4.09 | St. Mary's | 8.02 |
| Kensington and Chelsea | Golborne | 4.17 | Queen's Gate | 13.45 |
| Kingston upon Thames | Chessington North and Hook | 3.54 | Grove | 10.13 |
| Lambeth | Streatham South | 4.02 | Clapham Common | 11.02 |
| Lewisham | Bellingham | 2.12 | Blackheath | 7.28 |
| Merton | Figge's Marsh | 2.65 | Village | 12.75 |
| Newham | Canning Town South | 0.97 | Royal Docks | 5.76 |
| Redbridge | Loxford | 2.16 | Church End | 6.48 |
| Richmond upon Thames | Heathfield | 4.44 | St Margarets and North Twickenham | 13.49 |
| Southwark | Faraday | 1.53 | Riverside | 8.73 |
| Sutton | St. Helier | 1.58 | Belmont | 6.52 |
| Tower Hamlets | Bromley-by-Bow | 1.95 | St. Katharine's and Wapping | 9.73 |
| Waltham Forest | Higham Hill | 2.21 | Hoe Street | 4.23 |
| Wandsworth | Roehampton | 3.27 | Northcote | 12.40 |
| Westminster | Queen's Park | 4.44 | Bayswater | 10.69 |
| | | | | |
| Inner London | | 6.20 | | |
| Outer London | | 4.58 | | |
| Greater London | | 5.19 | | |
| England and Wales | | 3.40 | | |

*Source: 2001 Census, Commissioned Table C0441*

## Map 302 Percentage of working residents whose occupation was functional managers (SOC 113), 2001

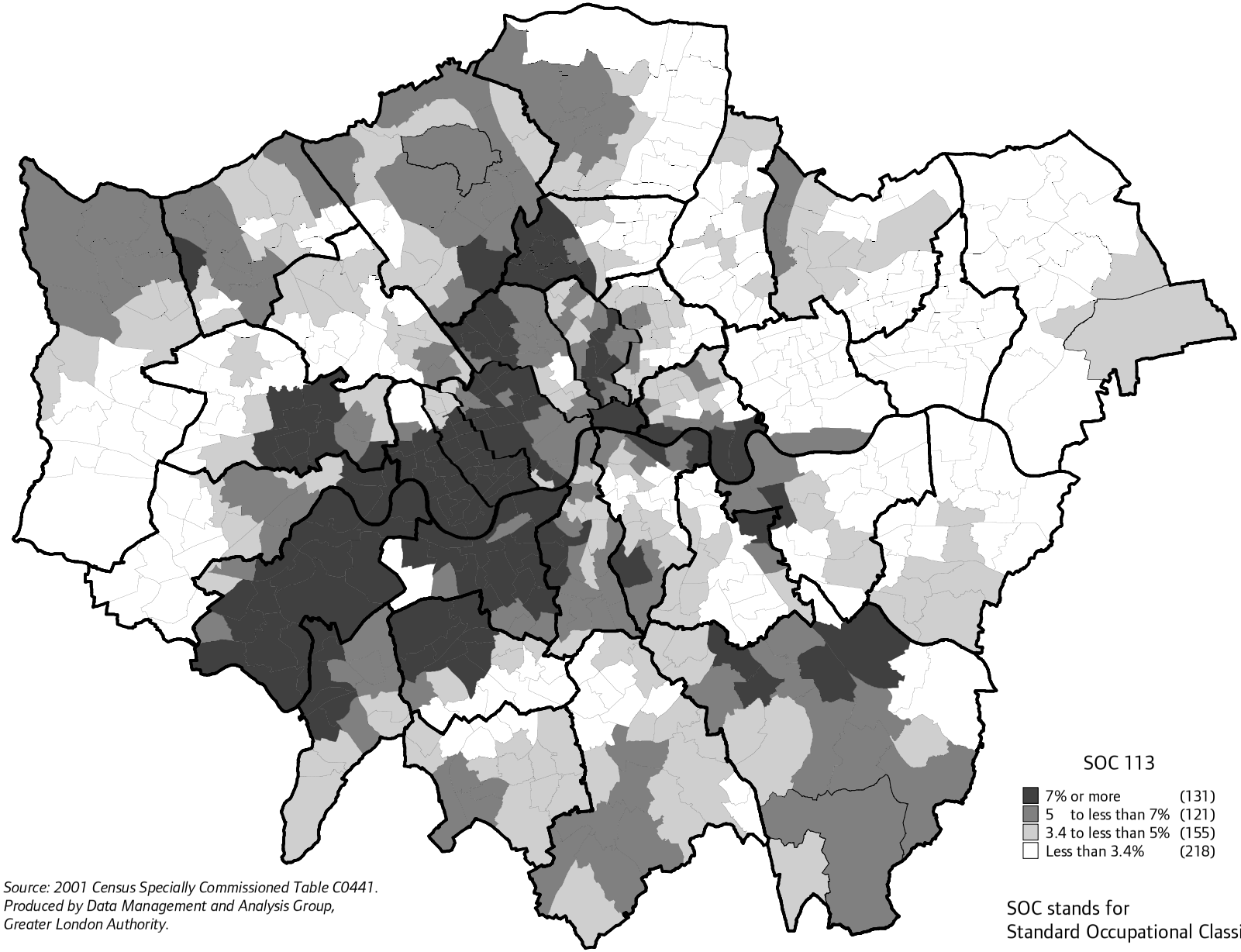


*Source: 2001 Census Specially Commissioned Table C0441. Produced by Data Management and Analysis Group, Greater London Authority.*

SOC stands for
Standard Occupational Classification

## Table 303 Number of working residents whose occupation was functional managers (SOC 113), 2001

| | Ward in the borough with the lowest value | | Ward in the borough with the highest value | |
|---|---|---|---|---|
| City of London | | 361 | | |
| Barking and Dagenham | Parsloes | 38 | Longbridge | 116 |
| Barnet | Burnt Oak | 163 | Garden Suburb | 575 |
| Bexley | Thamesmead East | 80 | Sidcup | 247 |
| Brent | Stonebridge | 97 | Queens Park | 382 |
| Bromley | Darwin | 117 | Copers Cope | 575 |
| Camden | St. Pancras and Somers Town | 134 | Swiss Cottage | 601 |
| Croydon | Fieldway | 58 | Croham | 468 |
| Ealing | Southall Broadway | 81 | Southfield | 820 |
| Enfield | Ponders End | 95 | Winchmore Hill | 400 |
| Greenwich | Woolwich Riverside | 97 | Blackheath Westcombe | 455 |
| Hackney | Springfield | 92 | Clissold | 310 |
| Hammersmith and Fulham | College Park and Old Oak | 88 | Munster | 655 |
| Haringey | White Hart Lane | 67 | Highgate | 611 |
| Harrow | Kenton East | 121 | Pinner South | 327 |
| Havering | Heaton | 68 | Upminster | 272 |
| Hillingdon | Barnhill | 118 | Northwood | 338 |
| Hounslow | Bedfont | 98 | Chiswick Riverside | 681 |
| Islington | Holloway | 189 | St. Mary's | 410 |
| Kensington and Chelsea | Golborne | 126 | Queen's Gate | 651 |
| Kingston upon Thames | Chessington North and Hook | 153 | Canbury | 522 |
| Lambeth | Coldharbour | 244 | Clapham Common | 768 |
| Lewisham | Downham | 117 | Blackheath | 500 |
| Merton | St. Helier | 108 | Hillside | 612 |
| Newham | Canning Town South | 36 | Beckton | 153 |
| Redbridge | Loxford | 104 | Snaresbrook | 343 |
| Richmond upon Thames | Heathfield | 200 | St Margarets and North Twickenham | 750 |
| Southwark | Livesey | 69 | Surrey Docks | 548 |
| Sutton | St. Helier | 72 | Belmont | 336 |
| Tower Hamlets | Bromley-by-Bow | 63 | Millwall | 638 |
| Waltham Forest | Higham Hill | 101 | Hoe Street | 219 |
| Wandsworth | Roehampton | 159 | Northcote | 966 |
| Westminster | Church Street | 119 | Lancaster Gate | 671 |
| | | | | |
| Inner London | | 77,737 | | |
| Outer London | | 94,626 | | |
| Greater London | | 172,363 | | |
| England and Wales | | 803,424 | | |

*Source: 2001 Census, Commissioned Table C0441*

## Map 303 Number of working residents whose occupation was functional managers (SOC 113), 2001

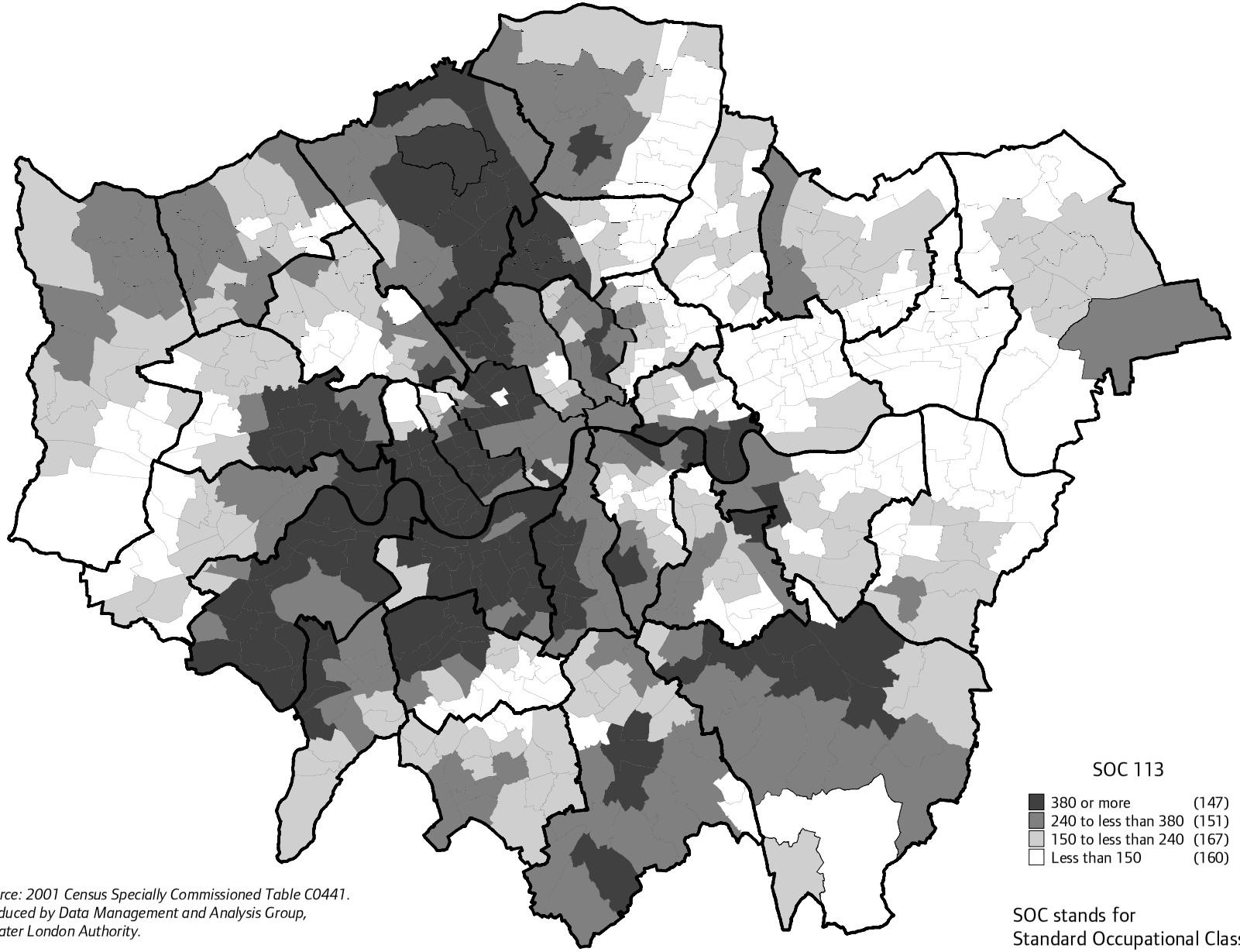


*Source: 2001 Census Specially Commissioned Table C0441. Produced by Data Management and Analysis Group, Greater London Authority.*

SOC stands for
Standard Occupational Classification

**Table 304 Percentage of working residents whose occupation was teaching professional (SOC 231), 2001**

| | Ward in the borough with the lowest value | | Ward in the borough with the highest value | |
|---|---|---|---|---|
| City of London | | 4.00 | | |
| Barking and Dagenham | River | 0.90 | Abbey | 3.67 |
| Barnet | Burnt Oak | 2.29 | High Barnet | 7.77 |
| Bexley | North End | 1.53 | Longlands | 5.53 |
| Brent | Queensbury | 1.95 | Mapesbury | 5.73 |
| Bromley | Cray Valley West | 2.34 | Bickley | 5.94 |
| Camden | St. Pancras and Somers Town | 3.28 | Highgate | 7.00 |
| Croydon | Fieldway | 0.93 | Croham | 5.08 |
| Ealing | Southall Broadway | 1.44 | Northfield | 6.81 |
| Enfield | Enfield Highway | 2.03 | Winchmore Hill | 7.57 |
| Greenwich | Thamesmead Moorings | 1.93 | Blackheath Westcombe | 8.08 |
| Hackney | Hoxton | 3.76 | Springfield | 9.28 |
| Hammersmith and Fulham | Sands End | 2.26 | Askew | 4.25 |
| Haringey | White Hart Lane | 3.34 | Muswell Hill | 9.85 |
| Harrow | Kenton East | 1.61 | Harrow on the Hill | 6.84 |
| Havering | Heaton | 1.27 | Upminster | 5.41 |
| Hillingdon | Pinkwell | 1.15 | Eastcote and East Ruislip | 5.39 |
| Hounslow | Bedfont | 1.18 | Osterley and Spring Grove | 6.12 |
| Islington | Bunhill | 2.77 | St. George's | 6.59 |
| Kensington and Chelsea | Brompton | 2.17 | St. Charles | 4.45 |
| Kingston upon Thames | Chessington North and Hook | 2.47 | Tudor | 6.11 |
| Lambeth | Clapham Town | 3.29 | Thurlow Park | 6.37 |
| Lewisham | Whitefoot | 2.17 | Lee Green | 7.56 |
| Merton | Ravensbury | 1.98 | Merton Park | 6.54 |
| Newham | Canning Town South | 2.34 | Forest Gate North | 6.55 |
| Redbridge | Hainault | 2.70 | Wanstead | 9.56 |
| Richmond upon Thames | Heathfield | 3.51 | Hampton Wick | 7.73 |
| Southwark | Faraday | 1.93 | Village | 8.28 |
| Sutton | St. Helier | 1.23 | Wallington South | 4.84 |
| Tower Hamlets | Blackwall and Cubitt Town | 2.20 | Bow West | 5.15 |
| Waltham Forest | Valley | 2.67 | Leytonstone | 8.18 |
| Wandsworth | Latchmere | 2.30 | Furzedown | 5.45 |
| Westminster | Knightsbridge and Belgravia | 2.29 | Bayswater | 3.69 |
| | | | | |
| Inner London | | 4.39 | | |
| Outer London | | 4.12 | | |
| Greater London | | 4.22 | | |
| England and Wales | | 4.03 | | |

*Source: 2001 Census, Commissioned Table C0441*

**Map 304 Percentage of working residents whose occupation was teaching professional (SOC 231), 2001**

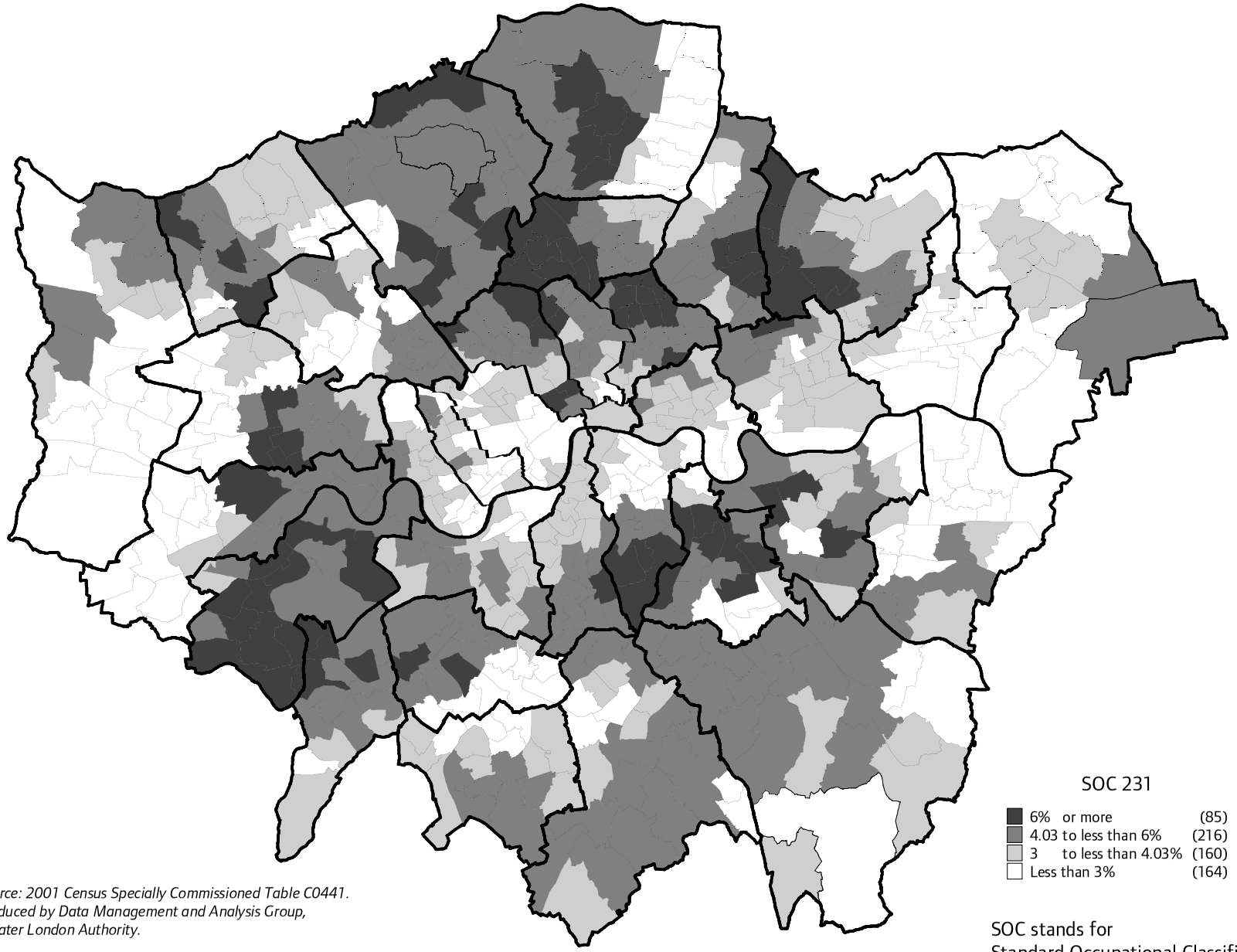


*Source: 2001 Census Specially Commissioned Table C0441. Produced by Data Management and Analysis Group, Greater London Authority.*

SOC stands for Standard Occupational Classification

**Table 305 Number of working residents whose occupation was teaching professional (SOC 231), 2001**

| | Ward in the borough with the lowest value | | Ward in the borough with the highest value | |
|---|---|---|---|---|
| City of London | | 172 | | |
| Barking and Dagenham | Mayesbrook | 36 | Abbey | 151 |
| Barnet | Burnt Oak | 140 | High Barnet | 538 |
| Bexley | North End | 68 | Longlands | 258 |
| Brent | Wembley Central | 109 | Mapesbury | 393 |
| Bromley | Darwin | 66 | Copers Cope | 416 |
| Camden | St. Pancras and Somers Town | 139 | Highgate | 352 |
| Croydon | Fieldway | 34 | Croham | 401 |
| Ealing | Southall Broadway | 74 | Northfield | 479 |
| Enfield | Turkey Street | 112 | Winchmore Hill | 457 |
| Greenwich | Thamesmead Moorings | 100 | Blackheath Westcombe | 496 |
| Hackney | Haggerston | 157 | Lordship | 390 |
| Hammersmith and Fulham | College Park and Old Oak | 83 | Askew | 257 |
| Haringey | White Hart Lane | 130 | Muswell Hill | 528 |
| Harrow | Kenton East | 71 | Harrow on the Hill | 355 |
| Havering | Heaton | 62 | Upminster | 327 |
| Hillingdon | Pinkwell | 64 | Eastcote and East Ruislip | 292 |
| Hounslow | Bedfont | 57 | Osterley and Spring Grove | 337 |
| Islington | Bunhill | 121 | St. George's | 337 |
| Kensington and Chelsea | Golborne | 68 | Earl's Court | 196 |
| Kingston upon Thames | Chessington North and Hook | 107 | Canbury | 317 |
| Lambeth | Bishop's | 150 | Thurlow Park | 363 |
| Lewisham | Whitefoot | 119 | Ladywell | 464 |
| Merton | Ravensbury | 80 | Dundonald | 314 |
| Newham | Royal Docks | 73 | Forest Gate North | 327 |
| Redbridge | Hainault | 123 | Wanstead | 543 |
| Richmond upon Thames | Heathfield | 158 | St Margarets and North Twickenham | 374 |
| Southwark | Faraday | 90 | Village | 422 |
| Sutton | St. Helier | 56 | Sutton West | 261 |
| Tower Hamlets | Bromley-by-Bow | 99 | Bow West | 243 |
| Waltham Forest | Valley | 128 | Leytonstone | 434 |
| Wandsworth | Latchmere | 134 | Southfields | 421 |
| Westminster | Church Street | 71 | Bryanston and Dorset Square | 197 |
| | | | | |
| Inner London | | 55,068 | | |
| Outer London | | 85,163 | | |
| Greater London | | 140,231 | | |
| England and Wales | | 951,580 | | |

*Source: 2001 Census, Commissioned Table C0441*

**Map 305 Number of working residents whose occupation was teaching professional (SOC 231), 2001**

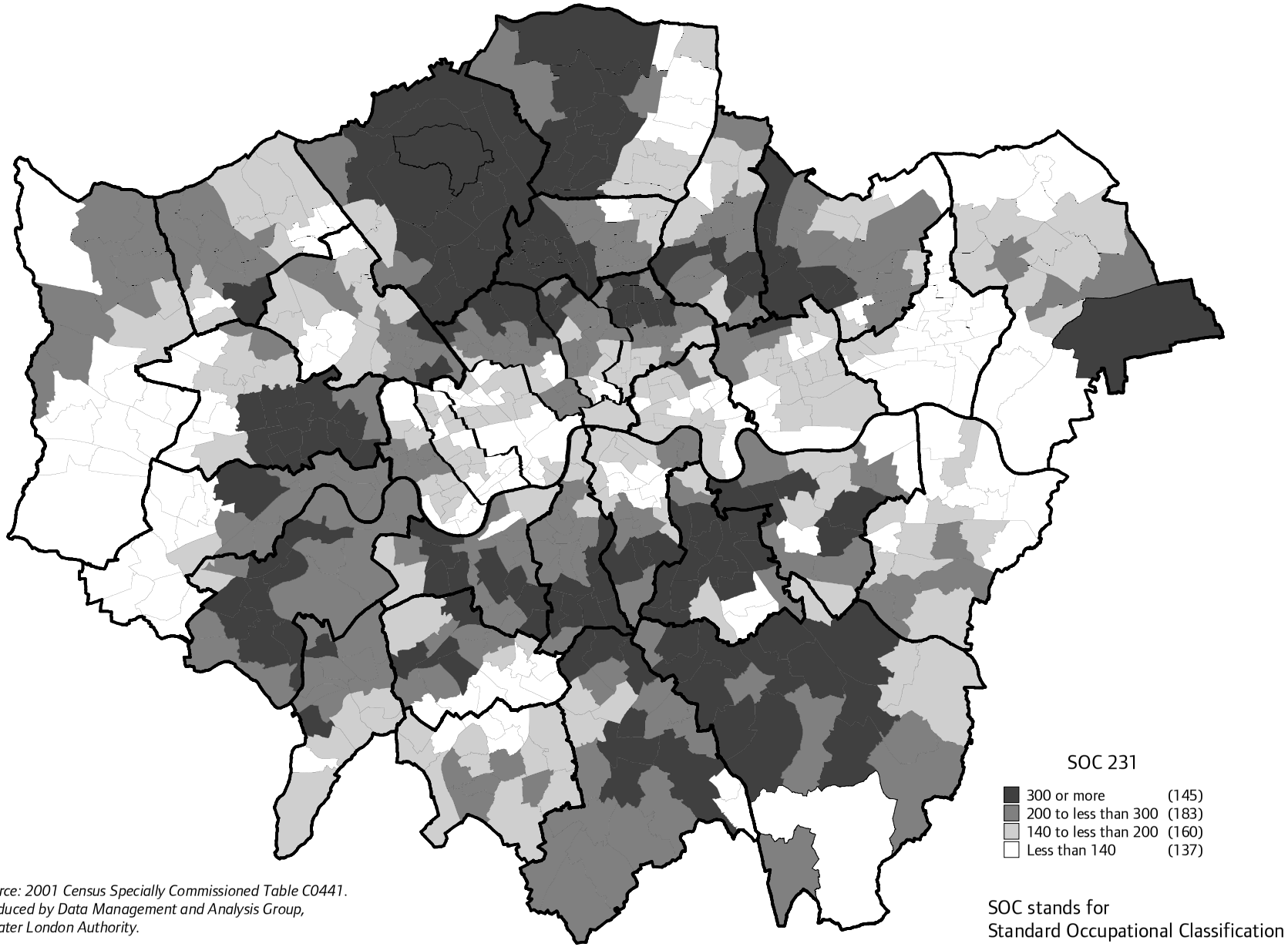


*Source: 2001 Census Specially Commissioned Table C0441.*
*Produced by Data Management and Analysis Group,*
*Greater London Authority.*

**Table 306 Percentage of working residents whose occupation was artistic and literary occupations (SOC 341), 2001**

| | Ward in the borough with the lowest value | | Ward in the borough with the highest value | |
|---|---|---|---|---|
| City of London | | 2.09 | | |
| Barking and Dagenham | Heath | 0.00 | Eastbury | 0.50 |
| Barnet | Burnt Oak | 0.54 | Childs Hill | 2.59 |
| Bexley | North End | 0.16 | Sidcup | 0.74 |
| Brent | Queensbury | 0.51 | Queens Park | 4.44 |
| Bromley | Mottingham and Chislehurst North | 0.17 | Crystal Palace | 2.31 |
| Camden | St. Pancras and Somers Town | 1.63 | Cantelowes | 6.05 |
| Croydon | Fieldway | 0.14 | South Norwood | 1.34 |
| Ealing | Southall Broadway | 0.29 | Southfield | 2.99 |
| Enfield | Turkey Street | 0.26 | Winchmore Hill | 1.79 |
| Greenwich | Eltham West | 0.37 | Greenwich West | 2.88 |
| Hackney | King's Park | 1.47 | Clissold | 4.38 |
| Hammersmith and Fulham | College Park and Old Oak | 1.82 | Ravenscourt Park | 3.54 |
| Haringey | White Hart Lane | 0.85 | Crouch End | 5.20 |
| Harrow | Kenton West | 0.22 | West Harrow | 1.32 |
| Havering | Elm Park | 0.19 | Brooklands | 0.57 |
| Hillingdon | Heathrow Villages | 0.16 | Uxbridge North | 1.28 |
| Hounslow | Cranford | 0.20 | Turnham Green | 3.17 |
| Islington | Bunhill | 2.45 | Highbury East | 4.37 |
| Kensington and Chelsea | Hans Town | 2.62 | Colville | 6.22 |
| Kingston upon Thames | Chessington North and Hook | 0.30 | Canbury | 1.96 |
| Lambeth | Streatham South | 1.60 | Herne Hill | 3.66 |
| Lewisham | Downham | 0.38 | Brockley | 3.67 |
| Merton | Longthornton | 0.33 | Wimbledon Park | 2.22 |
| Newham | East Ham North | 0.17 | Forest Gate South | 1.41 |
| Redbridge | Hainault | 0.13 | Monkhams | 1.18 |
| Richmond upon Thames | Heathfield | 0.58 | Barnes | 3.34 |
| Southwark | Peckham | 0.85 | Peckham Rye | 3.80 |
| Sutton | St. Helier | 0.15 | Wallington South | 0.98 |
| Tower Hamlets | Blackwall and Cubitt Town | 0.86 | Weavers | 3.82 |
| Waltham Forest | Larkswood | 0.45 | Hoe Street | 2.03 |
| Wandsworth | Roehampton | 1.17 | St. Mary's Park | 2.68 |
| Westminster | Church Street | 1.95 | Little Venice | 3.92 |
| | | | | |
| Inner London | | 2.55 | | |
| Outer London | | 0.94 | | |
| Greater London | | 1.55 | | |
| England and Wales | | 0.62 | | |

*Source: 2001 Census, Commissioned Table C0441*

**Map 306 Percentage of working residents whose occupation was artistic and literary occupations (SOC 341), 2001**

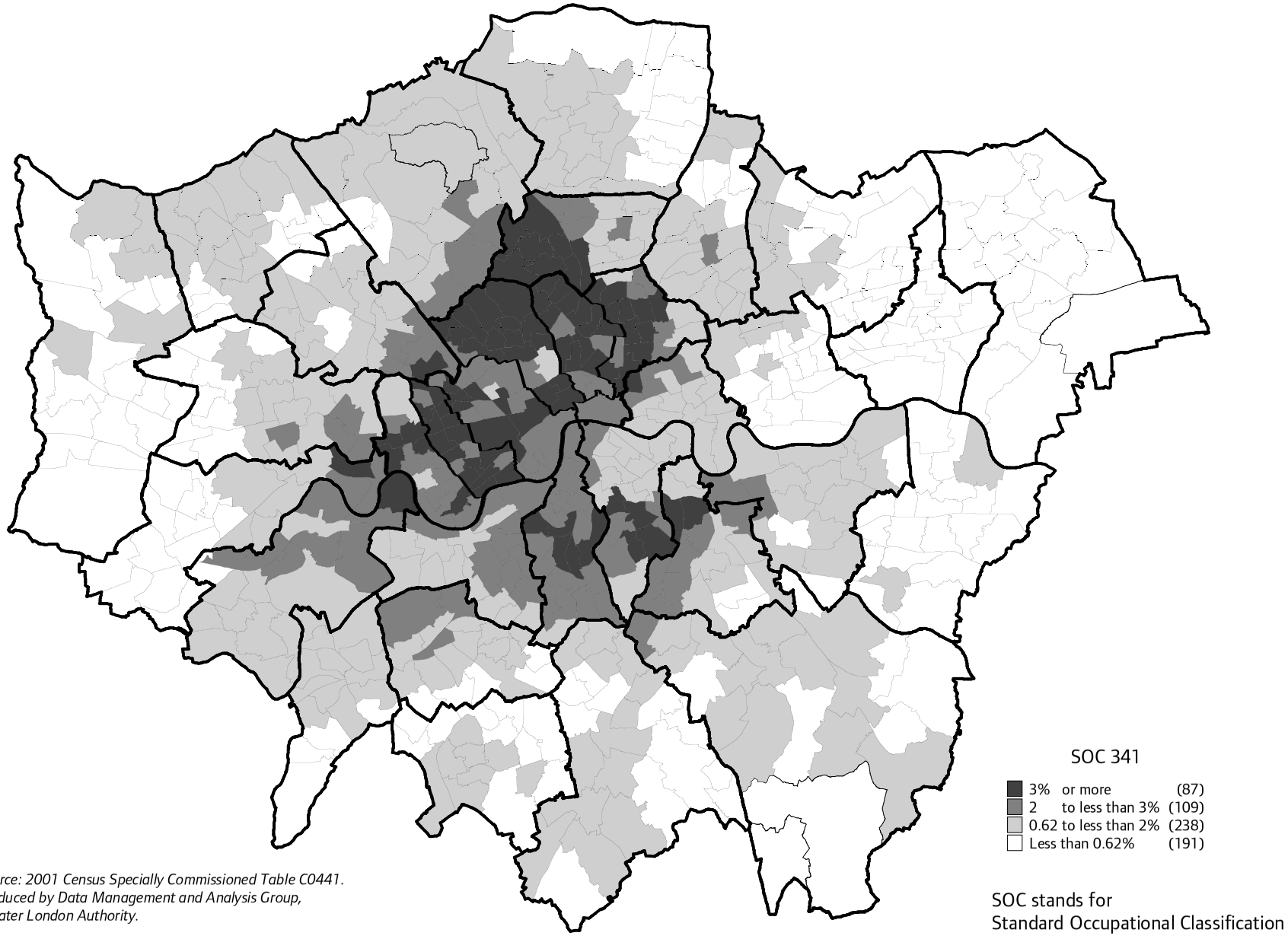


*Source: 2001 Census Specially Commissioned Table C0441.*
*Produced by Data Management and Analysis Group,*
*Greater London Authority.*

**Table 307 Number of working residents whose occupation was artistic and literary occupations (SOC 341), 2001**

| | Ward in the borough with the lowest value | | Ward in the borough with the highest value | |
|---|---|---|---|---|
| City of London | | 90 | | |
| Barking and Dagenham | Heath | 0 | Eastbury | 21 |
| Barnet | Burnt Oak | 33 | Childs Hill | 205 |
| Bexley | North End | 7 | Sidcup | 38 |
| Brent | Tokyngton | 28 | Queens Park | 284 |
| Bromley | Mottingham and Chislehurst North | 7 | Crystal Palace | 128 |
| Camden | St. Pancras and Somers Town | 69 | Kentish Town | 328 |
| Croydon | Fieldway | 5 | South Norwood | 97 |
| Ealing | Southall Broadway | 15 | Southfield | 217 |
| Enfield | Turkey Street | 14 | Winchmore Hill | 108 |
| Greenwich | Eltham West | 19 | Blackheath Westcombe | 164 |
| Hackney | King's Park | 58 | Clissold | 216 |
| Hammersmith and Fulham | College Park and Old Oak | 55 | Askew | 202 |
| Haringey | White Hart Lane | 33 | Crouch End | 335 |
| Harrow | Kenton West | 11 | West Harrow | 62 |
| Havering | Elm Park | 11 | Brooklands | 36 |
| Hillingdon | Heathrow Villages | 9 | Uxbridge North | 76 |
| Hounslow | Cranford | 9 | Turnham Green | 186 |
| Islington | Bunhill | 107 | Highbury East | 224 |
| Kensington and Chelsea | St. Charles | 98 | Colville | 238 |
| Kingston upon Thames | Chessington North and Hook | 13 | Canbury | 102 |
| Lambeth | Streatham South | 101 | Clapham Town | 238 |
| Lewisham | Downham | 21 | Brockley | 238 |
| Merton | Longthornton | 15 | Wimbledon Park | 120 |
| Newham | East Ham North | 6 | Forest Gate South | 71 |
| Redbridge | Hainault | 6 | Church End | 57 |
| Richmond upon Thames | Heathfield | 26 | Twickenham Riverside | 162 |
| Southwark | Peckham | 34 | Peckham Rye | 212 |
| Sutton | St. Helier | 7 | Carshalton Central | 48 |
| Tower Hamlets | East India and Lansbury | 41 | Weavers | 151 |
| Waltham Forest | Hatch Lane | 21 | High Street | 106 |
| Wandsworth | Roehampton | 57 | Thamesfield | 199 |
| Westminster | Church Street | 45 | Bryanston and Dorset Square | 177 |
| | | | | |
| Inner London | | 31,966 | | |
| Outer London | | 19,391 | | |
| Greater London | | 51,357 | | |
| England and Wales | | 145,621 | | |

*Source: 2001 Census, Commissioned Table C0441*

**Map 307 Number of working residents whose occupation was artistic and literary occupations (SOC 341), 2001**

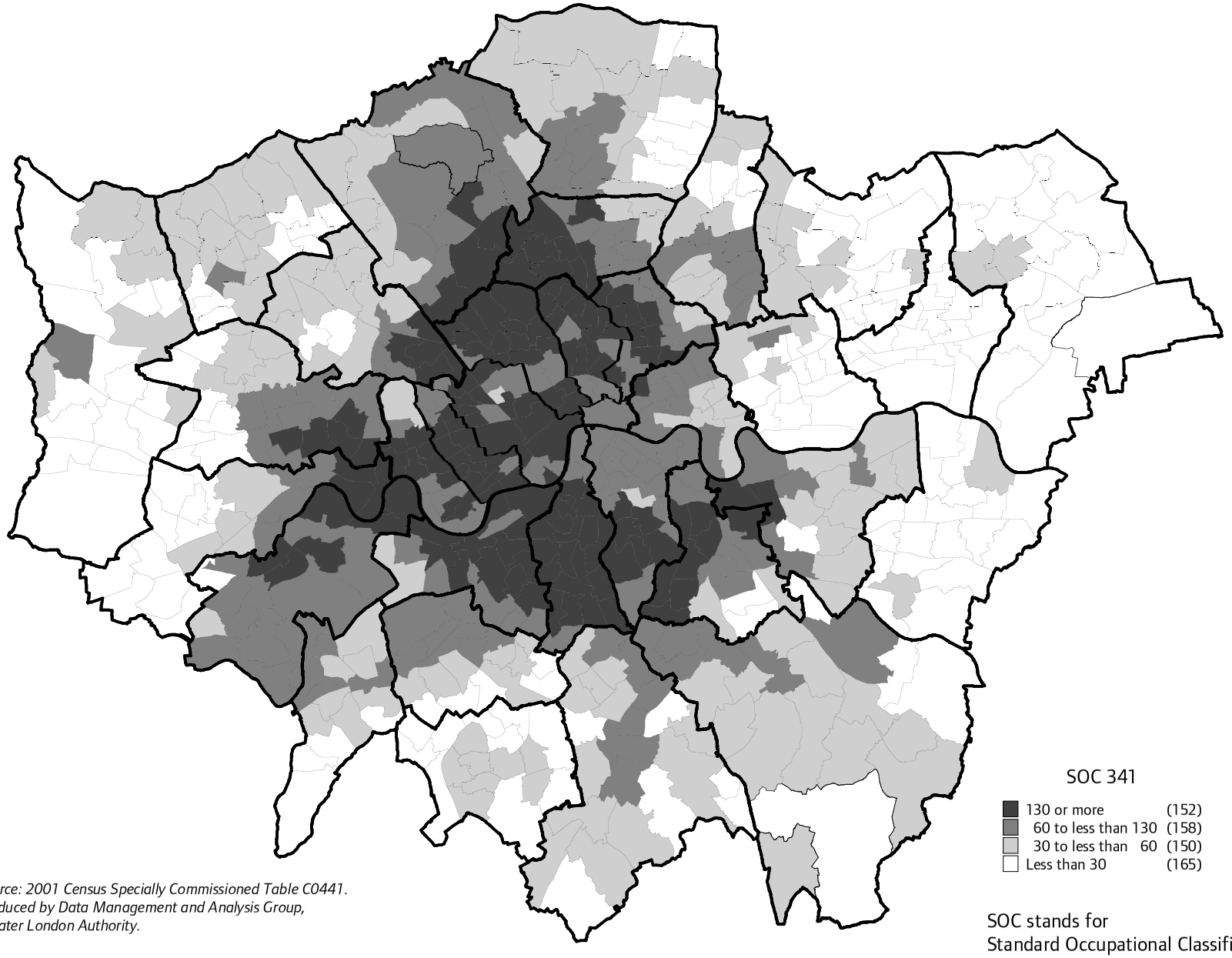


*Source: 2001 Census Specially Commissioned Table C0441. Produced by Data Management and Analysis Group, Greater London Authority.*

SOC stands for Standard Occupational Classification

**Table 308 Percentage of working residents whose occupation was administrative occupations: finance (SOC 412), 2001**

| | Ward in the borough with the lowest value | | Ward in the borough with the highest value | |
|---|---|---|---|---|
| City of London | | 2.49 | | |
| Barking and Dagenham | Gascoigne | 3.73 | Whalebone | 5.97 |
| Barnet | Garden Suburb | 2.81 | Brunswick Park | 5.26 |
| Bexley | Colyers | 4.79 | Brampton | 6.61 |
| Brent | Queens Park | 2.41 | Kenton | 6.38 |
| Bromley | Crystal Palace | 3.59 | Clock House | 5.63 |
| Camden | King's Cross | 1.81 | St. Pancras and Somers Town | 3.61 |
| Croydon | New Addington | 3.29 | West Thornton | 5.87 |
| Ealing | Southfield | 2.44 | Greenford Green | 5.67 |
| Enfield | Winchmore Hill | 3.83 | Bush Hill Park | 5.57 |
| Greenwich | Blackheath Westcombe | 2.74 | Coldharbour and New Eltham | 4.80 |
| Hackney | Stoke Newington Central | 1.46 | New River | 3.04 |
| Hammersmith and Fulham | Fulham Reach | 2.16 | College Park and Old Oak | 3.21 |
| Haringey | Crouch End | 1.81 | Woodside | 4.07 |
| Harrow | Pinner | 3.32 | Kenton East | 8.35 |
| Havering | Gooshays | 4.06 | Elm Park | 7.27 |
| Hillingdon | Brunel | 3.89 | Barnhill | 5.30 |
| Hounslow | Turnham Green | 2.38 | Hanworth Park | 5.25 |
| Islington | Highbury East | 1.91 | Holloway | 3.18 |
| Kensington and Chelsea | Royal Hospital | 1.42 | Golborne | 2.58 |
| Kingston upon Thames | Canbury | 2.35 | Chessington North and Hook | 5.85 |
| Lambeth | Vassall | 2.15 | Streatham South | 3.98 |
| Lewisham | Brockley | 2.79 | Grove Park | 4.97 |
| Merton | Village | 2.19 | Lower Morden | 5.62 |
| Newham | Stratford and New Town | 3.25 | East Ham North | 5.49 |
| Redbridge | Snaresbrook | 3.68 | Cranbrook | 6.23 |
| Richmond upon Thames | Barnes | 1.97 | Whitton | 4.43 |
| Southwark | Village | 2.04 | Rotherhithe | 4.65 |
| Sutton | Sutton South | 4.05 | Stonecot | 5.33 |
| Tower Hamlets | Bromley-by-Bow | 2.32 | Blackwall and Cubitt Town | 4.01 |
| Waltham Forest | Leytonstone | 3.53 | Endlebury | 5.77 |
| Wandsworth | St. Mary's Park | 2.19 | West Hill | 3.78 |
| Westminster | West End | 1.85 | Church Street | 3.16 |
| | | | | |
| Inner London | | 2.92 | | |
| Outer London | | 4.51 | | |
| Greater London | | 3.91 | | |
| England and Wales | | 3.25 | | |

*Source: 2001 Census, Commissioned Table C0441*

**Map 308 Percentage of working residents whose occupation was administrative occupations: finance (SOC 412), 2001**

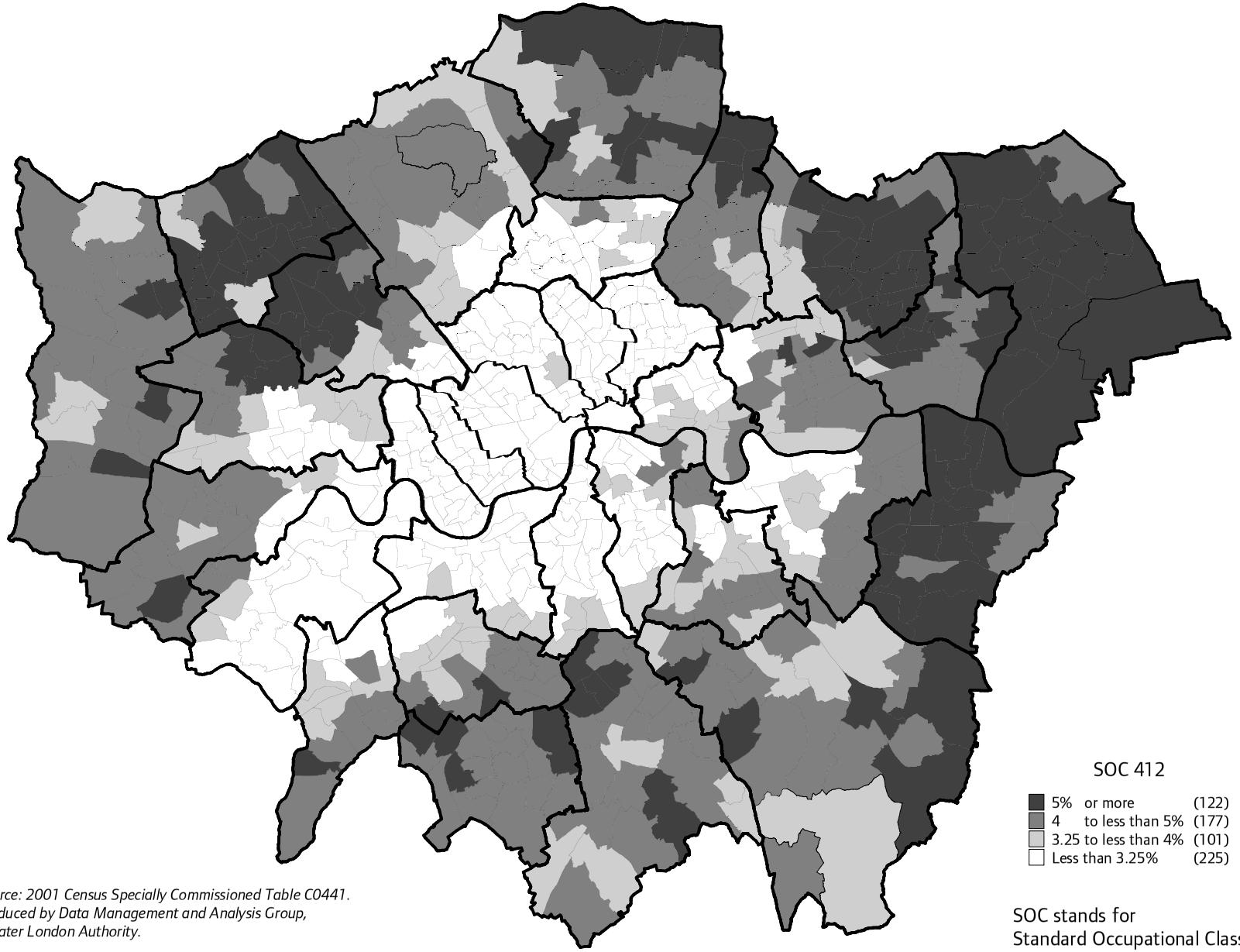


*Source: 2001 Census Specially Commissioned Table C0441.*
*Produced by Data Management and Analysis Group,*
*Greater London Authority.*

SOC stands for
Standard Occupational Classification

**Table 309 Number of working residents whose occupation was administrative occupations: finance (SOC 412), 2001**

| | Ward in the borough with the lowest value | | Ward in the borough with the highest value | |
|---|---|---|---|---|
| City of London | | 107 | | |
| Barking and Dagenham | Gascoigne | 120 | Whalebone | 266 |
| Barnet | Garden Suburb | 197 | Brunswick Park | 363 |
| Bexley | North End | 218 | Falconwood and Welling | 331 |
| Brent | Queens Park | 154 | Queensbury | 356 |
| Bromley | Darwin | 90 | Clock House | 470 |
| Camden | King's Cross | 74 | St. Pancras and Somers Town | 153 |
| Croydon | Fieldway | 126 | West Thornton | 429 |
| Ealing | Southfield | 177 | Greenford Green | 351 |
| Enfield | Cockfosters | 214 | Town | 364 |
| Greenwich | Woolwich Riverside | 149 | Eltham North | 267 |
| Hackney | Springfield | 67 | Victoria | 130 |
| Hammersmith and Fulham | Palace Riverside | 87 | North End | 185 |
| Haringey | Muswell Hill | 103 | Woodside | 200 |
| Harrow | Pinner | 148 | Kenton West | 373 |
| Havering | Gooshays | 216 | Romford Town | 413 |
| Hillingdon | Harefield | 141 | Pinkwell | 286 |
| Hounslow | Turnham Green | 140 | Feltham West | 274 |
| Islington | Highbury East | 98 | Finsbury Park | 163 |
| Kensington and Chelsea | Royal Hospital | 50 | Earl's Court | 121 |
| Kingston upon Thames | Canbury | 122 | Chessington North and Hook | 253 |
| Lambeth | Bishop's | 117 | Streatham South | 252 |
| Lewisham | Brockley | 181 | Grove Park | 327 |
| Merton | Village | 89 | Lower Morden | 245 |
| Newham | Royal Docks | 97 | Beckton | 228 |
| Redbridge | Church End | 192 | Clayhall | 326 |
| Richmond upon Thames | Barnes | 92 | Whitton | 204 |
| Southwark | Village | 104 | Surrey Docks | 267 |
| Sutton | St. Helier | 186 | Sutton West | 286 |
| Tower Hamlets | Spitalfields and Banglatown | 74 | Millwall | 277 |
| Waltham Forest | Cathall | 170 | Endlebury | 279 |
| Wandsworth | Roehampton | 143 | West Hill | 269 |
| Westminster | Church Street | 73 | Lancaster Gate | 162 |
| | | | | |
| Inner London | | 36,625 | | |
| Outer London | | 93,240 | | |
| Greater London | | 129,865 | | |
| England and Wales | | 768,012 | | |

*Source: 2001 Census, Commissioned Table C0441*

## Map 309 Number of working residents whose occupation was administrative occupations: finance (SOC 412), 2001

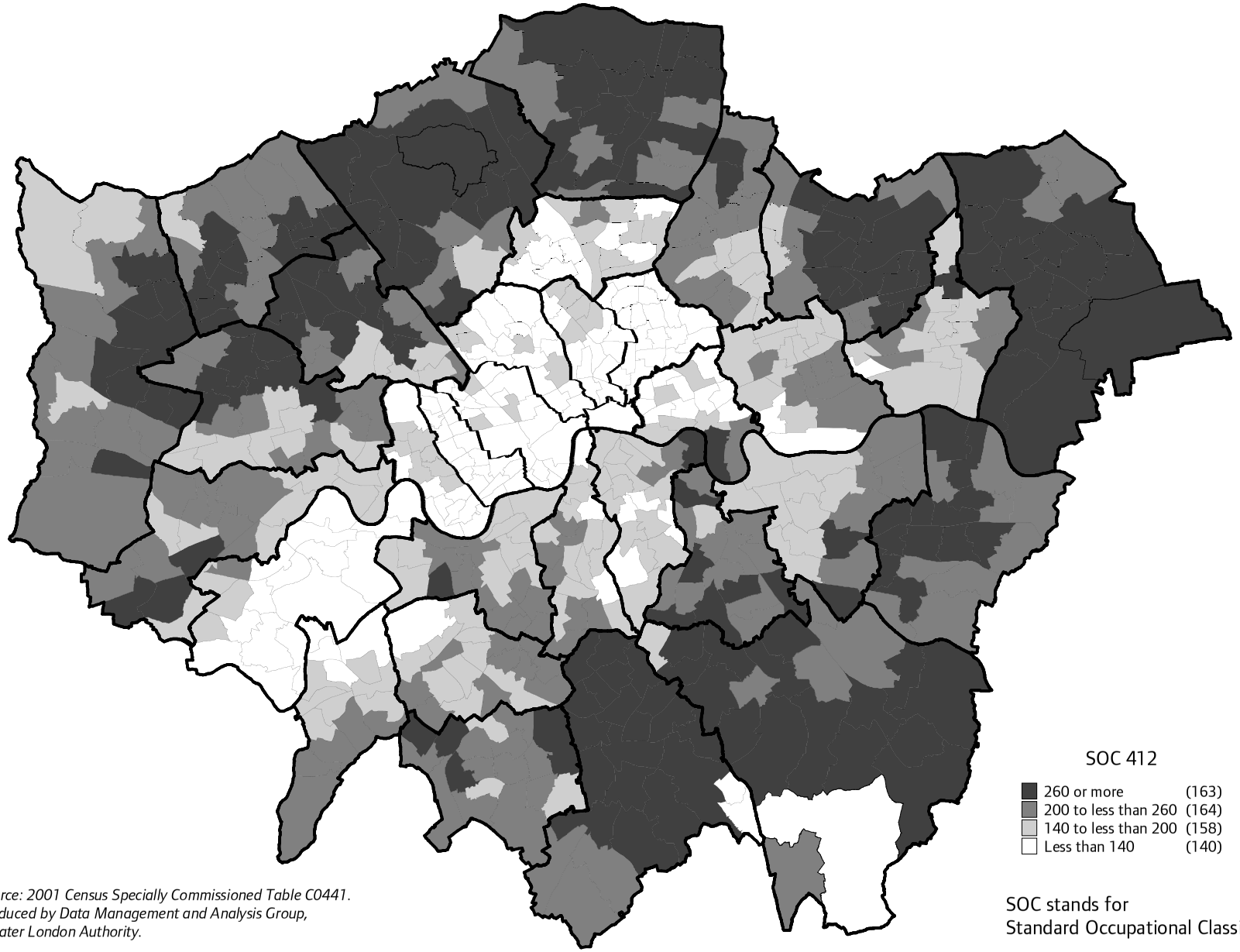


*Source: 2001 Census Specially Commissioned Table C0441. Produced by Data Management and Analysis Group, Greater London Authority.*

SOC stands for
Standard Occupational Classification

**Table 310 Percentage of working residents whose occupation was administrative occupations: general (SOC 415), 2001**

| | Ward in the borough with the lowest value | | Ward in the borough with the highest value | |
|---|---|---|---|---|
| City of London | | 1.84 | | |
| Barking and Dagenham | Whalebone | 3.52 | Longbridge | 4.58 |
| Barnet | Garden Suburb | 2.01 | East Barnet | 3.50 |
| Bexley | Longlands | 3.30 | Barnehurst | 4.62 |
| Brent | Queens Park | 2.42 | Queensbury | 3.52 |
| Bromley | Darwin | 2.61 | Biggin Hill | 3.91 |
| Camden | Hampstead Town | 1.30 | St. Pancras and Somers Town | 3.59 |
| Croydon | Sanderstead | 3.00 | Selhurst | 4.61 |
| Ealing | Southfield | 2.04 | Northolt Mandeville | 4.10 |
| Enfield | Grange | 2.88 | Enfield Highway | 4.02 |
| Greenwich | Blackheath Westcombe | 2.36 | Shooters Hill | 4.45 |
| Hackney | Hackney Central | 2.42 | Springfield | 3.34 |
| Hammersmith and Fulham | Ravenscourt Park | 1.91 | College Park and Old Oak | 3.35 |
| Haringey | Fortis Green | 2.14 | Northumberland Park | 4.17 |
| Harrow | Harrow on the Hill | 2.43 | Queensbury | 3.85 |
| Havering | Gooshays | 3.35 | Hylands | 4.37 |
| Hillingdon | Northwood | 2.23 | Charville | 3.87 |
| Hounslow | Turnham Green | 1.62 | Feltham North | 3.87 |
| Islington | St. Peter's | 2.14 | Finsbury Park | 3.29 |
| Kensington and Chelsea | Stanley | 1.02 | St. Charles | 2.69 |
| Kingston upon Thames | Coombe Hill | 1.90 | Alexandra | 4.01 |
| Lambeth | Clapham Common | 2.22 | Streatham South | 3.81 |
| Lewisham | Blackheath | 2.77 | Bellingham | 4.14 |
| Merton | Hillside | 1.60 | Pollards Hill | 4.47 |
| Newham | Green Street West | 2.47 | Boleyn | 4.54 |
| Redbridge | Snaresbrook | 2.52 | Barkingside | 4.44 |
| Richmond upon Thames | Mortlake and Barnes Common | 1.61 | Whitton | 3.58 |
| Southwark | Riverside | 2.22 | Faraday | 4.36 |
| Sutton | Cheam | 2.93 | Beddington North | 4.19 |
| Tower Hamlets | St. Katharine's and Wapping | 1.90 | St. Dunstan's and Stepney Green | 3.91 |
| Waltham Forest | Wood Street | 3.02 | Lea Bridge | 4.39 |
| Wandsworth | Northcote | 1.81 | Latchmere | 3.26 |
| Westminster | Hyde Park | 1.32 | Church Street | 3.21 |
| | | | | |
| Inner London | | 2.82 | | |
| Outer London | | 3.32 | | |
| Greater London | | 3.13 | | |
| England and Wales | | 3.08 | | |

*Source: 2001 Census, Commissioned Table C0441*

## Map 310 Percentage of working residents whose occupation was administrative occupations: general (SOC 415), 2001

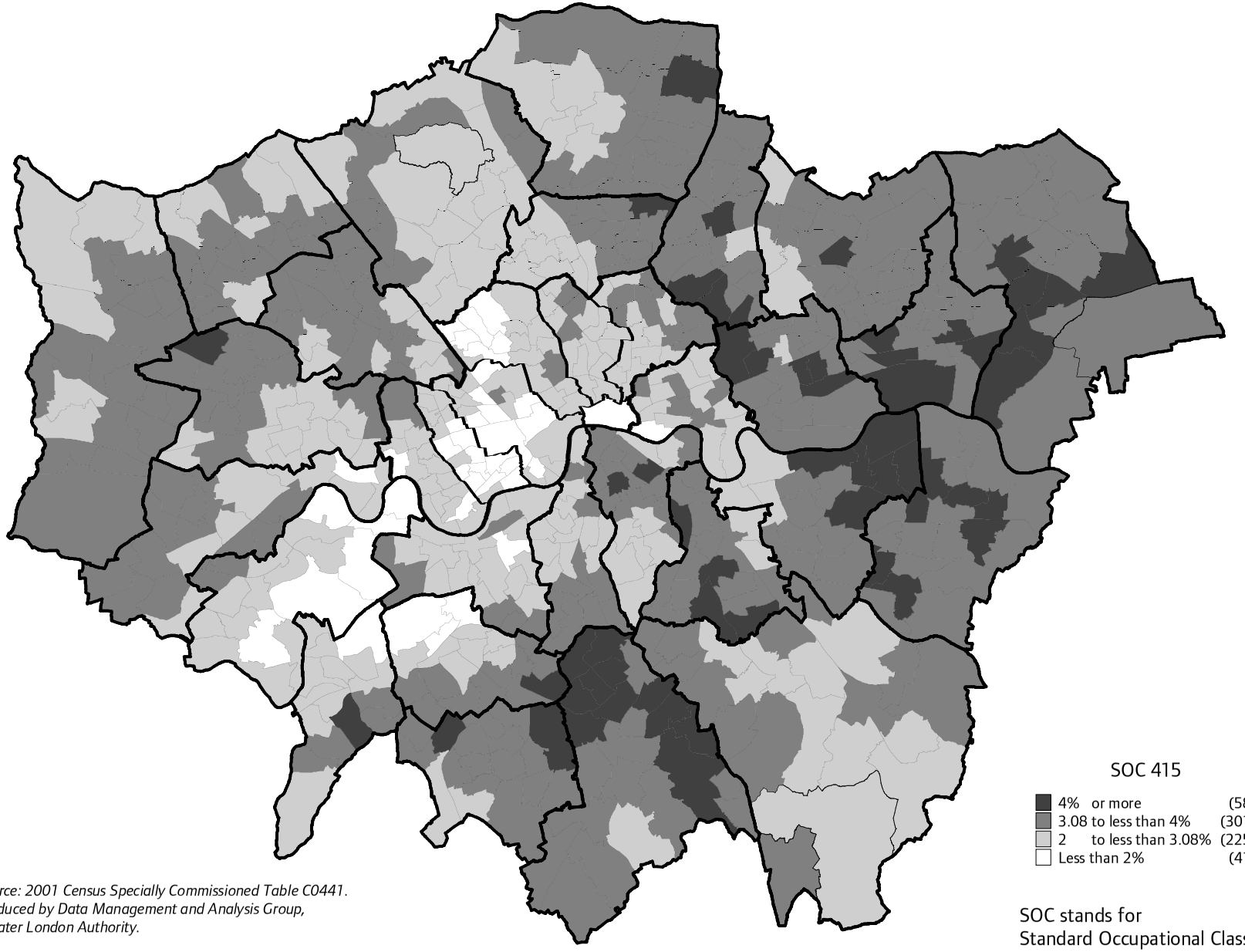


*Source: 2001 Census Specially Commissioned Table C0441. Produced by Data Management and Analysis Group, Greater London Authority.*

SOC stands for
Standard Occupational Classification

**Table 311 Number of working residents whose occupation was administrative occupations: general (SOC 415), 2001**

| | Ward in the borough with the lowest value | | Ward in the borough with the highest value | |
|---|---|---|---|---|
| City of London | | 79 | | |
| Barking and Dagenham | Gascoigne | 114 | Longbridge | 191 |
| Barnet | Garden Suburb | 141 | East Barnet | 265 |
| Bexley | Longlands | 154 | Barnehurst | 235 |
| Brent | Wembley Central | 133 | Kilburn | 214 |
| Bromley | Darwin | 60 | Clock House | 261 |
| Camden | Hampstead Town | 74 | St. Pancras and Somers Town | 152 |
| Croydon | Fieldway | 128 | Addiscombe | 330 |
| Ealing | Southall Broadway | 133 | Northolt Mandeville | 235 |
| Enfield | Cockfosters | 158 | Town | 267 |
| Greenwich | Peninsula | 137 | Shooters Hill | 265 |
| Hackney | Queensbridge | 97 | Clissold | 152 |
| Hammersmith and Fulham | Palace Riverside | 75 | Avonmore and Brook Green | 160 |
| Haringey | Hornsey | 119 | West Green | 183 |
| Harrow | Pinner | 121 | Rayners Lane | 178 |
| Havering | Gooshays | 178 | Romford Town | 271 |
| Hillingdon | Harefield | 97 | Charville | 221 |
| Hounslow | Turnham Green | 95 | Hounslow South | 202 |
| Islington | St. Peter's | 108 | Tollington | 181 |
| Kensington and Chelsea | Stanley | 40 | St. Charles | 90 |
| Kingston upon Thames | Coombe Hill | 87 | Alexandra | 185 |
| Lambeth | Bishop's | 130 | Streatham South | 241 |
| Lewisham | Lee Green | 172 | Telegraph Hill | 267 |
| Merton | Village | 80 | Pollards Hill | 197 |
| Newham | Royal Docks | 87 | Stratford and New Town | 210 |
| Redbridge | Monkhams | 121 | Barkingside | 222 |
| Richmond upon Thames | East Sheen | 84 | Whitton | 165 |
| Southwark | College | 111 | Surrey Docks | 216 |
| Sutton | Cheam | 136 | Stonecot | 219 |
| Tower Hamlets | Spitalfields and Banglatown | 71 | Millwall | 196 |
| Waltham Forest | Wood Street | 148 | Lea Bridge | 233 |
| Wandsworth | Northcote | 141 | Bedford | 237 |
| Westminster | West End | 60 | Bryanston and Dorset Square | 119 |
| | | | | |
| Inner London | | 35,311 | | |
| Outer London | | 68,626 | | |
| Greater London | | 103,937 | | |
| England and Wales | | 728,101 | | |

*Source: 2001 Census, Commissioned Table C0441*

**Map 311 Number of working residents whose occupation was administrative occupations: general (SOC 415), 2001**

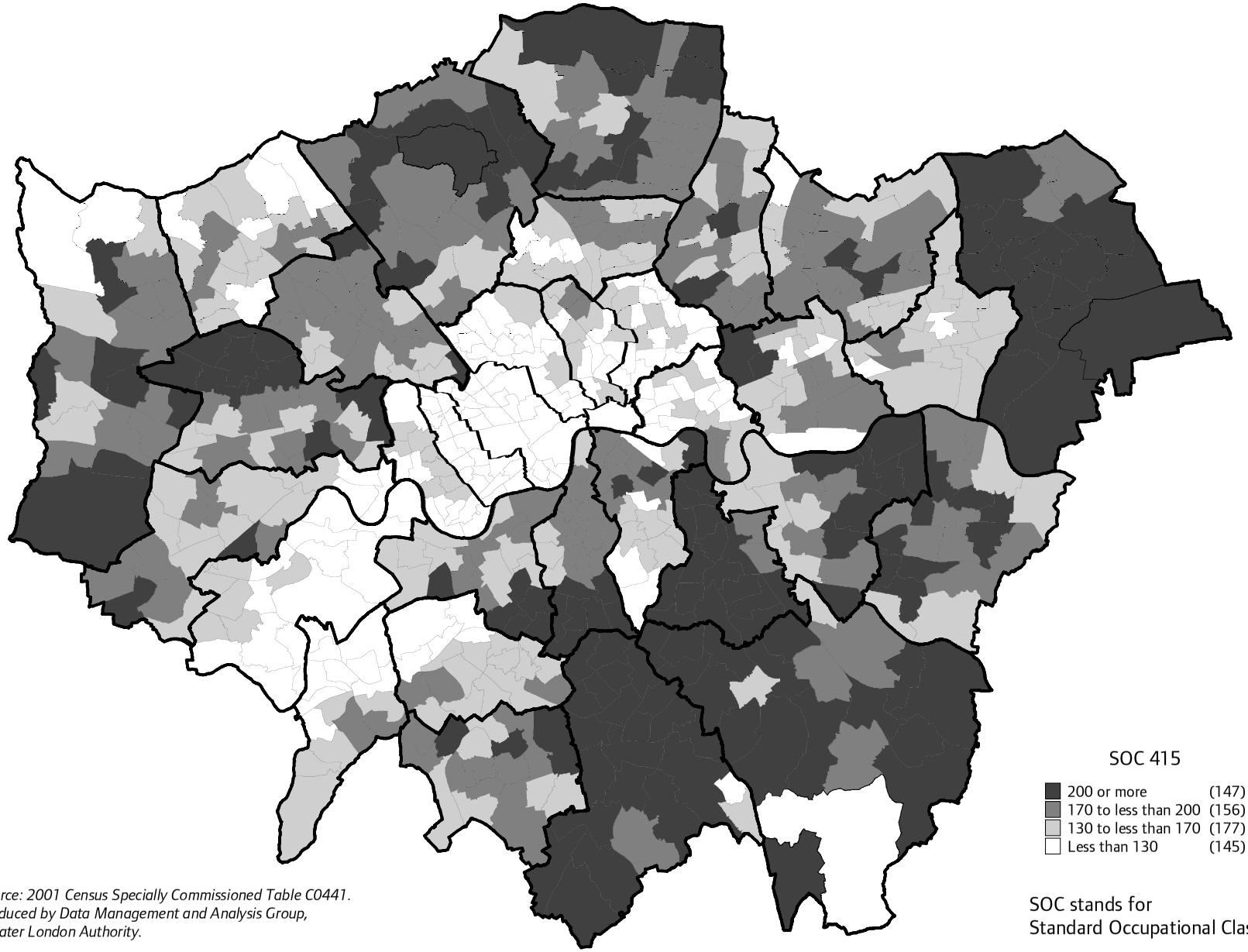


*Source: 2001 Census Specially Commissioned Table C0441. Produced by Data Management and Analysis Group, Greater London Authority.*

SOC stands for
Standard Occupational Classification

**Table 312 Percentage of working residents whose occupation was secretarial and related occupations (SOC 421), 2001**

| | Ward in the borough with the lowest value | | Ward in the borough with the highest value | |
|---|---|---|---|---|
| City of London | | 3.75 | | |
| Barking and Dagenham | Gascoigne | 3.85 | Longbridge | 6.31 |
| Barnet | East Finchley | 4.15 | Edgware | 7.12 |
| Bexley | Thamesmead East | 4.57 | Blendon and Penhill | 7.75 |
| Brent | Alperton | 2.97 | Dudden Hill | 5.15 |
| Bromley | Crystal Palace | 4.73 | Copers Cope | 6.93 |
| Camden | Hampstead Town | 2.66 | Bloomsbury | 4.65 |
| Croydon | Fieldway | 3.03 | Selsdon and Ballards | 6.13 |
| Ealing | Southall Broadway | 2.28 | Acton Central | 4.94 |
| Enfield | Bowes | 3.90 | Cockfosters | 6.22 |
| Greenwich | Woolwich Common | 3.29 | Coldharbour and New Eltham | 6.45 |
| Hackney | Clissold | 2.96 | Springfield | 5.30 |
| Hammersmith and Fulham | Addison | 3.92 | Town | 5.32 |
| Haringey | Crouch End | 2.85 | Bounds Green | 4.68 |
| Harrow | Kenton East | 3.88 | Canons | 6.76 |
| Havering | Gooshays | 3.93 | Upminster | 7.13 |
| Hillingdon | Barnhill | 3.23 | Ickenham | 6.36 |
| Hounslow | Heston West | 2.36 | Turnham Green | 4.94 |
| Islington | Highbury East | 3.00 | Hillrise | 4.71 |
| Kensington and Chelsea | Pembridge | 3.05 | Notting Barns | 5.07 |
| Kingston upon Thames | Norbiton | 2.93 | Old Malden | 6.22 |
| Lambeth | Coldharbour | 3.06 | Knight's Hill | 4.54 |
| Lewisham | Brockley | 3.15 | Grove Park | 5.41 |
| Merton | Village | 3.26 | Lower Morden | 5.89 |
| Newham | Green Street West | 2.29 | East Ham South | 5.02 |
| Redbridge | Clementswood | 3.63 | Monkhams | 7.11 |
| Richmond upon Thames | Twickenham Riverside | 3.01 | Whitton | 5.06 |
| Southwark | Peckham | 2.66 | Rotherhithe | 4.48 |
| Sutton | St. Helier | 3.87 | Nonsuch | 6.15 |
| Tower Hamlets | Bethnal Green South | 3.13 | Mile End and Globe Town | 4.58 |
| Waltham Forest | Forest | 3.83 | Endlebury | 6.99 |
| Wandsworth | Northcote | 3.53 | West Hill | 5.31 |
| Westminster | Knightsbridge and Belgravia | 3.33 | Churchill | 5.76 |
| | | | | |
| Inner London | | 4.02 | | |
| Outer London | | 4.91 | | |
| Greater London | | 4.57 | | |
| England and Wales | | 3.63 | | |

*Source: 2001 Census, Commissioned Table C0441*

**Map 312 Percentage of working residents whose occupation was secretarial and related occupations (SOC 421), 2001**

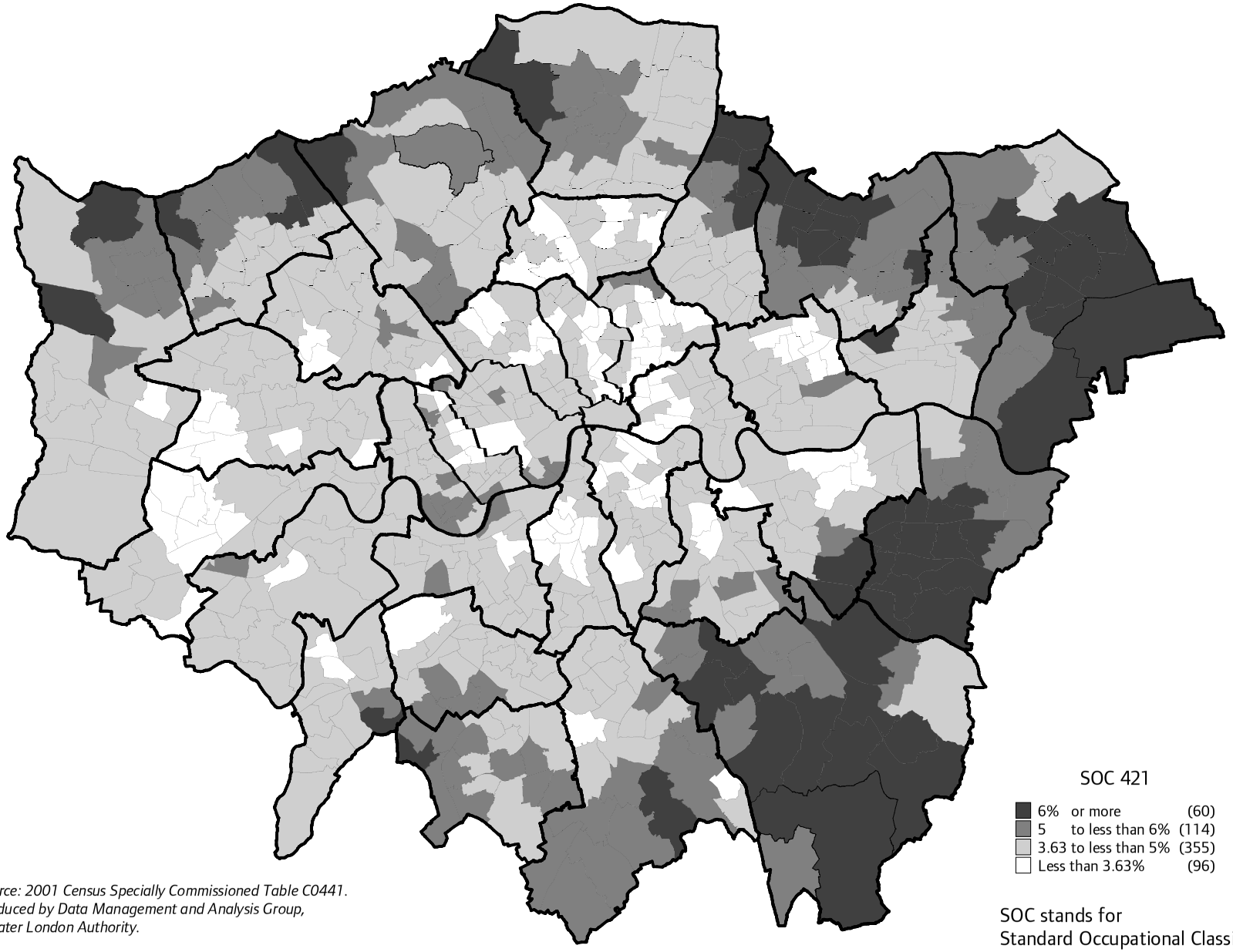


*Source: 2001 Census Specially Commissioned Table C0441. Produced by Data Management and Analysis Group, Greater London Authority.*

SOC stands for Standard Occupational Classification

**Table 313 Number of working residents whose occupation was secretarial and related occupations (SOC 421), 2001**

| | Ward in the borough with the lowest value | | Ward in the borough with the highest value | |
|---|---|---|---|---|
| City of London | | 161 | | |
| Barking and Dagenham | Gascoigne | 124 | Longbridge | 263 |
| Barnet | Colindale | 241 | Edgware | 470 |
| Bexley | North End | 226 | Blendon and Penhill | 401 |
| Brent | Wembley Central | 146 | Mapesbury | 324 |
| Bromley | Darwin | 140 | Copers Cope | 547 |
| Camden | Hampstead Town | 151 | Swiss Cottage | 248 |
| Croydon | Fieldway | 111 | Croham | 405 |
| Ealing | Southall Broadway | 117 | Hanger Hill | 328 |
| Enfield | Edmonton Green | 204 | Town | 378 |
| Greenwich | Woolwich Riverside | 163 | Coldharbour and New Eltham | 353 |
| Hackney | Cazenove | 118 | Brownswood | 197 |
| Hammersmith and Fulham | College Park and Old Oak | 150 | North End | 308 |
| Haringey | White Hart Lane | 133 | Bounds Green | 224 |
| Harrow | Kenton East | 171 | Canons | 304 |
| Havering | Gooshays | 209 | Upminster | 431 |
| Hillingdon | Harefield | 153 | Cavendish | 319 |
| Hounslow | Heston West | 112 | Turnham Green | 290 |
| Islington | Bunhill | 150 | Hillrise | 237 |
| Kensington and Chelsea | Golborne | 109 | Redcliffe | 227 |
| Kingston upon Thames | Norbiton | 126 | Old Malden | 278 |
| Lambeth | Bishop's | 175 | Streatham Hill | 309 |
| Lewisham | Evelyn | 197 | Perry Vale | 366 |
| Merton | Village | 132 | Abbey | 265 |
| Newham | East Ham North | 90 | East Ham South | 233 |
| Redbridge | Clementswood | 145 | Chadwell | 357 |
| Richmond upon Thames | Twickenham Riverside | 168 | Mortlake and Barnes Common | 238 |
| Southwark | Peckham | 107 | Surrey Docks | 277 |
| Sutton | St. Helier | 176 | Sutton West | 322 |
| Tower Hamlets | Spitalfields and Banglatown | 91 | Millwall | 292 |
| Waltham Forest | Cathall | 168 | Endlebury | 338 |
| Wandsworth | Roehampton | 210 | Southfields | 383 |
| Westminster | Church Street | 126 | Lancaster Gate | 301 |
| | | | | |
| Inner London | | 50,442 | | |
| Outer London | | 101,332 | | |
| Greater London | | 151,774 | | |
| England and Wales | | 856,934 | | |

*Source: 2001 Census, Commissioned Table C0441*

**Map 313 Number of working residents whose occupation was secretarial and related occupations (SOC 421), 2001**

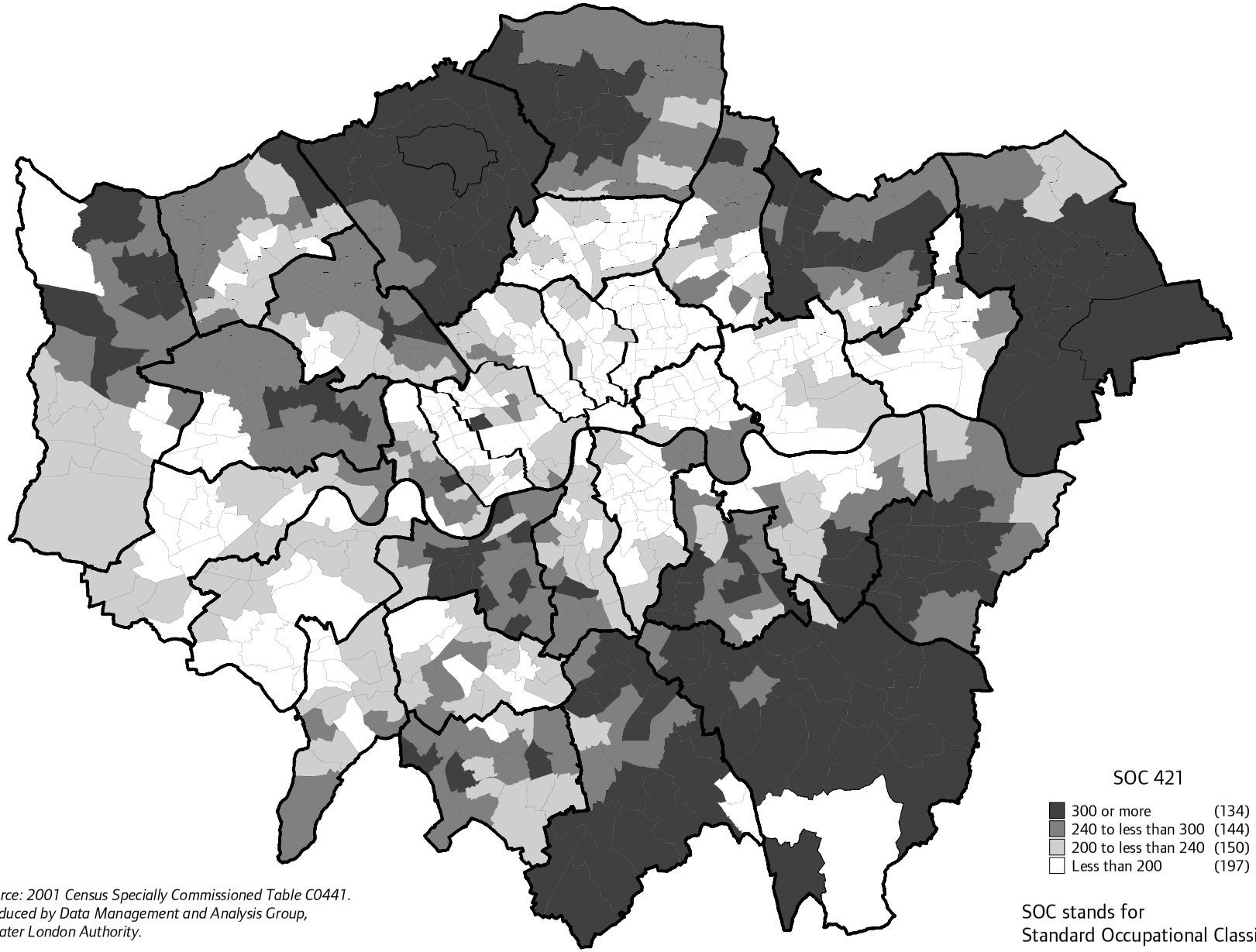


*Source: 2001 Census Specially Commissioned Table C0441. Produced by Data Management and Analysis Group, Greater London Authority.*

SOC stands for
Standard Occupational Classification

**Table 314 Percentage of working residents whose occupation was childcare and related personal services (SOC 612), 2001**

| | Ward in the borough with the lowest value | | Ward in the borough with the highest value | |
|---|---|---|---|---|
| City of London | | 0.84 | | |
| Barking and Dagenham | Abbey | 1.24 | Heath | 2.77 |
| Barnet | Garden Suburb | 1.55 | East Barnet | 2.52 |
| Bexley | Sidcup | 1.58 | Lesnes Abbey | 2.63 |
| Brent | Northwick Park | 0.83 | Stonebridge | 2.54 |
| Bromley | Copers Cope | 1.38 | West Wickham | 2.83 |
| Camden | Frognal and Fitzjohns | 1.00 | St. Pancras and Somers Town | 2.78 |
| Croydon | Fairfield | 0.90 | Fieldway | 3.11 |
| Ealing | Southall Broadway | 0.82 | Hobbayne | 2.64 |
| Enfield | Southgate | 1.41 | Bush Hill Park | 2.96 |
| Greenwich | Greenwich West | 1.34 | Shooters Hill | 3.11 |
| Hackney | Hackney Central | 1.45 | King's Park | 2.97 |
| Hammersmith and Fulham | North End | 1.13 | Wormholt and White City | 2.31 |
| Haringey | Highgate | 1.26 | White Hart Lane | 2.85 |
| Harrow | Greenhill | 1.18 | Harrow Weald | 2.80 |
| Havering | Romford Town | 1.30 | Cranham | 2.38 |
| Hillingdon | Heathrow Villages | 1.39 | Manor | 2.57 |
| Hounslow | Hounslow Heath | 1.13 | Hanworth | 2.89 |
| Islington | Bunhill | 1.19 | Hillrise | 2.20 |
| Kensington and Chelsea | Courtfield | 0.63 | Norland | 2.05 |
| Kingston upon Thames | St. Mark's | 0.95 | Chessington South | 2.63 |
| Lambeth | Ferndale | 1.04 | Gipsy Hill | 2.39 |
| Lewisham | Blackheath | 1.44 | Bellingham | 2.77 |
| Merton | Hillside | 0.87 | Cricket Green | 2.94 |
| Newham | East Ham Central | 1.71 | Canning Town South | 2.96 |
| Redbridge | Snaresbrook | 1.15 | Fairlop | 2.66 |
| Richmond upon Thames | St Margarets and North Twickenham | 1.21 | Heathfield | 2.46 |
| Southwark | Riverside | 1.31 | Livesey | 2.89 |
| Sutton | Sutton South | 1.14 | Wallington North | 2.95 |
| Tower Hamlets | St. Katharine's and Wapping | 0.94 | East India and Lansbury | 3.16 |
| Waltham Forest | Wood Street | 1.51 | Hale End and Highams Park | 3.12 |
| Wandsworth | East Putney | 1.12 | Roehampton | 3.44 |
| Westminster | Marylebone High Street | 0.54 | Queen's Park | 2.14 |
| | | | | |
| Inner London | | 1.80 | | |
| Outer London | | 1.93 | | |
| Greater London | | 1.88 | | |
| England and Wales | | 1.88 | | |

*Source: 2001 Census, Commissioned Table C0441*

## Map 314 Percentage of working residents whose occupation was childcare and related personal services (SOC 612), 2001

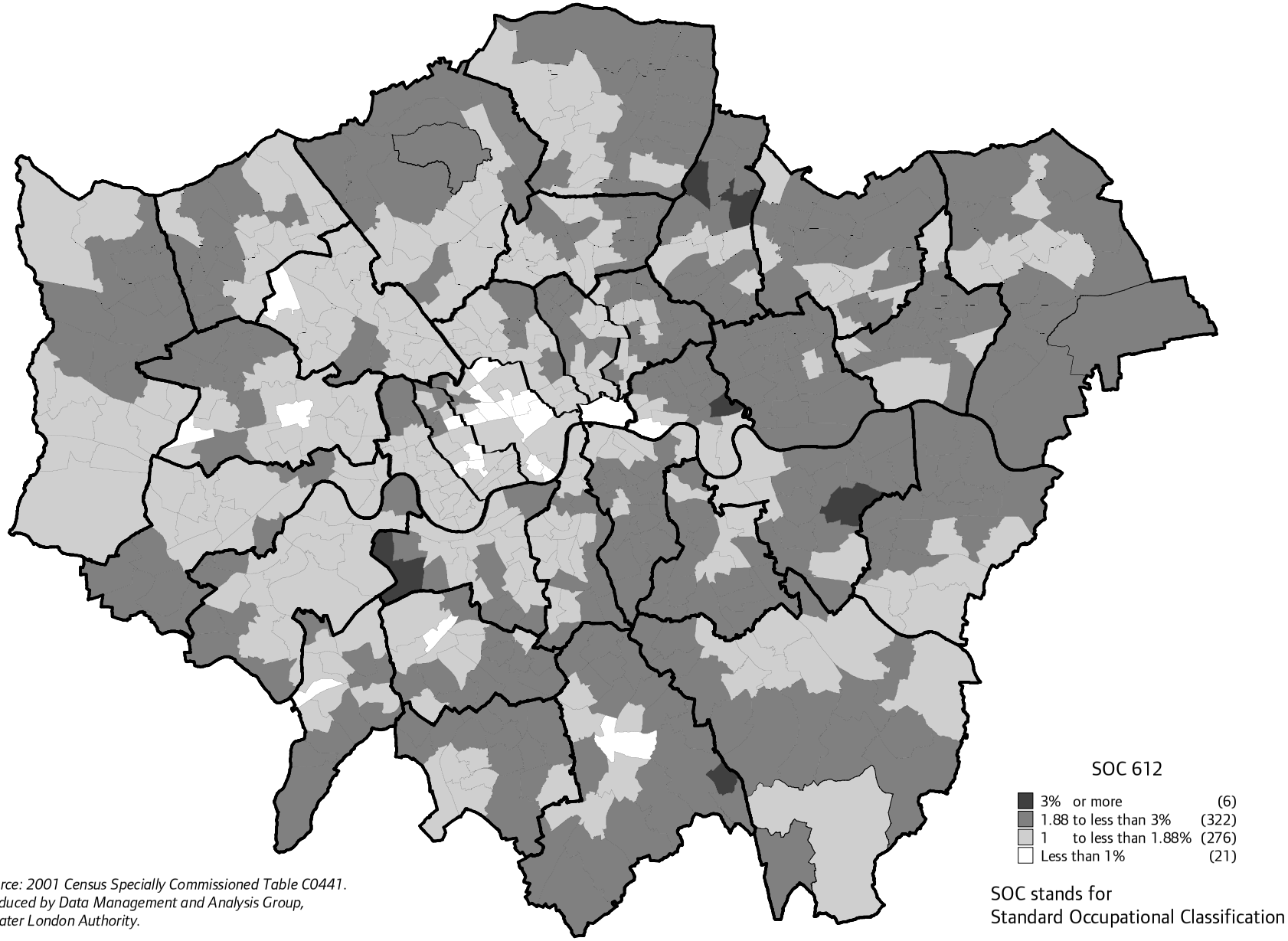


*Source: 2001 Census Specially Commissioned Table C0441.*
*Produced by Data Management and Analysis Group,*
*Greater London Authority.*

**Table 315 Number of working residents whose occupation was childcare and related personal services (SOC 612), 2001**

| | Ward in the borough with the lowest value | | Ward in the borough with the highest value | |
|---|---|---|---|---|
| City of London | | 36 | | |
| Barking and Dagenham | Abbey | 51 | Goresbrook | 109 |
| Barnet | Colindale | 92 | East Barnet | 191 |
| Bexley | Cray Meadows | 74 | Lesnes Abbey | 127 |
| Brent | Northwick Park | 47 | Stonebridge | 138 |
| Bromley | Darwin | 32 | Penge and Cator | 191 |
| Camden | Bloomsbury | 42 | St. Pancras and Somers Town | 118 |
| Croydon | Fairfield | 68 | South Norwood | 212 |
| Ealing | Southall Broadway | 42 | Hobbayne | 164 |
| Enfield | Bowes | 81 | Bush Hill Park | 191 |
| Greenwich | Greenwich West | 73 | Shooters Hill | 185 |
| Hackney | Hackney Central | 60 | King's Park | 117 |
| Hammersmith and Fulham | Palace Riverside | 48 | Askew | 113 |
| Haringey | Muswell Hill | 69 | White Hart Lane | 111 |
| Harrow | Kenton East | 54 | Harrow Weald | 129 |
| Havering | Heaton | 80 | Rainham and Wennington | 135 |
| Hillingdon | Harefield | 66 | Manor | 142 |
| Hounslow | Cranford | 56 | Hanworth | 137 |
| Islington | Bunhill | 52 | Tollington | 121 |
| Kensington and Chelsea | Courtfield | 32 | Norland | 82 |
| Kingston upon Thames | Grove | 51 | Chessington South | 130 |
| Lambeth | Bishop's | 56 | Gipsy Hill | 152 |
| Lewisham | Blackheath | 99 | Catford South | 184 |
| Merton | Hillside | 46 | Cannon Hill | 133 |
| Newham | Royal Docks | 51 | Forest Gate North | 137 |
| Redbridge | Valentines | 57 | Fairlop | 127 |
| Richmond upon Thames | St Margarets and North Twickenham | 67 | Heathfield | 111 |
| Southwark | Riverside | 72 | East Walworth | 132 |
| Sutton | Sutton South | 55 | Stonecot | 155 |
| Tower Hamlets | Spitalfields and Banglatown | 36 | Bow West | 113 |
| Waltham Forest | Wood Street | 74 | Hale End and Highams Park | 148 |
| Wandsworth | St. Mary's Park | 87 | Roehampton | 167 |
| Westminster | Marylebone High Street | 28 | Westbourne | 82 |
| | | | | |
| Inner London | | 22,530 | | |
| Outer London | | 39,851 | | |
| Greater London | | 62,381 | | |
| England and Wales | | 445,264 | | |

*Source: 2001 Census, Commissioned Table C0441*

**Map 315 Number of working residents whose occupation was childcare and related personal services (SOC 612), 2001**

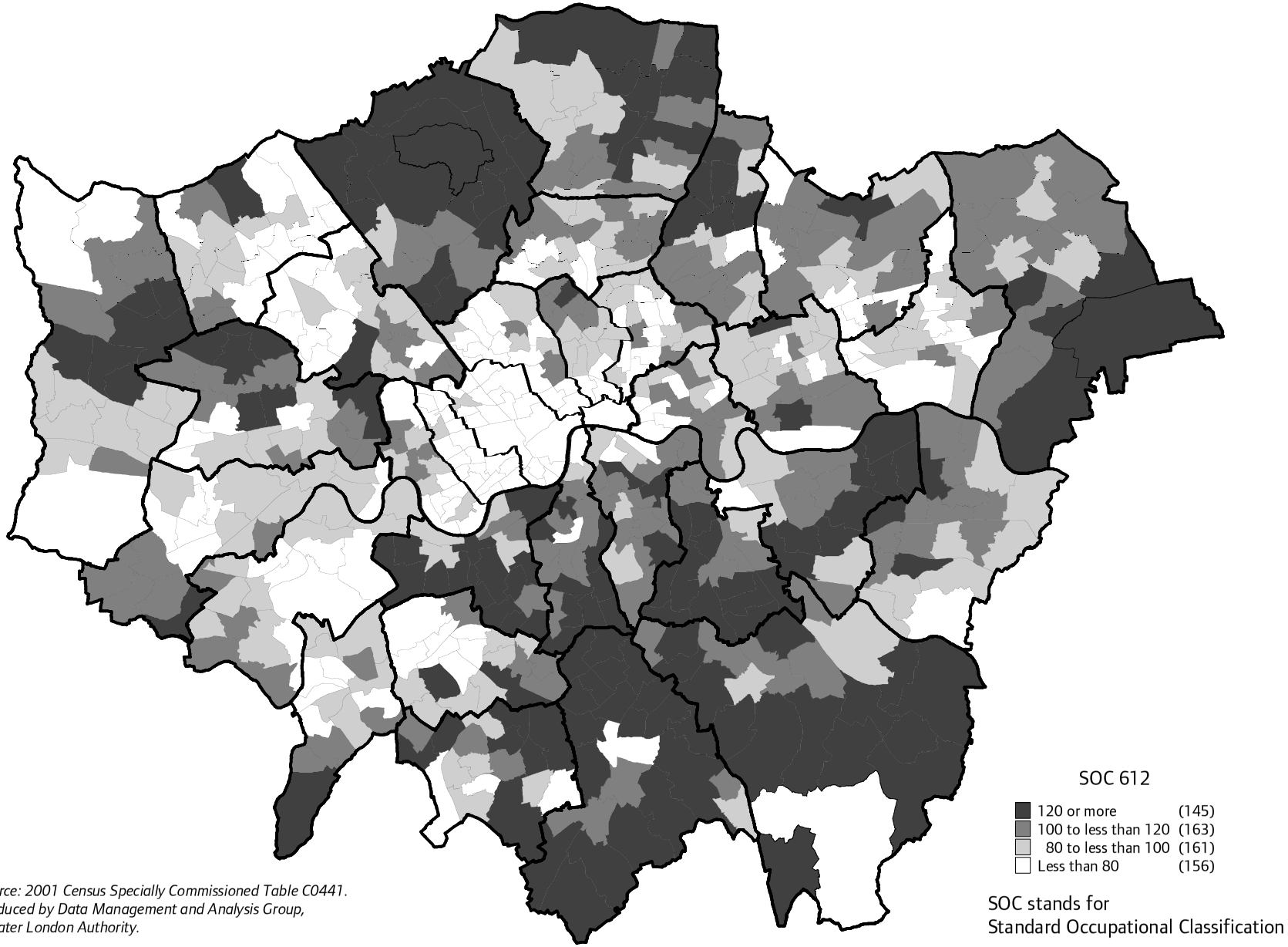


*Source: 2001 Census Specially Commissioned Table C0441.*
*Produced by Data Management and Analysis Group,*
*Greater London Authority.*

**Table 316 Percentage of working residents whose occupation was sales assistants and retail cashiers (SOC 711), 2001**

| | Ward in the borough with the lowest value | | Ward in the borough with the highest value | |
|---|---|---|---|---|
| City of London | | 1.58 | | |
| Barking and Dagenham | Longbridge | 4.58 | Gascoigne | 7.71 |
| Barnet | Garden Suburb | 2.44 | Burnt Oak | 7.52 |
| Bexley | Longlands | 4.57 | North End | 7.23 |
| Brent | Mapesbury | 4.42 | Queensbury | 9.91 |
| Bromley | Copers Cope | 3.47 | Cray Valley West | 6.54 |
| Camden | Hampstead Town | 1.53 | St. Pancras and Somers Town | 7.32 |
| Croydon | Croham | 3.88 | Fieldway | 8.65 |
| Ealing | Ealing Broadway | 2.43 | Southall Broadway | 8.30 |
| Enfield | Winchmore Hill | 3.78 | Ponders End | 7.36 |
| Greenwich | Blackheath Westcombe | 2.59 | Eltham West | 7.76 |
| Hackney | Lordship | 3.24 | Chatham | 5.97 |
| Hammersmith and Fulham | Palace Riverside | 2.03 | College Park and Old Oak | 5.60 |
| Haringey | Muswell Hill | 2.07 | Northumberland Park | 7.19 |
| Harrow | Harrow on the Hill | 4.28 | Queensbury | 9.53 |
| Havering | Romford Town | 4.83 | Gooshays | 7.62 |
| Hillingdon | West Ruislip | 3.96 | Barnhill | 7.30 |
| Hounslow | Chiswick Riverside | 2.51 | Hanworth | 7.06 |
| Islington | Highbury East | 2.59 | Holloway | 5.80 |
| Kensington and Chelsea | Campden | 1.34 | Golborne | 8.21 |
| Kingston upon Thames | Surbiton Hill | 3.49 | St. James | 7.35 |
| Lambeth | Clapham Common | 2.32 | Streatham South | 6.45 |
| Lewisham | Blackheath | 2.97 | Downham | 7.40 |
| Merton | Hillside | 2.03 | Graveney | 7.56 |
| Newham | Royal Docks | 3.82 | Green Street East | 11.28 |
| Redbridge | Snaresbrook | 3.09 | Loxford | 9.41 |
| Richmond upon Thames | South Richmond | 2.21 | Heathfield | 5.44 |
| Southwark | Village | 2.37 | Faraday | 7.20 |
| Sutton | Belmont | 3.32 | St. Helier | 6.63 |
| Tower Hamlets | St. Katharine's and Wapping | 2.40 | Spitalfields and Banglatown | 7.11 |
| Waltham Forest | Chingford Green | 4.40 | Leyton | 7.53 |
| Wandsworth | Thamesfield | 1.90 | Roehampton | 9.53 |
| Westminster | Abbey Road | 2.20 | Queen's Park | 7.33 |
| | | | | |
| Inner London | | 4.35 | | |
| Outer London | | 5.47 | | |
| Greater London | | 5.05 | | |
| England and Wales | | 5.76 | | |

*Source: 2001 Census, Commissioned Table C0441*

**Map 316 Percentage of working residents whose occupation was sales assistants and retail cashiers (SOC 711), 2001**

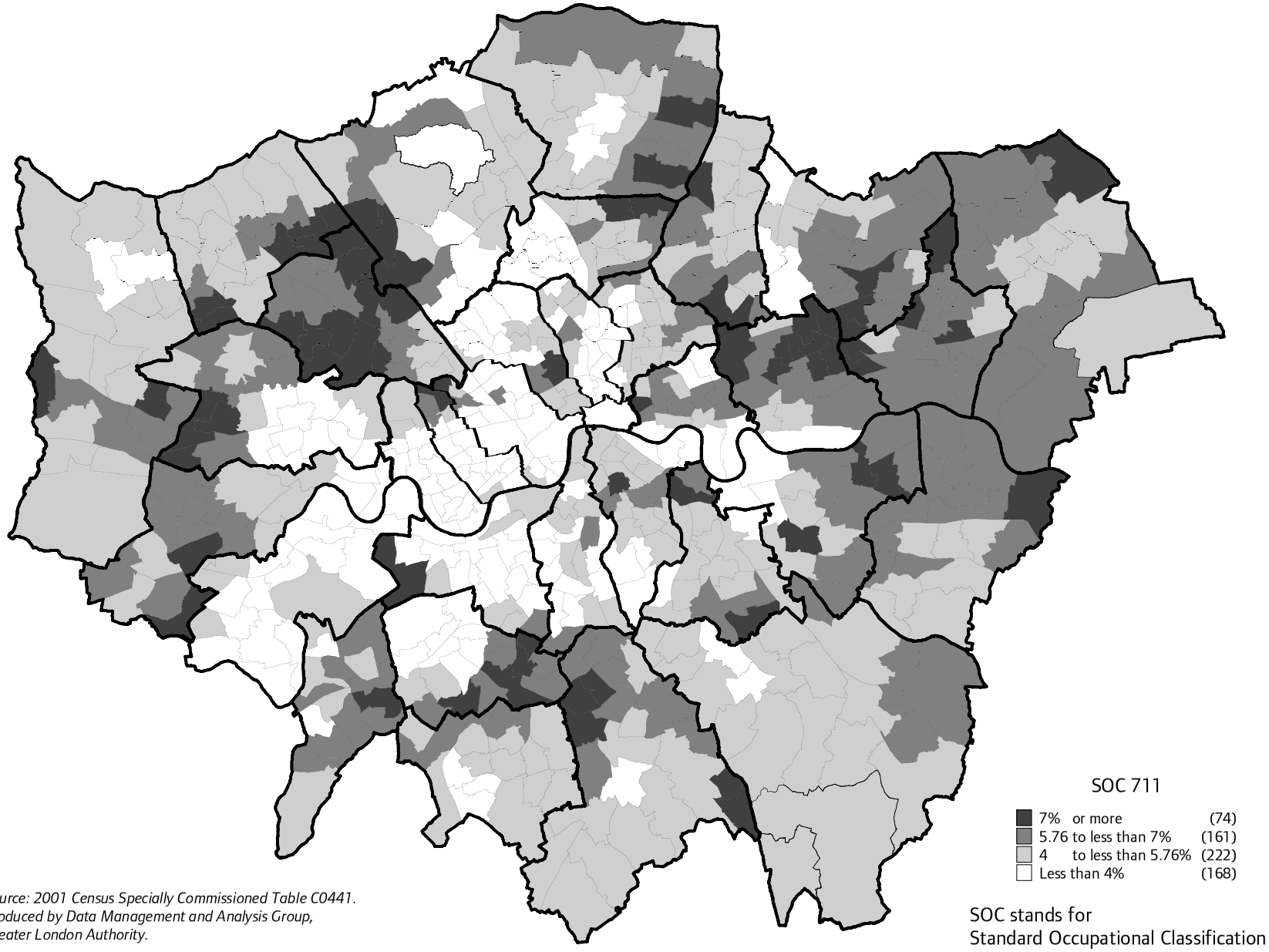


*Source: 2001 Census Specially Commissioned Table C0441. Produced by Data Management and Analysis Group, Greater London Authority.*

**Table 317 Number of working residents whose occupation was sales assistants and retail cashiers (SOC 711), 2001**

| | Ward in the borough with the lowest value | | Ward in the borough with the highest value | |
|---|---|---|---|---|
| City of London | | 68 | | |
| Barking and Dagenham | Longbridge | 191 | Becontree | 323 |
| Barnet | Garden Suburb | 171 | Burnt Oak | 460 |
| Bexley | Longlands | 213 | Northumberland Heath | 335 |
| Brent | Brondesbury Park | 251 | Queensbury | 580 |
| Bromley | Darwin | 103 | Cray Valley West | 434 |
| Camden | Hampstead Town | 87 | St. Pancras and Somers Town | 310 |
| Croydon | Coulsdon East | 275 | West Thornton | 631 |
| Ealing | Ealing Broadway | 175 | Lady Margaret | 456 |
| Enfield | Grange | 215 | Ponders End | 392 |
| Greenwich | Blackheath Westcombe | 159 | Glyndon | 430 |
| Hackney | Lordship | 137 | Chatham | 247 |
| Hammersmith and Fulham | Palace Riverside | 74 | Wormholt and White City | 228 |
| Haringey | Muswell Hill | 111 | Seven Sisters | 322 |
| Harrow | Pinner South | 199 | Queensbury | 440 |
| Havering | Heaton | 284 | Gooshays | 405 |
| Hillingdon | Harefield | 142 | Uxbridge South | 394 |
| Hounslow | Chiswick Riverside | 145 | Hounslow Central | 375 |
| Islington | Highbury East | 133 | Tollington | 268 |
| Kensington and Chelsea | Royal Hospital | 56 | Golborne | 248 |
| Kingston upon Thames | Tudor | 173 | St. Mark's | 371 |
| Lambeth | Clapham Common | 162 | Streatham South | 408 |
| Lewisham | Blackheath | 204 | New Cross | 456 |
| Merton | Village | 87 | Graveney | 356 |
| Newham | Royal Docks | 100 | Wall End | 495 |
| Redbridge | Monkhams | 147 | Loxford | 453 |
| Richmond upon Thames | Barnes | 116 | Heathfield | 245 |
| Southwark | Village | 121 | Faraday | 335 |
| Sutton | Belmont | 171 | Stonecot | 325 |
| Tower Hamlets | St. Katharine's and Wapping | 143 | Bethnal Green South | 274 |
| Waltham Forest | Chingford Green | 190 | Leyton | 365 |
| Wandsworth | Thamesfield | 144 | Roehampton | 463 |
| Westminster | Abbey Road | 100 | Westbourne | 262 |
| | | | | |
| Inner London | | 54,559 | | |
| Outer London | | 112,942 | | |
| Greater London | | 167,501 | | |
| England and Wales | | 1,361,209 | | |

*Source: 2001 Census, Commissioned Table C0441*

## Map 317 Number of working residents whose occupation was sales assistants and retail cashiers (SOC 711), 2001

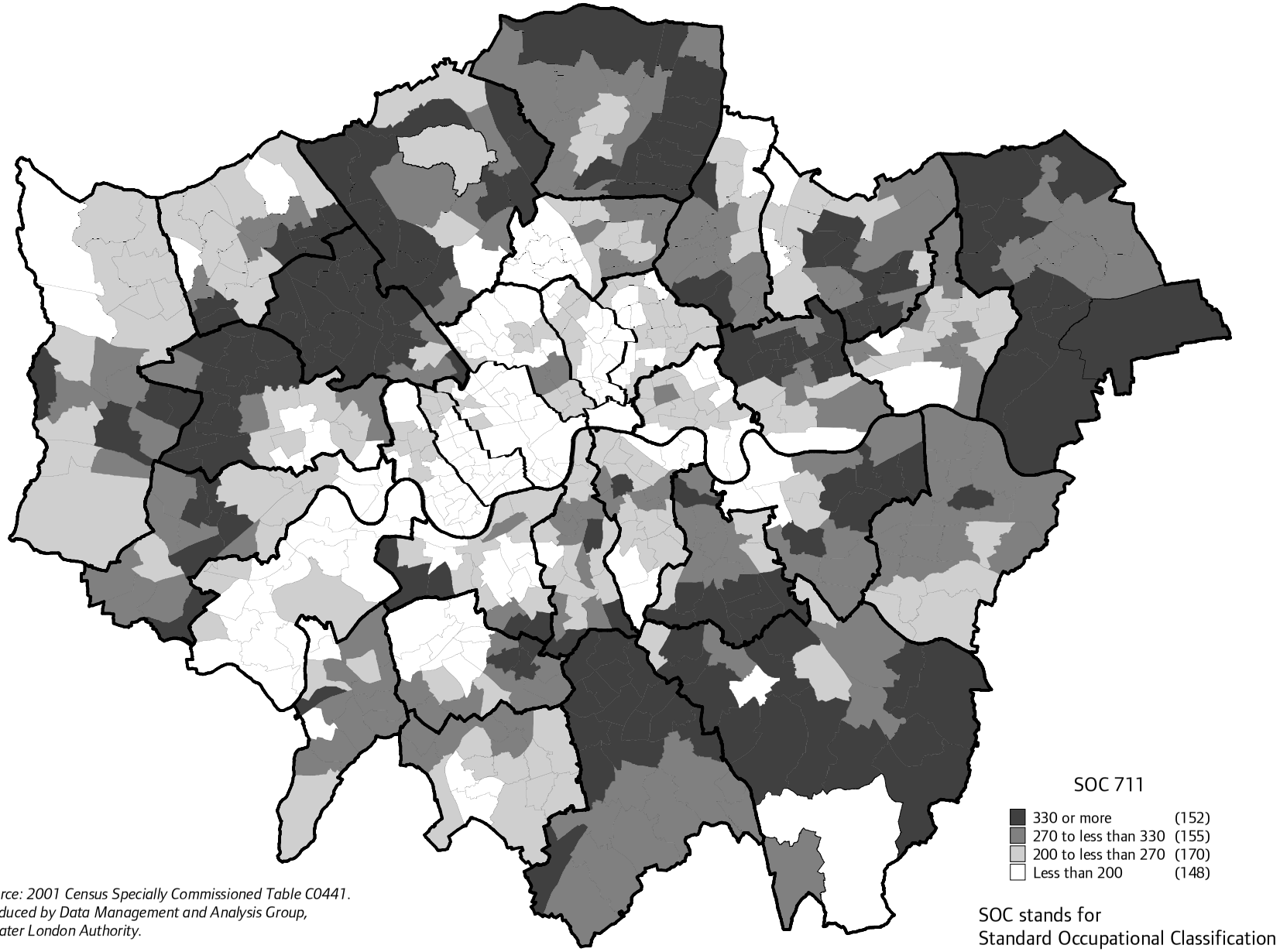


*Source: 2001 Census Specially Commissioned Table C0441.*
*Produced by Data Management and Analysis Group,*
*Greater London Authority.*

**Table 318 Percentage of working residents whose occupation was transport drivers and operatives (SOC 821), 2001**

| | Ward in the borough with the lowest value | | Ward in the borough with the highest value | |
|---|---|---|---|---|
| City of London | | 0.74 | | |
| Barking and Dagenham | Longbridge | 4.27 | Parsloes | 7.43 |
| Barnet | Garden Suburb | 0.73 | Burnt Oak | 4.32 |
| Bexley | Sidcup | 2.06 | Thamesmead East | 5.41 |
| Brent | Mapesbury | 1.73 | Stonebridge | 4.89 |
| Bromley | Bickley | 1.23 | Cray Valley West | 4.43 |
| Camden | Hampstead Town | 0.35 | St. Pancras and Somers Town | 3.85 |
| Croydon | Fairfield | 1.38 | Fieldway | 6.71 |
| Ealing | Ealing Broadway | 0.85 | Northolt West End | 5.82 |
| Enfield | Winchmore Hill | 1.82 | Jubilee | 5.45 |
| Greenwich | Blackheath Westcombe | 1.17 | Eltham West | 4.69 |
| Hackney | Lordship | 1.42 | King's Park | 3.81 |
| Hammersmith and Fulham | Parsons Green and Walham | 0.85 | College Park and Old Oak | 3.68 |
| Haringey | Crouch End | 0.42 | White Hart Lane | 3.88 |
| Harrow | Pinner South | 1.45 | Wealdstone | 3.58 |
| Havering | Upminster | 2.22 | Heaton | 6.42 |
| Hillingdon | Northwood | 1.42 | Pinkwell | 6.90 |
| Hounslow | Chiswick Homefields | 1.28 | Bedfont | 7.73 |
| Islington | St. Mary's | 1.66 | Caledonian | 2.84 |
| Kensington and Chelsea | Campden | 0.28 | Golborne | 3.28 |
| Kingston upon Thames | Grove | 0.85 | Tolworth and Hook Rise | 3.41 |
| Lambeth | Clapham Common | 0.86 | Coldharbour | 2.88 |
| Lewisham | Blackheath | 1.31 | Downham | 4.45 |
| Merton | Village | 0.44 | St. Helier | 5.13 |
| Newham | Forest Gate North | 2.50 | Canning Town South | 5.19 |
| Redbridge | Snaresbrook | 1.87 | Fullwell | 5.78 |
| Richmond upon Thames | East Sheen | 0.58 | Heathfield | 4.20 |
| Southwark | Village | 0.90 | South Bermondsey | 4.06 |
| Sutton | Sutton South | 1.52 | St. Helier | 5.55 |
| Tower Hamlets | St. Katharine's and Wapping | 1.39 | East India and Lansbury | 4.20 |
| Waltham Forest | Leytonstone | 2.21 | Larkswood | 5.08 |
| Wandsworth | Northcote | 0.65 | Roehampton | 3.03 |
| Westminster | Marylebone High Street | 0.39 | Church Street | 3.86 |
| | | | | |
| Inner London | | 1.99 | | |
| Outer London | | 3.16 | | |
| Greater London | | 2.72 | | |
| England and Wales | | 3.13 | | |

*Source: 2001 Census, Commissioned Table C0441*

**Map 318 Percentage of working residents whose occupation was transport drivers and operatives (SOC 821), 2001**

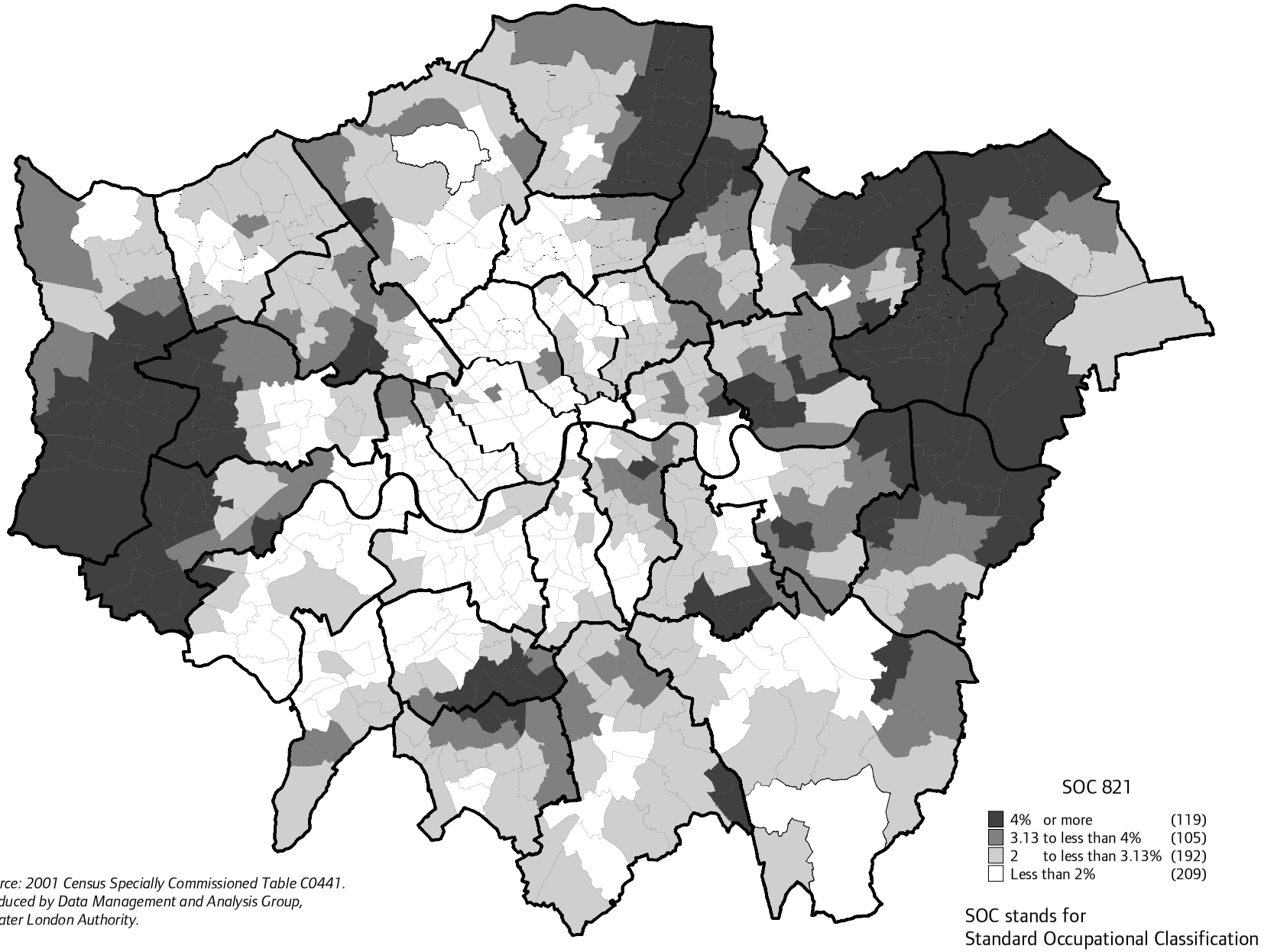


*Source: 2001 Census Specially Commissioned Table C0441.*
*Produced by Data Management and Analysis Group,*
*Greater London Authority.*

**Table 319 Number of working residents whose occupation was transport drivers and operatives (SOC 821), 2001**

| | Ward in the borough with the lowest value | | Ward in the borough with the highest value | |
|---|---|---|---|---|
| City of London | | 32 | | |
| Barking and Dagenham | Gascoigne | 148 | River | 276 |
| Barnet | Garden Suburb | 51 | Burnt Oak | 264 |
| Bexley | Sidcup | 106 | Thamesmead East | 270 |
| Brent | Brondesbury Park | 107 | Stonebridge | 266 |
| Bromley | Darwin | 44 | Cray Valley West | 294 |
| Camden | Hampstead Town | 20 | St. Pancras and Somers Town | 163 |
| Croydon | Purley | 100 | Thornton Heath | 258 |
| Ealing | Ealing Broadway | 61 | Northolt West End | 323 |
| Enfield | Winchmore Hill | 110 | Jubilee | 299 |
| Greenwich | Blackheath Westcombe | 72 | Eltham West | 240 |
| Hackney | Lordship | 60 | King's Park | 150 |
| Hammersmith and Fulham | Palace Riverside | 44 | Wormholt and White City | 140 |
| Haringey | Crouch End | 27 | Tottenham Hale | 158 |
| Harrow | Pinner South | 67 | Roxeth | 162 |
| Havering | Upminster | 134 | South Hornchurch | 337 |
| Hillingdon | Northwood | 72 | Pinkwell | 385 |
| Hounslow | Chiswick Homefields | 73 | Bedfont | 373 |
| Islington | St. George's | 85 | Caledonian | 140 |
| Kensington and Chelsea | Campden | 12 | Golborne | 99 |
| Kingston upon Thames | Grove | 38 | Tolworth and Hook Rise | 166 |
| Lambeth | Clapham Common | 60 | Streatham South | 170 |
| Lewisham | Blackheath | 90 | Grove Park | 261 |
| Merton | Village | 18 | St. Helier | 202 |
| Newham | Royal Docks | 84 | Custom House | 216 |
| Redbridge | Monkhams | 95 | Clayhall | 286 |
| Richmond upon Thames | East Sheen | 28 | Heathfield | 189 |
| Southwark | Village | 46 | South Bermondsey | 205 |
| Sutton | Sutton South | 73 | St. Helier | 252 |
| Tower Hamlets | Spitalfields and Banglatown | 40 | East India and Lansbury | 145 |
| Waltham Forest | Leytonstone | 117 | Larkswood | 249 |
| Wandsworth | Thamesfield | 50 | Roehampton | 147 |
| Westminster | West End | 19 | Queen's Park | 108 |
| | | | | |
| Inner London | | 24,967 | | |
| Outer London | | 65,217 | | |
| Greater London | | 90,184 | | |
| England and Wales | | 738,724 | | |

*Source: 2001 Census, Commissioned Table C0441*

## Map 319 Number of working residents whose occupation was transport drivers and operatives (SOC 821), 2001

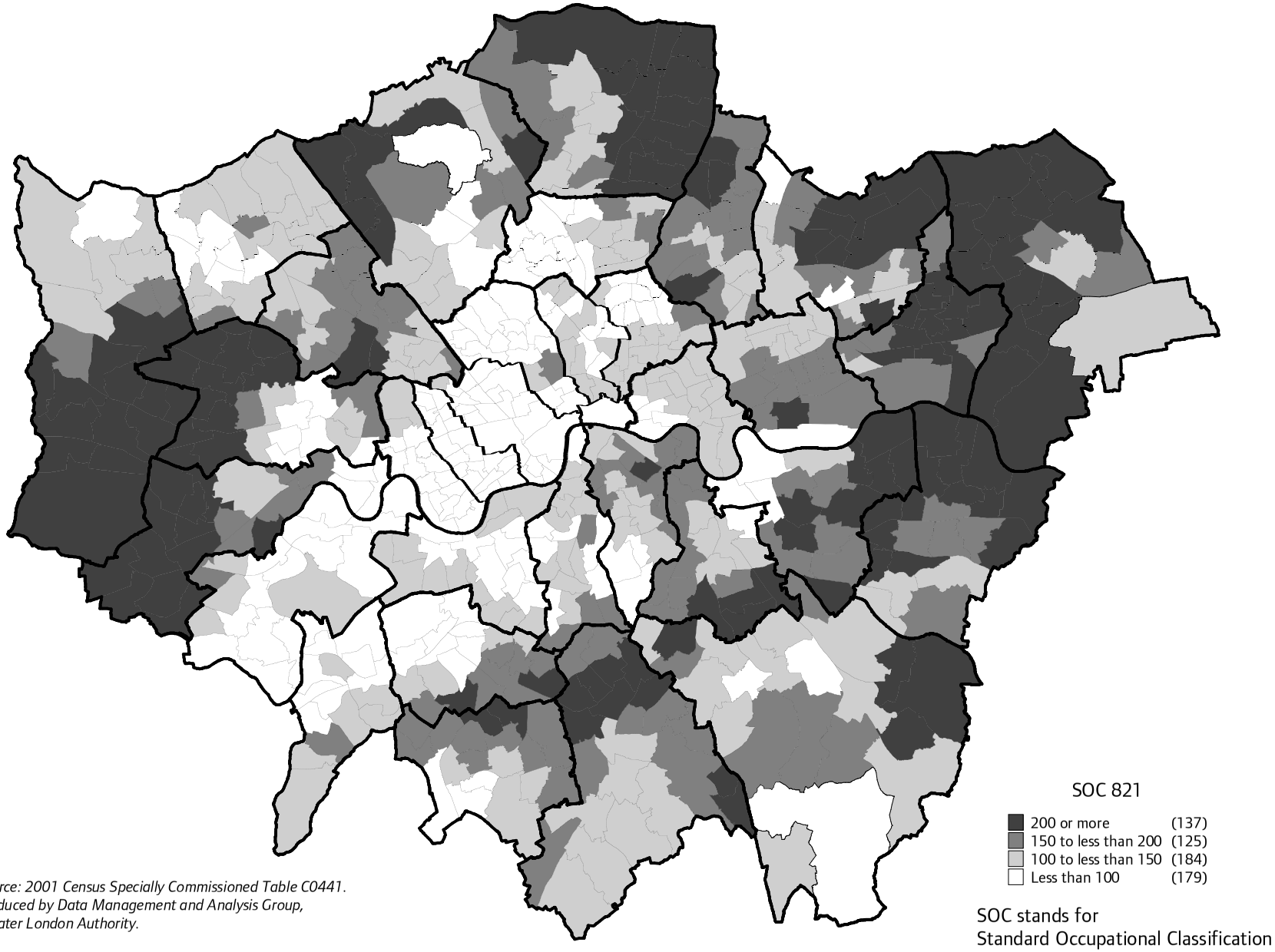


*Source: 2001 Census Specially Commissioned Table C0441.*
*Produced by Data Management and Analysis Group,*
*Greater London Authority.*

**Table 320 Percentage of working residents whose occupation was elementary cleaning occupations (SOC 923), 2001**

| | Ward in the borough with the lowest value | | Ward in the borough with the highest value | |
|---|---|---|---|---|
| City of London | | 0.40 | | |
| Barking and Dagenham | Longbridge | 1.37 | Valence | 3.81 |
| Barnet | Finchley Church End | 0.54 | Burnt Oak | 3.39 |
| Bexley | Longlands | 0.79 | North End | 3.03 |
| Brent | Kenton | 0.80 | Harlesden | 3.72 |
| Bromley | Shortlands | 0.57 | Cray Valley West | 2.76 |
| Camden | Hampstead Town | 0.35 | King's Cross | 2.74 |
| Croydon | Fairfield | 0.62 | Fieldway | 4.58 |
| Ealing | Ealing Broadway | 0.42 | Southall Broadway | 5.13 |
| Enfield | Southgate | 0.81 | Edmonton Green | 3.92 |
| Greenwich | Blackheath Westcombe | 0.80 | Eltham West | 3.71 |
| Hackney | Clissold | 1.36 | Chatham | 4.30 |
| Hammersmith and Fulham | Palace Riverside | 0.58 | College Park and Old Oak | 3.71 |
| Haringey | Highgate | 0.51 | Tottenham Hale | 3.53 |
| Harrow | Pinner South | 0.37 | Kenton East | 2.50 |
| Havering | Upminster | 0.81 | Gooshays | 3.69 |
| Hillingdon | Ickenham | 0.67 | Yiewsley | 3.26 |
| Hounslow | Chiswick Riverside | 0.64 | Heston West | 3.00 |
| Islington | Highbury East | 1.07 | Holloway | 2.45 |
| Kensington and Chelsea | Stanley | 0.54 | Golborne | 3.31 |
| Kingston upon Thames | Tudor | 0.73 | Norbiton | 2.40 |
| Lambeth | Clapham Common | 1.13 | Stockwell | 3.99 |
| Lewisham | Blackheath | 0.96 | Evelyn | 3.41 |
| Merton | Hillside | 0.19 | Cricket Green | 3.02 |
| Newham | Beckton | 1.72 | Canning Town South | 4.51 |
| Redbridge | Church End | 0.58 | Hainault | 2.50 |
| Richmond upon Thames | East Sheen | 0.41 | Heathfield | 1.62 |
| Southwark | Village | 0.67 | Peckham | 6.20 |
| Sutton | Nonsuch | 0.94 | St. Helier | 4.53 |
| Tower Hamlets | St. Katharine's and Wapping | 0.81 | Bromley-by-Bow | 3.40 |
| Waltham Forest | Leytonstone | 1.11 | Leyton | 2.68 |
| Wandsworth | Thamesfield | 0.40 | Latchmere | 2.69 |
| Westminster | Bryanston and Dorset Square | 0.52 | Churchill | 3.02 |
| | | | | |
| Inner London | | 1.81 | | |
| Outer London | | 1.60 | | |
| Greater London | | 1.68 | | |
| England and Wales | | 2.45 | | |

*Source: 2001 Census, Commissioned Table C0441*

**Map 320 Percentage of working residents whose occupation was elementary cleaning occupations (SOC 923), 2001**

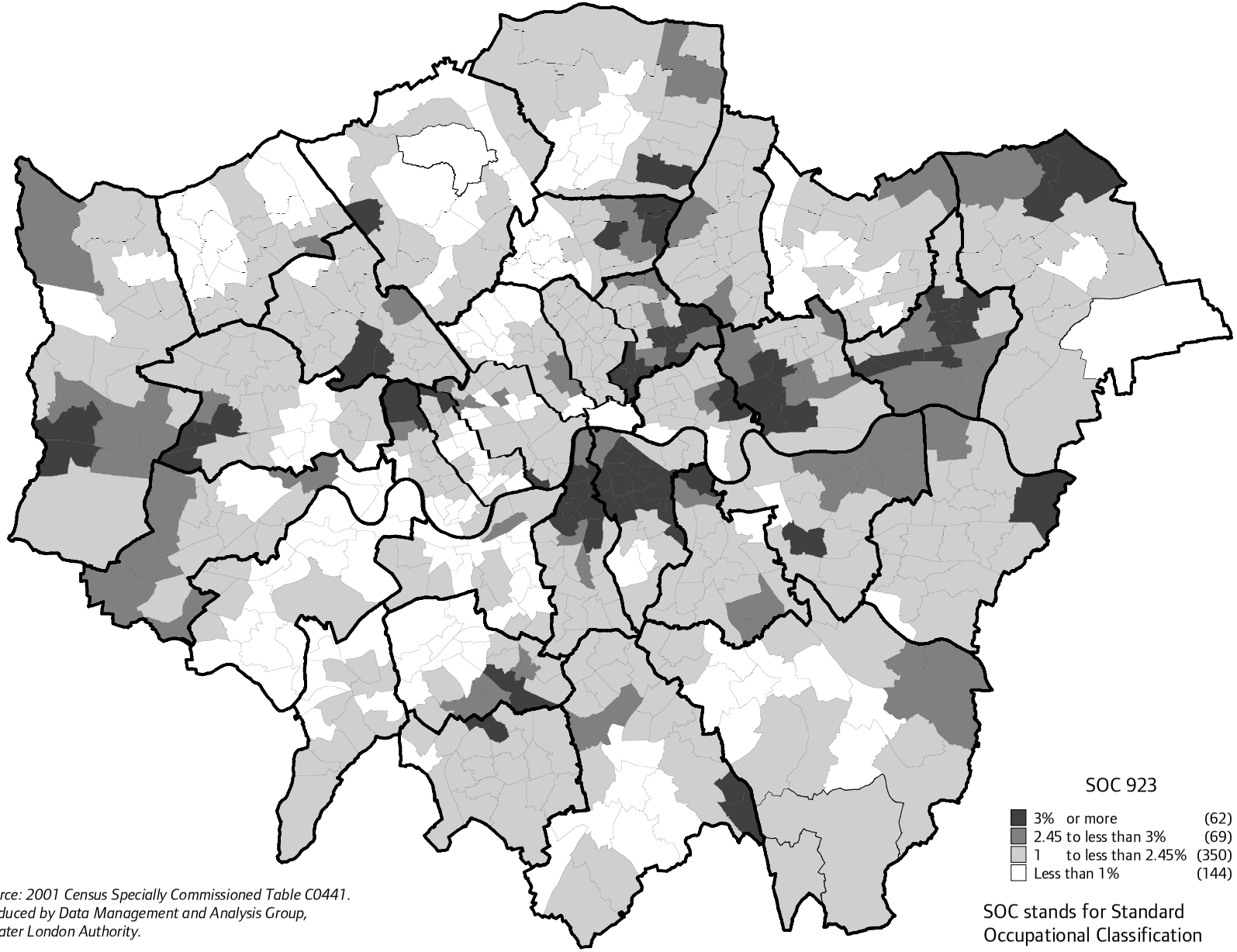


*Source: 2001 Census Specially Commissioned Table C0441. Produced by Data Management and Analysis Group, Greater London Authority.*

**Table 321 Number of working residents whose occupation was elementary cleaning occupations (SOC 923), 2001**

| | Ward in the borough with the lowest value | | Ward in the borough with the highest value | |
|---|---|---|---|---|
| City of London | | 17 | | |
| Barking and Dagenham | Longbridge | 57 | Goresbrook | 156 |
| Barnet | Finchley Church End | 36 | Burnt Oak | 207 |
| Bexley | Longlands | 37 | North End | 135 |
| Brent | Kenton | 44 | Stonebridge | 194 |
| Bromley | Shortlands | 26 | Cray Valley West | 183 |
| Camden | Hampstead Town | 20 | King's Cross | 112 |
| Croydon | Sanderstead | 44 | Selhurst | 168 |
| Ealing | Ealing Broadway | 30 | Southall Broadway | 264 |
| Enfield | Southgate | 47 | Edmonton Green | 204 |
| Greenwich | Blackheath Westcombe | 49 | Eltham West | 190 |
| Hackney | Cazenove | 63 | Chatham | 178 |
| Hammersmith and Fulham | Palace Riverside | 21 | Wormholt and White City | 134 |
| Haringey | Muswell Hill | 28 | Tottenham Hale | 157 |
| Harrow | Pinner South | 17 | Kenton East | 110 |
| Havering | Emerson Park | 48 | Gooshays | 196 |
| Hillingdon | Ickenham | 32 | Yiewsley | 179 |
| Hounslow | Chiswick Riverside | 37 | Heston West | 142 |
| Islington | Clerkenwell | 55 | Finsbury Park | 123 |
| Kensington and Chelsea | Stanley | 21 | Golborne | 100 |
| Kingston upon Thames | Tudor | 30 | Norbiton | 103 |
| Lambeth | Streatham Wells | 78 | Stockwell | 239 |
| Lewisham | Lee Green | 63 | Evelyn | 185 |
| Merton | Hillside | 10 | Cricket Green | 127 |
| Newham | Royal Docks | 53 | Canning Town South | 168 |
| Redbridge | Church End | 29 | Hainault | 114 |
| Richmond upon Thames | East Sheen | 20 | West Twickenham | 76 |
| Southwark | Village | 34 | Peckham | 249 |
| Sutton | Nonsuch | 48 | St. Helier | 206 |
| Tower Hamlets | Spitalfields and Banglatown | 32 | Bromley-by-Bow | 110 |
| Waltham Forest | Chingford Green | 56 | Leyton | 130 |
| Wandsworth | Thamesfield | 30 | Latchmere | 157 |
| Westminster | Bryanston and Dorset Square | 30 | Churchill | 109 |

| | |
|---|---|
| Inner London | 22,686 |
| Outer London | 33,014 |
| Greater London | 55,700 |
| England and Wales | 577,770 |

*Source: 2001 Census, Commissioned Table C0441*

## Map 321 Number of working residents whose occupation was elementary cleaning occupations (SOC 923), 2001

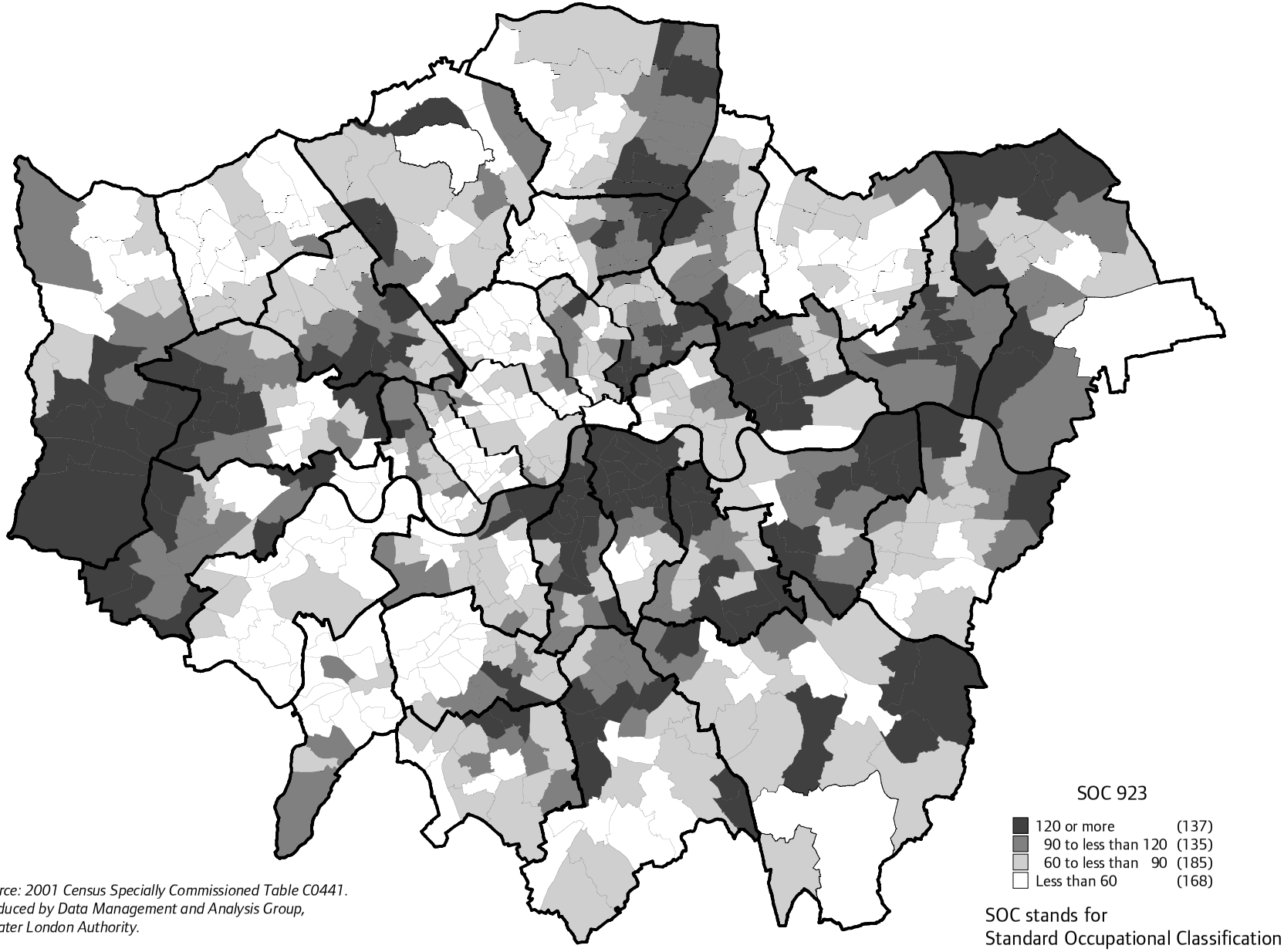


*Source: 2001 Census Specially Commissioned Table C0441.*
*Produced by Data Management and Analysis Group,*
*Greater London Authority.*

## Table 322 Number of employees (workplace population) working full-time, 2001

| | Ward in the borough with the lowest value | | Ward in the borough with the highest value | |
|---|---|---|---|---|
| City of London | | 278,818 | | |
| Barking and Dagenham | Mayesbrook | 391 | Thames | 7,360 |
| Barnet | Hale | 1,122 | Colindale | 6,659 |
| Bexley | St. Michael's | 475 | Erith | 4,141 |
| Brent | Brondesbury Park | 826 | Stonebridge | 10,065 |
| Bromley | Shortlands | 418 | Bromley Town | 14,838 |
| Camden | Belsize | 1,099 | Holborn and Covent Garden | 61,513 |
| Croydon | Fieldway | 479 | Fairfield | 30,398 |
| Ealing | Lady Margaret | 764 | East Acton | 12,387 |
| Enfield | Bowes | 861 | Enfield Highway | 6,020 |
| Greenwich | Coldharbour and New Eltham | 761 | Woolwich Riverside | 6,598 |
| Hackney | Springfield | 521 | Haggerston | 17,971 |
| Hammersmith and Fulham | Wormholt and White City | 909 | Hammersmith Broadway | 15,814 |
| Haringey | Alexandra | 655 | Northumberland Park | 4,037 |
| Harrow | Belmont | 652 | Greenhill | 9,777 |
| Havering | Elm Park | 544 | Romford Town | 10,009 |
| Hillingdon | Yeading | 809 | Heathrow Villages | 58,445 |
| Hounslow | Hounslow South | 754 | Osterley and Spring Grove | 8,981 |
| Islington | Hillrise | 757 | Bunhill | 35,651 |
| Kensington and Chelsea | Redcliffe | 1,460 | Brompton | 13,692 |
| Kingston upon Thames | Old Malden | 559 | Grove | 12,531 |
| Lambeth | Tulse Hill | 660 | Bishop's | 26,635 |
| Lewisham | Ladywell | 816 | Lewisham Central | 7,640 |
| Merton | Longthornton | 516 | Cricket Green | 5,469 |
| Newham | Forest Gate North | 924 | Stratford and New Town | 9,883 |
| Redbridge | Wanstead | 574 | Clementswood | 5,053 |
| Richmond upon Thames | Heathfield | 594 | South Richmond | 6,486 |
| Southwark | South Camberwell | 875 | Cathedrals | 41,588 |
| Sutton | The Wrythe | 998 | Sutton Central | 8,096 |
| Tower Hamlets | Shadwell | 1,391 | Millwall | 43,700 |
| Waltham Forest | Hatch Lane | 815 | Forest | 3,353 |
| Wandsworth | Furzedown | 940 | Queenstown | 10,227 |
| Westminster | Maida Vale | 978 | St. James's | 154,647 |
| | | | | |
| Inner London | | 1,671,760 | | |
| Outer London | | 1,039,598 | | |
| Greater London | | 2,711,358 | | |
| England and Wales | | 15,323,206 | | |

*Source: 2001 Census, Commissioned Table C0450*

## Map 322 Number of employees (workplace population) working full-time, 2001

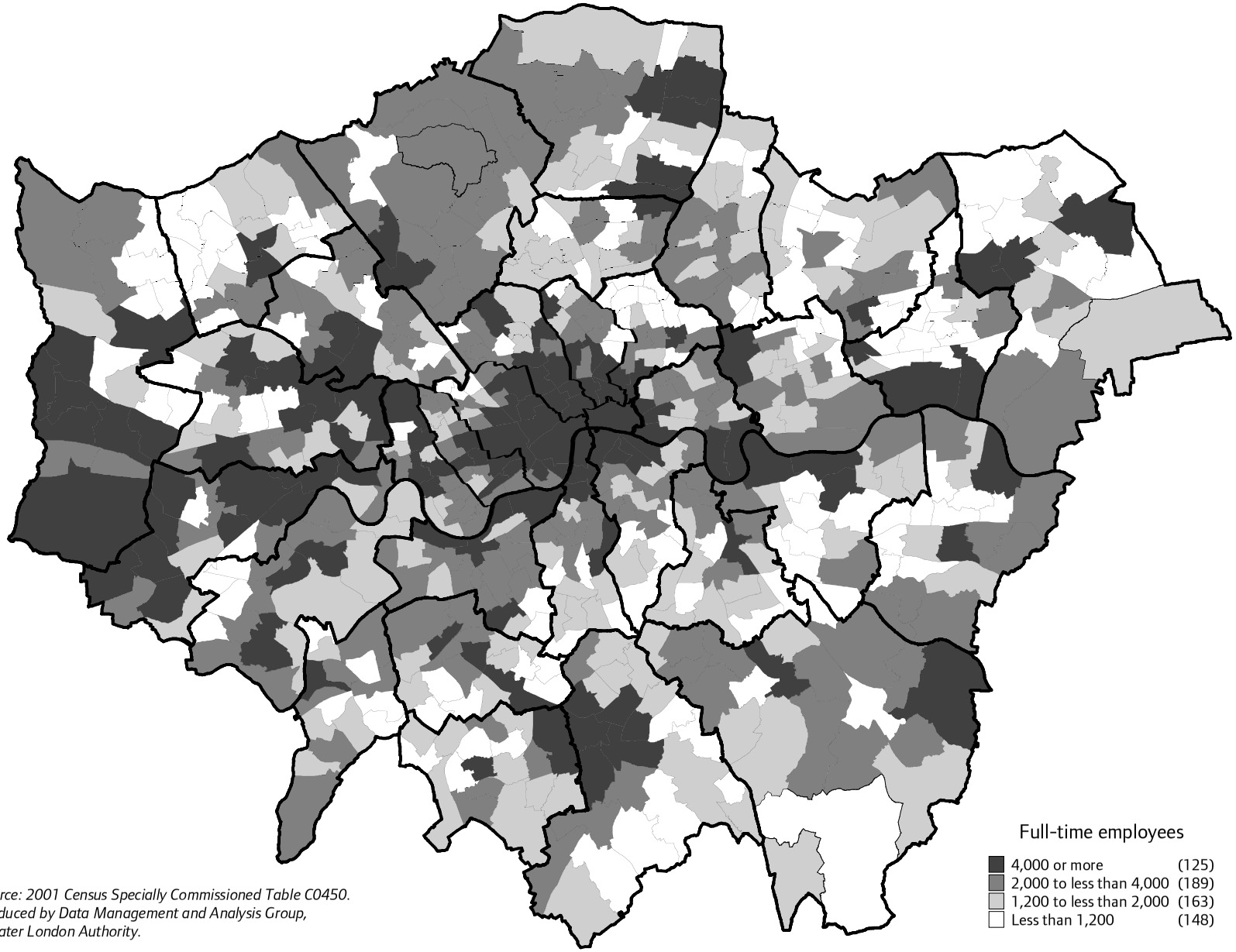


*Source: 2001 Census Specially Commissioned Table C0450. Produced by Data Management and Analysis Group, Greater London Authority.*

## Table 323 Number of employees (workplace population) working part-time, 2001

| | Ward in the borough with the lowest value | | Ward in the borough with the highest value | |
|---|---|---|---|---|
| City of London | | 15,430 | | |
| Barking and Dagenham | Mayesbrook | 279 | Abbey | 1,732 |
| Barnet | Hale | 495 | West Hendon | 2,840 |
| Bexley | St. Michael's | 222 | Christchurch | 2,832 |
| Brent | Welsh Harp | 317 | Stonebridge | 1,620 |
| Bromley | Shortlands | 226 | Bromley Town | 6,169 |
| Camden | Haverstock | 352 | Holborn and Covent Garden | 5,862 |
| Croydon | Fieldway | 322 | Fairfield | 7,360 |
| Ealing | Lady Margaret | 251 | Ealing Broadway | 2,572 |
| Enfield | Bowes | 280 | Southbury | 2,096 |
| Greenwich | Kidbrooke with Hornfair | 348 | Woolwich Riverside | 2,078 |
| Hackney | King's Park | 215 | Haggerston | 1,983 |
| Hammersmith and Fulham | Munster | 317 | Hammersmith Broadway | 2,148 |
| Haringey | Stroud Green | 249 | Noel Park | 1,642 |
| Harrow | Kenton East | 230 | Greenhill | 3,542 |
| Havering | Cranham | 403 | Romford Town | 4,821 |
| Hillingdon | Manor | 422 | Heathrow Villages | 10,074 |
| Hounslow | Hounslow South | 217 | Hounslow Central | 2,089 |
| Islington | Canonbury | 247 | Bunhill | 2,936 |
| Kensington and Chelsea | Notting Barns | 344 | Brompton | 2,490 |
| Kingston upon Thames | Old Malden | 297 | Grove | 5,337 |
| Lambeth | Tulse Hill | 247 | Bishop's | 2,826 |
| Lewisham | Grove Park | 319 | Lewisham Central | 2,307 |
| Merton | Longthornton | 201 | Trinity | 1,186 |
| Newham | Wall End | 310 | Stratford and New Town | 1,992 |
| Redbridge | Wanstead | 272 | Clementswood | 2,319 |
| Richmond upon Thames | Heathfield | 295 | South Richmond | 1,946 |
| Southwark | Nunhead | 287 | Cathedrals | 4,370 |
| Sutton | Beddington South | 445 | Sutton Central | 3,560 |
| Tower Hamlets | Bow West | 503 | Millwall | 2,283 |
| Waltham Forest | Cann Hall | 303 | High Street | 1,248 |
| Wandsworth | Furzedown | 373 | Tooting | 1,593 |
| Westminster | Queen's Park | 260 | West End | 14,856 |
| | | | | |
| Inner London | | 248,666 | | |
| Outer London | | 335,233 | | |
| Greater London | | 583,899 | | |
| England and Wales | | 5,085,525 | | |

*Source: 2001 Census, Commissioned Table C0450*

## Map 323 Number of employees (workplace population) working part-time, 2001

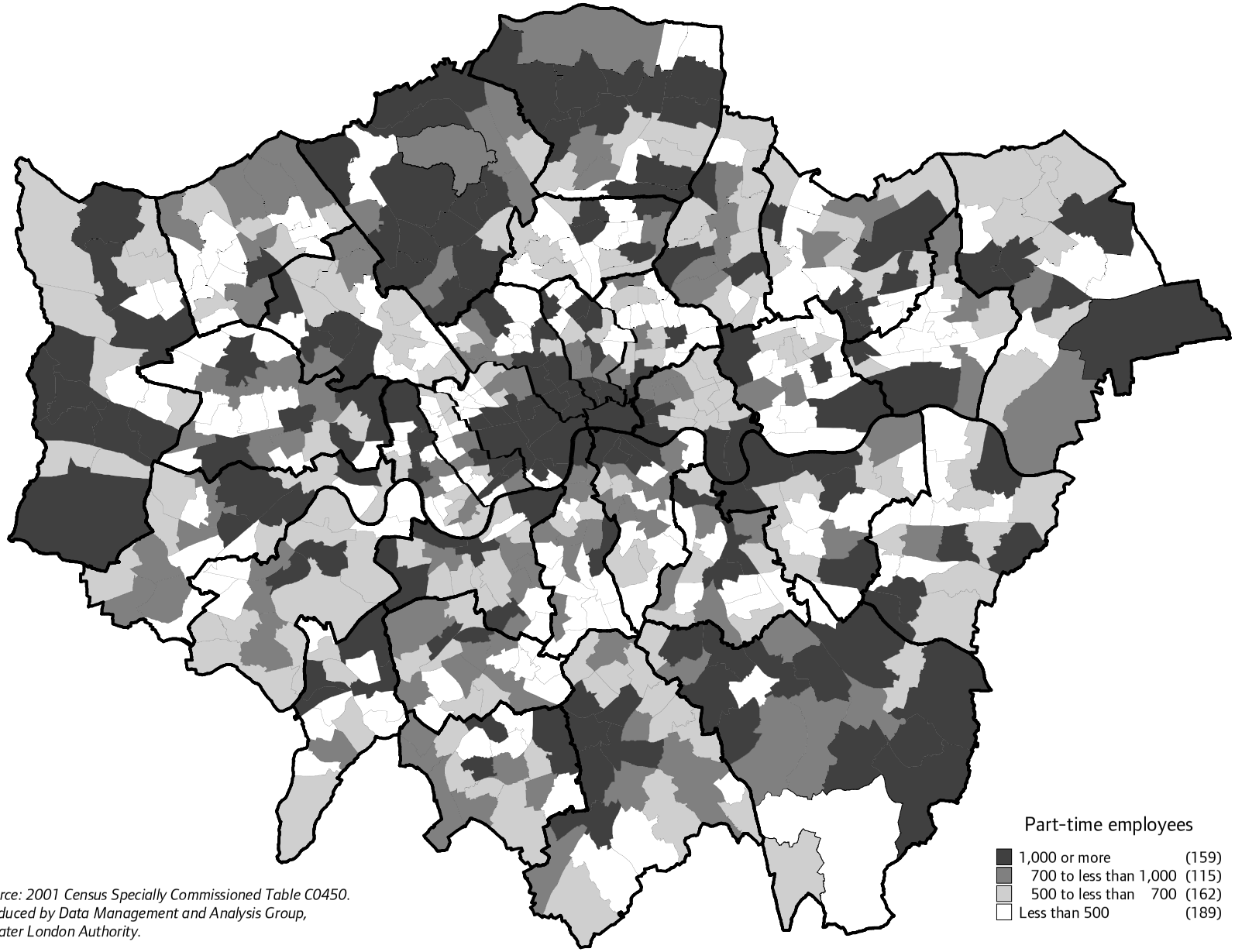


*Source: 2001 Census Specially Commissioned Table C0450.*
*Produced by Data Management and Analysis Group,*
*Greater London Authority.*

**Table 324 Number of self-employed people (workplace population) working full-time, 2001**

| | Ward in the borough with the lowest value | | Ward in the borough with the highest value | |
|---|---|---|---|---|
| City of London | | 16,474 | | |
| Barking and Dagenham | Parsloes | 209 | Thames | 496 |
| Barnet | Burnt Oak | 436 | Mill Hill | 1,134 |
| Bexley | Thamesmead East | 305 | Christchurch | 635 |
| Brent | Sudbury | 405 | Tokyngton | 856 |
| Bromley | Darwin | 306 | Bromley Town | 1,261 |
| Camden | Haverstock | 504 | Holborn and Covent Garden | 7,129 |
| Croydon | Fieldway | 190 | Fairfield | 1,496 |
| Ealing | Dormers Wells | 205 | East Acton | 1,333 |
| Enfield | Haselbury | 402 | Town | 815 |
| Greenwich | Eltham West | 261 | Peninsula | 772 |
| Hackney | Springfield | 212 | Haggerston | 2,193 |
| Hammersmith and Fulham | Wormholt and White City | 336 | Shepherd's Bush Green | 1,300 |
| Haringey | White Hart Lane | 199 | Crouch End | 734 |
| Harrow | West Harrow | 321 | Greenhill | 859 |
| Havering | Heaton | 341 | Romford Town | 1,222 |
| Hillingdon | Yeading | 274 | Heathrow Villages | 1,123 |
| Hounslow | Heston Central | 302 | Turnham Green | 926 |
| Islington | Hillrise | 380 | Bunhill | 2,169 |
| Kensington and Chelsea | St. Charles | 438 | Brompton | 1,250 |
| Kingston upon Thames | Chessington North and Hook | 326 | Grove | 798 |
| Lambeth | Thornton | 328 | Bishop's | 1,205 |
| Lewisham | Whitefoot | 399 | Lewisham Central | 880 |
| Merton | Pollards Hill | 274 | Abbey | 809 |
| Newham | Wall End | 243 | Stratford and New Town | 828 |
| Redbridge | Mayfield | 326 | Clayhall | 616 |
| Richmond upon Thames | Hampton North | 289 | South Richmond | 865 |
| Southwark | Peckham | 275 | Cathedrals | 2,354 |
| Sutton | Sutton South | 339 | Sutton Central | 823 |
| Tower Hamlets | Bromley-by-Bow | 292 | Millwall | 2,322 |
| Waltham Forest | Cathall | 272 | Lea Bridge | 650 |
| Wandsworth | Roehampton | 300 | Queenstown | 1,103 |
| Westminster | Queen's Park | 327 | West End | 9,361 |
| | | | | |
| Inner London | | 190,361 | | |
| Outer London | | 199,416 | | |
| Greater London | | 389,777 | | |
| England and Wales | | 2,385,135 | | |

*Source: 2001 Census, Commissioned Table C0450*

## Map 324 Number of self-employed people (workplace population) working full-time, 2001

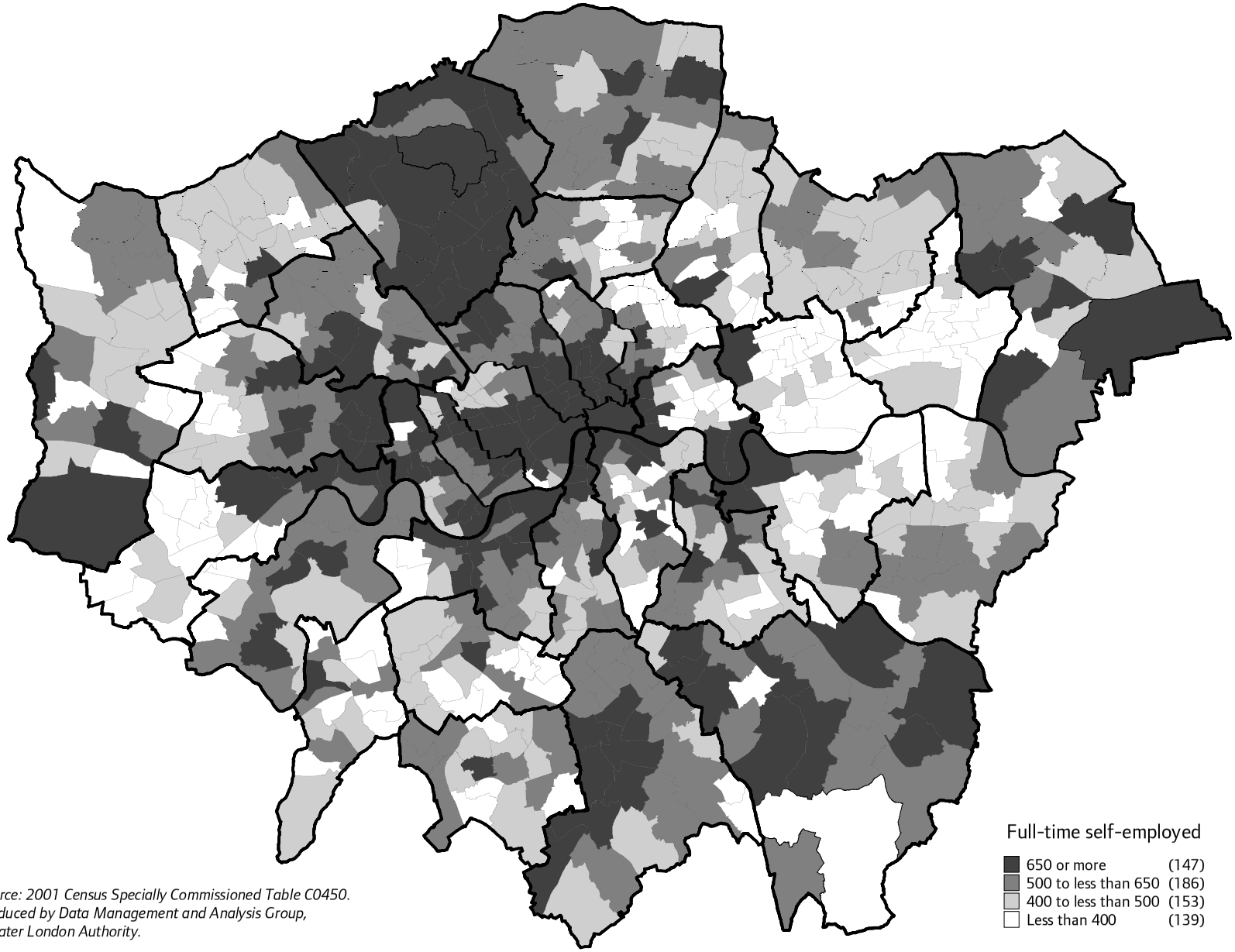


*Source: 2001 Census Specially Commissioned Table C0450.*
*Produced by Data Management and Analysis Group,*
*Greater London Authority.*

**Table 325 Number of self-employed people (workplace population) working part-time, 2001**

| | Ward in the borough with the lowest value | | Ward in the borough with the highest value | |
|---|---|---|---|---|
| City of London | | 1,456 | | |
| Barking and Dagenham | Village | 39 | Abbey | 125 |
| Barnet | Burnt Oak | 122 | Garden Suburb | 510 |
| Bexley | Colyers | 66 | Sidcup | 215 |
| Brent | Sudbury | 96 | Queens Park | 334 |
| Bromley | Mottingham and Chislehurst North | 76 | Bromley Town | 351 |
| Camden | Kilburn | 211 | Holborn and Covent Garden | 1,135 |
| Croydon | Fieldway | 54 | Fairfield | 396 |
| Ealing | Lady Margaret | 72 | Ealing Broadway | 348 |
| Enfield | Enfield Lock | 97 | Cockfosters | 259 |
| Greenwich | Eltham West | 78 | Blackheath Westcombe | 263 |
| Hackney | King's Park | 82 | Haggerston | 440 |
| Hammersmith and Fulham | Wormholt and White City | 127 | Shepherd's Bush Green | 380 |
| Haringey | White Hart Lane | 76 | Crouch End | 443 |
| Harrow | Kenton East | 69 | Greenhill | 254 |
| Havering | Heaton | 73 | Romford Town | 277 |
| Hillingdon | Barnhill | 64 | Northwood | 294 |
| Hounslow | Feltham West | 71 | Chiswick Riverside | 302 |
| Islington | Holloway | 150 | Clerkenwell | 468 |
| Kensington and Chelsea | St. Charles | 166 | Brompton | 449 |
| Kingston upon Thames | Chessington North and Hook | 96 | Grove | 254 |
| Lambeth | Thornton | 135 | Bishop's | 355 |
| Lewisham | Whitefoot | 89 | Blackheath | 283 |
| Merton | Graveney | 70 | Village | 309 |
| Newham | Royal Docks | 32 | Stratford and New Town | 187 |
| Redbridge | Loxford | 89 | Church End | 226 |
| Richmond upon Thames | Heathfield | 112 | South Richmond | 408 |
| Southwark | Peckham | 76 | Cathedrals | 482 |
| Sutton | Wandle Valley | 93 | Cheam | 243 |
| Tower Hamlets | Mile End East | 72 | Millwall | 237 |
| Waltham Forest | Cann Hall | 78 | High Street | 181 |
| Wandsworth | Tooting | 141 | Thamesfield | 356 |
| Westminster | Queen's Park | 108 | West End | 1,844 |
| | | | | |
| Inner London | | 58,023 | | |
| Outer London | | 62,598 | | |
| Greater London | | 120,621 | | |
| England and Wales | | 735,184 | | |

*Source: 2001 Census, Commissioned Table C0450*

## Map 325 Number of self-employed people (workplace population) working part-time, 2001

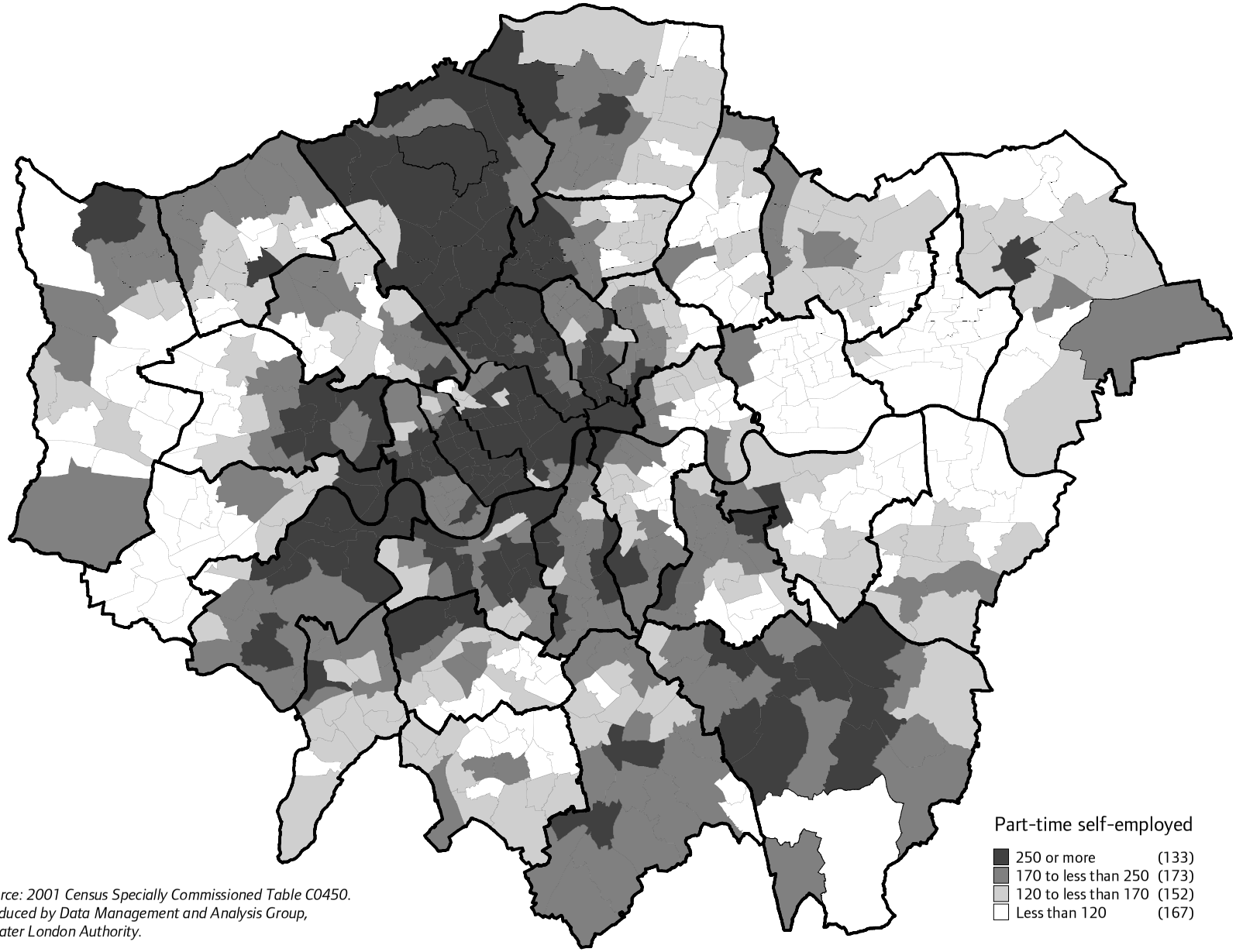


*Source: 2001 Census Specially Commissioned Table C0450. Produced by Data Management and Analysis Group, Greater London Authority.*

**The London Boroughs**

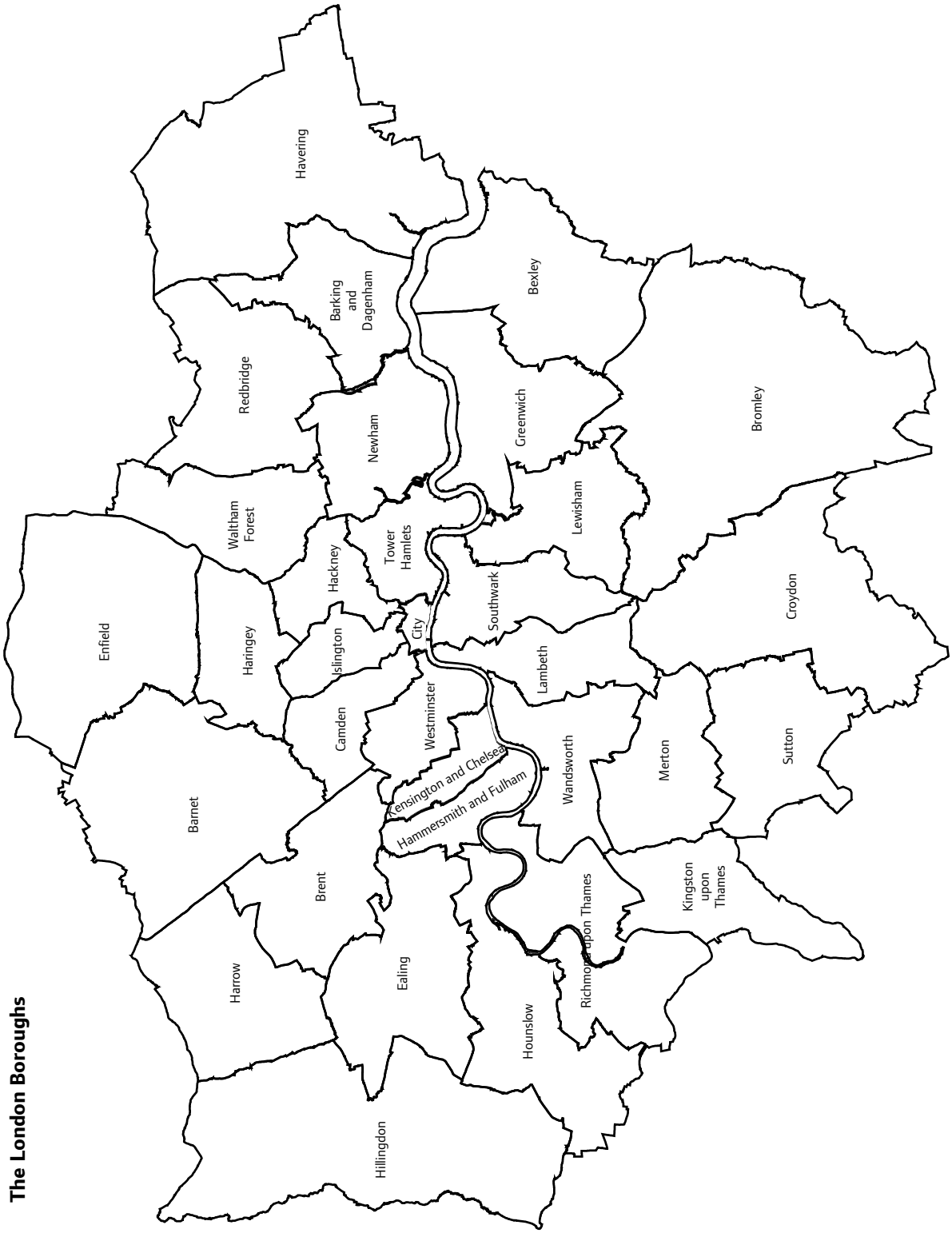

## Regular briefings and data from GLA Data Management and Analysis Group

*Recent DMAG Briefings:*

| | | |
|---|---|---|
| DMAG 2006/1 | Census Information Note 2006-1 | Eileen Howes |
| DMAG 2006/2 | Simpson's diversity indices for wards 1991 and 2001 | Gareth Piggott |
| DMAG 2006/3 | 2001 Census: The health of a diverse population | Gareth Piggott |
| DMAG 2006/4 | London borough residents country of birth | Giorgio Finella |
| DMAG 2006/5 | GLA Resident Labour Force Projections | John Hollis |
| DMAG 2006/6 | Parents and Work in London | Lorna Spence |
| DMAG 2006/7 | Claimant Count Model: Technical Note 2006 | Lorna Spence/Georgia Hay |
| DMAG 2006/8 | Demography Team Workplan 2006-07 | John Hollis |
| DMAG 2006/9 | Benefits Data for London: No. 4: Housing and Council Tax Benefits | Lovedeep Vaid |
| DMAG 2006/10 | Household Representative Rates: Technical Report | Georgia Hay |
| DMAG 2006/11 | Borough and Sub-regional Demographic Profiles, 2006 | Georgia Hay |
| DMAG 2006/12 | Interim Household Projections | John Hollis/Georgia Hay |
| DMAG 2006/13 | Social Exclusion Team Workplan 2006-07 | John Hollis |
| DMAG 2006/14 | Benefits Data for London: No 5 Pension Benefits | Lovedeep Vaid |
| DMAG 2006/15 | Census Information Note 2006-2 | Giorgio Finella |
| DMAG 2006/17 | Sub-Regional Demographic Profiles 2006 | Georgia Hay |
| DMAG 2006/18 | Independence for Statistics | John Hollis |
| DMAG 2006/19 | Child Poverty in London | Lorna Spence (ed) |
| DMAG 2006/20 | Benefits Data for London: 6 Tax Credits | Lovedeep Vaid |
| DMAG 2006/21 | Family and Children's Study 2004 | Lovedeep Vaid |
| DMAG 2006/22 | GLA 2005 Round Interim Ethnic Group Population Projections | Baljit Bains/Edmund Klodawski |
| DMAG 2006/24 | National Insurance Registrations by overseas nationals | Gareth Piggott |
| DMAG 2006/26 | A Profile of Londoners by First Language | Lorna Spence |
| DMAG 2006/27 | 2001 Census Profile: Jewish population of London | Gareth Piggott/Rob Lewis |
| DMAG 2006/28 | Review of the 2001 Census Small Area Microdata | Rachel Leeser / Giorgio Finella |
| DMAG 2006/29 | Children dependent on benefits by Parliamentary Constituencies | Lovedeep Vaid |
| DMAG 2006/30 | Londoners and the labour market: key facts | Lorna Spence |
| DMAG 2006/31 | The Census Language Needs Indicator | Gareth Piggott |
| DMAG 2006/32 | Londoners and the Labour Market: Key Facts | Lorna Spence |
| DMAG 2006/33 | Women and the labour market in London: Key facts | Lorna Spence |
| DMAG 2006/34 | PayCheck 2006: Unequivalised and Equivalised Household Income | Lovedeep Vaid |
| DMAG 2006/35 | Greater London Demographic Review 2005 | Caroline Hall |

| | | |
|---|---|---|
| DMAG 2007-1 | DCLG 2003-based Projections of Households for Greater London | John Hollis |
| DMAG 2007-2 | Claimant count model 2007 | Lorna Spence |

A full list of DMAG Briefings is available to internal customers through the GLA Intranet; otherwise please contact dmag.info@london.gov.uk. A CD containing PDF versions of the Briefings, or hard copies, can be provided.

**Contact details for the Data Management and Analysis Group are as follows:**

**Rob Lewis** (020 7983 4652) is **Head of the Data Management and Analysis Group**. *rob.lewis@london.gov.uk*

**Bill Armstrong** (020 7983 4653) works in the **Census Team** with particular responsibilities for commissioned tables, workplace data and mapping. *bill.armstrong@london.gov.uk*

**Baljit Bains** (020 7983 4613) works in the **Demography Team** and is responsible for ethnic demography, including ethnic group projections. *baljit.bains@london.gov.uk*

**Gareth Baker** (020 7983 4965) is the **GIS Manager**. *gareth.baker@london.gov.uk*

**Shen Cheng** (020 7983 4889) works in the **Education Team** and is responsible for school roll projections. *shen.cheng@london.gov.uk*

**David Ewens** (020 7983 4656) works in the **Education Team** and is responsible for research and data analysis. *david.ewens@london.gov.uk*

**Giorgio Finella** (020 7983 4328) works in the **Census Team**. *giorgio.finella@london.gov.uk*

**Caroline Hall** (020 7983 4347) works in the **Demography Team** and is responsible for ward level projections, the Demography Extranet and borough liaison. *caroline.hall@london.gov.uk*

**John Hollis** (020 7983 4604) is responsible for the work of the **Demography, Education and Social Exclusion Teams**, and particularly for demographic modelling. *john.hollis@london.gov.uk*

**Eileen Howes** (020 7983 4657) is responsible for the work of the **Census, SASPAC and General Statistics Teams** and particularly for census analysis. *eileen.howes@london.gov.uk*

**Ed Klodawski** (020 7983 4694) works in the **Demography Team**. His post is joint with the London Health Observatory and specialises in ethnic and health issues. *edmund.klodawski@london.gov.uk*

**Rachel Leeser** (020 7983 4696) works in the **Social Exclusion Team** with particular responsibilities for surveys, income data and the Social Exclusion Data Users Group. *rachel.leeser@london.gov.uk*

**Alan Lewis** (020 7983 4348) is currently seconded to the **GIS Team** but usually works on the **SASPAC project**. *alan.lewis@london.gov.uk*

**Gareth Piggott** (020 7983 4327) works in the **General Statistics Team**. *gareth.piggott@london.gov.uk*

**Kelly Rump** (020 7983 4655) is DMAG's **Senior Coordinator**. *Kelly.rump@london.gov.uk*

**Lorna Spence** (020 7983 4658) is a member of the **Social Exclusion Team**, with particular responsibilities for labour market data. *lorna.spence@london.gov.uk*

**Lovedeep Vaid** (020 7983 4699) works in the **Social Exclusion Team** with particular responsibilities for benefits, indicators, income data and the Social Exclusion Extranet. *lovedeep.vaid@london.gov.uk*

Please use the above descriptions in deciding whom to contact to assist you with your information needs.