




Z:\198_ABERFELDY_VILLAGE_MASTERPLAN\CAD\DRAWINGS\STAGE 2_PLANNING\UPDATE_JOLLY'S GREEN_MARCH_2022\AVL-LDA-SBX-XX-DR-L-0006_CMP_BLUE.DWG



- LEGEND
- GENERAL
-  OUTLINE PLANNING APPLICATION BOUNDARY
 -  DETAILED PLANNING APPLICATION BOUNDARY
 -  COMMITTED WORKS

PO2	Redline Boundary & Km Rd Update	AH	25/03/22
REV.	DESCRIPTION	APP.	DATE

LDA DESIGN

PROJECT TITLE
**ABERFELDY NEW MASTERPLAN
 STAGE 2 OUTLINE PLANNING APPLICATION**

DRAWING TITLE
**ILLUSTRATIVE COLOUR MASTERPLAN FOR
 SUPPORT (COMMITTED WORKS)**

ISSUED BY	London	T: 020 7467 1470
DATE	Oct '21	DRAWN LS
SCALE	A1 1:1,250	CHECKED BG
STATUS	Planning	APPROVED AH

DWG. NO AVL-LDA-SBX-XX-DR-L-0006

No dimensions are to be scaled from this drawing.
 All dimensions are to be checked on site.
 Area measurements for indicative purposes only.

© LDA Design Consulting Ltd. Quality Assured to BS EN ISO 9001 : 2015
 Sources Ordnance Survey

