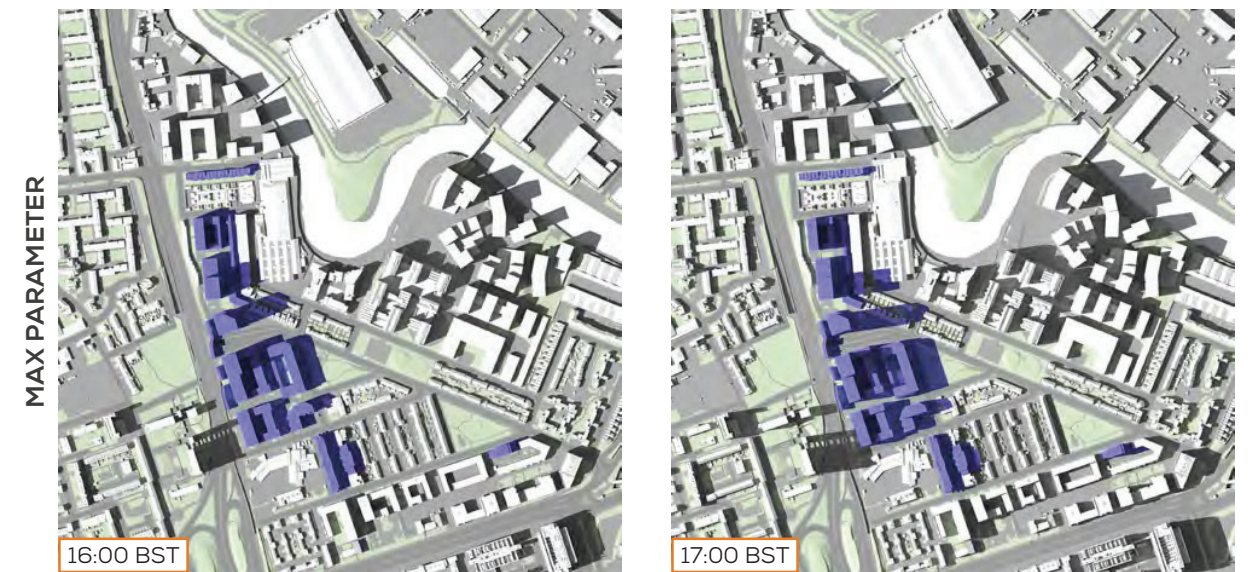
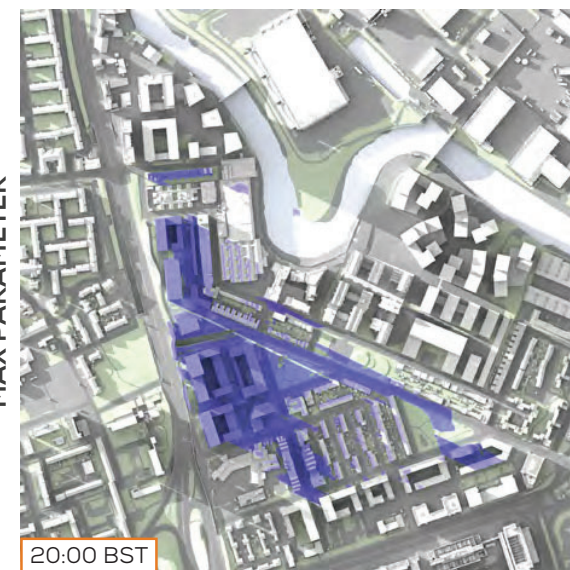
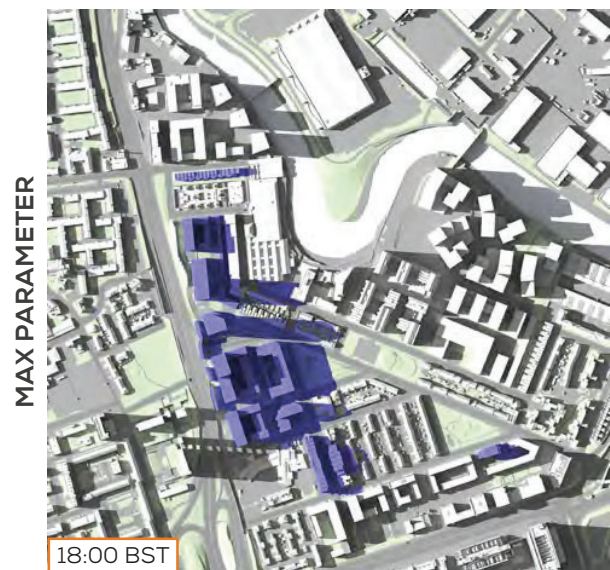


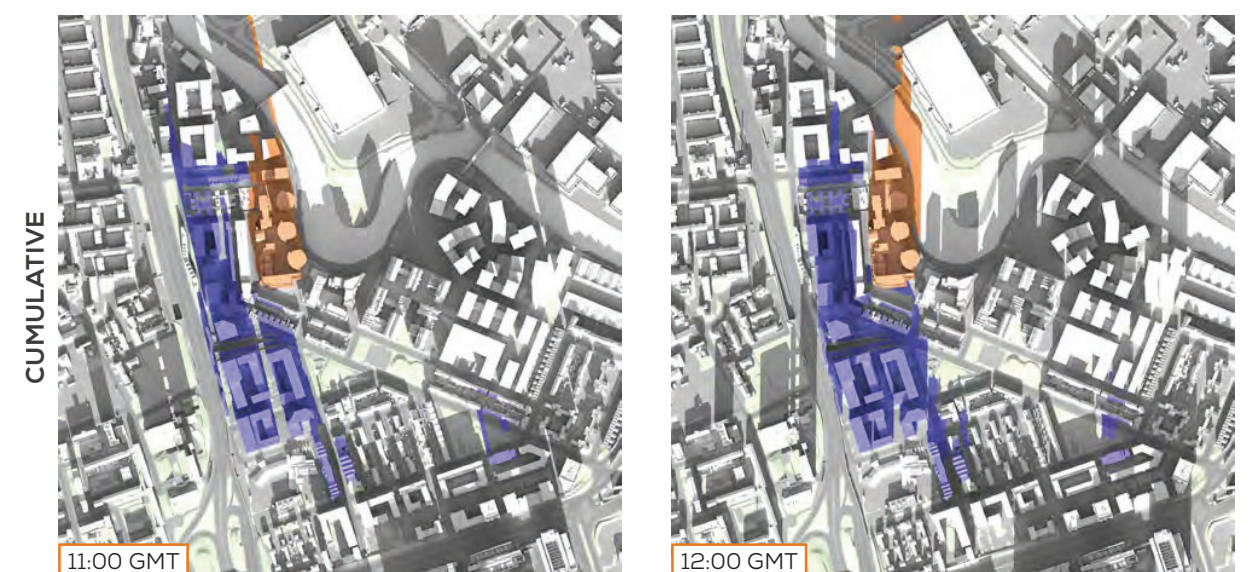
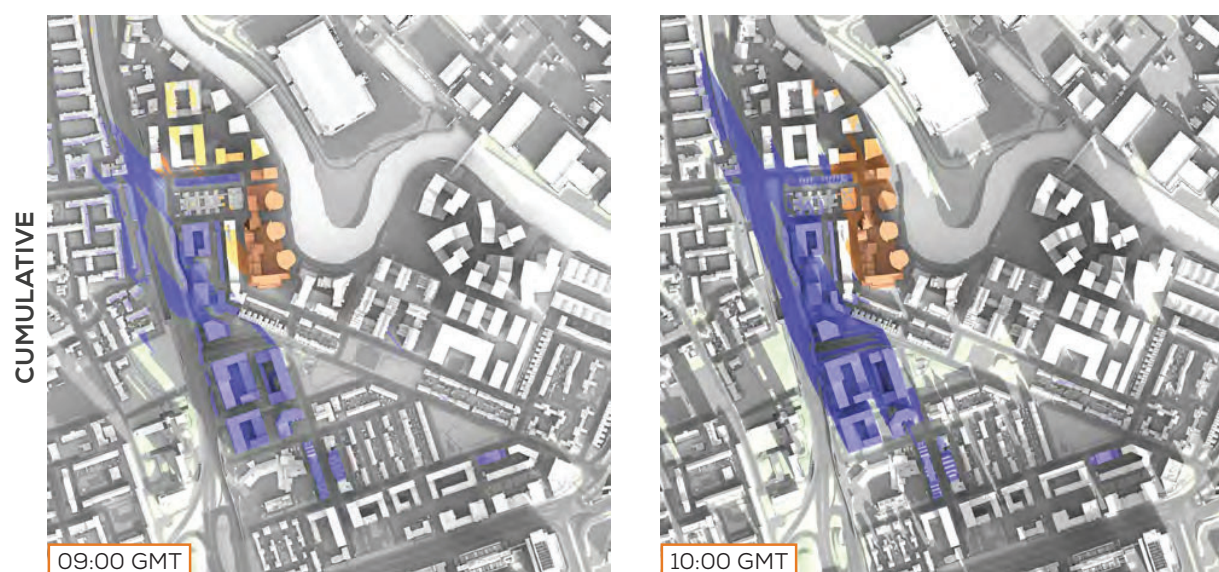
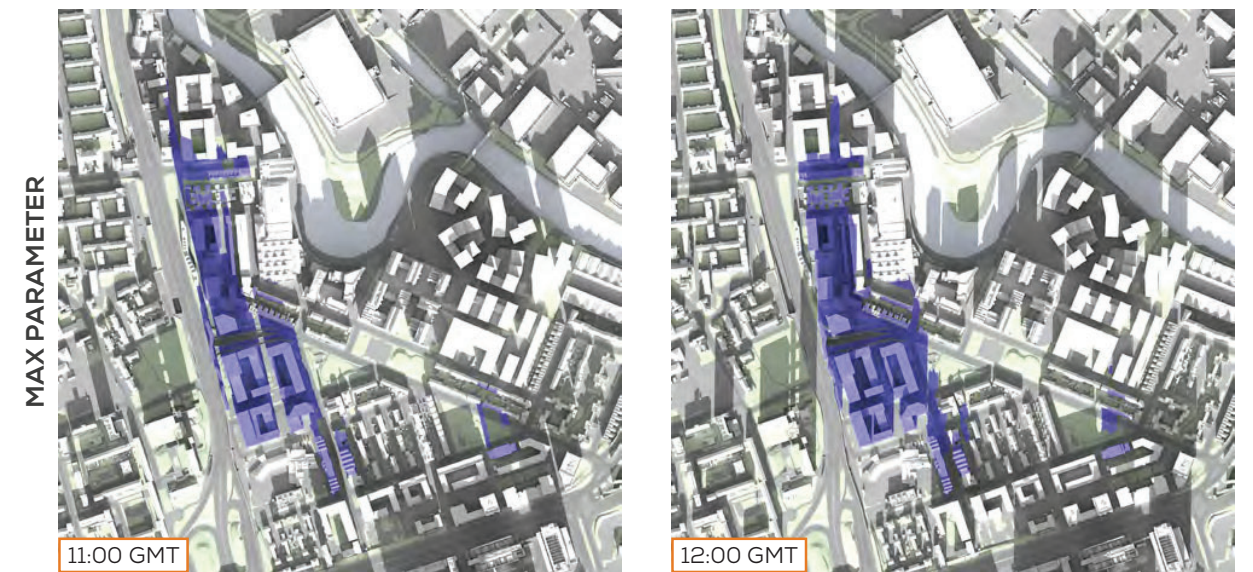
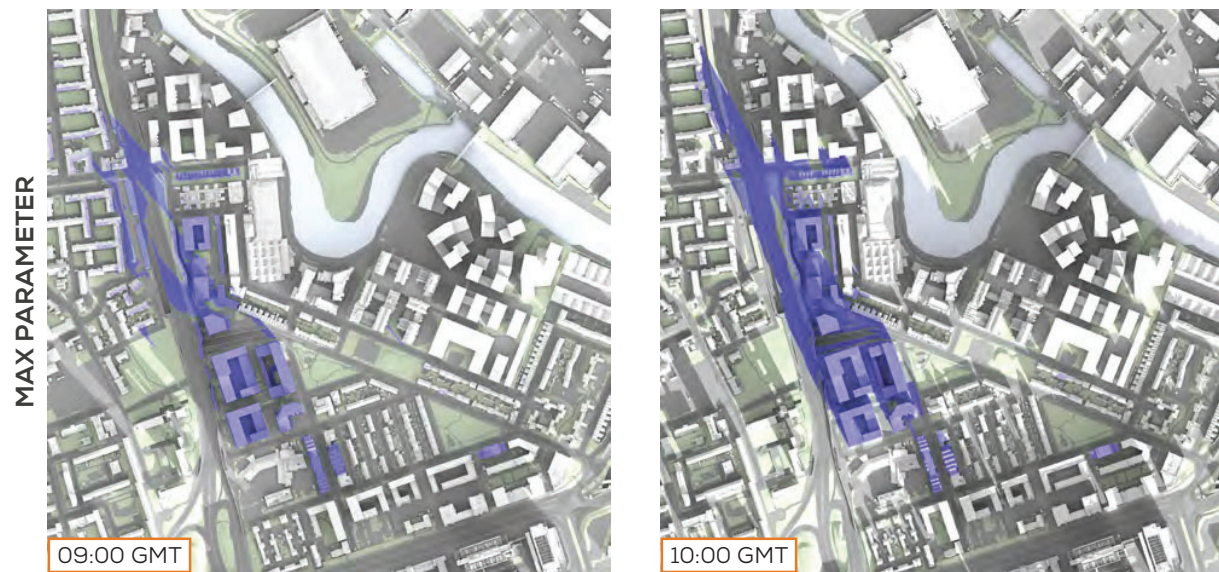
TRANSIENT OVERSHADOWING ASSESSMENT
21ST JUNE (14:00 - 17:00 BST)



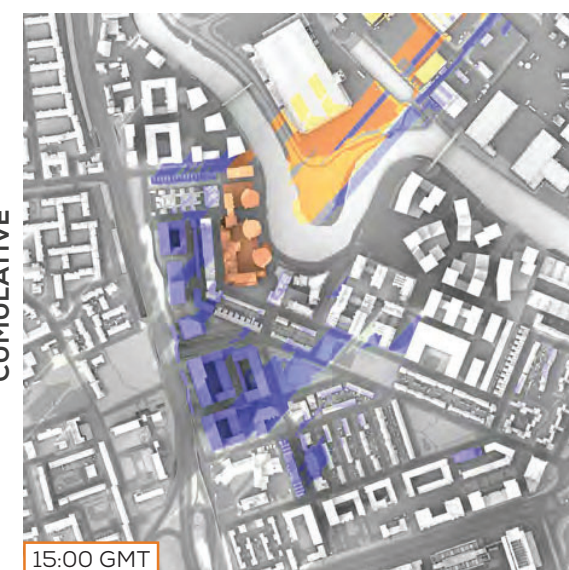
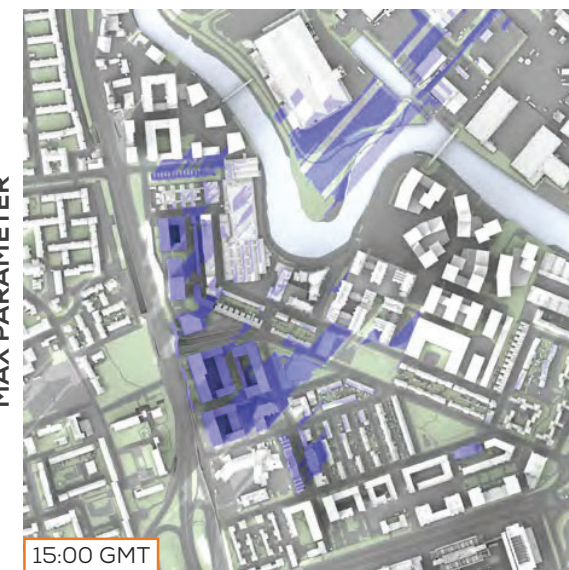
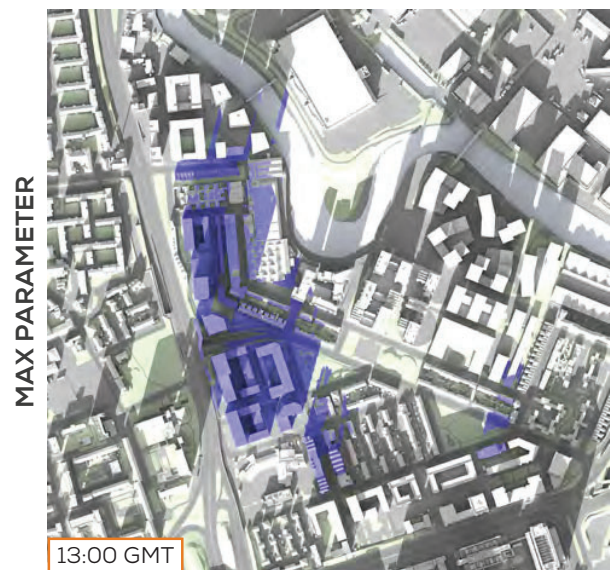
TRANSIENT OVERSHADOWING ASSESSMENT
21ST JUNE (18:00 - 20:00 BST)



TRANSIENT OVERSHADOWING ASSESSMENT
21ST DECEMBER (09:00 - 12:00 GMT)




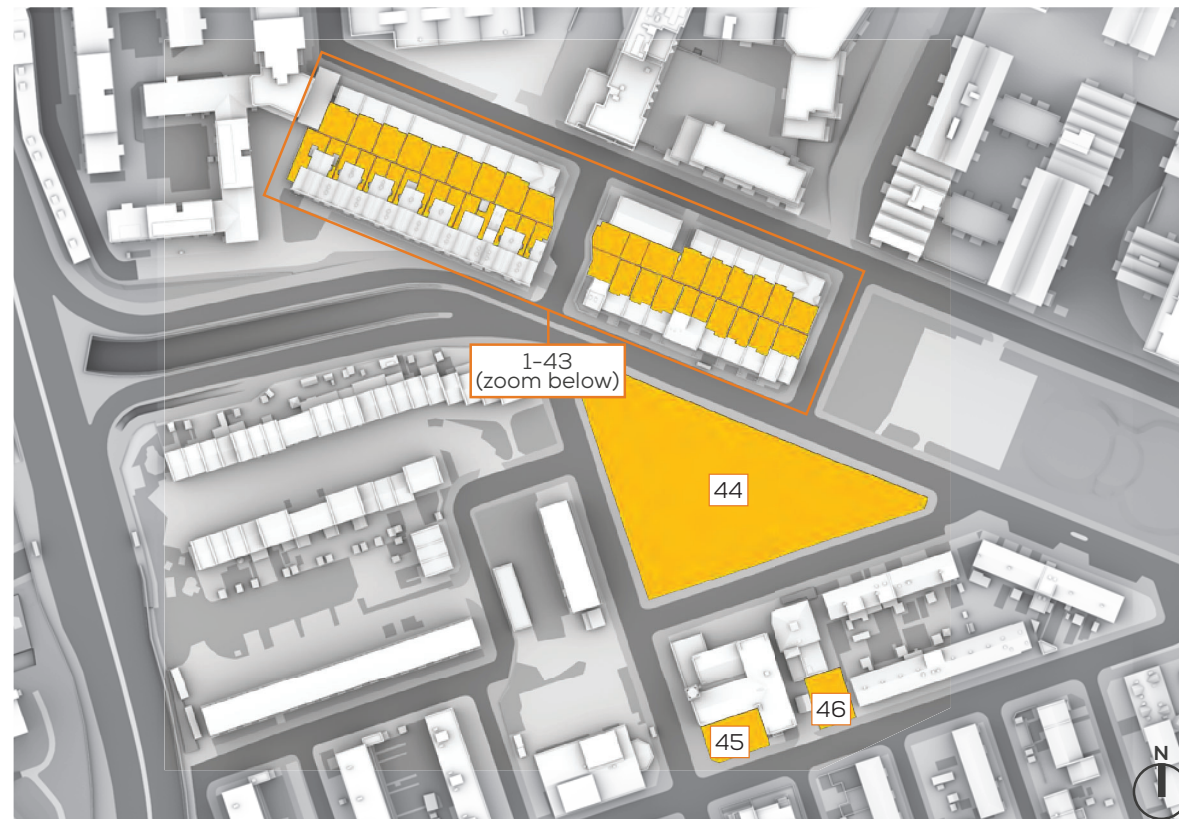
TRANSIENT OVERSHADOWING ASSESSMENT
21ST DECEMBER (13:00 - 15:00 GMT)



ASSESSED AREAS OVERVIEW



ASSESSED AREAS



ASSESSMENT RESULTS

AREA	ADDRESS	% area receiving 2+ hours of direct sunlight on 21st March						
		BASELINE	MAX PARAMETER	LOSS BASELINE v MAX PARAMETER	% LOSS BASELINE v MAX PARAMETER	CUMULATIVE	LOSS BASELINE v CUMULATIVE	% LOSS BASELINE v CUMULATIVE
1	110 Leven Rd	87	77.6	9.4	11%	77.6	9.4	11%
2	112 Leven Rd	86.7	77.7	9	10%	77.7	9	10%
3	114 Leven Rd	87.1	80.1	7	8%	80.1	7	8%
4	116 Leven Rd	86.8	81.4	5.4	6%	81.4	5.4	6%
5	118 Leven Rd	87	82.4	4.6	5%	82.4	4.6	5%
6	120 Leven Rd	87.2	84.1	3.1	4%	84.1	3.1	4%
7	122 Leven Rd	86.8	85.2	1.6	2%	85.2	1.6	2%
8	124 Leven Rd	87	84.6	2.4	3%	84.6	2.4	3%
9	126 Leven Rd	85.1	83.9	1.2	1%	83.9	1.2	1%
10	128 Leven Rd	89.6	85.4	4.2	5%	85.4	4.2	5%
11	130 Leven Rd	88.6	85	3.6	4%	85	3.6	4%
12	132 Leven Rd	89.9	87.9	2	2%	87.9	2	2%
13	134 Leven Rd	89	86.9	2.1	2%	86.9	2.1	2%
14	136 Leven Rd	87	86	1	1%	86	1	1%
15	138 Leven Rd	88	88	0	0%	88	0	0%
16	140 Leven Rd	88.3	88.3	0	0%	88.3	0	0%
17	142 Leven Rd	88	88	0	0%	88	0	0%
18	144 Leven Rd	86.3	86.3	0	0%	86.3	0	0%
19	177 Abbott Rd	65.7	65.7	0	0%	65.7	0	0%
20	179 Abbott Rd	40.4	40.4	0	0%	40.4	0	0%
21	181 Abbott Rd	50.5	50.5	0	0%	50.5	0	0%
22	183 Abbott Rd	54.5	54.5	0	0%	54.5	0	0%
23	185 Abbott Rd	57.9	57.9	0	0%	57.9	0	0%
24	187 Abbott Rd	38.8	38.2	0.6	2%	38.2	0.6	2%
25	189 Abbott Rd	36.9	35.2	1.7	5%	35.2	1.7	5%
26	191 Abbott Rd	46.5	45.7	0.8	2%	45.7	0.8	2%
27	193 Abbott Rd	55.4	55	0.4	1%	55	0.4	1%
28	195 Abbott Rd	71.2	69.1	2.1	3%	69.1	2.1	3%
29	197 Abbott Rd	12.1	8.6	3.5	29%	8.6	3.5	29%
30	199 Abbott Rd	4.3	4.3	0	0%	4.3	0	0%
31	201 Abbott Rd	3	0.7	2.3	77%	0.7	2.3	77%
32	203 Abbott Rd	0	0	0	0%	0	0	0%
33	205 Abbott Rd	3.5	1.4	2.1	60%	1.4	2.1	60%
34	207 Abbott Rd	3.5	3.5	0	0%	3.5	0	0%
35	209 Abbott Rd	5.8	2.9	2.9	50%	2.9	2.9	50%
36	211 Abbott Rd	3.6	3.6	0	0%	3.6	0	0%
37	213 Abbott Rd	7.2	1.8	5.4	75%	1.8	5.4	75%
38	215 Abbott Rd	3.5	3.5	0	0%	3.5	0	0%
39	217 Abbott Rd	5.8	0.7	5.1	88%	0.7	5.1	88%
40	219 Abbott Rd	3.6	3.6	0	0%	3.6	0	0%
41	221 Abbott Rd	5.8	0	5.8	100%	0	5.8	100%
42	223 Abbott Rd	4.4	4.4	0	0%	4.4	0	0%
43	225 Abbott Rd	18.3	8.3	10	55%	8.3	10	55%
44	Aberfeldy Millennium Green	100	100	0	0%	100	0	0%
45	2 St Nicholas Church	100	100	0	0%	100	0	0%
46	2 St Nicholas Church	100	100	0	0%	100	0	0%