
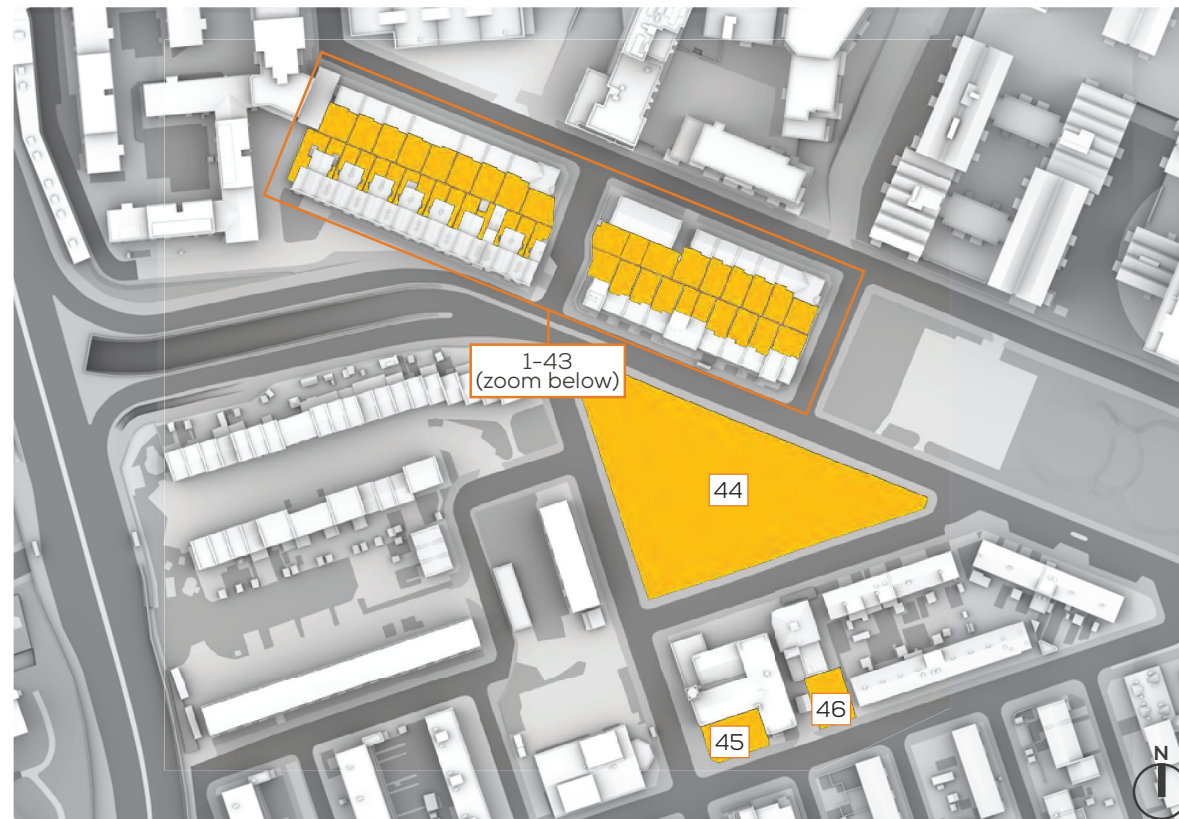


ASSESSED AREAS OVERVIEW



ASSESSED AREAS



ASSESSMENT RESULTS

AREA	ADDRESS	% area receiving 2+ hours of direct sunlight on 21st March						
		BASELINE	CONSENTED	LOSS BASELINE v CONSENTED	% LOSS BASELINE v CONSENTED	MAX PARAMETER	LOSS BASELINE v MAX PARAMETER	% LOSS BASELINE v MAX PARAMETER
1	110 Leven Rd	87	87	0	0%	77.6	9.4	11%
2	112 Leven Rd	86.7	86.7	0	0%	77.7	9	10%
3	114 Leven Rd	87.1	87.1	0	0%	80.1	7	8%
4	116 Leven Rd	86.8	86.8	0	0%	81.4	5.4	6%
5	118 Leven Rd	87	87	0	0%	82.4	4.6	5%
6	120 Leven Rd	87.2	87.2	0	0%	84.1	3.1	4%
7	122 Leven Rd	86.8	86.8	0	0%	85.2	1.6	2%
8	124 Leven Rd	87	87	0	0%	84.6	2.4	3%
9	126 Leven Rd	85.1	85.1	0	0%	83.9	1.2	1%
10	128 Leven Rd	89.6	89.6	0	0%	85.4	4.2	5%
11	130 Leven Rd	88.6	88.6	0	0%	85	3.6	4%
12	132 Leven Rd	89.9	89.9	0	0%	87.9	2	2%
13	134 Leven Rd	89	89	0	0%	86.9	2.1	2%
14	136 Leven Rd	87	87	0	0%	86	1	1%
15	138 Leven Rd	88	88	0	0%	88	0	0%
16	140 Leven Rd	88.3	88.3	0	0%	88.3	0	0%
17	142 Leven Rd	88	88	0	0%	88	0	0%
18	144 Leven Rd	86.3	86.3	0	0%	86.3	0	0%
19	177 Abbott Rd	65.7	65.7	0	0%	65.7	0	0%
20	179 Abbott Rd	40.4	40.4	0	0%	40.4	0	0%
21	181 Abbott Rd	50.5	50.5	0	0%	50.5	0	0%
22	183 Abbott Rd	54.5	54.5	0	0%	54.5	0	0%
23	185 Abbott Rd	57.9	57.9	0	0%	57.9	0	0%
24	187 Abbott Rd	38.8	38.8	0	0%	38.2	0.6	2%
25	189 Abbott Rd	36.9	36.9	0	0%	35.2	1.7	5%
26	191 Abbott Rd	46.5	46.5	0	0%	45.7	0.8	2%
27	193 Abbott Rd	55.4	55.4	0	0%	55	0.4	1%
28	195 Abbott Rd	71.2	71.2	0	0%	69.1	2.1	3%
29	197 Abbott Rd	12.1	12.1	0	0%	8.6	3.5	29%
30	199 Abbott Rd	4.3	4.3	0	0%	4.3	0	0%
31	201 Abbott Rd	3	3	0	0%	0.7	2.3	77%
32	203 Abbott Rd	0	0	0	0%	0	0	0%
33	205 Abbott Rd	3.5	3.5	0	0%	1.4	2.1	60%
34	207 Abbott Rd	3.5	3.5	0	0%	3.5	0	0%
35	209 Abbott Rd	5.8	5.8	0	0%	2.9	2.9	50%
36	211 Abbott Rd	3.6	3.6	0	0%	3.6	0	0%
37	213 Abbott Rd	7.2	7.2	0	0%	1.8	5.4	75%
38	215 Abbott Rd	3.5	3.5	0	0%	3.5	0	0%
39	217 Abbott Rd	5.8	5.8	0	0%	0.7	5.1	88%
40	219 Abbott Rd	3.6	3.6	0	0%	3.6	0	0%
41	221 Abbott Rd	5.8	5.8	0	0%	0	5.8	100%
42	223 Abbott Rd	4.4	4.4	0	0%	4.4	0	0%
43	225 Abbott Rd	18.3	18.3	0	0%	8.3	10	55%
44	Aberfeldy Millennium Green	100	100	0	0%	100	0	0%
45	2 St Nicholas Church	100	100	0	0%	100	0	0%
46	2 St Nicholas Church	100	100	0	0%	100	0	0%

ASSESSED AREAS

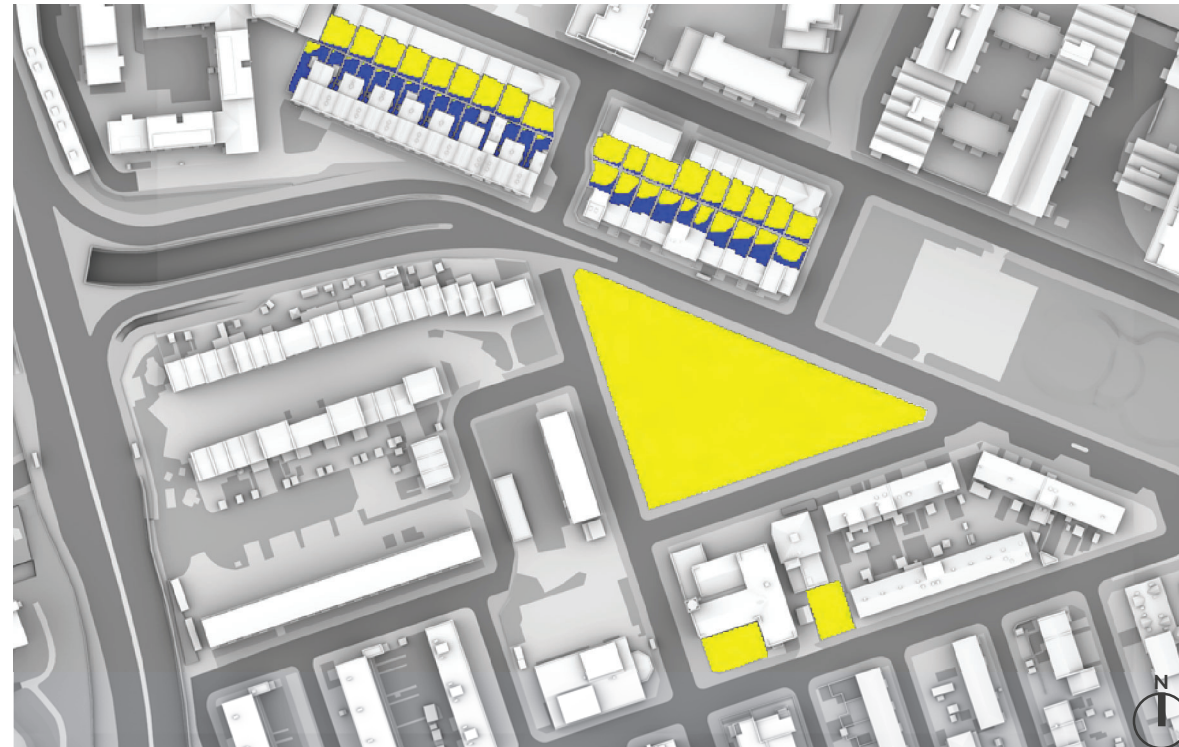


ASSESSMENT RESULTS

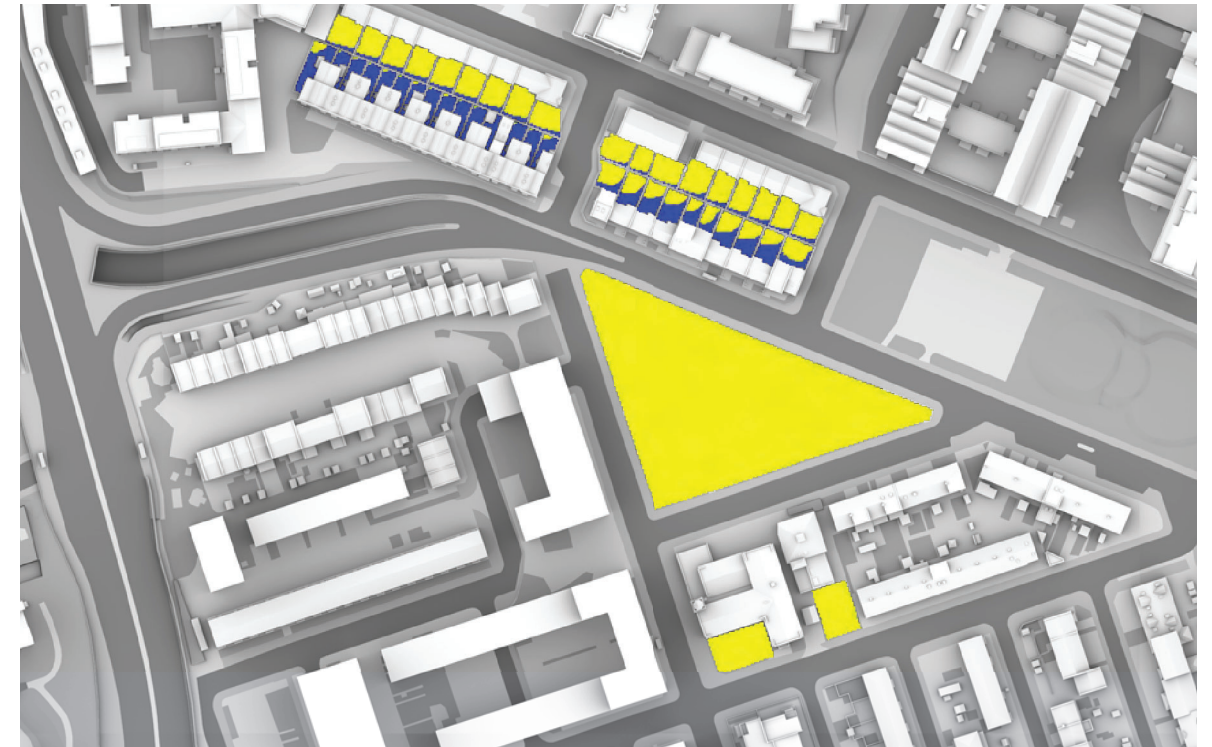
AREA	ADDRESS	% area receiving 2+ hours of direct sunlight on 21st March						
		BASELINE	CONSENTED	LOSS BASELINE v CONSENTED	% LOSS BASELINE v CONSENTED	MAX PARAMETER	LOSS BASELINE v MAX PARAMETER	% LOSS BASELINE v MAX PARAMETER
47	54 Sherman House, Aberfeldy St	37.4	37	0.4	1%	37	0.4	1%
48	54 Sherman House, Aberfeldy St	68.1	49.8	18.3	27%	59	9.1	13%
49	3 Dee St	82.1	0.9	81.2	99%	0	82.1	100%
50	4 Dee St	56.8	13.1	43.7	77%	0	56.8	100%
51	15 Wooster Gardens	49.5	49.5	0	0%	49.5	0	0%
52	13 Wooster Gardens	52.8	52.8	0	0%	52.3	0.5	1%
53	11 Wooster Gardens	51.1	50	1.1	2%	49.5	1.6	3%
54	9 Wooster Gardens	25.4	14.1	11.3	44%	8.8	16.6	65%
55	12 Lansbury Gardens	50.3	50.3	0	0%	50.3	0	0%
56	10 Lansbury Gardens	44	44	0	0%	44	0	0%
57	8 Lansbury Gardens	48.1	48.1	0	0%	48.1	0	0%
58	6 Lansbury Gardens	43.4	43.4	0	0%	43.4	0	0%
59	4 Lansbury Gardens	44.5	44.5	0	0%	44.5	0	0%
60	2 Lansbury Gardens	0	0	0	0%	0	0	0%
61	7 Wooster Gardens	46.3	46.3	0	0%	46.3	0	0%
62	5 Wooster Gardens	48	48	0	0%	48	0	0%
63	3 Wooster Gardens	32.2	32.2	0	0%	32.2	0	0%
64	1 Wooster Gardens	0	0	0	0%	0	0	0%
65	Bromley Hall	88.1	88.1	0	0%	75	13.1	15%
66	Bromley Hall	59.4	59.4	0	0%	59.4	0	0%
67	Bromley Hall	60.6	60.6	0	0%	59.8	0.8	1%
68	Bromley Hall	59.6	59.6	0	0%	58.4	1.2	2%
69	Bromley Hall	64.1	64.1	0	0%	62	2.1	3%
70	Bromley Hall	76.2	76.2	0	0%	76.2	0	0%
71	Bromley Hall	60.2	60.2	0	0%	56.3	3.9	6%
72	Bromley Hall	63.2	63.2	0	0%	43.5	19.7	31%
73	Bromley Hall	35.7	35.7	0	0%	35.7	0	0%
74	Bromley Hall	65.1	65.1	0	0%	47.1	18	28%
75	Bromley Hall	65.8	65.8	0	0%	35.8	30	46%
76	Bromley Hall	74.2	74.2	0	0%	21.3	52.9	71%
77	Bromley Hall	65.2	65.2	0	0%	0	65.2	100%
78	Bromley Hall	65.7	65.7	0	0%	0	65.7	100%

SUN HOURS ON GROUND

OVERSHADOWING ASSESSMENT - BASELINE - AREAS 1-46
SUN HOURS ON GROUND - BRE TEST



OVERSHADOWING ASSESSMENT - CONSENTED - AREAS 1-46
SUN HOURS ON GROUND - BRE TEST



OVERSHADOWING ASSESSMENT - MAX PARAMETER - AREAS 1-46
SUN HOURS ON GROUND - BRE TEST

