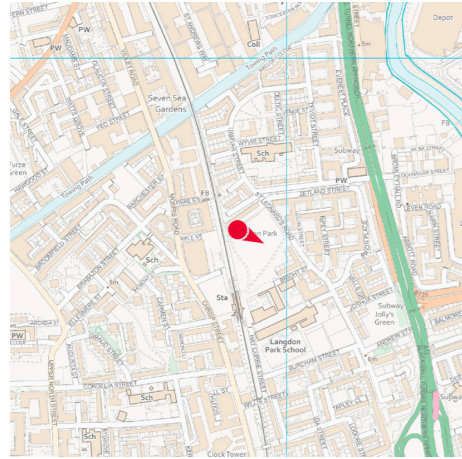


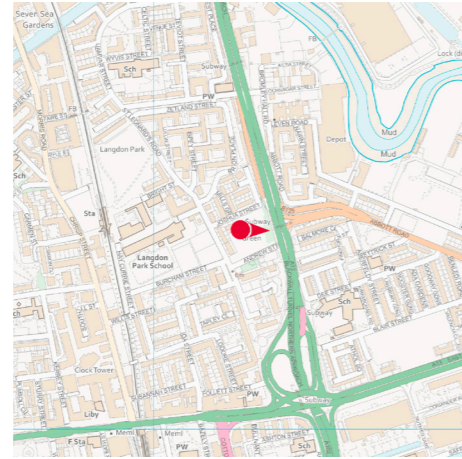
Appendices (continued)

13 | LBTH borough designated view 5: View from Langdon Park to Balfon Tower & Canary Wharf in the background



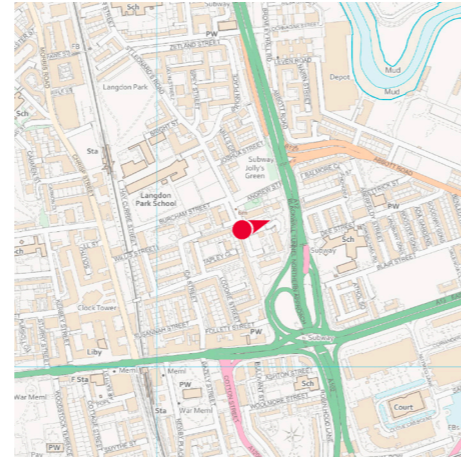
Camera Location
National Grid Reference 537892.7E 181623.8N
Camera height 6.94m AOD
Looking at Centre of Site
Bearing 117.4°, distance 0.9km
Photography Details
Height of camera 1.60m above ground
Date of photograph 12/04/2021
Time of photograph 17:52
Canon EOS 5D Mark IV DSLR
Lens 24mm

14 | Jolly's Green



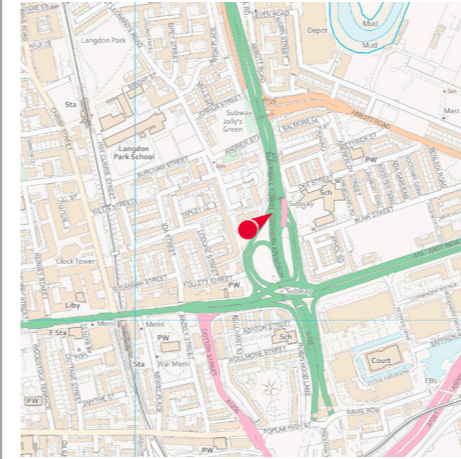
Camera Location
National Grid Reference 538190.2E 181438.3N
Camera height 5.89m AOD
Looking at Centre of Site
Bearing 91.8°, distance 0.6km
Photography Details
Height of camera 1.60m above ground
Date of photograph 12/04/2021
Time of photograph 17:39
Canon EOS 5D Mark IV DSLR
Lens 24mm

15 | St Leonards Road



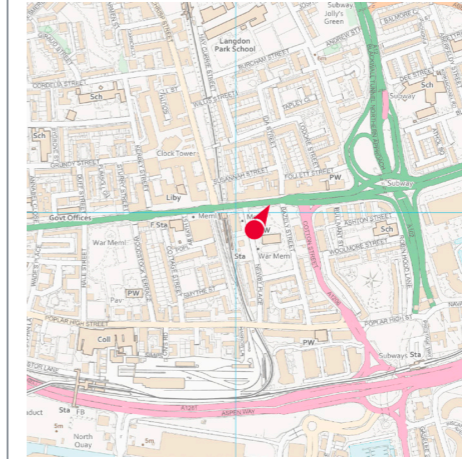
Camera Location
National Grid Reference 538186.7E 181302.1N
Camera height 7.02m AOD
Looking at Centre of Site
Bearing 71.7°, distance 0.6km
Photography Details
Height of camera 1.60m above ground
Date of photograph 29/03/2021
Time of photograph 17:17
Canon EOS 5D Mark IV DSLR
Lens 24mm

16 | Pedestrian path from A102 / St Leonards Road



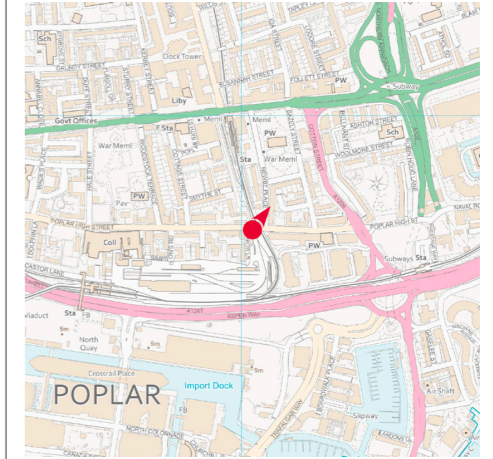
Camera Location
National Grid Reference 538247.8E 181199.3N
Camera height 5.65m AOD
Looking at Centre of Site
Bearing 55.8°, distance 0.5km
Photography Details
Height of camera 1.60m above ground
Date of photograph 11/04/2021
Time of photograph 15:07
Canon EOS 5D Mark IV DSLR
Lens 24mm

17 | All Saints Churchyard, inside west entrance gates



Camera Location
National Grid Reference 538040.3E 180962.4N
Camera height 7.50m AOD
Looking at Centre of Site
Bearing 31.7°, distance 0.8km
Photography Details
Height of camera 1.60m above ground
Date of photograph 12/04/2021
Time of photograph 17:25
Canon EOS 5D Mark IV DSLR
Lens 24mm

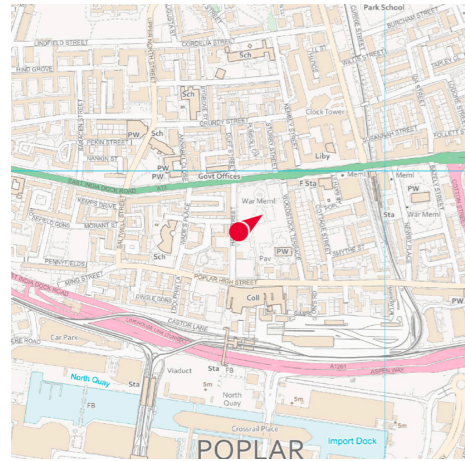
18 | Poplar High Street, bridge over railway tracks



Camera Location
National Grid Reference 538023.5E 180749.3N
Camera height 7.95m AOD
Looking at Centre of Site
Bearing 37.3°, distance 0.9km
Photography Details
Height of camera 1.60m above ground
Date of photograph 29/03/2021
Time of photograph 14:03
Canon EOS 5D Mark IV DSLR
Lens 24mm


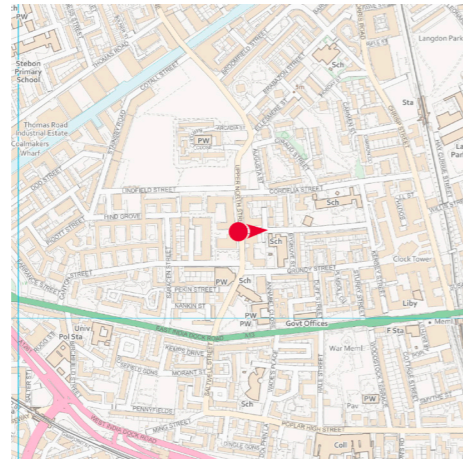
Appendices (continued)

19 | Poplar Recreation Ground



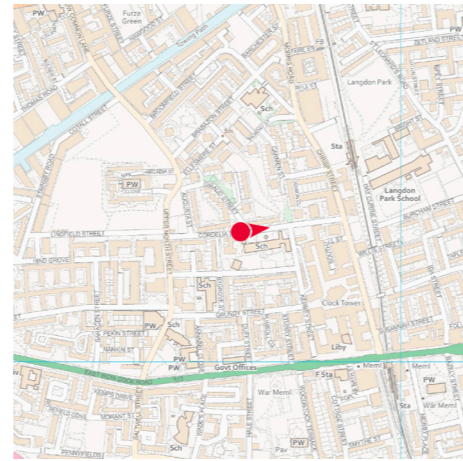
Camera Location
 National Grid Reference 537678.3E 180866.5N
 Camera height 7.22m AOD
 Looking at Centre of Site
 Bearing 54.5°, distance 1.2km
Photography Details
 Height of camera 1.60m above ground
 Date of photograph 14/04/2021
 Time of photograph 12:17
 Canon EOS 5D Mark IV DSLR
 Lens 24mm

20 | Upper North Street



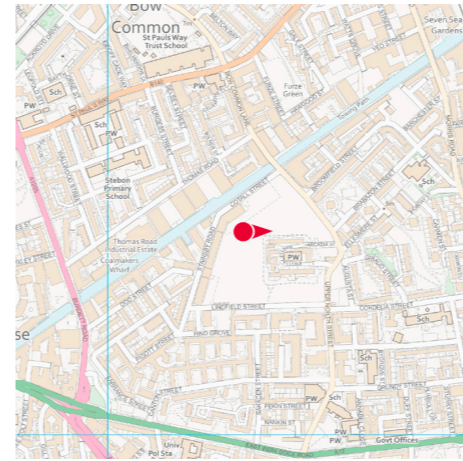
Camera Location
 National Grid Reference 537484.6E 181190.4N
 Camera height 6.81m AOD
 Looking at Centre of Site
 Bearing 86.7°, distance 1.3km
Photography Details
 Height of camera 1.60m above ground
 Date of photograph 29/03/2021
 Time of photograph 16:38
 Canon EOS 5D Mark IV DSLR
 Lens 24mm

21 | Cordelia Street



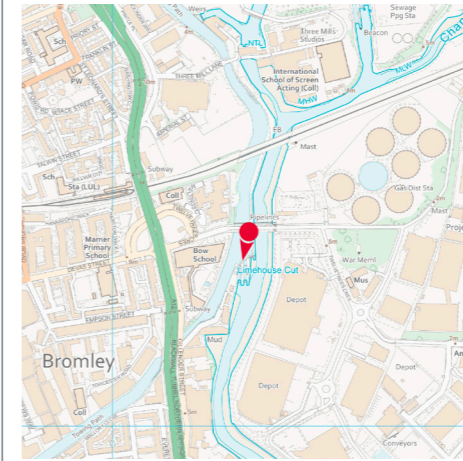
Camera Location
 National Grid Reference 537646.5E 181286.5N
 Camera height 5.37m AOD
 Looking at Centre of Site
 Bearing 81.8°, distance 1.1km
Photography Details
 Height of camera 1.60m above ground
 Date of photograph 29/03/2021
 Time of photograph 16:25
 Canon EOS 5D Mark IV DSLR
 Lens 24mm

22 | Bartlett Park




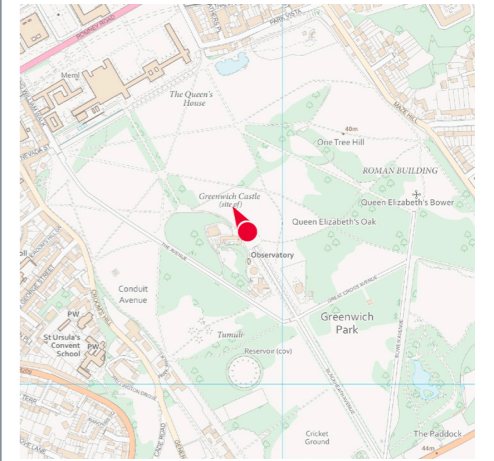
Camera Location
 National Grid Reference 537298.2E 181446.6N
 Camera height 7.16m AOD
 Looking at Centre of Site
 Bearing 88.7°, distance 1.5km
Photography Details
 Height of camera 1.60m above ground
 Date of photograph 24/04/2021
 Time of photograph 17:35
 Canon EOS 5D Mark IV DSLR
 Lens 24mm

23 | Twelvrees Crescent, bridge over River Lea and Bow Creek



Camera Location
 National Grid Reference 538299.6E 182428.2N
 Camera height 12.23m AOD
 Looking at Centre of Site
 Bearing 192.3°, distance 1.2km
Photography Details
 Height of camera 1.60m above ground
 Date of photograph 30/03/2021
 Time of photograph 07:51
 Canon EOS 5D Mark IV DSLR
 Lens 24mm

24 | LVMF 5A.1 — Greenwich park: the General Wolfe statue — at the orientation board



Camera Location
 National Grid Reference 538922.5E 177335.2N
 Camera height 48.17m AOD
 Looking at Centre of Site
 Bearing 329.6°, distance 4.0km
Photography Details
 Height of camera 1.60m above ground
 Date of photograph 25/03/2021
 Time of photograph 08:46
 Canon EOS 5D Mark IV DSLR
 Lens 24mm