



Photo 09: Wheeled waste bins at junction of Aberfeldy Road and Dee Street



Photo 10: Aberfeldy Neighbourhood Centre



Photo 11: Park associated with Aberfeldy Neighbourhood Centre



Plate 12: Gardens in the development between Dee Street and Etrick Street



Photo 13: Wheeled general waste bins on Cullen Street



Photo 14: Flats off Findhorn Street



Photo 15: Residential Properties along Balmore Close



Photo 16: Play parks at the end of Balmore Close



Photo 17: Row of domestic garages off Ettrick Street



Photo 18: Four storey flats of the development between Abbot Road and Nairn Street



Photo 19: Soft landscaping and parking within the site between Abbot Road and Nairn Street



Photo 20: Poplar Works small commercial units



Photo 21: Lochnager Road



Appendix C

Database information

Envirocheck[®] Report:

Datasheet

Order Details:

Order Number:
275057609_1_1

Customer Reference:
216161

National Grid Reference:
538470, 181440

Slice:
A

Site Area (Ha):
8.99

Search Buffer (m):
1000

Site Details:

Aberfeldy Village
Aberfeldy Street
LONDON
E14 0NU

Client Details:

Mr G Chapman
RPS Consulting Services Ltd
260 Park Avenue
Aztec West
Almondsbury
Bristol
BS32 4SY



Contents

Report Section	Page Number
Summary	-
Agency & Hydrological	1
Waste	58
Hazardous Substances	75
Geological	77
Industrial Land Use	85
Sensitive Land Use	158
Data Currency	159
Data Suppliers	167
Useful Contacts	168

Introduction

The Environment Act 1995 has made site sensitivity a key issue, as the legislation pays as much attention to the pathways by which contamination could spread, and to the vulnerable targets of contamination, as it does the potential sources of contamination. For this reason, Landmark's Site Sensitivity maps and Datasheet(s) place great emphasis on statutory data provided by the Environment Agency/Natural Resources Wales and the Scottish Environment Protection Agency; it also incorporates data from Natural England (and the Scottish and Welsh equivalents) and Local Authorities; and highlights hydrogeological features required by environmental and geotechnical consultants. It does not include any information concerning past uses of land. The datasheet is produced by querying the Landmark database to a distance defined by the client from a site boundary provided by the client. In this datasheet the National Grid References (NGRs) are rounded to the nearest 10m in accordance with Landmark's agreements with a number of Data Suppliers.

Copyright Notice

© Landmark Information Group Limited 2021. The Copyright on the information and data and its format as contained in this Envirocheck® Report ("Report") is the property of Landmark Information Group Limited ("Landmark") and several other Data Providers, including (but not limited to) Ordnance Survey, British Geological Survey, the Environment Agency/Natural Resources Wales and Natural England, and must not be reproduced in whole or in part by photocopying or any other method. The Report is supplied under Landmark's Terms and Conditions accepted by the Customer. A copy of Landmark's Terms and Conditions can be found with the Index Map for this report. Additional copies of the Report may be obtained from Landmark, subject to Landmark's charges in force from time to time. The Copyright, design rights and any other intellectual rights shall remain the exclusive property of Landmark and /or other Data providers, whose Copyright material has been included in this Report. © Environment Agency & United Kingdom Research and Innovation 2021. © Natural Resources Wales & United Kingdom Research and Innovation 2021.

Natural England Copyright Notice

Site of Special Scientific Interest, National Nature Reserve, Ramsar, Special Protection Area, Special Conservation Area, Marine Nature Reserve data (derived from Ordnance Survey 1:10000 raster) is provided by, and used with the permission of, Natural England who retain the copyright and Intellectual Property Rights for the data.

Scottish Natural Heritage Copyright

Contains SNH information licensed under the Open Government Licence v3.0.

Ove Arup Copyright Notice

The Mining Instability data was obtained on licence from Ove Arup & Partners Limited (for further information, contact mining.review@arup.com). No reproduction or further use of such Data is to be made without the prior written consent of Ove Arup & Partners Limited. The supplied Mining Instability data is derived from publicly available records and other third party sources and neither Ove Arup & Partners nor Landmark warrant the accuracy or completeness of such information or data.

Stantec Copyright Notice

The cavity data presented has been extracted from the PBA (now Stantec UK Ltd) enhanced version of the original DEFRA national cavity databases. Stantec UK Ltd retain the copyright & intellectual property rights in the data. Whilst all reasonable efforts are made to check that the information contained in the cavity databases is accurate we do not warrant that the data is complete or error free. The information is based upon our own researches and those collated from a number of external sources and is continually being augmented and updated by Stantec UK Ltd. In no event shall Stantec UK Ltd or Landmark be liable for any loss or damage including, without limitation, indirect or consequential loss or damage arising from the use of this data.

Radon Potential dataset Copyright Notice

Information supplied from a joint dataset compiled by The British Geological Survey and Public Health England.

Natural Resources Wales Copyright Notice

Contains Natural Resources Wales information © Natural Resources Wales and Database Right. All rights Reserved. Contains Ordnance Survey Data. Ordnance Survey Licence number 100019741. Crown Copyright and Database Right. Contains Natural Resources Wales information © Natural Resources Wales and Database Right. All rights Reserved. Some features of this information are based on digital spatial data licensed from the Centre for Ecology & Hydrology © NERC (CEH). Defra, Met Office and DARD Rivers Agency © Crown copyright. © Cranfield University. © James Hutton Institute. Contains OS data © Crown copyright and database right 2021. Land & Property Services © Crown copyright and database right.

Report Version v53.0



Summary

Data Type	Page Number	On Site	0 to 250m	251 to 500m	501 to 1000m (*up to 2000m)
Agency & Hydrological					
BGS Groundwater Flooding Susceptibility	pg 1	Yes	Yes	Yes	n/a
Contaminated Land Register Entries and Notices					
Discharge Consents	pg 3			14	14
Prosecutions Relating to Controlled Waters			n/a	n/a	n/a
Enforcement and Prohibition Notices					
Integrated Pollution Controls					
Integrated Pollution Prevention And Control	pg 10		2		4
Local Authority Integrated Pollution Prevention And Control	pg 11		1		
Local Authority Pollution Prevention and Controls	pg 11		3	7	12
Local Authority Pollution Prevention and Control Enforcements	pg 14			1	
Nearest Surface Water Feature	pg 14		Yes		
Pollution Incidents to Controlled Waters	pg 14		5	18	12
Prosecutions Relating to Authorised Processes					
Registered Radioactive Substances	pg 20				6
River Quality	pg 21	1			
River Quality Biology Sampling Points					
River Quality Chemistry Sampling Points	pg 22			1	
Substantiated Pollution Incident Register	pg 22		7	3	5
Water Abstractions	pg 25		1	4	12 (*68)
Water Industry Act Referrals	pg 46				2
Groundwater Vulnerability Map	pg 46	Yes	n/a	n/a	n/a
Groundwater Vulnerability - Soluble Rock Risk			n/a	n/a	n/a
Groundwater Vulnerability - Local Information			n/a	n/a	n/a
Bedrock Aquifer Designations	pg 46	Yes	n/a	n/a	n/a
Superficial Aquifer Designations	pg 47	Yes	n/a	n/a	n/a
Source Protection Zones					
Extreme Flooding from Rivers or Sea without Defences	pg 47	Yes	Yes	n/a	n/a
Flooding from Rivers or Sea without Defences	pg 50	Yes	Yes	n/a	n/a
Areas Benefiting from Flood Defences	pg 52	Yes	Yes	n/a	n/a
Flood Water Storage Areas				n/a	n/a
Flood Defences	pg 53		Yes	n/a	n/a
OS Water Network Lines	pg 53		1	10	26



Summary

Data Type	Page Number	On Site	0 to 250m	251 to 500m	501 to 1000m (*up to 2000m)
Waste					
BGS Recorded Landfill Sites					
Historical Landfill Sites	pg 58		2	1	1
Integrated Pollution Control Registered Waste Sites					
Licensed Waste Management Facilities (Landfill Boundaries)					
Licensed Waste Management Facilities (Locations)	pg 58		4	4	8
Local Authority Landfill Coverage		1	n/a	n/a	n/a
Local Authority Recorded Landfill Sites	pg 62		1	1	1
Potentially Infilled Land (Non-Water)	pg 62			1	1
Potentially Infilled Land (Water)	pg 62	6	4	4	25
Registered Landfill Sites					
Registered Waste Transfer Sites	pg 65		7	3	13
Registered Waste Treatment or Disposal Sites	pg 73			2	
Hazardous Substances					
Control of Major Accident Hazards Sites (COMAH)	pg 75		2	1	3
Explosive Sites	pg 75				1
Notification of Installations Handling Hazardous Substances (NIHHS)	pg 75		2	1	2
Planning Hazardous Substance Consents	pg 76		2		4
Planning Hazardous Substance Enforcements					



Summary

Data Type	Page Number	On Site	0 to 250m	251 to 500m	501 to 1000m (*up to 2000m)
Geological					
BGS 1:625,000 Solid Geology	pg 77	Yes	n/a	n/a	n/a
BGS Estimated Soil Chemistry					
BGS Recorded Mineral Sites	pg 77			1	
BGS Urban Soil Chemistry	pg 77		Yes	Yes	Yes
BGS Urban Soil Chemistry Averages	pg 81	Yes			
CBSCB Compensation District			n/a	n/a	n/a
Coal Mining Affected Areas			n/a	n/a	n/a
Mining Instability			n/a	n/a	n/a
Man-Made Mining Cavities					
Natural Cavities	pg 81				6
Non Coal Mining Areas of Great Britain				n/a	n/a
Potential for Collapsible Ground Stability Hazards	pg 82	Yes		n/a	n/a
Potential for Compressible Ground Stability Hazards	pg 82	Yes	Yes	n/a	n/a
Potential for Ground Dissolution Stability Hazards				n/a	n/a
Potential for Landslide Ground Stability Hazards	pg 82	Yes	Yes	n/a	n/a
Potential for Running Sand Ground Stability Hazards	pg 83	Yes	Yes	n/a	n/a
Potential for Shrinking or Swelling Clay Ground Stability Hazards	pg 83	Yes	Yes	n/a	n/a
Radon Potential - Radon Affected Areas			n/a	n/a	n/a
Radon Potential - Radon Protection Measures			n/a	n/a	n/a
Industrial Land Use					
Contemporary Trade Directory Entries	pg 85	4	43	96	325
Fuel Station Entries	pg 124		1	2	3
Points of Interest - Commercial Services	pg 124		6	26	86
Points of Interest - Education and Health	pg 134				1
Points of Interest - Manufacturing and Production	pg 134		7	36	92
Points of Interest - Public Infrastructure	pg 146		3	20	22
Points of Interest - Recreational and Environmental	pg 149	2	4	14	49
Gas Pipelines					
Underground Electrical Cables	pg 155			9	15



Summary

Data Type	Page Number	On Site	0 to 250m	251 to 500m	501 to 1000m (*up to 2000m)
Sensitive Land Use					
Ancient Woodland					
Areas of Adopted Green Belt					
Areas of Unadopted Green Belt					
Areas of Outstanding Natural Beauty					
Environmentally Sensitive Areas					
Forest Parks					
Local Nature Reserves					
Marine Nature Reserves					
National Nature Reserves					
National Parks					
Nitrate Sensitive Areas					
Nitrate Vulnerable Zones	pg 158		1		
Ramsar Sites					
Sites of Special Scientific Interest					
Special Areas of Conservation					
Special Protection Areas					
World Heritage Sites					



Agency & Hydrological

Map ID	Details	Quadrant Reference (Compass Direction)	Estimated Distance From Site	Contact	NGR
	BGS Groundwater Flooding Susceptibility Flooding Type: Potential for Groundwater Flooding to Occur at Surface	A6NE (W)	0	1	538350 181445
	BGS Groundwater Flooding Susceptibility Flooding Type: Potential for Groundwater Flooding to Occur at Surface	A10SE (NE)	13	1	538500 181500
	BGS Groundwater Flooding Susceptibility Flooding Type: Potential for Groundwater Flooding of Property Situated Below Ground Level	A7NW (E)	47	1	538700 181450
	BGS Groundwater Flooding Susceptibility Flooding Type: Potential for Groundwater Flooding of Property Situated Below Ground Level	A6NE (SW)	65	1	538250 181250
	BGS Groundwater Flooding Susceptibility Flooding Type: Potential for Groundwater Flooding of Property Situated Below Ground Level	A6NE (W)	80	1	538200 181445
	BGS Groundwater Flooding Susceptibility Flooding Type: Potential for Groundwater Flooding to Occur at Surface	A10SW (NW)	87	1	538150 181700
	BGS Groundwater Flooding Susceptibility Flooding Type: Potential for Groundwater Flooding of Property Situated Below Ground Level	A6NE (SW)	111	1	538250 181150
	BGS Groundwater Flooding Susceptibility Flooding Type: Potential for Groundwater Flooding of Property Situated Below Ground Level	A11SW (NE)	117	1	538550 181600
	BGS Groundwater Flooding Susceptibility Flooding Type: Potential for Groundwater Flooding of Property Situated Below Ground Level	A7NW (SE)	132	1	538800 181150
	BGS Groundwater Flooding Susceptibility Flooding Type: Potential for Groundwater Flooding of Property Situated Below Ground Level	A10SE (N)	146	1	538500 181800
	BGS Groundwater Flooding Susceptibility Flooding Type: Potential for Groundwater Flooding of Property Situated Below Ground Level	A7SW (SE)	167	1	538650 181100
	BGS Groundwater Flooding Susceptibility Flooding Type: Potential for Groundwater Flooding of Property Situated Below Ground Level	A6SE (S)	168	1	538500 181050
	BGS Groundwater Flooding Susceptibility Flooding Type: Potential for Groundwater Flooding of Property Situated Below Ground Level	A7SW (SE)	179	1	538800 181100
	BGS Groundwater Flooding Susceptibility Flooding Type: Potential for Groundwater Flooding of Property Situated Below Ground Level	A7SW (SE)	195	1	538850 181100
	BGS Groundwater Flooding Susceptibility Flooding Type: Potential for Groundwater Flooding of Property Situated Below Ground Level	A11SW (NE)	226	1	538600 181700
	BGS Groundwater Flooding Susceptibility Flooding Type: Potential for Groundwater Flooding of Property Situated Below Ground Level	A10NW (NW)	236	1	538150 181950
	BGS Groundwater Flooding Susceptibility Flooding Type: Potential for Groundwater Flooding of Property Situated Below Ground Level	A7SW (S)	248	1	538600 181000
	BGS Groundwater Flooding Susceptibility Flooding Type: Potential for Groundwater Flooding of Property Situated Below Ground Level	A7SW (SE)	275	1	538800 181000
	BGS Groundwater Flooding Susceptibility Flooding Type: Potential for Groundwater Flooding of Property Situated Below Ground Level	A10NE (N)	304	1	538474 182050
	BGS Groundwater Flooding Susceptibility Flooding Type: Potential for Groundwater Flooding of Property Situated Below Ground Level	A7SE (SE)	306	1	538900 181000
	BGS Groundwater Flooding Susceptibility Flooding Type: Potential for Groundwater Flooding to Occur at Surface	A6SE (S)	332	1	538450 180850
	BGS Groundwater Flooding Susceptibility Flooding Type: Potential for Groundwater Flooding to Occur at Surface	A6NW (W)	336	1	537900 181450



Agency & Hydrological

Map ID	Details	Quadrant Reference (Compass Direction)	Estimated Distance From Site	Contact	NGR
	BGS Groundwater Flooding Susceptibility Flooding Type: Potential for Groundwater Flooding to Occur at Surface	A6NW (W)	353	1	537950 181350
	BGS Groundwater Flooding Susceptibility Flooding Type: Potential for Groundwater Flooding to Occur at Surface	A10NW (NW)	363	1	538000 182000
	BGS Groundwater Flooding Susceptibility Flooding Type: Potential for Groundwater Flooding to Occur at Surface	A10NW (NW)	367	1	537950 181950
	BGS Groundwater Flooding Susceptibility Flooding Type: Potential for Groundwater Flooding of Property Situated Below Ground Level	A10NW (NW)	372	1	538050 182050
	BGS Groundwater Flooding Susceptibility Flooding Type: Potential for Groundwater Flooding to Occur at Surface	A11SW (NE)	372	1	538850 181750
	BGS Groundwater Flooding Susceptibility Flooding Type: Potential for Groundwater Flooding of Property Situated Below Ground Level	A7SW (SE)	373	1	538800 180900
	BGS Groundwater Flooding Susceptibility Flooding Type: Potential for Groundwater Flooding to Occur at Surface	A6SW (SW)	380	1	538000 181050
	BGS Groundwater Flooding Susceptibility Flooding Type: Potential for Groundwater Flooding of Property Situated Below Ground Level	A10SW (W)	381	1	537850 181700
	BGS Groundwater Flooding Susceptibility Flooding Type: Potential for Groundwater Flooding to Occur at Surface	A6SE (S)	394	1	538250 180800
	BGS Groundwater Flooding Susceptibility Flooding Type: Potential for Groundwater Flooding of Property Situated Below Ground Level	A7SE (SE)	396	1	539000 180950
	BGS Groundwater Flooding Susceptibility Flooding Type: Potential for Groundwater Flooding of Property Situated Below Ground Level	A7SW (SE)	417	1	538850 180850
	BGS Groundwater Flooding Susceptibility Flooding Type: Potential for Groundwater Flooding of Property Situated Below Ground Level	A14SW (NW)	426	1	538150 182150
	BGS Groundwater Flooding Susceptibility Flooding Type: Potential for Groundwater Flooding to Occur at Surface	A10NW (NW)	431	1	537850 181900
	BGS Groundwater Flooding Susceptibility Flooding Type: Potential for Groundwater Flooding to Occur at Surface	A6SW (SW)	451	1	538050 180850
	BGS Groundwater Flooding Susceptibility Flooding Type: Potential for Groundwater Flooding of Property Situated Below Ground Level	A10NW (NW)	452	1	537850 181950
	BGS Groundwater Flooding Susceptibility Flooding Type: Limited Potential for Groundwater Flooding to Occur	A14SW (NW)	460	1	538050 182150
	BGS Groundwater Flooding Susceptibility Flooding Type: Potential for Groundwater Flooding to Occur at Surface	A9NE (NW)	463	1	537800 181850
	BGS Groundwater Flooding Susceptibility Flooding Type: Potential for Groundwater Flooding of Property Situated Below Ground Level	A9NE (NW)	478	1	537800 181900
	BGS Groundwater Flooding Susceptibility Flooding Type: Limited Potential for Groundwater Flooding to Occur	A7SE (SE)	495	1	538900 180800



Agency & Hydrological

Map ID	Details	Quadrant Reference (Compass Direction)	Estimated Distance From Site	Contact	NGR
1	Discharge Consents Operator: London Docklands Development Corporation Property Type: SPORT, AMUSEMENT+RECREATION/GOLF CLUB/GYM/THEME PK/SPA Location: Ecostation Visitor Centre, Limmo Peninsula, Wharfside Road, Canning Town, Authority: Environment Agency, Thames Region Catchment Area: Not Given Reference: Cntm.2217 Permit Version: 1 Effective Date: 29th March 1996 Issued Date: 29th March 1996 Revocation Date: 1st October 1996 Discharge Type: Sewage Discharges - Final/Treated Effluent - Not Water Company Discharge: Freshwater Stream/River Environment: Receiving Water: River Lee (Bow Creek) Status: Lapsed (under Environment Act 1995, Schedule 23) Positional Accuracy: Located by supplier to within 100m	A7NE (E)	302	2	539100 181400
2	Discharge Consents Operator: Schroder Exempt Property Unit Trust Property Type: REAL ESTATE ACTIVITIES/BUYING/SELLING/RENTING Location: The Electra Project Bidder Street, West Ham, London, E16 4st Authority: Environment Agency, Thames Region Catchment Area: Lee-Stort / Thames Reference: Canm.0205 Permit Version: 1 Effective Date: 23rd March 2001 Issued Date: 27th March 2001 Revocation Date: 5th January 2005 Discharge Type: Trade Effluent Discharge-Site Drainage Discharge: Freshwater Stream/River Environment: Receiving Water: Bow Creek (River Lee) Status: Revoked (Water Resources Act 1991, Section 88 & Schedule 10 as amended by Environment Act 1995) Positional Accuracy: Located by supplier to within 10m	A11SW (NE)	339	2	538800 181740
3	Discharge Consents Operator: London Docklands Development Corp. Property Type: Undefined Or Other Location: Cody Road Business Centre, Codyroad, London, E16 Authority: Environment Agency, Thames Region Catchment Area: Not Given Reference: Ctwc.0822 Permit Version: 1 Effective Date: 28th April 1986 Issued Date: 28th April 1986 Revocation Date: 21st January 1997 Discharge Type: Discharge Of Other Matter-Surface Water Discharge: Freshwater Stream/River Environment: Receiving Water: Bow Creek /River Lee Status: Authorisation revoked Positional Accuracy: Located by supplier to within 100m	A11SW (NE)	340	2	538700 181800
3	Discharge Consents Operator: National Grid Company Property Type: SUB-STATION/ELECTRICITY/GAS/AIR CONDITIONING SUPPLY Location: West Ham Substation, Cody Road, Canning Town, West Ham, London Authority: Environment Agency, Thames Region Catchment Area: Not Given Reference: CATM.3135 Permit Version: 1 Effective Date: 6th February 1998 Issued Date: 6th February 1998 Revocation Date: Not Supplied Discharge Type: Trade Discharges - Cooling Water Discharge: Saline Estuary Environment: Receiving Water: Bow Creek Status: New Consent, by Application (Water Resources Act 1991, Section 88) Positional Accuracy: Located by supplier to within 10m	A11SW (NE)	358	2	538730 181790



Agency & Hydrological

Map ID	Details	Quadrant Reference (Compass Direction)	Estimated Distance From Site	Contact	NGR
3	<p>Discharge Consents</p> <p>Operator: The National Grid Group Plc. Property Type: SUB-STATION/ELECTRICITY/GAS/AIR CONDITIONING SUPPLY Location: West Ham Power Station, Newham,London Authority: Environment Agency, Thames Region Catchment Area: Not Given Reference: CLCR.0275 Permit Version: 1 Effective Date: 28th July 1980 Issued Date: 28th July 1980 Revocation Date: 6th February 1998 Discharge Type: Sewage Discharges - Final/Treated Effluent - Not Water Company Discharge: Freshwater Stream/River Environment: Receiving Water: Lee (Bow Creek) Status: Revoked (Water Resources Act 1991, Section 88 & Schedule 10 as amended by Environment Act 1995) Positional Accuracy: Located by supplier to within 10m</p>	A11SW (NE)	358	2	538730 181790
4	<p>Discharge Consents</p> <p>Operator: C.E.G.B Property Type: SUB-STATION/ELECTRICITY/GAS/AIR CONDITIONING SUPPLY Location: West Ham Generating Station, Bidder Street, London Authority: Environment Agency, Thames Region Catchment Area: Not Supplied Reference: Clcr.0160 Permit Version: 1 Effective Date: 13th November 1964 Issued Date: 13th November 1964 Revocation Date: 30th June 1991 Discharge Type: Trade Effluent Discharge: Freshwater Stream/River Environment: Receiving Water: Bow Creek Status: Authorisation revoked Positional Accuracy: Located by supplier to within 10m</p>	A11SE (NE)	342	2	538890 181680
5	<p>Discharge Consents</p> <p>Operator: W.W. Howard Bros. Ltd Property Type: Undefined Or Other Location: Crown Wharf, Wharfside Road, Canning Town, London, E16 4tb Authority: Environment Agency, Thames Region Catchment Area: Not Supplied Reference: Ctwc.0192 Permit Version: 1 Effective Date: 17th July 1985 Issued Date: 17th July 1985 Revocation Date: 4th November 1991 Discharge Type: Discharge Of Other Matter-Surface Water Discharge: Freshwater Stream/River Environment: Receiving Water: River Lea Status: Authorisation revoked Positional Accuracy: Located by supplier to within 10m</p>	A11SE (E)	351	2	539060 181570
6	<p>Discharge Consents</p> <p>Operator: Docklands Light Railway Ltd. Property Type: LAND TRANSPORT + VIA PIPELINES/FREIGHT Location: Docklands Light Railway, Beckton Extension, London Authority: Environment Agency, Thames Region Catchment Area: Not Given Reference: Cntw.0097 Permit Version: 1 Effective Date: 10th October 1989 Issued Date: 10th October 1989 Revocation Date: 8th April 1998 Discharge Type: Discharge Of Other Matter-Surface Water Discharge: Saline Estuary Environment: Receiving Water: Bow Creek, River Lee Status: Authorisation revoked Positional Accuracy: Located by supplier to within 100m</p>	A7SE (SE)	354	2	539000 181000



Agency & Hydrological

Map ID	Details	Quadrant Reference (Compass Direction)	Estimated Distance From Site	Contact	NGR
7	<p>Discharge Consents</p> <p>Operator: Pura Foods (London) Ltd Property Type: MAKING OF FOOD PRODUCTS/DAIRY Location: Orchard Place, Canning Town, London Authority: Environment Agency, Thames Region Catchment Area: Not Supplied Reference: Ctwc.1396 Permit Version: 1 Effective Date: 13th January 1987 Issued Date: 13th January 1987 Revocation Date: 27th June 1991 Discharge Type: Discharge Of Other Matter-Surface Water Discharge: Saline Estuary Environment: Receiving Water: River Lea (Bow Creek) Status: Authorisation revoked Positional Accuracy: Located by supplier to within 100m</p>	A8NW (E)	413	2	539200 181200
8	<p>Discharge Consents</p> <p>Operator: W.W. Howard Bros. Ltd Property Type: Undefined Or Other Location: Crown Wharf, Wharfside Road, Canning Town, London, E16 4tb Authority: Environment Agency, Thames Region Catchment Area: Not Supplied Reference: Ctwc.0193 Permit Version: 1 Effective Date: 17th July 1985 Issued Date: 17th July 1985 Revocation Date: 4th November 1991 Discharge Type: Discharge Of Other Matter-Surface Water Discharge: Freshwater Stream/River Environment: Receiving Water: River Lea Status: Authorisation revoked Positional Accuracy: Located by supplier to within 10m</p>	A11SE (E)	421	2	539190 181500
9	<p>Discharge Consents</p> <p>Operator: Pura Foods Ltd Property Type: MAKING OF FOOD PRODUCTS/DAIRY Location: Pura Foods, Orchard Place, London Authority: Environment Agency, Thames Region Catchment Area: Not Given Reference: CNTM.1680 Permit Version: 1 Effective Date: 19th December 1994 Issued Date: 19th December 1994 Revocation Date: 20th September 2005 Discharge Type: Trade Discharges - Cooling Water Discharge: Saline Estuary Environment: Receiving Water: Bow Creek Status: Revoked (Water Resources Act 1991, Section 88 & Schedule 10 as amended by Environment Act 1995) Positional Accuracy: Located by supplier to within 10m</p>	A8NW (E)	450	2	539250 181250
10	<p>Discharge Consents</p> <p>Operator: Thames Water Utilities Ltd Property Type: PUMPING STATION ON SEWERAGE NETWORK (WATER COMPANY) Location: Canning Town, Abbey Mills Grp.Canning Townabbey Mills Grp. Authority: Environment Agency, Thames Region Catchment Area: Not Supplied Reference: Temp.0598 Permit Version: 2 Effective Date: 3rd September 2010 Issued Date: 3rd September 2010 Revocation Date: Not Supplied Discharge Type: Sewage Discharges - Pumping Station - Water Company Discharge: Freshwater Stream/River Environment: Receiving Water: Bow Creek Status: Varied under EPR 2010 Positional Accuracy: Located by supplier to within 100m</p>	A12SW (E)	479	2	539200 181600



Agency & Hydrological

Map ID	Details	Quadrant Reference (Compass Direction)	Estimated Distance From Site	Contact	NGR
10	<p>Discharge Consents</p> <p>Operator: Thames Water Utilities Ltd Property Type: PUMPING STATION ON SEWERAGE NETWORK (WATER COMPANY) Location: Canning Town, Abbey Mills Grp.Canning Townabbey Mills Grp. Authority: Environment Agency, Thames Region Catchment Area: Not Supplied Reference: Temp.0598 Permit Version: 1 Effective Date: 2nd November 1989 Issued Date: 2nd November 1989 Revocation Date: 2nd September 2010 Discharge Type: Sewage Discharges - Pumping Station - Water Company Discharge: Freshwater Stream/River Environment: Receiving Water: Bow Creek Status: Temporary Consents (Water Act 1989, Section 113) Positional Accuracy: Located by supplier to within 100m</p>	A12SW (E)	479	2	539200 181600
11	<p>Discharge Consents</p> <p>Operator: Gleb Investments Ltd Property Type: Undefined Or Other Location: Devons Road Goods Yard Site, Bromley By Bow, London Authority: Environment Agency, Thames Region Catchment Area: Not Supplied Reference: Ctwc.1804 Permit Version: 1 Effective Date: 6th August 1987 Issued Date: 6th August 1987 Revocation Date: 4th December 1992 Discharge Type: Discharge Of Other Matter-Surface Water Discharge: Freshwater Stream/River Environment: Receiving Water: Limehouse Cut Status: Authorisation revoked Positional Accuracy: Located by supplier to within 10m</p>	A9NE (NW)	481	2	537800 181910
12	<p>Discharge Consents</p> <p>Operator: Pure Lard Ltd Property Type: Undefined Or Other Location: Orchard Place, London E14 0jh Authority: Environment Agency, Thames Region Catchment Area: Not Supplied Reference: Ctmr.0180 Permit Version: 1 Effective Date: 1st April 1981 Issued Date: 30th April 1975 Revocation Date: 18th December 1994 Discharge Type: Unknown Discharge: Saline Estuary Environment: Receiving Water: Bow Creek (Tidal Thames) Status: Authorisation revoked Positional Accuracy: Manually corrected supplier location</p>	A8SW (SE)	543	2	539300 181100
13	<p>Discharge Consents</p> <p>Operator: Costain Limited Property Type: CONSTRUCTION OF BUILDINGS Location: Limmo Crossrail Shaft Site Lower Lea Crossing London E16 1dn Authority: Environment Agency, Thames Region Catchment Area: Not Supplied Reference: Eprnp3220xq Permit Version: 2 Effective Date: 22nd October 2012 Issued Date: 22nd October 2012 Revocation Date: Not Supplied Discharge Type: Sewage Discharges - Final/Treated Effluent - Not Water Company Discharge: Saline Estuary Environment: Receiving Water: Tidal Stretch Of River Lee Status: Varied under EPR 2010 Positional Accuracy: Located by supplier to within 10m</p>	A8NW (E)	649	2	539451 181246



Agency & Hydrological

Map ID	Details	Quadrant Reference (Compass Direction)	Estimated Distance From Site	Contact	NGR
13	<p>Discharge Consents</p> <p>Operator: Skanska Construction Uk Ltd Property Type: CONSTRUCTION OF BUILDINGS Location: Limmo Crossrail Shaft Site Lower Lea Crossing London E16 1dn Authority: Environment Agency, Thames Region Catchment Area: Not Supplied Reference: Eprnp3220xq Permit Version: 2 Effective Date: 22nd October 2012 Issued Date: 22nd October 2012 Revocation Date: Not Supplied Discharge Type: Sewage Discharges - Final/Treated Effluent - Not Water Company Discharge: Saline Estuary Environment: Receiving Water: Tidal Stretch Of River Lee Status: Varied under EPR 2010 Positional Accuracy: Located by supplier to within 10m</p>	A8NW (E)	649	2	539451 181246
14	<p>Discharge Consents</p> <p>Operator: Pura Packing Ltd. Property Type: Undefined Or Other Location: Orchard Place, London E14 0jh Authority: Environment Agency, Thames Region Catchment Area: Not Supplied Reference: Ctwc.0617 Permit Version: 1 Effective Date: 6th February 1986 Issued Date: 6th February 1986 Revocation Date: 27th June 1991 Discharge Type: Unknown Discharge: Saline Estuary Environment: Receiving Water: River Lee (Bow Creek) Status: Authorisation revoked Positional Accuracy: Located by supplier to within 10m</p>	A8NW (E)	653	2	539460 181320
15	<p>Discharge Consents</p> <p>Operator: Costain Limited Property Type: CONSTRUCTION OF BUILDINGS Location: Limmo Crossrail Shaft Site Lower Lea Crossing London E16 1dn Authority: Environment Agency, Thames Region Catchment Area: Not Supplied Reference: Eprnp3220xq Permit Version: 2 Effective Date: 22nd October 2012 Issued Date: 22nd October 2012 Revocation Date: Not Supplied Discharge Type: Trade Discharge - Process Water Discharge: Saline Estuary Environment: Receiving Water: Tidal Stretch Of River Lee Status: Varied under EPR 2010 Positional Accuracy: Located by supplier to within 10m</p>	A8NW (E)	659	2	539440 181145
15	<p>Discharge Consents</p> <p>Operator: Skanska Construction Uk Ltd Property Type: CONSTRUCTION OF BUILDINGS Location: Limmo Crossrail Shaft Site Lower Lea Crossing London E16 1dn Authority: Environment Agency, Thames Region Catchment Area: Not Supplied Reference: Eprnp3220xq Permit Version: 2 Effective Date: 22nd October 2012 Issued Date: 22nd October 2012 Revocation Date: Not Supplied Discharge Type: Trade Discharge - Process Water Discharge: Saline Estuary Environment: Receiving Water: Tidal Stretch Of River Lee Status: Varied under EPR 2010 Positional Accuracy: Located by supplier to within 10m</p>	A8NW (E)	659	2	539440 181145



Agency & Hydrological

Map ID	Details	Quadrant Reference (Compass Direction)	Estimated Distance From Site	Contact	NGR
15	<p>Discharge Consents</p> <p>Operator: John Sisk & Son (Holdings) Limited Property Type: CONSTRUCTION OF BUILDINGS Location: Limmo Crossrail Shaft Site Lower Lea Crossing London E16 1dn Authority: Environment Agency, Thames Region Catchment Area: Not Supplied Reference: Eprmp3220xq Permit Version: 1 Effective Date: 13th February 2012 Issued Date: 13th February 2012 Revocation Date: 21st October 2012 Discharge Type: Sewage Discharges - Final/Treated Effluent - Not Water Company Discharge: Saline Estuary Environment: Receiving Water: Bow Creek Tidal Status: New issued under EPR 2010 Positional Accuracy: Located by supplier to within 10m</p>	A8SW (E)	660	2	539432 181117
15	<p>Discharge Consents</p> <p>Operator: Dragados Sociedad Anonima Property Type: CONSTRUCTION OF BUILDINGS Location: Limmo Crossrail Shaft Site Lower Lea Crossing London E16 1dn Authority: Environment Agency, Thames Region Catchment Area: Not Supplied Reference: Eprmp3220xq Permit Version: 1 Effective Date: 13th February 2012 Issued Date: 13th February 2012 Revocation Date: 21st October 2012 Discharge Type: Sewage Discharges - Final/Treated Effluent - Not Water Company Discharge: Saline Estuary Environment: Receiving Water: Bow Creek Tidal Status: New issued under EPR 2010 Positional Accuracy: Located by supplier to within 10m</p>	A8SW (E)	660	2	539432 181117
16	<p>Discharge Consents</p> <p>Operator: South Coast Shipping Company Ltd Property Type: WATER TRANSPORT/SEA + INLAND Location: East India Dock, East India Road, Blackwall, London Authority: Environment Agency, Thames Region Catchment Area: Not Supplied Reference: Ctwc.1950 Permit Version: 1 Effective Date: 20th October 1987 Issued Date: 20th October 1987 Revocation Date: 8th May 1990 Discharge Type: Unknown Discharge: Saline Estuary Environment: Receiving Water: River Thames Status: Authorisation revoked Positional Accuracy: Located by supplier to within 100m</p>	A4NW (SE)	715	2	539200 180700
17	<p>Discharge Consents</p> <p>Operator: Rosehaugh Stanhope Developments Plc Property Type: Undefined Or Other Location: Blackwall Engineering Yard, Blackwall Way, Poplar, London Authority: Environment Agency, Thames Region Catchment Area: Not Supplied Reference: Ctwc.2441 Permit Version: 1 Effective Date: 16th May 1988 Issued Date: 16th May 1988 Revocation Date: 17th September 1992 Discharge Type: Discharge Of Other Matter-Surface Water Discharge: Saline Estuary Environment: Receiving Water: River Thames Status: Authorisation revoked Positional Accuracy: Located by supplier to within 100m</p>	A3SW (S)	817	2	538600 180400



Agency & Hydrological

Map ID	Details	Quadrant Reference (Compass Direction)	Estimated Distance From Site	Contact	NGR
18	<p>Discharge Consents</p> <p>Operator: Canary Wharf Contractors (Crossrail) Limited Property Type: CONSTRUCTION OF BUILDINGS Location: Canary Wharf, Isle Of Dogs, ., London Authority: Environment Agency, Thames Region Catchment Area: Not Supplied Reference: Npswqd005586 Permit Version: 1 Effective Date: 1st April 2009 Issued Date: 1st April 2009 Revocation Date: Not Supplied Discharge Type: Trade Effluent Discharge-Site Drainage Discharge: Freshwater Stream/River Environment: Receiving Water: Blackwell Basin,Wst India Dk N Status: New Consent (Water Resources Act 1991, Section 88 & Schedule 10 as amended by Environment Act 1995) Positional Accuracy: Located by supplier to within 10m</p>	A2SW (SW)	835	2	538003 180424
19	<p>Discharge Consents</p> <p>Operator: London Borough Of Tower Hamlets Property Type: Undefined Or Other Location: Northumberland Wharf Waste Transfer Station, Yabsley St., Poplar, London Authority: Environment Agency, Thames Region Catchment Area: Not Given Reference: CTWC.1718 Permit Version: 1 Effective Date: 10th July 1987 Issued Date: 10th July 1987 Revocation Date: Not Supplied Discharge Type: Discharge Of Other Matter-Surface Water Discharge: Saline Estuary Environment: Receiving Water: River Thames(Tidal) Status: Transferred from COPA 1974 Positional Accuracy: Located by supplier to within 100m</p>	A2SE (S)	907	2	538470 180280
20	<p>Discharge Consents</p> <p>Operator: Canary Wharf Contractors (Crossrail) Limited Property Type: CONSTRUCTION OF BUILDINGS Location: Canary Wharf, Isle Of Dogs, ., London Authority: Environment Agency, Thames Region Catchment Area: Not Supplied Reference: Npswqd005586 Permit Version: 1 Effective Date: 1st April 2009 Issued Date: 1st April 2009 Revocation Date: Not Supplied Discharge Type: Trade Effluent Discharge-Site Drainage Discharge: Freshwater Stream/River Environment: Receiving Water: Blackwell Basin,Wst India Dk N Status: New Consent (Water Resources Act 1991, Section 88 & Schedule 10 as amended by Environment Act 1995) Positional Accuracy: Located by supplier to within 10m</p>	A1NE (SW)	951	2	537728 180467
21	<p>Discharge Consents</p> <p>Operator: Canary Wharf Contractors (Crossrail) Limited Property Type: CONSTRUCTION OF BUILDINGS Location: Canary Wharf, Isle Of Dogs, ., London Authority: Environment Agency, Thames Region Catchment Area: Not Supplied Reference: Npswqd005586 Permit Version: 1 Effective Date: 1st April 2009 Issued Date: 1st April 2009 Revocation Date: Not Supplied Discharge Type: Trade Effluent Discharge-Site Drainage Discharge: Freshwater Stream/River Environment: Receiving Water: Blackwell Basin,Wst India Dk N Status: New Consent (Water Resources Act 1991, Section 88 & Schedule 10 as amended by Environment Act 1995) Positional Accuracy: Located by supplier to within 10m</p>	A2SW (S)	976	2	538057 180251



Agency & Hydrological

Map ID	Details	Quadrant Reference (Compass Direction)	Estimated Distance From Site	Contact	NGR
22	<p>Integrated Pollution Prevention And Control</p> <p>Name: Telehouse International Corporation Of Europe Limited Location: Telehouse Docklands Datacentre, Telehouse Europe Ltd, Telehouse, Coriander Avenue,, London, Tower Hamlets, E14 2AA Authority: Environment Agency - South East Region, North East Thames Area Permit Reference: SP3237JU Original Permit Ref: Sp3237ju Effective Date: 24th April 2019 Status: Effective Application Type: Application App. Sub Type: New Positional Accuracy: Located by supplier to within 10m Activity Code: 1.1 A(1) (A) Activity Description: Combustion; Any Fuel Greater Or Equal To 50Mw Primary Activity: Y</p>	A7NW (SE)	144	2	538780 181130
23	<p>Integrated Pollution Prevention And Control</p> <p>Name: Global Switch Limited Location: East India Dock Road, East India Dock House,240,East India Dock Road, ,, London, E14 9YY Authority: Environment Agency - South East Region, North East Thames Area Permit Reference: BP3530YR Original Permit Ref: Bp3530yr Effective Date: 25th June 2019 Status: Effective Application Type: Application App. Sub Type: New Positional Accuracy: Automatically positioned to the address Activity Code: 0.0 Associated Process Activity Description: Associated Process Primary Activity: N Activity Code: 1.1 A(1) (A) Activity Description: Combustion; Any Fuel Greater Or Equal To 50Mw Primary Activity: Y</p>	A6SE (S)	185	2	538464 181020
24	<p>Integrated Pollution Prevention And Control</p> <p>Name: Telehouse International Corporation Of Europe Limited Location: Thomson Reuters Docklands Technical Centre - Epr/Cp3339dz, Thomson Reuters Docklands Technical Centre, 1 Paul Julius Close,Blackwall Way Poplar,, London, E14 2EH Authority: Environment Agency - South East Region, North East Thames Area Permit Reference: EP3507SL Original Permit Ref: Ep3507sl Effective Date: 13th October 2020 Status: Effective Application Type: Transfer App. Sub Type: Whole limited change in management Positional Accuracy: Located by supplier to within 10m Activity Code: 1.1 A(1) (A) Activity Description: Combustion; Any Fuel Greater Or Equal To 50Mw Primary Activity: Y</p>	A3NW (S)	604	2	538620 180630
24	<p>Integrated Pollution Prevention And Control</p> <p>Name: Thomson Reuters Group Limited Location: Thomson Reuters Docklands Technical Centre - Epr/Cp3339dz, Thomson Reuters Docklands Technical Centre, 1 Paul Julius Close,Blackwall Way, Poplar,, London, E14 2EH Authority: Environment Agency - South East Region, North East Thames Area Permit Reference: CP3339DZ Original Permit Ref: Cp3339dz Effective Date: 11th January 2019 Status: Superseded By Variation Application Type: Application App. Sub Type: New Positional Accuracy: Automatically positioned to the address Activity Code: 1.1 A(1) (A) Activity Description: Combustion; Any Fuel Greater Or Equal To 50Mw Primary Activity: Y</p>	A3NW (S)	645	2	538639 180593
25	<p>Integrated Pollution Prevention And Control</p> <p>Name: Pura Foods Ltd Location: Pura Foods Poplar, Orchard Place, Poplar,, LONDON, E14 0JH Authority: Environment Agency, Thames Region Permit Reference: Bx3333iy Original Permit Ref: Bx3333iy Effective Date: Not Supplied Status: Valid Application Type: Application App. Sub Type: New Positional Accuracy: Manually positioned to the road within the address or location Activity Code: 6.8 A(1) (D) (I) Activity Description: Animal Vegetable & Food; Treating Etc Animal Raw Materials (Not Milk) For Food >75T/D Primary Activity: Y</p>	A8SW (SE)	673	2	539266 180810



Agency & Hydrological

Map ID	Details	Quadrant Reference (Compass Direction)	Estimated Distance From Site	Contact	NGR
26	<p>Integrated Pollution Prevention And Control</p> <p>Name: Greencore Food To Go Limited Location: Greencore Food To Go Limited, Pro-Logis Park, Twelvetrees Crescent,, London, E3 3JG Authority: Environment Agency - South East Region, North East Thames Area Permit Reference: FP3839YQ Original Permit Ref: Fp3839yq Effective Date: Not Supplied Status: Valid Application Type: Application App. Sub Type: New Positional Accuracy: Located by supplier to within 10m Activity Code: 5.4 A(1) a) (ii) Activity Description: DISPOSAL OF > 50 T/D NON-HAZARDOUS WASTE (> 100 T/D IF ONLY AD) INVOLVING PHYSICO-CHEMICAL TREATMENT Primary Activity: N Activity Code: 6.8 A(1) d) (iii) Activity Description: CREATED BY IED - TREATMENT AND PROCESSING (OTHER THAN PACKAGING) OF ANIMAL OR VEGETABLE RAW MATERIALS (OTHER THAN MILK ONLY) WITH FINISHED PRODUCT CAPACITY GREATER THAN FORMULA SHOWN IN REGS Primary Activity: Y</p>	A15SW (N)	695	2	538670 182370
27	<p>Local Authority Integrated Pollution Prevention And Control</p> <p>Name: J Ash & Sons Location: Leven Road, London, E14 0LP Authority: London Borough of Tower Hamlets, Environmental Health Department Permit Reference: PPC_A2_001_02 Dated: Not Supplied Process Type: Production and Processing of Metals Description: Hot dip galvanising Status: Permit Issued Positional Accuracy: Located by supplier to within 10m</p>	A10SE (N)	73	3	538503 181552
28	<p>Local Authority Pollution Prevention and Controls</p> <p>Name: London Galvanisers Ltd Location: Laven Road, LONDON, E14 0LP Authority: London Borough of Tower Hamlets, Environmental Health Department Permit Reference: Not Given Dated: 20th November 1997 Process Type: Local Authority Air Pollution Control Description: PG2/2 Hot dip galvanising processes Status: Authorised Positional Accuracy: Automatically positioned to the address</p>	A11SW (NE)	65	3	538521 181549
29	<p>Local Authority Pollution Prevention and Controls</p> <p>Name: J Ash & SonsLondon Galvanisers Location: Leven Road, LONDON, E14 0LP Authority: London Borough of Tower Hamlets, Environmental Health Department Permit Reference: PPC_A2_001_02 Dated: 30th July 2002 Process Type: Local Authority Pollution Prevention and Control Description: PG2/2 Hot dip galvanising processes Status: Transferred to LAIPPC Positional Accuracy: Located by supplier to within 10m</p>	A10SE (N)	73	3	538503 181552
30	<p>Local Authority Pollution Prevention and Controls</p> <p>Name: Lowe Furniture Services Ltd Location: Lanrick Road, LONDON, E14 0JF Authority: London Borough of Tower Hamlets, Environmental Health Department Permit Reference: NOT GIVEN Dated: 6th February 1993 Process Type: Local Authority Air Pollution Control Description: PG6/2 Manufacture of timber and wood-based products Status: Authorised Positional Accuracy: Manually positioned to the road within the address or location</p>	A11SE (E)	236	3	538996 181467
31	<p>Local Authority Pollution Prevention and Controls</p> <p>Name: Orchard Wharf Service Station Location: Orchard Wharf, Leamouth Road, Isle of Dogs, LONDON, E14 0JG Authority: London Borough of Tower Hamlets, Environmental Health Department Permit Reference: PPC_1(14)_009_02 Dated: 3rd September 1999 Process Type: Local Authority Air Pollution Control Description: PG1/14 Petrol filling station Status: Authorised Positional Accuracy: Automatically positioned to the address</p>	A7SE (SE)	268	3	538960 181079



Agency & Hydrological

Map ID	Details	Quadrant Reference (Compass Direction)	Estimated Distance From Site	Contact	NGR
32	Local Authority Pollution Prevention and Controls Name: Star Cotton Street Location: 40 Cotton Street, Isle Of Dogs, LONDON, E14 0EL Authority: London Borough of Tower Hamlets, Environmental Health Department Permit Reference: PPC_1(14)_012_02 Dated: 23rd October 1998 Process Type: Local Authority Air Pollution Control Description: PG1/14 Petrol filling station Status: Authorised Positional Accuracy: Manually positioned to the address or location	A6SW (SW)	310	3	538132 180967
33	Local Authority Pollution Prevention and Controls Name: Cemex Uk Materials Ltd (South East) Location: Site 10a Cody Business Centre, Off Manor Road, East Ham, London, E16 3JR Authority: London Borough of Newham, Environmental Health Department Permit Reference: LA-PPC 047/06 Dated: 27th February 1992 Process Type: Local Authority Pollution Prevention and Control Description: PG3/1Blending, packing, loading and use of bulk cement Status: Permitted Positional Accuracy: Located by supplier to within 10m	A11NW (N)	364	4	538632 181993
34	Local Authority Pollution Prevention and Controls Name: M & J Reuben Location: Essex Wharf, Barking Road, London, E16 Authority: London Borough of Newham, Environmental Health Department Permit Reference: Not Supplied Dated: Not Supplied Process Type: Local Authority Pollution Prevention and Control Description: PG6/33 Wood coating Status: Authorisation revoked Positional Accuracy: Located by supplier to within 10m	A8NW (E)	392	4	539194 181387
35	Local Authority Pollution Prevention and Controls Name: Westmoor Concrete Ltd Location: 11a South Crescent, Cody Road, Canning Town, London, E16 4sr Authority: London Borough of Newham, Environmental Health Department Permit Reference: LA-PPC 116/10 Dated: 26th August 2010 Process Type: Local Authority Pollution Prevention and Control Description: PG3/1Blending, packing, loading and use of bulk cement Status: Authorisation revoked Positional Accuracy: Manually positioned to the road within the address or location	A11NW (NE)	420	4	538741 181931
36	Local Authority Pollution Prevention and Controls Name: Bright Clean Dry Cleaners Location: 7 Vesey Path, Chrisp Street Market, London, E14 6BT Authority: London Borough of Tower Hamlets, Environmental Health Department Permit Reference: PPC_6(46)_008_01 Dated: Not Supplied Process Type: Local Authority Pollution Prevention and Control Description: PG6/46 Dry cleaning Status: Permitted Positional Accuracy: Located by supplier to within 10m	A6SW (SW)	499	3	537869 181073
37	Local Authority Pollution Prevention and Controls Name: Modern Mix Concrete (Mix It) Location: Unit 1 Lusty Industrial Estate, Empson Street, LONDON, E3 3LT Authority: London Borough of Tower Hamlets, Environmental Health Department Permit Reference: Ppc_3(1)_002_02 Dated: 4th October 2002 Process Type: Local Authority Pollution Prevention and Control Description: PG3/1Blending, packing, loading and use of bulk cement Status: Permitted Positional Accuracy: Located by supplier to within 10m	A14SW (NW)	500	3	538050 182194
38	Local Authority Pollution Prevention and Controls Name: Pura Food Products Ltd Location: 30 Orchard Place, LONDON, E14 0JH Authority: London Borough of Tower Hamlets, Environmental Health Department Permit Reference: Mcr/V3/057/E1 Dated: 17th November 1994 Process Type: Local Authority Air Pollution Control Description: PG6/25 Vegetable oil extraction and fat and oil refining Status: Authorisation has varied Positional Accuracy: Manually positioned to the address or location	A8NW (E)	503	3	539286 181175



Agency & Hydrological

Map ID	Details	Quadrant Reference (Compass Direction)	Estimated Distance From Site	Contact	NGR
39	Local Authority Pollution Prevention and Controls Name: Professional Dry Cleaners Location: 21 Market Way, Chrisp Street Market, London, E14 6AH Authority: London Borough of Tower Hamlets, Environmental Health Department Permit Reference: PPC_6(46)_009_01 Dated: Not Supplied Process Type: Local Authority Pollution Prevention and Control Description: PG6/46 Dry cleaning Status: Permitted Positional Accuracy: Located by supplier to within 10m	A5NE (W)	538	3	537787 181248
40	Local Authority Pollution Prevention and Controls Name: Clifford Devlin Ltd Location: Clifford House, Towcester Road, LONDON, E3 Authority: London Borough of Tower Hamlets, Environmental Health Department Permit Reference: PPC_3(16)_004_02 Dated: 26th July 2002 Process Type: Local Authority Pollution Prevention and Control Description: PG3/16 Mobile screening and crushing processes Status: Permitted Positional Accuracy: Manually positioned to the address or location	A14SW (NW)	562	3	537905 182180
40	Local Authority Pollution Prevention and Controls Name: Jim'll Mix It Location: Empson Street, London, E3 3LT Authority: London Borough of Tower Hamlets, Environmental Health Department Permit Reference: NOT GIVEN Dated: 11th February 1998 Process Type: Local Authority Air Pollution Control Description: PG3/1Blending, packing, loading and use of bulk cement Status: Authorised Positional Accuracy: Automatically positioned to the address	A14SW (NW)	602	3	537882 182213
41	Local Authority Pollution Prevention and Controls Name: P J Lowe Reproduction Furniture Location: Bowood House, Empson Street, LONDON, E3 3LT Authority: London Borough of Tower Hamlets, Environmental Health Department Permit Reference: NOT GIVEN Dated: Not Supplied Process Type: Local Authority Air Pollution Control Description: PG6/2 Manufacture of timber and wood-based products Status: Authorisation revoked Positional Accuracy: Manually positioned to the road within the address or location	A14SW (NW)	568	3	537990 182241
42	Local Authority Pollution Prevention and Controls Name: Strong Packaging Cases Ltd Location: Caspian Wharf, Violet Road, London, E3 3QQ Authority: London Borough of Tower Hamlets, Environmental Health Department Permit Reference: NOT GIVEN Dated: 18th February 1998 Process Type: Local Authority Air Pollution Control Description: PG6/2 Manufacture of timber and wood-based products Status: Authorised Positional Accuracy: Automatically positioned to the address	A9NE (NW)	597	3	537716 182005
43	Local Authority Pollution Prevention and Controls Name: Car Body Shop Location: Unit 6 Bow Enterprise Park, Cranwell Close, LONDON, E3 3 Authority: London Borough of Tower Hamlets, Environmental Health Department Permit Reference: Not Given Dated: Not Supplied Process Type: Local Authority Air Pollution Control Description: PG6/34 Respraying of road vehicles Status: Authorisation revoked Positional Accuracy: Manually positioned to the address or location	A9NE (NW)	683	3	537655 182074
44	Local Authority Pollution Prevention and Controls Name: Save Service Station Location: 95-97 Barking Road, LONDON, E16 4HB Authority: London Borough of Newham, Environmental Health Department Permit Reference: Not Given Dated: 30th March 1999 Process Type: Local Authority Pollution Prevention and Control Description: PG1/14 Petrol filling station Status: Authorisation revoked Positional Accuracy: Automatically positioned to the address	A12SE (E)	860	4	539577 181710



Agency & Hydrological

Map ID	Details	Quadrant Reference (Compass Direction)	Estimated Distance From Site	Contact	NGR
45	Local Authority Pollution Prevention and Controls Name: Mid-Car Ltd Location: 34 Bow Common Lane, LONDON, E3 4AX Authority: London Borough of Tower Hamlets, Environmental Health Department Permit Reference: Ppc_6(34)_001_01 Dated: 14th August 1998 Process Type: Local Authority Pollution Prevention and Control Description: PG6/34 Respraying of road vehicles Status: Permitted Positional Accuracy: Automatically positioned to the address	A9SW (W)	904	3	537327 181722
46	Local Authority Pollution Prevention and Controls Name: Allway Car Care Location: 33-39 Shirley Street, LONDON, E16 1HU Authority: London Borough of Newham, Environmental Health Department Permit Reference: LA-IPPC 044/05 Dated: 12th December 1992 Process Type: Local Authority Pollution Prevention and Control Description: PG1/1Waste oil burners, less than 0.4MW net rated thermal input Status: Authorisation revoked Positional Accuracy: Automatically positioned to the address	A8NE (E)	952	4	539744 181161
47	Local Authority Pollution Prevention and Controls Name: Tesco Stores Ltd Location: Three Mill Lane / Hancock Road, London, E3 3DA Authority: London Borough of Tower Hamlets, Environmental Health Department Permit Reference: NOT GIVEN Dated: Not Supplied Process Type: Local Authority Air Pollution Control Description: PG1/14 Petrol filling station Status: Application Not Yet Authorised Positional Accuracy: Automatically positioned to the address	A14NW (N)	995	3	538166 182727
47	Local Authority Pollution Prevention and Controls Name: Tesco Filling Station Location: Hancock Road, Bow, LONDON, E3 3DA Authority: London Borough of Tower Hamlets, Environmental Health Department Permit Reference: PPC_1(14)_013_02 Dated: 21st September 1998 Process Type: Local Authority Air Pollution Control Description: PG1/14 Petrol filling station Status: Authorised Positional Accuracy: Automatically positioned to the address	A14NW (N)	1000	3	538166 182732
48	Local Authority Pollution Prevention and Control Enforcements Location: Unit 1, Lusty Industrial Estate, Empson Street Type: Air Pollution Control Enforcement Notice Reference: PPC_3(1)_002_02 Date Issued: Not Supplied Enforcement Date: Not Supplied Details: Not Supplied Positional Accuracy: Located by supplier to within 10m	A14SW (NW)	500	3	538050 182194
	Nearest Surface Water Feature	A10SE (N)	59	-	538423 181761
49	Pollution Incidents to Controlled Waters Property Type: Not Given Location: Leven Road, POPLAR Authority: Environment Agency, Thames Region Pollutant: Miscellaneous - Urban Runoff Note: Confirmed As A Pollution Incident Incident Date: 3rd July 1995 Incident Reference: NE950389 Catchment Area: Not Given Receiving Water: Not Given Cause of Incident: Not Given Incident Severity: Category 3 - Minor Incident Positional Accuracy: Located by supplier to within 100m	A10SE (NE)	36	2	538500 181500
50	Pollution Incidents to Controlled Waters Property Type: Not Given Location: Leven Road, POPLAR Authority: Environment Agency, Thames Region Pollutant: Miscellaneous - Urban Runoff Note: Confirmed As A Pollution Incident Incident Date: 16th September 1991 Incident Reference: NE910463 Catchment Area: Not Given Receiving Water: Not Given Cause of Incident: Not Given Incident Severity: Category 3 - Minor Incident Positional Accuracy: Located by supplier to within 100m	A10SE (NW)	65	2	538400 181600



Agency & Hydrological

Map ID	Details	Quadrant Reference (Compass Direction)	Estimated Distance From Site	Contact	NGR
51	Pollution Incidents to Controlled Waters Property Type: Not Given Location: BOW Authority: Environment Agency, Thames Region Pollutant: Oils - Unknown Note: Confirmed As A Pollution Incident Incident Date: 6th December 1994 Incident Reference: SE940412 Catchment Area: Not Given Receiving Water: Not Given Cause of Incident: Not Given Incident Severity: Category 2 - Significant Incident Positional Accuracy: Located by supplier to within 100m	A10SE (N)	146	2	538500 181800
52	Pollution Incidents to Controlled Waters Property Type: Not Given Location: CANNING TOWN Authority: Environment Agency, Thames Region Pollutant: Chemicals - Unknown Note: No Incident Date: 22nd November 1995 Incident Reference: SE950552 Catchment Area: Not Given Receiving Water: Not Given Cause of Incident: Not Given Incident Severity: Category 3 - Minor Incident Positional Accuracy: Located by supplier to within 100m	A11SW (N)	242	2	538600 181800
52	Pollution Incidents to Controlled Waters Property Type: Not Given Location: CANNING TOWN Authority: Environment Agency, Thames Region Pollutant: Miscellaneous - Fire water / Foam Note: Not Supplied Incident Date: 26th March 1996 Incident Reference: SE960128 Catchment Area: Not Given Receiving Water: Not Given Cause of Incident: Not Given Incident Severity: Category 3 - Minor Incident Positional Accuracy: Located by supplier to within 100m	A11NW (N)	258	2	538600 181850
53	Pollution Incidents to Controlled Waters Property Type: Not Given Location: Cody Road, LONDON, E16 Authority: Environment Agency, Thames Region Pollutant: Oils - Unknown Note: Not Supplied Incident Date: 1st November 1997 Incident Reference: THSE1997030129 Catchment Area: Not Given Receiving Water: Not Given Cause of Incident: Not Given Incident Severity: Category 3 - Minor Incident Positional Accuracy: Located by supplier to within 100m	A10NE (N)	245	2	538500 181950
54	Pollution Incidents to Controlled Waters Property Type: Not Given Location: BOW Authority: Environment Agency, Thames Region Pollutant: Oils - Unknown Note: Yes Incident Date: 16th January 1993 Incident Reference: NE930041 Catchment Area: Not Given Receiving Water: Not Given Cause of Incident: Not Given Incident Severity: Category 3 - Minor Incident Positional Accuracy: Located by supplier to within 100m	A10NW (NW)	343	2	538030 182000
55	Pollution Incidents to Controlled Waters Property Type: Not Given Location: BOW Authority: Environment Agency, Thames Region Pollutant: Oils - Unknown Note: Confirmed As A Pollution Incident Incident Date: Not Supplied Incident Reference: NE910032 Catchment Area: Not Given Receiving Water: Not Given Cause of Incident: Not Given Incident Severity: Category 3 - Minor Incident Positional Accuracy: Located by supplier to within 100m	A7SE (SE)	358	2	539000 180995



Agency & Hydrological

Map ID	Details	Quadrant Reference (Compass Direction)	Estimated Distance From Site	Contact	NGR
56	Pollution Incidents to Controlled Waters Property Type: Not Given Location: A13 At Canning Town Authority: Environment Agency, Thames Region Pollutant: Miscellaneous - Unknown Note: Confirmed As A Pollution Incident Incident Date: 6th June 1990 Incident Reference: NE900216 Catchment Area: Not Given Receiving Water: Not Given Cause of Incident: Not Given Incident Severity: Category 3 - Minor Incident Positional Accuracy: Located by supplier to within 100m	A8NW (E)	394	2	539200 181300
56	Pollution Incidents to Controlled Waters Property Type: Not Given Location: Orchard Place, LONDON, E14 Authority: Environment Agency, Thames Region Pollutant: Oils - Unknown Note: Not Supplied Incident Date: 14th October 1997 Incident Reference: THSE1997030550 Catchment Area: Not Given Receiving Water: Not Given Cause of Incident: Not Given Incident Severity: Category 3 - Minor Incident Positional Accuracy: Located by supplier to within 100m	A8NW (E)	401	2	539200 181250
56	Pollution Incidents to Controlled Waters Property Type: Not Given Location: Orchard Place, LONDON, E14 Authority: Environment Agency, Thames Region Pollutant: Oils - Unknown Note: Not Supplied Incident Date: 11th September 1997 Incident Reference: THSE1997029563 Catchment Area: Not Given Receiving Water: Not Given Cause of Incident: Not Given Incident Severity: Category 3 - Minor Incident Positional Accuracy: Located by supplier to within 100m	A8NW (E)	444	2	539250 181300
57	Pollution Incidents to Controlled Waters Property Type: Not Given Location: Canning Town Flyover Authority: Environment Agency, Thames Region Pollutant: Oils - Unknown Note: Confirmed As A Pollution Incident Incident Date: 5th October 1993 Incident Reference: SE930332 Catchment Area: Not Given Receiving Water: Not Given Cause of Incident: Not Given Incident Severity: Category 3 - Minor Incident Positional Accuracy: Located by supplier to within 100m	A8NW (E)	400	2	539200 181400
58	Pollution Incidents to Controlled Waters Property Type: Not Given Location: Mayer Parry Recycling Centre Authority: Environment Agency, Thames Region Pollutant: Oils - Unknown Note: Confirmed As A Pollution Incident Incident Date: Not Supplied Incident Reference: SE930221 Catchment Area: Not Given Receiving Water: Not Given Cause of Incident: Not Given Incident Severity: Category 2 - Significant Incident Positional Accuracy: Located by supplier to within 100m	A11SE (E)	401	2	539100 181600
59	Pollution Incidents to Controlled Waters Property Type: Not Given Location: Pura Foods, LONDON, E14 Authority: Environment Agency, Thames Region Pollutant: Oils - Unknown Note: Not Supplied Incident Date: 21st September 1998 Incident Reference: THSE1998040638 Catchment Area: Not Given Receiving Water: Not Given Cause of Incident: Not Given Incident Severity: Category 3 - Minor Incident Positional Accuracy: Located by supplier to within 100m	A8NW (E)	402	2	539200 181245



Agency & Hydrological

Map ID	Details	Quadrant Reference (Compass Direction)	Estimated Distance From Site	Contact	NGR
60	Pollution Incidents to Controlled Waters Property Type: Not Given Location: Waterside Road, CANNING TOWN, E16 Authority: Environment Agency, Thames Region Pollutant: General Note: Not Supplied Incident Date: 3rd October 1998 Incident Reference: THSE1998041108 Catchment Area: Not Given Receiving Water: Not Given Cause of Incident: Not Given Incident Severity: Category 3 - Minor Incident Positional Accuracy: Located by supplier to within 100m	A12SW (E)	428	2	539200 181495
60	Pollution Incidents to Controlled Waters Property Type: Not Given Location: Waterside Road, CANNING TOWN, E16 Authority: Environment Agency, Thames Region Pollutant: General Note: Not Supplied Incident Date: 30th October 1998 Incident Reference: THSE1998041111 Catchment Area: Not Given Receiving Water: Not Given Cause of Incident: Not Given Incident Severity: Category 3 - Minor Incident Positional Accuracy: Located by supplier to within 100m	A12SW (E)	430	2	539200 181500
61	Pollution Incidents to Controlled Waters Property Type: Not Given Location: LIMEHOUSE Authority: Environment Agency, Thames Region Pollutant: Oils - Unknown Note: Confirmed As A Pollution Incident Incident Date: 10th April 1990 Incident Reference: NE900145 Catchment Area: Not Given Receiving Water: Not Given Cause of Incident: Not Given Incident Severity: Category 2 - Significant Incident Positional Accuracy: Located by supplier to within 100m	A9SE (NW)	451	2	537800 181800
62	Pollution Incidents to Controlled Waters Property Type: Not Given Location: Bidder Street Authority: Environment Agency, Thames Region Pollutant: Chemicals - Unknown Note: Confirmed As A Pollution Incident Incident Date: 20th July 1993 Incident Reference: SE930230 Catchment Area: Not Given Receiving Water: Not Given Cause of Incident: Not Given Incident Severity: Category 3 - Minor Incident Positional Accuracy: Located by supplier to within 100m	A12SW (E)	479	2	539200 181600
63	Pollution Incidents to Controlled Waters Property Type: Not Given Location: LONDON, E14 Authority: Environment Agency, Thames Region Pollutant: Oils - Unknown Note: Not Supplied Incident Date: 13th May 1996 Incident Reference: SE960205 Catchment Area: Not Given Receiving Water: Not Given Cause of Incident: Not Given Incident Severity: Category 3 - Minor Incident Positional Accuracy: Located by supplier to within 100m	A8NW (E)	494	2	539300 181295
63	Pollution Incidents to Controlled Waters Property Type: Not Given Location: Orchard Place, Leamouth Authority: Environment Agency, Thames Region Pollutant: Miscellaneous - Unknown Note: Confirmed As A Pollution Incident Incident Date: 18th November 1991 Incident Reference: SE910314 Catchment Area: Not Given Receiving Water: Not Given Cause of Incident: Not Given Incident Severity: Category 3 - Minor Incident Positional Accuracy: Located by supplier to within 100m	A8NW (E)	494	2	539300 181300



Agency & Hydrological

Map ID	Details	Quadrant Reference (Compass Direction)	Estimated Distance From Site	Contact	NGR
63	Pollution Incidents to Controlled Waters Property Type: Not Given Location: LONDON, E14 Authority: Environment Agency, Thames Region Pollutant: Oils - Unknown Note: Not Supplied Incident Date: 4th January 1998 Incident Reference: 36406 Catchment Area: Not Given Receiving Water: Not Given Cause of Incident: Not Given Incident Severity: Category 3 - Minor Incident Positional Accuracy: Located by supplier to within 100m	A8NW (E)	499	2	539305 181300
63	Pollution Incidents to Controlled Waters Property Type: Not Given Location: LONDON, E14 Authority: Environment Agency, Thames Region Pollutant: Oils - Unknown Note: Not Supplied Incident Date: 13th May 1996 Incident Reference: SE960206 Catchment Area: Not Given Receiving Water: Not Given Cause of Incident: Not Given Incident Severity: Category 3 - Minor Incident Positional Accuracy: Located by supplier to within 100m	A8NW (E)	499	2	539305 181295
64	Pollution Incidents to Controlled Waters Property Type: Not Given Location: Orchard Place, LONDON, E14 Authority: Environment Agency, Thames Region Pollutant: Oils - Unknown Note: Not Supplied Incident Date: 8th July 1998 Incident Reference: THSE1998039642 Catchment Area: Not Given Receiving Water: Not Given Cause of Incident: Not Given Incident Severity: Category 3 - Minor Incident Positional Accuracy: Located by supplier to within 100m	A8NW (E)	496	2	539300 181380
65	Pollution Incidents to Controlled Waters Property Type: Not Given Location: Twelve Trees Crescent Authority: Environment Agency, Thames Region Pollutant: Miscellaneous - Unknown Note: Confirmed As A Pollution Incident Incident Date: Not Supplied Incident Reference: SE940179 Catchment Area: Not Given Receiving Water: Not Given Cause of Incident: Not Given Incident Severity: Category 3 - Minor Incident Positional Accuracy: Located by supplier to within 100m	A14SE (N)	558	2	538300 182300
66	Pollution Incidents to Controlled Waters Property Type: Not Given Location: BLACKWALL Authority: Environment Agency, Thames Region Pollutant: Oils - Unknown Note: Confirmed As A Pollution Incident Incident Date: 24th January 1992 Incident Reference: SE920019 Catchment Area: Not Given Receiving Water: Not Given Cause of Incident: Not Given Incident Severity: Category 3 - Minor Incident Positional Accuracy: Located by supplier to within 100m	A3NW (SE)	571	2	538800 180700
67	Pollution Incidents to Controlled Waters Property Type: Not Given Location: Leamouth Road, Canning To Authority: Environment Agency, Thames Region Pollutant: Oils - Unknown Note: Confirmed incident Incident Date: 22nd February 1999 Incident Reference: THSE1999042078 Catchment Area: Not Given Receiving Water: Not Given Cause of Incident: Not Given Incident Severity: Category 3 - Minor Incident Positional Accuracy: Located by supplier to within 100m	A3NE (SE)	622	2	539000 180700



Agency & Hydrological

Map ID	Details	Quadrant Reference (Compass Direction)	Estimated Distance From Site	Contact	NGR
68	Pollution Incidents to Controlled Waters Property Type: Not Given Location: BLACKWELL Authority: Environment Agency, Thames Region Pollutant: Oils - Unknown Note: Yes Incident Date: 29th July 1992 Incident Reference: SE920236 Catchment Area: Not Given Receiving Water: Not Given Cause of Incident: Not Given Incident Severity: Category 3 - Minor Incident Positional Accuracy: Located by supplier to within 100m	A3NW (S)	626	2	538600 180600
69	Pollution Incidents to Controlled Waters Property Type: Not Given Location: Bow Locks, BOW Authority: Environment Agency, Thames Region Pollutant: Oils - Unknown Note: Confirmed As A Pollution Incident Incident Date: 11th December 1989 Incident Reference: NE890517 Catchment Area: Not Given Receiving Water: Not Given Cause of Incident: Not Given Incident Severity: Category 3 - Minor Incident Positional Accuracy: Located by supplier to within 100m	A14SE (N)	657	2	538300 182400
70	Pollution Incidents to Controlled Waters Property Type: Not Given Location: Trafalgar Way Authority: Environment Agency, Thames Region Pollutant: General Note: No Pollution Found Incident Date: 28th April 1998 Incident Reference: 38552 Catchment Area: Not Given Receiving Water: Not Given Cause of Incident: Not Given Incident Severity: Category 3 - Minor Incident Positional Accuracy: Located by supplier to within 100m	A2SE (S)	790	2	538230 180400
71	Pollution Incidents to Controlled Waters Property Type: Not Given Location: North Dock, West India Dock, KINGS SUTTON Authority: Environment Agency, Thames Region Pollutant: Oils - Unknown Note: Not Supplied Incident Date: 15th December 1998 Incident Reference: THSE1998041413 Catchment Area: Not Given Receiving Water: Not Given Cause of Incident: Not Given Incident Severity: Category 3 - Minor Incident Positional Accuracy: Located by supplier to within 100m	A2SW (SW)	866	2	537980 180400
72	Pollution Incidents to Controlled Waters Property Type: Not Given Location: Northumberland Wharf Authority: Environment Agency, Thames Region Pollutant: Miscellaneous - Unknown Note: Confirmed As A Pollution Incident Incident Date: 6th March 1991 Incident Reference: SE910057 Catchment Area: Not Given Receiving Water: Not Given Cause of Incident: Not Given Incident Severity: Category 3 - Minor Incident Positional Accuracy: Located by supplier to within 100m	A2SE (S)	881	2	538400 180300
73	Pollution Incidents to Controlled Waters Property Type: Not Given Location: GREENWICH Authority: Environment Agency, Thames Region Pollutant: Oils - Unknown Note: Not Supplied Incident Date: 12th February 1997 Incident Reference: THSE1997031848 Catchment Area: Not Given Receiving Water: Not Given Cause of Incident: Not Given Incident Severity: Category 3 - Minor Incident Positional Accuracy: Located by supplier to within 100m	A3SW (S)	924	2	538850 180350



Agency & Hydrological

Map ID	Details	Quadrant Reference (Compass Direction)	Estimated Distance From Site	Contact	NGR
74	<p>Pollution Incidents to Controlled Waters</p> <p>Property Type: Not Given Location: Blackwall Yard Authority: Environment Agency, Thames Region Pollutant: Oils - Unknown Note: Confirmed As A Pollution Incident Incident Date: 6th April 1992 Incident Reference: SE920105 Catchment Area: Not Given Receiving Water: Not Given Cause of Incident: Not Given Incident Severity: Category 3 - Minor Incident Positional Accuracy: Located by supplier to within 100m</p>	A2SE (S)	981	2	538400 180200
75	<p>Pollution Incidents to Controlled Waters</p> <p>Property Type: Not Given Location: Canary Wharf, LONDON Authority: Environment Agency, Thames Region Pollutant: Oils - Unknown Note: No Pollution Found Incident Date: 2nd April 1998 Incident Reference: 38172 Catchment Area: Not Given Receiving Water: Not Given Cause of Incident: Not Given Incident Severity: Category 3 - Minor Incident Positional Accuracy: Located by supplier to within 100m</p>	A1SE (SW)	999	2	537800 180350
76	<p>Pollution Incidents to Controlled Waters</p> <p>Property Type: Not Given Location: Canning Town, BOW Authority: Environment Agency, Thames Region Pollutant: Unknown Sewage Note: Confirmed As A Pollution Incident Incident Date: 10th August 1989 Incident Reference: NE890347 Catchment Area: Not Given Receiving Water: Not Given Cause of Incident: Not Given Incident Severity: Category 2 - Significant Incident Positional Accuracy: Located by supplier to within 100m</p>	A4NE (SE)	1000	2	539600 180700
77	<p>Registered Radioactive Substances</p> <p>Name: Newham Healthcare Nhs Trust Location: St Andrews Hospital, Devas Road, Bromley By Bow, LONDON, E3 3NT Authority: Environment Agency, Thames Region Permit Reference: BC2491 Dated: 23rd November 1998 Process Type: Authorisation under S13 RSA for the disposal of Radioactive waste (was RSA60 S7) Description: Authorisation under RSA Status: Authorisation superseded by a substantial or non substantial variation Positional Accuracy: Automatically positioned to the address</p>	A14SW (NW)	787	2	537916 182449
77	<p>Registered Radioactive Substances</p> <p>Name: Newham Healthcare NHS Trust Location: Devas Street, LONDON, Greater London, E3 3NT Authority: Environment Agency, Thames Region Permit Reference: BB9091 Dated: 25th September 1998 Process Type: Registration under S7 RSA for the keeping and use of Radioactive materials (was RSA60 S1) Description: Substantial variation to a registration under the Act of an open source which is also the subject of an authorisation Status: Authorisation either revoked or cancelled Positional Accuracy: Unknown</p>	A14SW (NW)	788	2	537916 182449
77	<p>Registered Radioactive Substances</p> <p>Name: Newham Healthcare Nhs Trust Location: Devas Street, Bromley By Bow, London, E3 3NT Authority: Environment Agency, Thames Region Permit Reference: Bw7481 Dated: 1st December 2003 Process Type: Authorisation under S13 RSA for the disposal of Radioactive waste (was RSA60 S7) Description: Minor variation to authorisation under RSA Status: Authorisation either revoked or cancelled Positional Accuracy: Automatically positioned to the address</p>	A14SW (NW)	792	2	537916 182454



Agency & Hydrological

Map ID	Details	Quadrant Reference (Compass Direction)	Estimated Distance From Site	Contact	NGR
77	<p>Registered Radioactive Substances</p> <p>Name: Newham Healthcare Nhs Trust Location: St Andrews Hospital, Devons Road, Bromley By Bow, LONDON, E3 3NT Authority: Environment Agency, Thames Region Permit Reference: AA9091 Dated: 24th October 1991 Process Type: Registration under S7 RSA for the keeping and use of Radioactive materials (was RSA60 S1) Description: Registration under the Act of an open source which is also the subject of an authorisation Status: Authorisation superseded by a substantial or non substantial variation Positional Accuracy: Automatically positioned to the address</p>	A14SW (NW)	792	2	537916 182454
78	<p>Registered Radioactive Substances</p> <p>Name: Hsbc Bank Plc Location: Thomas Road Industrial Estate, Thomas Road, Limehouse, London, E14 7bn Authority: Environment Agency, Thames Region Permit Reference: VB3998DD Dated: Not Supplied Process Type: Not Supplied Description: Not Supplied Status: Application has been determined by the EA Positional Accuracy: Automatically positioned to the address</p>	A9SW (W)	984	2	537252 181555
78	<p>Registered Radioactive Substances</p> <p>Name: Galliard Homes Limited Location: Thomas Road Industrial Estate, Thomas Road, Limehouse, London, E14 7bn Authority: Environment Agency, Thames Region Permit Reference: NB3835DJ Dated: Not Supplied Process Type: Not Supplied Description: Not Supplied Status: Authorisation certificate surrendered by operator Positional Accuracy: Automatically positioned to the address</p>	A9SW (W)	984	2	537252 181555
	<p>River Quality</p> <p>Name: Lee GQA Grade: River Quality D Reach: Carpenters Road - Thames Estimated Distance (km): 6.8 Flow Rate: Flow less than 5 cumecs Flow Type: River Year: 2000</p>	A10SE (NW)	0	2	538386 181647



Agency & Hydrological

Map ID	Details	Quadrant Reference (Compass Direction)	Estimated Distance From Site	Contact	NGR
79	River Quality Chemistry Sampling Points Name: Lee Reach: Carpenters Road To Thames Estimated Distance: 6.80 Objective: Not Supplied Positional Accuracy: Located by supplier to within 100m Year: 1990 GQA Grade: River Quality Chemistry GQA Grade D - Fair Compliance: Not Supplied Year: 1993 GQA Grade: River Quality Chemistry GQA Grade D - Fair Compliance: Not Supplied Year: 1994 GQA Grade: River Quality Chemistry GQA Grade D - Fair Compliance: Not Supplied Year: 1995 GQA Grade: River Quality Chemistry GQA Grade D - Fair Compliance: Not Supplied Year: 1996 GQA Grade: River Quality Chemistry GQA Grade E - Poor Compliance: Not Supplied Year: 1997 GQA Grade: River Quality Chemistry GQA Grade E - Poor Compliance: Not Supplied Year: 1998 GQA Grade: River Quality Chemistry GQA Grade E - Poor Compliance: Not Supplied Year: 1999 GQA Grade: River Quality Chemistry GQA Grade E - Poor Compliance: Not Supplied Year: 2000 GQA Grade: River Quality Chemistry GQA Grade D - Fair Compliance: Not Supplied Year: 2001 GQA Grade: River Quality Chemistry GQA Grade D - Fair Compliance: Not Supplied Year: 2002 GQA Grade: River Quality Chemistry GQA Grade D - Fair Compliance: Not Supplied Year: 2003 GQA Grade: River Quality Chemistry GQA Grade E - Poor Compliance: Not Supplied Year: 2004 GQA Grade: River Quality Chemistry GQA Grade E - Poor Compliance: Not Supplied Year: 2005 GQA Grade: River Quality Chemistry GQA Grade D - Fair Compliance: Not Supplied Year: 2006 GQA Grade: River Quality Chemistry GQA Grade E - Poor Compliance: Not Supplied Year: 2007 GQA Grade: River Quality Chemistry GQA Grade E - Poor Compliance: Not Supplied Year: 2008 GQA Grade: River Quality Chemistry GQA Grade D - Fair Compliance: Not Supplied Year: 2009 GQA Grade: River Quality Chemistry GQA Grade C - Fairly Good Compliance: Not Supplied	A12SW (E)	430	2	539200 181500
80	Substantiated Pollution Incident Register Authority: Environment Agency - Thames Region, North East Area Incident Date: 23rd October 2006 Incident Reference: 446766 Water Impact: Category 2 - Significant Incident Air Impact: Category 4 - No Impact Land Impact: Category 2 - Significant Incident Positional Accuracy: Located by supplier to within 10m Pollutant: Oils And Fuel: Mixed/Waste Oils Pollutant: Specific Waste Materials: Batteries Pollutant: Specific Waste Materials: Tyres Pollutant: Specific Waste Materials: Vehicles And Vehicle Parts	A10SE (N)	24	2	538377 181767



Agency & Hydrological

Map ID	Details	Quadrant Reference (Compass Direction)	Estimated Distance From Site	Contact	NGR
81	Substantiated Pollution Incident Register Authority: Environment Agency - Thames Region, North East Area Incident Date: 23rd October 2006 Incident Reference: 445640 Water Impact: Category 2 - Significant Incident Air Impact: Category 4 - No Impact Land Impact: Category 2 - Significant Incident Positional Accuracy: Located by supplier to within 10m Pollutant: Inert : Construction / Demolition Material Pollutant: Oils And Fuel: Mixed/Waste Oils Pollutant: Specific Waste Materials: Batteries Pollutant: Specific Waste Materials: Metal Wastes Pollutant: Specific Waste Materials: Tyres Pollutant: Specific Waste Materials: Vehicles And Vehicle Parts	A10SE (NW)	44	2	538315 181786
82	Substantiated Pollution Incident Register Authority: Environment Agency - Thames Region, North East Area Incident Date: 18th November 2013 Incident Reference: 1177082 Water Impact: Category 3 - Minor Incident Air Impact: Category 3 - Minor Incident Land Impact: Category 2 - Significant Incident Positional Accuracy: Located by supplier to within 10m Pollutant: Agricultural Materials And Wastes: Other Agricultural Material Or Waste Pollutant: General Biodegradable Materials And Wastes: Food And Drink	A10SE (N)	67	2	538495 181541
83	Substantiated Pollution Incident Register Authority: Environment Agency - Thames Region, North East Area Incident Date: 23rd October 2006 Incident Reference: 446533 Water Impact: Category 3 - Minor Incident Air Impact: Category 4 - No Impact Land Impact: Category 2 - Significant Incident Positional Accuracy: Located by supplier to within 10m Pollutant: Specific Waste Materials: Batteries Pollutant: Specific Waste Materials: Metal Wastes Pollutant: Specific Waste Materials: Tyres Pollutant: Specific Waste Materials: Vehicles And Vehicle Parts	A10NE (N)	106	2	538328 181849
83	Substantiated Pollution Incident Register Authority: Environment Agency - Thames Region, North East Area Incident Date: 2nd February 2006 Incident Reference: 374860 Water Impact: Category 4 - No Impact Air Impact: Category 3 - Minor Incident Land Impact: Category 2 - Significant Incident Positional Accuracy: Located by supplier to within 10m Pollutant: Atmospheric Pollutants and Effects: Smoke Pollutant: Specific Waste Materials: Metal Wastes Pollutant: Specific Waste Materials: Vehicles And Vehicle Parts	A10NE (NW)	120	2	538299 181860
83	Substantiated Pollution Incident Register Authority: Environment Agency - Thames Region, North East Area Incident Date: 13th June 2005 Incident Reference: 320083 Water Impact: Category 3 - Minor Incident Air Impact: Category 2 - Significant Incident Land Impact: Category 2 - Significant Incident Positional Accuracy: Located by supplier to within 10m Pollutant: Atmospheric Pollutants and Effects: Smoke Pollutant: Contaminated Water: Firefighting Run-Off Pollutant: Oils And Fuel: Mixed/Waste Oils Pollutant: Specific Waste Materials: Batteries Pollutant: Specific Waste Materials: Metal Wastes Pollutant: Specific Waste Materials: Tyres Pollutant: Specific Waste Materials: Vehicles And Vehicle Parts	A10NE (N)	126	2	538304 181867
84	Substantiated Pollution Incident Register Authority: Environment Agency - Thames Region, North East Area Incident Date: 20th March 2014 Incident Reference: 1219761 Water Impact: Category 3 - Minor Incident Air Impact: Category 3 - Minor Incident Land Impact: Category 2 - Significant Incident Positional Accuracy: Located by supplier to within 10m Pollutant: Specific Waste Materials: Household Waste Pollutant: Specific Waste Materials: Tyres	A10NE (NW)	146	2	538245 181882



Agency & Hydrological

Map ID	Details	Quadrant Reference (Compass Direction)	Estimated Distance From Site	Contact	NGR
85	Substantiated Pollution Incident Register Authority: Environment Agency - Thames Region, North East Area Incident Date: 1st August 2018 Incident Reference: 1639430 Water Impact: Category 4 - No Impact Air Impact: Category 2 - Significant Incident Land Impact: Category 4 - No Impact Positional Accuracy: Located by supplier to within 10m Pollutant: Atmospheric Pollutants And Effects: Dust	A11NW (NE)	379	2	538729 181851
85	Substantiated Pollution Incident Register Authority: Environment Agency - Thames Region, North East Area Incident Date: 16th April 2015 Incident Reference: 1329501 Water Impact: Category 3 - Minor Incident Air Impact: Category 2 - Significant Incident Land Impact: Category 4 - No Impact Positional Accuracy: Located by supplier to within 10m Pollutant: Atmospheric Pollutants And Effects: Dust	A11NW (NE)	379	2	538725 181861
85	Substantiated Pollution Incident Register Authority: Environment Agency - Thames Region, North East Area Incident Date: 5th July 2018 Incident Reference: 1629555 Water Impact: Category 4 - No Impact Air Impact: Category 2 - Significant Incident Land Impact: Category 4 - No Impact Positional Accuracy: Located by supplier to within 10m Pollutant: Atmospheric Pollutants And Effects: Dust	A11NW (NE)	389	2	538736 181861
86	Substantiated Pollution Incident Register Authority: Environment Agency - Thames Region, North East Area Incident Date: 14th February 2020 Incident Reference: 1781394 Water Impact: Category 4 - No Impact Air Impact: Category 4 - No Impact Land Impact: Category 2 - Significant Incident Positional Accuracy: Located by supplier to within 10m Pollutant: Inert Materials And Wastes: Soils And Clay	A11NW (NE)	514	2	538798 182022
87	Substantiated Pollution Incident Register Authority: Environment Agency - Thames Region, North East Area Incident Date: 5th April 2012 Incident Reference: 978629 Water Impact: Category 4 - No Impact Air Impact: Category 2 - Significant Incident Land Impact: Category 3 - Minor Incident Positional Accuracy: Located by supplier to within 10m Pollutant: Atmospheric Pollutants and Effects: Smoke	A11SE (NE)	547	2	539156 181747
88	Substantiated Pollution Incident Register Authority: Environment Agency - Thames Region, North East Area Incident Date: 27th July 2004 Incident Reference: 254455 Water Impact: Category 4 - No Impact Air Impact: Category 2 - Significant Incident Land Impact: Category 4 - No Impact Positional Accuracy: Located by supplier to within 10m Pollutant: Atmospheric Pollutants And Effects: Dust	A11NE (NE)	570	2	539114 181807
88	Substantiated Pollution Incident Register Authority: Environment Agency - Thames Region, North East Area Incident Date: 27th July 2004 Incident Reference: 254128 Water Impact: Category 4 - No Impact Air Impact: Category 2 - Significant Incident Land Impact: Category 4 - No Impact Positional Accuracy: Located by supplier to within 10m Pollutant: Atmospheric Pollutants And Effects: Dust	A11NE (NE)	591	2	539123 181826
89	Substantiated Pollution Incident Register Authority: Environment Agency - Thames Region, North East Area Incident Date: 11th July 2014 Incident Reference: 1254918 Water Impact: Category 2 - Significant Incident Air Impact: Category 4 - No Impact Land Impact: Category 4 - No Impact Positional Accuracy: Located by supplier to within 10m Pollutant: Other Pollutant	A14NE (N)	931	2	538363 182677



Agency & Hydrological

Map ID	Details	Quadrant Reference (Compass Direction)	Estimated Distance From Site	Contact	NGR
90	Water Abstractions Operator: Celtic Technologies Ltd Licence Number: 28/39/39/0187 Permit Version: Not Supplied Location: East India Dock, LONDON Authority: Environment Agency, Thames Region Abstraction: Groundwater Remediation Abstraction Type: Not Supplied Source: Groundwater Daily Rate (m3): 90 Yearly Rate (m3): 6000 Details: Alluvium Authorised Start: Not Supplied Authorised End: Not Supplied Permit Start Date: Not Supplied Permit End Date: Not Supplied Positional Accuracy: Located by supplier to within 100m	A7SW (SE)	179	2	538800 181100
91	Water Abstractions Operator: Lee Valley Regional Park Authority Licence Number: 29/38/09/0162 Permit Version: 101 Location: Limmo Peninsula Authority: Environment Agency, Thames Region Abstraction: Environmental: Non-remedial River/Wetland Support: Make-Up or Top Up Water Abstraction Type: Water may be abstracted from a single point Source: Groundwater Daily Rate (m3): Not Supplied Yearly Rate (m3): Not Supplied Details: Limmo Peninsula, Canning Town, London Authorised Start: 01 January Authorised End: 31 December Permit Start Date: 9th August 2001 Permit End Date: Not Supplied Positional Accuracy: Located by supplier to within 10m	A7NE (SE)	359	2	539130 181170
91	Water Abstractions Operator: Lee Valley Regional Park Authority Licence Number: 29/38/09/0162 Permit Version: 100 Location: Limmo Peninsula Authority: Environment Agency, Thames Region Abstraction: Environmental: Non-remedial River/Wetland Support: Make-Up or Top Up Water Abstraction Type: Water may be abstracted from a single point Source: Groundwater Daily Rate (m3): 146 Yearly Rate (m3): 30000 Details: Limmo Peninsula, Canning Town, London Authorised Start: 01 January Authorised End: 31 December Permit Start Date: 1st April 1998 Permit End Date: Not Supplied Positional Accuracy: Located by supplier to within 100m	A7NE (SE)	359	2	539130 181170
92	Water Abstractions Operator: Lee Valley Regional Park Licence Number: 29/38/9/0162 Permit Version: Not Supplied Location: Limmo Peninsula, CANNING TOWN Authority: Environment Agency, Thames Region Abstraction: Wildlife Pond/Lake Transfer Abstraction Type: Not Supplied Source: Groundwater Daily Rate (m3): 152 Yearly Rate (m3): 30000 Details: River Gravel Authorised Start: Not Supplied Authorised End: Not Supplied Permit Start Date: Not Supplied Permit End Date: Not Supplied Positional Accuracy: Located by supplier to within 100m	A7SE (SE)	364	2	539100 181095



Agency & Hydrological

Map ID	Details	Quadrant Reference (Compass Direction)	Estimated Distance From Site	Contact	NGR
93	Water Abstractions Operator: Pura Foods Limited Licence Number: 29/38/09/0138 Permit Version: 101 Location: Bow Creek Authority: Environment Agency, Thames Region Abstraction: Food And Drink: Non-Evaporative Cooling Abstraction Type: Water may be abstracted from a single point Source: Tidal Daily Rate (m3): 982 Yearly Rate (m3): 240938 Details: Glasshouse Wharf, Orchard Place, Blackwall, Tower Hamlets, London, E14 Authorised Start: 01 January Authorised End: 31 December Permit Start Date: 11th June 2000 Permit End Date: Not Supplied Positional Accuracy: Located by supplier to within 100m	A8NW (E)	413	2	539200 181200
94	Water Abstractions Operator: Ballymore Construction Services Limited Licence Number: Th/038/0009/055 Permit Version: 1 Location: Trinity Buoy Wharf 12 Authority: Environment Agency, Thames Region Abstraction: Construction:Dewatering Abstraction Type: Water may be abstracted from a single point Source: Groundwater Daily Rate (m3): Not Supplied Yearly Rate (m3): Not Supplied Details: Not Supplied Authorised Start: 05 August Authorised End: 31 December Permit Start Date: 5th August 2019 Permit End Date: Not Supplied Positional Accuracy: Located by supplier to within 10m	A8SW (SE)	689	2	539317 180842
94	Water Abstractions Operator: Ballymore Construction Services Limited Licence Number: Th/038/0009/055 Permit Version: 1 Location: Trinity Buoy Wharf 10 Authority: Environment Agency, Thames Region Abstraction: Construction:Dewatering Abstraction Type: Water may be abstracted from a single point Source: Groundwater Daily Rate (m3): Not Supplied Yearly Rate (m3): Not Supplied Details: Not Supplied Authorised Start: 05 August Authorised End: 31 December Permit Start Date: 5th August 2019 Permit End Date: Not Supplied Positional Accuracy: Located by supplier to within 10m	A8SW (SE)	704	2	539312 180813
94	Water Abstractions Operator: Ballymore Construction Services Limited Licence Number: Th/038/0009/055 Permit Version: 1 Location: Trinity Buoy Wharf 1 Authority: Environment Agency, Thames Region Abstraction: Construction:Dewatering Abstraction Type: Water may be abstracted from a single point Source: Groundwater Daily Rate (m3): Not Supplied Yearly Rate (m3): Not Supplied Details: Not Supplied Authorised Start: 05 August Authorised End: 31 December Permit Start Date: 5th August 2019 Permit End Date: Not Supplied Positional Accuracy: Located by supplier to within 10m	A8SW (SE)	716	2	539340 180828



Agency & Hydrological

Map ID	Details	Quadrant Reference (Compass Direction)	Estimated Distance From Site	Contact	NGR
94	Water Abstractions Operator: Ballymore Construction Services Limited Licence Number: Th/038/0009/055 Permit Version: 1 Location: Trinity Buoy Wharf 9 Authority: Environment Agency, Thames Region Abstraction: Construction:Dewatering Abstraction Type: Water may be abstracted from a single point Source: Groundwater Daily Rate (m3): Not Supplied Yearly Rate (m3): Not Supplied Details: Not Supplied Authorised Start: 05 August Authorised End: 31 December Permit Start Date: 5th August 2019 Permit End Date: Not Supplied Positional Accuracy: Located by supplier to within 10m	A8SW (SE)	721	2	539332 180810
94	Water Abstractions Operator: Ballymore Construction Services Limited Licence Number: Th/038/0009/055 Permit Version: 1 Location: Trinity Buoy Wharf 8 Authority: Environment Agency, Thames Region Abstraction: Construction:Dewatering Abstraction Type: Water may be abstracted from a single point Source: Groundwater Daily Rate (m3): Not Supplied Yearly Rate (m3): Not Supplied Details: Not Supplied Authorised Start: 05 August Authorised End: 31 December Permit Start Date: 5th August 2019 Permit End Date: Not Supplied Positional Accuracy: Located by supplier to within 10m	A8SW (SE)	751	2	539353 180788
95	Water Abstractions Operator: Ballymore Construction Services Limited Licence Number: Th/038/0009/055 Permit Version: 1 Location: Trinity Buoy Wharf 2 Authority: Environment Agency, Thames Region Abstraction: Construction:Dewatering Abstraction Type: Water may be abstracted from a single point Source: Groundwater Daily Rate (m3): Not Supplied Yearly Rate (m3): Not Supplied Details: Not Supplied Authorised Start: 05 August Authorised End: 31 December Permit Start Date: 5th August 2019 Permit End Date: Not Supplied Positional Accuracy: Located by supplier to within 10m	A8SW (SE)	760	2	539391 180821
95	Water Abstractions Operator: Ballymore Construction Services Limited Licence Number: Th/038/0009/055 Permit Version: 1 Location: Trinity Buoy Wharf 7 Authority: Environment Agency, Thames Region Abstraction: Construction:Dewatering Abstraction Type: Water may be abstracted from a single point Source: Groundwater Daily Rate (m3): Not Supplied Yearly Rate (m3): Not Supplied Details: Not Supplied Authorised Start: 05 August Authorised End: 31 December Permit Start Date: 5th August 2019 Permit End Date: Not Supplied Positional Accuracy: Located by supplier to within 10m	A4NW (SE)	784	2	539389 180780



Agency & Hydrological

Map ID	Details	Quadrant Reference (Compass Direction)	Estimated Distance From Site	Contact	NGR
95	Water Abstractions Operator: Ballymore Construction Services Limited Licence Number: Th/038/0009/055 Permit Version: 1 Location: Trinity Buoy Wharf 3 Authority: Environment Agency, Thames Region Abstraction: Construction:Dewatering Abstraction Type: Water may be abstracted from a single point Source: Groundwater Daily Rate (m3): Not Supplied Yearly Rate (m3): Not Supplied Details: Not Supplied Authorised Start: 05 August Authorised End: 31 December Permit Start Date: 5th August 2019 Permit End Date: Not Supplied Positional Accuracy: Located by supplier to within 10m	A8SW (SE)	786	2	539417 180811
95	Water Abstractions Operator: Ballymore Construction Services Limited Licence Number: Th/038/0009/055 Permit Version: 1 Location: Trinity Buoy Wharf 6 Authority: Environment Agency, Thames Region Abstraction: Construction:Dewatering Abstraction Type: Water may be abstracted from a single point Source: Groundwater Daily Rate (m3): Not Supplied Yearly Rate (m3): Not Supplied Details: Not Supplied Authorised Start: 05 August Authorised End: 31 December Permit Start Date: 5th August 2019 Permit End Date: Not Supplied Positional Accuracy: Located by supplier to within 10m	A4NW (SE)	795	2	539401 180777
96	Water Abstractions Operator: Ballymore Construction Services Limited Licence Number: Th/038/0009/055 Permit Version: 1 Location: Trinity Buoy Wharf 4 Authority: Environment Agency, Thames Region Abstraction: Construction:Dewatering Abstraction Type: Water may be abstracted from a single point Source: Groundwater Daily Rate (m3): Not Supplied Yearly Rate (m3): Not Supplied Details: Not Supplied Authorised Start: 05 August Authorised End: 31 December Permit Start Date: 5th August 2019 Permit End Date: Not Supplied Positional Accuracy: Located by supplier to within 10m	A8SW (SE)	820	2	539454 180805
96	Water Abstractions Operator: Ballymore Construction Services Limited Licence Number: Th/038/0009/055 Permit Version: 1 Location: Trinity Buoy Wharf 5 Authority: Environment Agency, Thames Region Abstraction: Construction:Dewatering Abstraction Type: Water may be abstracted from a single point Source: Groundwater Daily Rate (m3): Not Supplied Yearly Rate (m3): Not Supplied Details: Not Supplied Authorised Start: 05 August Authorised End: 31 December Permit Start Date: 5th August 2019 Permit End Date: Not Supplied Positional Accuracy: Located by supplier to within 10m	A4NW (SE)	836	2	539445 180766



Agency & Hydrological

Map ID	Details	Quadrant Reference (Compass Direction)	Estimated Distance From Site	Contact	NGR
97	Water Abstractions Operator: Ballymore Construction Services Limited Licence Number: Th/038/0009/055 Permit Version: 1 Location: Trinity Buoy Wharf 11 Authority: Environment Agency, Thames Region Abstraction: Construction:Dewatering Abstraction Type: Water may be abstracted from a single point Source: Groundwater Daily Rate (m3): Not Supplied Yearly Rate (m3): Not Supplied Details: Not Supplied Authorised Start: 05 August Authorised End: 31 December Permit Start Date: 5th August 2019 Permit End Date: Not Supplied Positional Accuracy: Manually positioned within the geographical locality	A4NW (SE)	930	2	539471 180653
	Water Abstractions Operator: English Partnerships Licence Number: 28/39/44/0042 Permit Version: 2 Location: The Millennium Dome Borehole Authority: Environment Agency, Thames Region Abstraction: Private Water Supply: General Use (Medium Loss) Abstraction Type: Water may be abstracted from a single point Source: Groundwater Daily Rate (m3): Not Supplied Yearly Rate (m3): Not Supplied Details: The Millennium Dome Authorised Start: 01 January Authorised End: 31 December Permit Start Date: 1st July 2001 Permit End Date: Not Supplied Positional Accuracy: Located by supplier to within 10m	(S)	1228	2	538900 180050
	Water Abstractions Operator: The New Millennium Experience Company Licence Number: 28/39/44/0042 Permit Version: 1 Location: The Millennium Dome Borehole Authority: Environment Agency, Thames Region Abstraction: Private Water Supply: General Use (Medium Loss) Abstraction Type: Water may be abstracted from a single point Source: Groundwater Daily Rate (m3): Not Supplied Yearly Rate (m3): Not Supplied Details: The Millennium Dome Authorised Start: 01 January Authorised End: 31 December Permit Start Date: 30th November 1999 Permit End Date: Not Supplied Positional Accuracy: Located by supplier to within 10m	(S)	1228	2	538900 180050
	Water Abstractions Operator: Canal And River Trust Licence Number: Th/039/0039/096 Permit Version: 1 Location: Dollar Bay, South Dock - A Authority: Environment Agency, Thames Region Abstraction: Production of Energy: Electricity: Heat Pump Abstraction Type: Water may be abstracted from a single point Source: Tidal Daily Rate (m3): Not Supplied Yearly Rate (m3): Not Supplied Details: Not Supplied Authorised Start: 01 April Authorised End: 31 March Permit Start Date: 30th September 2019 Permit End Date: Not Supplied Positional Accuracy: Located by supplier to within 10m	(S)	1341	2	538198 179848



Agency & Hydrological

Map ID	Details	Quadrant Reference (Compass Direction)	Estimated Distance From Site	Contact	NGR
	Water Abstractions Operator: Anjuman-E-Iscahul-Muslimeen Of Uk Licence Number: 29/38/09/0149 Permit Version: 100 Location: Canning Road - Borehole A Authority: Environment Agency, Thames Region Abstraction: Other Industrial/Commercial/Public Services: Non-Evaporative Cooling Abstraction Type: Water may be abstracted from a single point Source: Groundwater Daily Rate (m3): 1964 Yearly Rate (m3): 107000 Details: Canning Road, Stratford, London, E15 3nx Authorised Start: 01 January Authorised End: 31 December Permit Start Date: 5th November 1996 Permit End Date: Not Supplied Positional Accuracy: Located by supplier to within 100m	(N)	1364	2	538900 183000
	Water Abstractions Operator: Pioneer Willment Concrete Ltd Licence Number: 28/39/44/0025 Permit Version: 100 Location: 303 Tunnel Avenue, Greenwich, - Borehole 'A' Authority: Environment Agency, Thames Region Abstraction: Mineral Products: General Use (Medium Loss) Abstraction Type: Water may be abstracted from a single point Source: Groundwater Daily Rate (m3): 436 Yearly Rate (m3): 86376 Details: 303 Tunnel Avenue, Greenwich, London Authorised Start: 01 January Authorised End: 31 December Permit Start Date: 14th June 1991 Permit End Date: Not Supplied Positional Accuracy: Located by supplier to within 100m	(S)	1377	2	538900 179900
	Water Abstractions Operator: Hanson Quarry Prod Europe Ltd Licence Number: 28/39/44/0046 Permit Version: 1 Location: 303 Tunnel Avenue, Greenwich. Authority: Environment Agency, Thames Region Abstraction: Mineral Products: Process Water Abstraction Type: Water may be abstracted from a single point Source: Groundwater Daily Rate (m3): Not Supplied Yearly Rate (m3): Not Supplied Details: 303 Tunnel Avenue, Greenwich. Authorised Start: 01 January Authorised End: 31 December Permit Start Date: 1st January 2002 Permit End Date: Not Supplied Positional Accuracy: Located by supplier to within 10m	(S)	1447	2	538900 179830
	Water Abstractions Operator: Blackwall Aggregates Limited Licence Number: 28/39/44/0024 Permit Version: 101 Location: 303 Tunnel Avenue, Greenwich. Authority: Environment Agency, Thames Region Abstraction: Mineral Products: Mineral Washing Abstraction Type: Water may be abstracted from a single point Source: Groundwater Daily Rate (m3): 400 Yearly Rate (m3): 70000 Details: 303 Tunnel Avenue, Greenwich Authorised Start: 01 January Authorised End: 31 December Permit Start Date: 11th January 2000 Permit End Date: Not Supplied Positional Accuracy: Located by supplier to within 10m	(S)	1447	2	538900 179830



Agency & Hydrological

Map ID	Details	Quadrant Reference (Compass Direction)	Estimated Distance From Site	Contact	NGR
	Water Abstractions Operator: Anjuman-E-Iscahul-Muslimeen Of Uk Licence Number: 29/38/09/0149 Permit Version: 100 Location: Canning Road - Borehole B Authority: Environment Agency, Thames Region Abstraction: Other Industrial/Commercial/Public Services: Non-Evaporative Cooling Abstraction Type: Water may be abstracted from a single point Source: Groundwater Daily Rate (m3): 1964 Yearly Rate (m3): 107000 Details: Canning Road, Stratford, London, E15 3nx Authorised Start: 01 January Authorised End: 31 December Permit Start Date: 5th November 1996 Permit End Date: Not Supplied Positional Accuracy: Located by supplier to within 100m	(N)	1454	2	539100 183000
	Water Abstractions Operator: Blackwall Aggregates Limited Licence Number: 28/39/44/0023 Permit Version: 101 Location: Tunnel Avenue, Greenwich - River Thames At Point 'A' Authority: Environment Agency, Thames Region Abstraction: Mineral Products: Mineral Washing Abstraction Type: Water may be abstracted from a single point Source: Tidal Daily Rate (m3): 1000 Yearly Rate (m3): 343200 Details: Tunnel Avenue, Greenwich, London Authorised Start: 01 January Authorised End: 31 December Permit Start Date: 21st November 1995 Permit End Date: Not Supplied Positional Accuracy: Located by supplier to within 10m	(S)	1468	2	538730 179760
	Water Abstractions Operator: Westinvest Gesellschaft Fur Investmentfonds Mbh Licence Number: Th/039/0044/013 Permit Version: 1 Location: Borehole B - Greenwich Authority: Environment Agency, Thames Region Abstraction: Other Industrial/Commercial/Public Services: Heat Pump Abstraction Type: Water may be abstracted from a single point Source: Groundwater Daily Rate (m3): Not Supplied Yearly Rate (m3): Not Supplied Details: Not Supplied Authorised Start: 01 April Authorised End: 31 March Permit Start Date: 11th September 2013 Permit End Date: Not Supplied Positional Accuracy: Located by supplier to within 10m	(SE)	1489	2	539311 179891
	Water Abstractions Operator: Greenwich Peninsula N0204 Block A Nominee 1 & 2 Limited Licence Number: 28/39/44/0051 Permit Version: 1 Location: Abstraction Point 'B' - Chalk, Green Place, Greenwich Authority: Environment Agency, Thames Region Abstraction: Business Parks: Heat Pump Abstraction Type: Water may be abstracted from a single point Source: Groundwater Daily Rate (m3): Not Supplied Yearly Rate (m3): Not Supplied Details: Green Place, Greenwich Authorised Start: 01 April Authorised End: 31 March Permit Start Date: 6th April 2009 Permit End Date: Not Supplied Positional Accuracy: Located by supplier to within 10m	(SE)	1489	2	539311 179891



Agency & Hydrological

Map ID	Details	Quadrant Reference (Compass Direction)	Estimated Distance From Site	Contact	NGR
	Water Abstractions Operator: British Waterways Board Licence Number: 29/38/09/0147 Permit Version: 100 Location: Bow Back River Authority: Environment Agency, Thames Region Abstraction: Other Industrial/Commercial/Public Services: General Use (Medium Loss) Abstraction Type: Water may be abstracted from a single point Source: Surface Daily Rate (m3): 182 Yearly Rate (m3): 45460 Details: 26 High Street, Stratford, London, E15 Authorised Start: 01 January Authorised End: 31 December Permit Start Date: 4th July 1986 Permit End Date: Not Supplied Positional Accuracy: Located by supplier to within 100m	(N)	1506	2	537900 183200
	Water Abstractions Operator: Westinvest Gesellschaft Fur Investmentfonds Mbh Licence Number: Th/039/0044/013 Permit Version: 1 Location: Borehole A - Greenwich Authority: Environment Agency, Thames Region Abstraction: Other Industrial/Commercial/Public Services: Heat Pump Abstraction Type: Water may be abstracted from a single point Source: Groundwater Daily Rate (m3): Not Supplied Yearly Rate (m3): Not Supplied Details: Not Supplied Authorised Start: 01 April Authorised End: 31 March Permit Start Date: 11th September 2013 Permit End Date: Not Supplied Positional Accuracy: Located by supplier to within 10m	(SE)	1518	2	539329 179866
	Water Abstractions Operator: Greenwich Peninsula N0204 Block A Nominee 1 & 2 Limited Licence Number: 28/39/44/0051 Permit Version: 1 Location: Abstraction Point 'A' - Chalk, Green Place, Greenwich Authority: Environment Agency, Thames Region Abstraction: Business Parks: Heat Pump Abstraction Type: Water may be abstracted from a single point Source: Groundwater Daily Rate (m3): Not Supplied Yearly Rate (m3): Not Supplied Details: Green Place, Greenwich Authorised Start: 01 April Authorised End: 31 March Permit Start Date: 6th April 2009 Permit End Date: Not Supplied Positional Accuracy: Located by supplier to within 10m	(SE)	1518	2	539329 179866
	Water Abstractions Operator: Oxygen Property Management Limited Licence Number: Th/037/0054/014/R01 Permit Version: 1 Location: 18 Western Gateway, Royal Victoria Dock, London Authority: Environment Agency, Thames Region Abstraction: Other Industrial/Commercial/Public Services: Heat Pump Abstraction Type: Water may be abstracted from a single point Source: Groundwater Daily Rate (m3): Not Supplied Yearly Rate (m3): Not Supplied Details: Not Supplied Authorised Start: 01 April Authorised End: 31 March Permit Start Date: 1st April 2019 Permit End Date: Not Supplied Positional Accuracy: Located by supplier to within 10m	(E)	1556	2	540248 180741



Agency & Hydrological

Map ID	Details	Quadrant Reference (Compass Direction)	Estimated Distance From Site	Contact	NGR
	Water Abstractions Operator: Oxygen Property Management Limited Licence Number: Th/037/0054/014 Permit Version: 2 Location: 18 Western Gateway, Royal Victoria Dock, London Authority: Environment Agency, Thames Region Abstraction: Other Industrial/Commercial/Public Services: Heat Pump Abstraction Type: Water may be abstracted from a single point Source: Groundwater Daily Rate (m3): Not Supplied Yearly Rate (m3): Not Supplied Details: Not Supplied Authorised Start: 01 April Authorised End: 31 March Permit Start Date: 19th January 2015 Permit End Date: Not Supplied Positional Accuracy: Located by supplier to within 10m	(E)	1556	2	540248 180741
	Water Abstractions Operator: Meadowshire Ltd Licence Number: Th/037/0054/014 Permit Version: 1 Location: 18 Western Gateway, Royal Victoria Dock, London Authority: Environment Agency, Thames Region Abstraction: Other Industrial/Commercial/Public Services: Heat Pump Abstraction Type: Water may be abstracted from a single point Source: Groundwater Daily Rate (m3): Not Supplied Yearly Rate (m3): Not Supplied Details: Not Supplied Authorised Start: 01 April Authorised End: 31 March Permit Start Date: 20th May 2013 Permit End Date: Not Supplied Positional Accuracy: Located by supplier to within 10m	(E)	1556	2	540248 180741
	Water Abstractions Operator: Meadowshire Ltd Licence Number: Th/037/0054/001 Permit Version: 1 Location: 18 Western Gateway, Royal Victoria Dock, London Authority: Environment Agency, Thames Region Abstraction: Other Industrial/Commercial/Public Services: Heat Pump Abstraction Type: Water may be abstracted from a single point Source: Groundwater Daily Rate (m3): Not Supplied Yearly Rate (m3): Not Supplied Details: Not Supplied Authorised Start: 01 April Authorised End: 31 March Permit Start Date: 7th May 2009 Permit End Date: Not Supplied Positional Accuracy: Located by supplier to within 10m	(E)	1586	2	540280 180740
	Water Abstractions Operator: Canal And River Trust Licence Number: 28/39/39/0204/R01 Permit Version: 1 Location: West India Dock, Marsh Wall, London-Point A Authority: Environment Agency, Thames Region Abstraction: Hotels, Public Houses and Conference centres: Heat Pump Abstraction Type: Water may be abstracted from a single point Source: Tidal Daily Rate (m3): Not Supplied Yearly Rate (m3): Not Supplied Details: Britannia International Hotel, Marsh Wall, London Authorised Start: 01 April Authorised End: 31 March Permit Start Date: 1st April 2016 Permit End Date: Not Supplied Positional Accuracy: Located by supplier to within 10m	(SW)	1605	2	537294 179977



Agency & Hydrological

Map ID	Details	Quadrant Reference (Compass Direction)	Estimated Distance From Site	Contact	NGR
	Water Abstractions Operator: Britannia Hotels Limited Licence Number: 28/39/39/0234 Permit Version: 1 Location: Britannia International Hotel, Isle Of Dogs E14- Borehole Authority: Environment Agency, Thames Region Abstraction: Hotels; Public Houses And Conference Centres: Drinking; Cooking; Sanitary; Washing; (Small Garden) Abstraction Type: Water may be abstracted from a single point Source: Groundwater Daily Rate (m3): Not Supplied Yearly Rate (m3): Not Supplied Details: Britannia International Hotel, E14 Authorised Start: 01 April Authorised End: 31 March Permit Start Date: 30th April 2008 Permit End Date: Not Supplied Positional Accuracy: Located by supplier to within 10m	(SW)	1605	2	537350 179930
	Water Abstractions Operator: Britannia Hotels Limited Licence Number: 28/39/39/0220 Permit Version: 1 Location: The International Hotel, Isle Of Dogs - Borehole Authority: Environment Agency, Thames Region Abstraction: Hotels; Public Houses And Conference Centres: Drinking; Cooking; Sanitary; Washing; (Small Garden) Abstraction Type: Water may be abstracted from a single point Source: Groundwater Daily Rate (m3): Not Supplied Yearly Rate (m3): Not Supplied Details: The International Hotel, Marsh Wall, Isle Of Dogs, London Authorised Start: 01 January Authorised End: 31 December Permit Start Date: 9th October 2006 Permit End Date: Not Supplied Positional Accuracy: Located by supplier to within 10m	(SW)	1605	2	537350 179930
	Water Abstractions Operator: Britannia International Hotels Ltd Licence Number: 28/39/39/0179 Permit Version: 100 Location: The International Hotel, Isle Of Dogs - Borehole Authority: Environment Agency, Thames Region Abstraction: Hotels; Public Houses And Conference Centres: Drinking; Cooking; Sanitary; Washing; (Small Garden) Abstraction Type: Water may be abstracted from a single point Source: Groundwater Daily Rate (m3): 264 Yearly Rate (m3): 96624 Details: The International Hotel, Marsh Wall, Isle Of Dogs, London Authorised Start: 01 January Authorised End: 31 December Permit Start Date: 26th January 1998 Permit End Date: Not Supplied Positional Accuracy: Located by supplier to within 100m	(SW)	1605	2	537350 179930
	Water Abstractions Operator: Price Waterhouse Licence Number: 28/39/39/0181 Permit Version: 100 Location: Scandanavia Centre, Isle Of Dogs - West India Dock Authority: Environment Agency, Thames Region Abstraction: Other Industrial/Commercial/Public Services: Non-Evaporative Cooling Abstraction Type: Water may be abstracted from a single point Source: Tidal Daily Rate (m3): 4680 Yearly Rate (m3): 1712880 Details: Scandanavia Centre, Marsh Wall, Isle Of Dogs, London, E14 Authorised Start: 01 January Authorised End: 31 December Permit Start Date: 30th October 1997 Permit End Date: Not Supplied Positional Accuracy: Located by supplier to within 10m	(SW)	1611	2	537260 180000



Agency & Hydrological

Map ID	Details	Quadrant Reference (Compass Direction)	Estimated Distance From Site	Contact	NGR
	Water Abstractions Operator: Canal And River Trust Licence Number: 28/39/39/0204 Permit Version: 3 Location: West India Dock, Marsh Wall, London-Point A Authority: Environment Agency, Thames Region Abstraction: Hotels, Public Houses and Conference centres: Non-Evaporative Cooling Abstraction Type: Water may be abstracted from a single point Source: Tidal Daily Rate (m3): Not Supplied Yearly Rate (m3): Not Supplied Details: Britannia International Hotel, Marsh Wall, London Authorised Start: 01 January Authorised End: 31 December Permit Start Date: 17th December 2007 Permit End Date: Not Supplied Positional Accuracy: Located by supplier to within 10m	(SW)	1620	2	537280 179970
	Water Abstractions Operator: British Waterways Board Licence Number: 28/39/39/0204 Permit Version: 2 Location: West India Dock, Marsh Wall, London-Point A Authority: Environment Agency, Thames Region Abstraction: Hotels, Public Houses and Conference centres: Non-Evaporative Cooling Abstraction Type: Water may be abstracted from a single point Source: Tidal Daily Rate (m3): Not Supplied Yearly Rate (m3): Not Supplied Details: Britannia International Hotel, Marsh Wall, London Authorised Start: 01 January Authorised End: 31 December Permit Start Date: 3rd November 2006 Permit End Date: Not Supplied Positional Accuracy: Located by supplier to within 10m	(SW)	1620	2	537280 179970
	Water Abstractions Operator: British Waterways Board Licence Number: 28/39/39/0204 Permit Version: 1 Location: West India Dock, Marsh Wall, London-Point A Authority: Environment Agency, Thames Region Abstraction: Hotels, Public Houses and Conference centres: Non-Evaporative Cooling Abstraction Type: Water may be abstracted from a single point Source: Tidal Daily Rate (m3): Not Supplied Yearly Rate (m3): Not Supplied Details: Britannia International Hotel, Marsh Wall, London Authorised Start: 01 January Authorised End: 31 December Permit Start Date: 18th November 2003 Permit End Date: Not Supplied Positional Accuracy: Located by supplier to within 10m	(SW)	1620	2	537280 179970
	Water Abstractions Operator: W J Groundwater Limited Licence Number: Th/039/0039/143 Permit Version: 1 Location: Borehole A At Westferry Road, Canary Wharf Authority: Environment Agency, Thames Region Abstraction: Construction:Dewatering Abstraction Type: Water may be abstracted from a single point Source: Groundwater Daily Rate (m3): Not Supplied Yearly Rate (m3): Not Supplied Details: Not Supplied Authorised Start: 01 April Authorised End: 31 March Permit Start Date: 30th September 2019 Permit End Date: Not Supplied Positional Accuracy: Located by supplier to within 10m	(SW)	1628	2	536981 180310



Agency & Hydrological

Map ID	Details	Quadrant Reference (Compass Direction)	Estimated Distance From Site	Contact	NGR
	Water Abstractions Operator: W J Groundwater Limited Licence Number: Th/039/0039/143 Permit Version: 1 Location: Borehole B At Westferry Road, Canary Wharf Authority: Environment Agency, Thames Region Abstraction: Construction:Dewatering Abstraction Type: Water may be abstracted from a single point Source: Groundwater Daily Rate (m3): Not Supplied Yearly Rate (m3): Not Supplied Details: Not Supplied Authorised Start: 01 April Authorised End: 31 March Permit Start Date: 30th September 2019 Permit End Date: Not Supplied Positional Accuracy: Located by supplier to within 10m	(SW)	1630	2	537114 180125
	Water Abstractions Operator: Britannia Hotels Limited Licence Number: Th/039/0039/077/R01 Permit Version: 1 Location: Britannia International Hotel, Isle Of Dogs E14- Borehole Authority: Environment Agency, Thames Region Abstraction: Hotels; Public Houses And Conference Centres: Drinking; Cooking; Sanitary; Washing; (Small Garden) Abstraction Type: Water may be abstracted from a single point Source: Groundwater Daily Rate (m3): Not Supplied Yearly Rate (m3): Not Supplied Details: Britannia International Hotel, E14 Authorised Start: 01 April Authorised End: 31 March Permit Start Date: 1st April 2019 Permit End Date: Not Supplied Positional Accuracy: Located by supplier to within 10m	(SW)	1637	2	537313 179919
	Water Abstractions Operator: Britannia Hotels Limited Licence Number: Th/039/0039/077 Permit Version: 1 Location: Britannia International Hotel, Isle Of Dogs E14- Borehole Authority: Environment Agency, Thames Region Abstraction: Hotels; Public Houses And Conference Centres: Drinking; Cooking; Sanitary; Washing; (Small Garden) Abstraction Type: Water may be abstracted from a single point Source: Groundwater Daily Rate (m3): Not Supplied Yearly Rate (m3): Not Supplied Details: Britannia International Hotel, E14 Authorised Start: 01 April Authorised End: 31 March Permit Start Date: 14th October 2013 Permit End Date: Not Supplied Positional Accuracy: Located by supplier to within 10m	(SW)	1637	2	537313 179919
	Water Abstractions Operator: Radiant Metal Finishing Co Ltd Licence Number: 29/38/09/0142 Permit Version: 100 Location: 69 Fairfield Road, Bow Authority: Environment Agency, Thames Region Abstraction: Metal: Process Water Abstraction Type: Water may be abstracted from a single point Source: Groundwater Daily Rate (m3): 546 Yearly Rate (m3): 90920 Details: 69 Fairfield Road, Bow, London Authorised Start: 01 January Authorised End: 31 December Permit Start Date: 15th May 1979 Permit End Date: Not Supplied Positional Accuracy: Located by supplier to within 100m	(NW)	1662	2	537300 183100



Agency & Hydrological

Map ID	Details	Quadrant Reference (Compass Direction)	Estimated Distance From Site	Contact	NGR
	Water Abstractions Operator: W J Groundwater Limited Licence Number: Th/039/0039/143 Permit Version: 1 Location: Borehole C At Westferry Road, Canary Wharf Authority: Environment Agency, Thames Region Abstraction: Construction:Dewatering Abstraction Type: Water may be abstracted from a single point Source: Groundwater Daily Rate (m3): Not Supplied Yearly Rate (m3): Not Supplied Details: Not Supplied Authorised Start: 01 April Authorised End: 31 March Permit Start Date: 30th September 2019 Permit End Date: Not Supplied Positional Accuracy: Located by supplier to within 10m	(SW)	1676	2	537051 180129
	Water Abstractions Operator: Canal And River Trust Licence Number: Th/039/0039/102 Permit Version: 1 Location: Millwall Inner Dock - A Authority: Environment Agency, Thames Region Abstraction: Production of Energy: Electricity: Heat Pump Abstraction Type: Water may be abstracted from a single point Source: Tidal Daily Rate (m3): Not Supplied Yearly Rate (m3): Not Supplied Details: Not Supplied Authorised Start: 01 April Authorised End: 31 March Permit Start Date: 8th March 2016 Permit End Date: Not Supplied Positional Accuracy: Located by supplier to within 10m	(S)	1740	2	537817 179526
	Water Abstractions Operator: Canal And River Trust Licence Number: Th/039/0039/102 Permit Version: 1 Location: Millwall Inner Dock - B Authority: Environment Agency, Thames Region Abstraction: Production of Energy: Electricity: Heat Pump Abstraction Type: Water may be abstracted from a single point Source: Tidal Daily Rate (m3): Not Supplied Yearly Rate (m3): Not Supplied Details: Not Supplied Authorised Start: 01 April Authorised End: 31 March Permit Start Date: 8th March 2016 Permit End Date: Not Supplied Positional Accuracy: Located by supplier to within 10m	(S)	1741	2	537817 179525
	Water Abstractions Operator: Canal And River Trust Licence Number: Th/039/0039/102 Permit Version: 1 Location: Millwall Inner Dock - C Authority: Environment Agency, Thames Region Abstraction: Production of Energy: Electricity: Heat Pump Abstraction Type: Water may be abstracted from a single point Source: Tidal Daily Rate (m3): Not Supplied Yearly Rate (m3): Not Supplied Details: Not Supplied Authorised Start: 01 April Authorised End: 31 March Permit Start Date: 8th March 2016 Permit End Date: Not Supplied Positional Accuracy: Located by supplier to within 10m	(S)	1742	2	537817 179524



Agency & Hydrological

Map ID	Details	Quadrant Reference (Compass Direction)	Estimated Distance From Site	Contact	NGR
	Water Abstractions Operator: London Borough Of Tower Hamlets Licence Number: 28/39/39/0214 Permit Version: 1 Location: Mile End Park-Borehole Authority: Environment Agency, Thames Region Abstraction: Municipal Grounds: Horticultural Watering Abstraction Type: Water may be abstracted from a single point Source: Groundwater Daily Rate (m3): Not Supplied Yearly Rate (m3): Not Supplied Details: Mile End Park, Mile End Road, London E1 Authorised Start: 01 January Authorised End: 31 December Permit Start Date: 1st April 2008 Permit End Date: Not Supplied Positional Accuracy: Located by supplier to within 10m	(W)	1774	2	536510 182100
	Water Abstractions Operator: London Borough Of Tower Hamlets Licence Number: 28/39/39/0214 Permit Version: 1 Location: Mile End Park-Borehole Authority: Environment Agency, Thames Region Abstraction: Municipal Grounds: Make-Up or Top Up Water Abstraction Type: Water may be abstracted from a single point Source: Groundwater Daily Rate (m3): Not Supplied Yearly Rate (m3): Not Supplied Details: Mile End Park, Mile End Road, London E14 Authorised Start: 01 January Authorised End: 31 December Permit Start Date: 1st April 2008 Permit End Date: Not Supplied Positional Accuracy: Located by supplier to within 10m	(W)	1774	2	536510 182100
	Water Abstractions Operator: London Borough Of Tower Hamlets Licence Number: 28/39/39/0214 Permit Version: 2 Location: Mile End Park- Borehole Authority: Environment Agency, Thames Region Abstraction: Municipal Grounds: Spray Irrigation - Direct Abstraction Type: Water may be abstracted from a single point Source: Groundwater Daily Rate (m3): Not Supplied Yearly Rate (m3): Not Supplied Details: Mile End Park, Mile End Road, London E14 Authorised Start: 01 January Authorised End: 31 December Permit Start Date: 1st April 2013 Permit End Date: Not Supplied Positional Accuracy: Located by supplier to within 10m	(W)	1776	2	536508 182100
	Water Abstractions Operator: London Borough Of Tower Hamlets Licence Number: 28/39/39/0214 Permit Version: 2 Location: Mile End Park- Borehole Authority: Environment Agency, Thames Region Abstraction: Municipal Grounds: Make-Up or Top Up Water Abstraction Type: Water may be abstracted from a single point Source: Groundwater Daily Rate (m3): Not Supplied Yearly Rate (m3): Not Supplied Details: Mile End Park, Mile End Road, London E14 Authorised Start: 01 January Authorised End: 31 December Permit Start Date: 1st April 2013 Permit End Date: Not Supplied Positional Accuracy: Located by supplier to within 10m	(W)	1776	2	536508 182100



Agency & Hydrological

Map ID	Details	Quadrant Reference (Compass Direction)	Estimated Distance From Site	Contact	NGR
	Water Abstractions Operator: London Borough Of Tower Hamlets Licence Number: Th/039/0039/063 Permit Version: 2 Location: Mile End Park-Borehole Authority: Environment Agency, Thames Region Abstraction: Municipal Grounds: Make-Up or Top Up Water Abstraction Type: Water may be abstracted from a single point Source: Groundwater Daily Rate (m3): Not Supplied Yearly Rate (m3): Not Supplied Details: Mile End Park, Mile End Road, London E14 Authorised Start: 01 April Authorised End: 31 March Permit Start Date: 1st April 2013 Permit End Date: Not Supplied Positional Accuracy: Located by supplier to within 10m	(W)	1776	2	536508 182100
	Water Abstractions Operator: London Borough Of Tower Hamlets Licence Number: Th/039/0039/063 Permit Version: 2 Location: Mile End Park-Borehole Authority: Environment Agency, Thames Region Abstraction: Municipal Grounds: Spray Irrigation - Direct Abstraction Type: Water may be abstracted from a single point Source: Groundwater Daily Rate (m3): Not Supplied Yearly Rate (m3): Not Supplied Details: Mile End Park, Mile End Road, London E14 Authorised Start: 01 April Authorised End: 31 March Permit Start Date: 1st April 2013 Permit End Date: Not Supplied Positional Accuracy: Located by supplier to within 10m	(W)	1776	2	536508 182100
	Water Abstractions Operator: The Mile End Park Partnership Licence Number: 28/39/39/0191 Permit Version: 100 Location: Borehole B At Mile End Park, London Authority: Environment Agency, Thames Region Abstraction: Commercial Private Water Undertaking: Drinking; Cooking; Sanitary; Washing; (Small Garden) Abstraction Type: Water may be abstracted from a single point Source: Groundwater Daily Rate (m3): Not Supplied Yearly Rate (m3): Not Supplied Details: Mile End Park, London Authorised Start: 01 January Authorised End: 31 December Permit Start Date: 23rd June 1999 Permit End Date: Not Supplied Positional Accuracy: Located by supplier to within 10m	(W)	1784	2	536500 182100
	Water Abstractions Operator: The Mile End Park Partnership Licence Number: 28/39/39/0191 Permit Version: 100 Location: Borehole B At Mile End Park, London Authority: Environment Agency, Thames Region Abstraction: Private Water Undertaking: Water Bottling Abstraction Type: Water may be abstracted from a single point Source: Groundwater Daily Rate (m3): Not Supplied Yearly Rate (m3): Not Supplied Details: Mile End Park, London Authorised Start: 01 January Authorised End: 31 December Permit Start Date: 23rd June 1999 Permit End Date: Not Supplied Positional Accuracy: Located by supplier to within 10m	(W)	1784	2	536500 182100



Agency & Hydrological

Map ID	Details	Quadrant Reference (Compass Direction)	Estimated Distance From Site	Contact	NGR
	Water Abstractions Operator: Aggregate Industries Uk Ltd Licence Number: Th/038/0009/032/R01 Permit Version: 1 Location: Wick Lane, Bow, London - Borehole Authority: Environment Agency, Thames Region Abstraction: Extractive: Dust Suppression Abstraction Type: Water may be abstracted from a single point Source: Groundwater Daily Rate (m3): Not Supplied Yearly Rate (m3): Not Supplied Details: Wick Lane, Bow, London, E3 Authorised Start: 01 April Authorised End: 31 March Permit Start Date: 20th December 2016 Permit End Date: Not Supplied Positional Accuracy: Located by supplier to within 10m	(NW)	1811	2	537543 183403
	Water Abstractions Operator: Aggregate Industries Uk Ltd Licence Number: Th/038/0009/032/R01 Permit Version: 1 Location: Wick Lane, Bow, London - Borehole Authority: Environment Agency, Thames Region Abstraction: Mineral Products: Process Water Abstraction Type: Water may be abstracted from a single point Source: Groundwater Daily Rate (m3): Not Supplied Yearly Rate (m3): Not Supplied Details: Not Supplied Authorised Start: 01 April Authorised End: 31 March Permit Start Date: 20th December 2016 Permit End Date: Not Supplied Positional Accuracy: Located by supplier to within 10m	(NW)	1811	2	537543 183403
	Water Abstractions Operator: Aggregate Industries Uk Ltd Licence Number: Th/038/0009/032 Permit Version: 2 Location: Wick Lane, Bow, London - Borehole Authority: Environment Agency, Thames Region Abstraction: Extractive: Dust Suppression Abstraction Type: Water may be abstracted from a single point Source: Groundwater Daily Rate (m3): Not Supplied Yearly Rate (m3): Not Supplied Details: Wick Lane, Bow, London, E3 Authorised Start: 01 April Authorised End: 31 March Permit Start Date: 31st July 2013 Permit End Date: Not Supplied Positional Accuracy: Located by supplier to within 10m	(NW)	1811	2	537543 183403
	Water Abstractions Operator: Aggregate Industries Uk Ltd Licence Number: Th/038/0009/032 Permit Version: 1 Location: Wick Lane, Bow, London - Borehole Authority: Environment Agency, Thames Region Abstraction: Extractive: Dust Suppression Abstraction Type: Water may be abstracted from a single point Source: Groundwater Daily Rate (m3): Not Supplied Yearly Rate (m3): Not Supplied Details: Wick Lane, Bow, London, E3 Authorised Start: 01 April Authorised End: 31 March Permit Start Date: 1st April 2013 Permit End Date: Not Supplied Positional Accuracy: Located by supplier to within 10m	(NW)	1811	2	537543 183403



Agency & Hydrological

Map ID	Details	Quadrant Reference (Compass Direction)	Estimated Distance From Site	Contact	NGR
	Water Abstractions Operator: Aggregate Industries Uk Ltd Licence Number: 29/38/09/0177 Permit Version: 2 Location: Wick Lane, Bow, London - Borehole Authority: Environment Agency, Thames Region Abstraction: Extractive: Dust Suppression Abstraction Type: Water may be abstracted from a single point Source: Groundwater Daily Rate (m3): Not Supplied Yearly Rate (m3): Not Supplied Details: Wick Lane, Bow, London, E3 Authorised Start: 01 April Authorised End: 31 March Permit Start Date: 4th June 2008 Permit End Date: Not Supplied Positional Accuracy: Located by supplier to within 10m	(NW)	1831	2	537530 183420
	Water Abstractions Operator: Aggregate Industries Uk Ltd Licence Number: 29/38/09/0177 Permit Version: 2 Location: Wick Lane, Bow, London - Borehole Authority: Environment Agency, Thames Region Abstraction: Extractive: Process water Abstraction Type: Water may be abstracted from a single point Source: Groundwater Daily Rate (m3): Not Supplied Yearly Rate (m3): Not Supplied Details: Wick Lane, Bow, London, E3 Authorised Start: 01 April Authorised End: 31 March Permit Start Date: 4th June 2008 Permit End Date: Not Supplied Positional Accuracy: Located by supplier to within 10m	(NW)	1831	2	537530 183420
	Water Abstractions Operator: Aggregate Industries Uk Ltd Licence Number: 29/38/09/0177 Permit Version: 1 Location: Borehole 'A' At Wick Lane, Bow, London. Authority: Environment Agency, Thames Region Abstraction: Extractive: Dust Suppression Abstraction Type: Water may be abstracted from a single point Source: Groundwater Daily Rate (m3): Not Supplied Yearly Rate (m3): Not Supplied Details: Wick Lane, Bow, London. Authorised Start: 01 January Authorised End: 31 December Permit Start Date: 5th February 2002 Permit End Date: Not Supplied Positional Accuracy: Located by supplier to within 10m	(NW)	1831	2	537530 183420
	Water Abstractions Operator: Canal And River Trust Licence Number: Th/039/0039/144 Permit Version: 1 Location: 6 Pumps At Points At Millwall Dock Authority: Environment Agency, Thames Region Abstraction: Hotels, Public Houses and Conference centres: Non-Evaporative Cooling Abstraction Type: Water may be abstracted from a single point Source: Tidal Daily Rate (m3): Not Supplied Yearly Rate (m3): Not Supplied Details: Not Supplied Authorised Start: 01 April Authorised End: 31 March Permit Start Date: 26th November 2019 Permit End Date: Not Supplied Positional Accuracy: Located by supplier to within 10m	(S)	1870	2	537709 179426



Agency & Hydrological

Map ID	Details	Quadrant Reference (Compass Direction)	Estimated Distance From Site	Contact	NGR
	Water Abstractions Operator: Canal And River Trust Licence Number: Th/039/0039/144 Permit Version: 1 Location: 6 Pumps At Points At Millwall Dock - Point A Authority: Environment Agency, Thames Region Abstraction: Other Industrial/Commercial/Public Services: Non-Evaporative Cooling Abstraction Type: Water may be abstracted from a single point Source: Tidal Daily Rate (m3): Not Supplied Yearly Rate (m3): Not Supplied Details: Not Supplied Authorised Start: 01 April Authorised End: 31 March Permit Start Date: 26th November 2019 Permit End Date: Not Supplied Positional Accuracy: Located by supplier to within 10m	(S)	1870	2	537709 179426
	Water Abstractions Operator: Canal And River Trust Licence Number: Th/039/0039/144 Permit Version: 1 Location: 6 Pumps At Points At Millwall Dock Authority: Environment Agency, Thames Region Abstraction: Hotels, Public Houses and Conference centres: Non-Evaporative Cooling Abstraction Type: Water may be abstracted from a single point Source: Tidal Daily Rate (m3): Not Supplied Yearly Rate (m3): Not Supplied Details: Not Supplied Authorised Start: 01 April Authorised End: 31 March Permit Start Date: 26th November 2019 Permit End Date: Not Supplied Positional Accuracy: Located by supplier to within 10m	(S)	1871	2	537709 179424
	Water Abstractions Operator: Canal And River Trust Licence Number: Th/039/0039/144 Permit Version: 1 Location: 6 Pumps At Points At Millwall Dock - Point B Authority: Environment Agency, Thames Region Abstraction: Other Industrial/Commercial/Public Services: Non-Evaporative Cooling Abstraction Type: Water may be abstracted from a single point Source: Tidal Daily Rate (m3): Not Supplied Yearly Rate (m3): Not Supplied Details: Not Supplied Authorised Start: 01 April Authorised End: 31 March Permit Start Date: 26th November 2019 Permit End Date: Not Supplied Positional Accuracy: Located by supplier to within 10m	(S)	1871	2	537709 179424
	Water Abstractions Operator: Canal And River Trust Licence Number: Th/039/0039/144 Permit Version: 1 Location: 6 Pumps At Points At Millwall Dock Authority: Environment Agency, Thames Region Abstraction: Hotels, Public Houses and Conference centres: Non-Evaporative Cooling Abstraction Type: Water may be abstracted from a single point Source: Tidal Daily Rate (m3): Not Supplied Yearly Rate (m3): Not Supplied Details: Not Supplied Authorised Start: 01 April Authorised End: 31 March Permit Start Date: 26th November 2019 Permit End Date: Not Supplied Positional Accuracy: Located by supplier to within 10m	(S)	1872	2	537709 179423



Agency & Hydrological

Map ID	Details	Quadrant Reference (Compass Direction)	Estimated Distance From Site	Contact	NGR
	Water Abstractions Operator: Canal And River Trust Licence Number: Th/039/0039/144 Permit Version: 1 Location: 6 Pumps At Points At Millwall Dock - Point C Authority: Environment Agency, Thames Region Abstraction: Other Industrial/Commercial/Public Services: Non-Evaporative Cooling Abstraction Type: Water may be abstracted from a single point Source: Tidal Daily Rate (m3): Not Supplied Yearly Rate (m3): Not Supplied Details: Not Supplied Authorised Start: 01 April Authorised End: 31 March Permit Start Date: 26th November 2019 Permit End Date: Not Supplied Positional Accuracy: Located by supplier to within 10m	(S)	1872	2	537709 179423
	Water Abstractions Operator: Urs Corporation Limited Licence Number: 29/38/09/0197 Permit Version: 1 Location: Bow Midland, Stratford- Borehole C Authority: Environment Agency, Thames Region Abstraction: Environmental: Pump & Treat: Pollution Remediation Abstraction Type: Water may be abstracted from a single point Source: Groundwater Daily Rate (m3): Not Supplied Yearly Rate (m3): Not Supplied Details: Bow Midland Maintenance Depot, Pudding Mill Lane, Stratford. Authorised Start: 01 January Authorised End: 31 December Permit Start Date: 17th September 2007 Permit End Date: Not Supplied Positional Accuracy: Located by supplier to within 10m	(N)	1876	2	537670 183520
	Water Abstractions Operator: Urs Corporation Limited Licence Number: 29/38/09/0197 Permit Version: 1 Location: Bow Midland, Stratford-Borehole A Authority: Environment Agency, Thames Region Abstraction: Environmental: Pump & Treat: Pollution Remediation Abstraction Type: Water may be abstracted from a single point Source: Groundwater Daily Rate (m3): Not Supplied Yearly Rate (m3): Not Supplied Details: Bow Midland Maintenance Depot, Pudding Mill Lane, Stratford. Authorised Start: 01 January Authorised End: 31 December Permit Start Date: 17th September 2007 Permit End Date: Not Supplied Positional Accuracy: Located by supplier to within 10m	(NW)	1887	2	537580 183500
	Water Abstractions Operator: Urs Corporation Limited Licence Number: 29/38/09/0197 Permit Version: 1 Location: Bow Midland, Stratford- Borehole B Authority: Environment Agency, Thames Region Abstraction: Environmental: Pump & Treat: Pollution Remediation Abstraction Type: Water may be abstracted from a single point Source: Groundwater Daily Rate (m3): Not Supplied Yearly Rate (m3): Not Supplied Details: Bow Midland Maintenance Depot, Pudding Mill Lane, Stratford. Authorised Start: 01 January Authorised End: 31 December Permit Start Date: 17th September 2007 Permit End Date: Not Supplied Positional Accuracy: Located by supplier to within 10m	(N)	1892	2	537650 183530



Agency & Hydrological

Map ID	Details	Quadrant Reference (Compass Direction)	Estimated Distance From Site	Contact	NGR
	Water Abstractions Operator: Canal And River Trust Licence Number: Th/039/0039/144 Permit Version: 1 Location: 6 Pumps At Points At Millwall Dock Authority: Environment Agency, Thames Region Abstraction: Hotels, Public Houses and Conference centres: Non-Evaporative Cooling Abstraction Type: Water may be abstracted from a single point Source: Tidal Daily Rate (m3): Not Supplied Yearly Rate (m3): Not Supplied Details: Not Supplied Authorised Start: 01 April Authorised End: 31 March Permit Start Date: 26th November 2019 Permit End Date: Not Supplied Positional Accuracy: Located by supplier to within 10m	(S)	1910	2	537706 179384
	Water Abstractions Operator: Canal And River Trust Licence Number: Th/039/0039/144 Permit Version: 1 Location: 6 Pumps At Points At Millwall Dock - Point D Authority: Environment Agency, Thames Region Abstraction: Other Industrial/Commercial/Public Services: Non-Evaporative Cooling Abstraction Type: Water may be abstracted from a single point Source: Tidal Daily Rate (m3): Not Supplied Yearly Rate (m3): Not Supplied Details: Not Supplied Authorised Start: 01 April Authorised End: 31 March Permit Start Date: 26th November 2019 Permit End Date: Not Supplied Positional Accuracy: Located by supplier to within 10m	(S)	1910	2	537706 179384
	Water Abstractions Operator: Canal And River Trust Licence Number: Th/039/0039/144 Permit Version: 1 Location: 6 Pumps At Points At Millwall Dock Authority: Environment Agency, Thames Region Abstraction: Hotels, Public Houses and Conference centres: Non-Evaporative Cooling Abstraction Type: Water may be abstracted from a single point Source: Tidal Daily Rate (m3): Not Supplied Yearly Rate (m3): Not Supplied Details: Not Supplied Authorised Start: 01 April Authorised End: 31 March Permit Start Date: 26th November 2019 Permit End Date: Not Supplied Positional Accuracy: Located by supplier to within 10m	(S)	1912	2	537706 179382
	Water Abstractions Operator: Canal And River Trust Licence Number: Th/039/0039/144 Permit Version: 1 Location: 6 Pumps At Points At Millwall Dock - Point E Authority: Environment Agency, Thames Region Abstraction: Other Industrial/Commercial/Public Services: Non-Evaporative Cooling Abstraction Type: Water may be abstracted from a single point Source: Tidal Daily Rate (m3): Not Supplied Yearly Rate (m3): Not Supplied Details: Not Supplied Authorised Start: 01 April Authorised End: 31 March Permit Start Date: 26th November 2019 Permit End Date: Not Supplied Positional Accuracy: Located by supplier to within 10m	(S)	1912	2	537706 179382



Agency & Hydrological

Map ID	Details	Quadrant Reference (Compass Direction)	Estimated Distance From Site	Contact	NGR
	Water Abstractions Operator: Canal And River Trust Licence Number: Th/039/0039/144 Permit Version: 1 Location: 6 Pumps At Points At Millwall Dock - Point F Authority: Environment Agency, Thames Region Abstraction: Other Industrial/Commercial/Public Services: Non-Evaporative Cooling Abstraction Type: Water may be abstracted from a single point Source: Tidal Daily Rate (m3): Not Supplied Yearly Rate (m3): Not Supplied Details: Not Supplied Authorised Start: 01 April Authorised End: 31 March Permit Start Date: 26th November 2019 Permit End Date: Not Supplied Positional Accuracy: Located by supplier to within 10m	(S)	1914	2	537706 179380
	Water Abstractions Operator: Hanson Quarry Products Europe Ltd Licence Number: 28/39/44/0047/R01 Permit Version: 1 Location: Victoria Deep Water Terminal Greenwich Se10- Borehole Authority: Environment Agency, Thames Region Abstraction: Mineral Products: Process Water Abstraction Type: Water may be abstracted from a single point Source: Groundwater Daily Rate (m3): Not Supplied Yearly Rate (m3): Not Supplied Details: Victoria Deep Water Terminal Tunnel Ave Greenwich Se10 Authorised Start: 01 April Authorised End: 31 March Permit Start Date: 25th April 2016 Permit End Date: Not Supplied Positional Accuracy: Located by supplier to within 10m	(S)	1926	2	538997 179359
	Water Abstractions Operator: Hanson Quarry Products Europe Ltd Licence Number: 28/39/44/0047 Permit Version: 2 Location: Victoria Deep Water Terminal Greenwich Se10- Borehole Authority: Environment Agency, Thames Region Abstraction: Mineral Products: Process Water Abstraction Type: Water may be abstracted from a single point Source: Groundwater Daily Rate (m3): Not Supplied Yearly Rate (m3): Not Supplied Details: Victoria Deep Water Terminal Tunnel Ave Greenwich Se10 Authorised Start: 01 January Authorised End: 31 December Permit Start Date: 10th July 2014 Permit End Date: Not Supplied Positional Accuracy: Located by supplier to within 10m	(S)	1935	2	539000 179350
	Water Abstractions Operator: Hanson Quarry Prod Europe Ltd Licence Number: 28/39/44/0047 Permit Version: 1 Location: Victoria Deep Water Terminal Greenwich Se10- Borehole Authority: Environment Agency, Thames Region Abstraction: Mineral Products: Process Water Abstraction Type: Water may be abstracted from a single point Source: Groundwater Daily Rate (m3): Not Supplied Yearly Rate (m3): Not Supplied Details: Victoria Deep Water Terminal Tunnel Ave Greenwich Se10 Authorised Start: 01 January Authorised End: 31 December Permit Start Date: 2nd September 2004 Permit End Date: Not Supplied Positional Accuracy: Located by supplier to within 10m	(S)	1935	2	539000 179350



Agency & Hydrological

Map ID	Details	Quadrant Reference (Compass Direction)	Estimated Distance From Site	Contact	NGR
	Water Abstractions Operator: Port Nelson Ltd Licence Number: 28/39/42/0047 Permit Version: 100 Location: River Thames (Tidal) At Columbia Wharf, Rotherhithe Street Authority: Environment Agency, Thames Region Abstraction: Amenity: Make-Up Or Top Up Water Abstraction Type: Water may be abstracted from a single point Source: Tidal Daily Rate (m3): 582 Yearly Rate (m3): 212394 Details: Columbia Wharf, Rotherhithe Street, London Authorised Start: 01 January Authorised End: 31 December Permit Start Date: 10th July 2014 Permit End Date: Not Supplied Positional Accuracy: Located by supplier to within 10m	(SW)	1978	2	536650 180180
98	Water Industry Act Referrals Name: Greencore Cp (Uk) Ltd Location: GREENCORE CP (UK) LTD, UNIT F PRO-LOGIS PARK, TWELVETREES CRESCENT, LONDON, LONDON, E3 3JG Authority: Environment Agency, Thames Region Permit Reference: CC0493 Dated: 14th December 2007 Process Type: Permissions or amendments to discharge under the Water Industry Act 1991 Description: Processes which result in the discharge of Special Category effluents under The Trade Effluents (Prescribed Processes and Substances) Regulations Status: Application received by the EA but is not yet authorised Positional Accuracy: Manually positioned to the address or location	A15SW (N)	567	2	538621 182252
99	Water Industry Act Referrals Name: John Mowlem Construction Plc Location: JOHN MOWLEM CONSTRUCTION PLC, CANNING TOWN STATION, CANNING TOWN STATION, SILVERTOWN, LONDON, E16 1DQ Authority: Environment Agency, Thames Region Permit Reference: AQ1331 Dated: 14th February 1995 Process Type: Permissions or amendments to discharge under the Water Industry Act 1991 Description: Processes which result in the discharge of Special Category effluents under The Trade Effluents (Prescribed Processes and Substances) Regulations Status: Application cancelled Positional Accuracy: Manually positioned to the address or location	A8NW (E)	656	2	539460 181386
	Groundwater Vulnerability Map Combined Classification: Secondary Superficial Aquifer - High Vulnerability Combined Vulnerability: High Combined Aquifer: Unproductive Bedrock Aquifer, Productive Superficial Aquifer Pollutant Speed: High Bedrock Flow: Mixed Dilution: 300-550 mm/year Baseflow Index: >70% Superficial: >90% Patchiness: Superficial: 3-10m Thickness: Superficial: Low Recharge:	A6NE (E)	0	5	538474 181445
	Groundwater Vulnerability Map Combined Classification: Secondary Superficial Aquifer - High Vulnerability Combined Vulnerability: High Combined Aquifer: Unproductive Bedrock Aquifer, Productive Superficial Aquifer Pollutant Speed: High Bedrock Flow: Mixed Dilution: 300-550 mm/year Baseflow Index: >70% Superficial: >90% Patchiness: Superficial: 3-10m Thickness: Superficial: Low Recharge:	A6NE (W)	0	5	538355 181432
	Groundwater Vulnerability - Soluble Rock Risk None				
	Bedrock Aquifer Designations Aquifer Designation: Unproductive Strata	A6NE (E)	0	5	538474 181445



Agency & Hydrological

Map ID	Details	Quadrant Reference (Compass Direction)	Estimated Distance From Site	Contact	NGR
	Superficial Aquifer Designations Aquifer Designation: Secondary Aquifer - A	A6NE (W)	0	5	538355 181432
	Superficial Aquifer Designations Aquifer Designation: Secondary Aquifer - Undifferentiated	A6NE (E)	0	5	538474 181445
	Extreme Flooding from Rivers or Sea without Defences Type: Extent of Extreme Flooding from Rivers or Sea without Defences Flood Plain Type: Tidal Models Boundary Accuracy: As Supplied	A10SE (W)	0	2	538293 181474
	Extreme Flooding from Rivers or Sea without Defences Type: Extent of Extreme Flooding from Rivers or Sea without Defences Flood Plain Type: Tidal Models Boundary Accuracy: As Supplied	A6NE (W)	0	2	538310 181401
	Extreme Flooding from Rivers or Sea without Defences Type: Extent of Extreme Flooding from Rivers or Sea without Defences Flood Plain Type: Tidal Models Boundary Accuracy: As Supplied	A6NE (SW)	0	2	538317 181364
	Extreme Flooding from Rivers or Sea without Defences Type: Extent of Extreme Flooding from Rivers or Sea without Defences Flood Plain Type: Tidal Models Boundary Accuracy: As Supplied	A6NE (SW)	0	2	538327 181298
	Extreme Flooding from Rivers or Sea without Defences Type: Extent of Extreme Flooding from Rivers or Sea without Defences Flood Plain Type: Fluvial/Tidal Models Boundary Accuracy: As Supplied	A6NE (E)	0	2	538474 181445
	Extreme Flooding from Rivers or Sea without Defences Type: Extent of Extreme Flooding from Rivers or Sea without Defences Flood Plain Type: Fluvial / Tidal Models and Fluvial Events Boundary Accuracy: As Supplied	A10SE (N)	0	2	538474 181587
	Extreme Flooding from Rivers or Sea without Defences Type: Extent of Extreme Flooding from Rivers or Sea without Defences Flood Plain Type: Tidal Models Boundary Accuracy: As Supplied	A10SE (N)	7	2	538408 181614
	Extreme Flooding from Rivers or Sea without Defences Type: Extent of Extreme Flooding from Rivers or Sea without Defences Flood Plain Type: Tidal Models Boundary Accuracy: As Supplied	A10SE (NW)	7	2	538256 181743
	Extreme Flooding from Rivers or Sea without Defences Type: Extent of Extreme Flooding from Rivers or Sea without Defences Flood Plain Type: Tidal Models Boundary Accuracy: As Supplied	A6NE (W)	10	2	538287 181374
	Extreme Flooding from Rivers or Sea without Defences Type: Extent of Extreme Flooding from Rivers or Sea without Defences Flood Plain Type: Tidal Models Boundary Accuracy: As Supplied	A10SE (NW)	19	2	538235 181749
	Extreme Flooding from Rivers or Sea without Defences Type: Extent of Extreme Flooding from Rivers or Sea without Defences Flood Plain Type: Tidal Models Boundary Accuracy: As Supplied	A10SE (W)	23	2	538252 181496
	Extreme Flooding from Rivers or Sea without Defences Type: Extent of Extreme Flooding from Rivers or Sea without Defences Flood Plain Type: Tidal Models Boundary Accuracy: As Supplied	A6NE (W)	30	2	538257 181406
	Extreme Flooding from Rivers or Sea without Defences Type: Extent of Extreme Flooding from Rivers or Sea without Defences Flood Plain Type: Fluvial/Tidal Models Boundary Accuracy: As Supplied	A10SE (N)	55	2	538422 181721
	Extreme Flooding from Rivers or Sea without Defences Type: Extent of Extreme Flooding from Rivers or Sea without Defences Flood Plain Type: Tidal Models Boundary Accuracy: As Supplied	A11SW (NE)	58	2	538540 181542
	Extreme Flooding from Rivers or Sea without Defences Type: Extent of Extreme Flooding from Rivers or Sea without Defences Flood Plain Type: Fluvial/Tidal Models Boundary Accuracy: As Supplied	A10SE (N)	59	2	538422 181762



Agency & Hydrological

Map ID	Details	Quadrant Reference (Compass Direction)	Estimated Distance From Site	Contact	NGR
	Extreme Flooding from Rivers or Sea without Defences Type: Extent of Extreme Flooding from Rivers or Sea without Defences Flood Plain Type: Fluvial/Tidal Models Boundary Accuracy: As Supplied	A10SE (N)	61	2	538403 181793
	Extreme Flooding from Rivers or Sea without Defences Type: Extent of Extreme Flooding from Rivers or Sea without Defences Flood Plain Type: Tidal Models Boundary Accuracy: As Supplied	A11SW (E)	62	2	538688 181521
	Extreme Flooding from Rivers or Sea without Defences Type: Extent of Extreme Flooding from Rivers or Sea without Defences Flood Plain Type: Fluvial/Tidal Models Boundary Accuracy: As Supplied	A10NE (N)	76	2	538394 181816
	Extreme Flooding from Rivers or Sea without Defences Type: Extent of Extreme Flooding from Rivers or Sea without Defences Flood Plain Type: Tidal Models Boundary Accuracy: As Supplied	A10SE (N)	84	2	538482 181553
	Extreme Flooding from Rivers or Sea without Defences Type: Extent of Extreme Flooding from Rivers or Sea without Defences Flood Plain Type: Tidal Models Boundary Accuracy: As Supplied	A7NW (E)	85	2	538791 181425
	Extreme Flooding from Rivers or Sea without Defences Type: Extent of Extreme Flooding from Rivers or Sea without Defences Flood Plain Type: Tidal Models Boundary Accuracy: As Supplied	A10NE (NW)	88	2	538210 181814
	Extreme Flooding from Rivers or Sea without Defences Type: Extent of Extreme Flooding from Rivers or Sea without Defences Flood Plain Type: Tidal Models Boundary Accuracy: As Supplied	A10SW (NW)	97	2	538175 181799
	Extreme Flooding from Rivers or Sea without Defences Type: Extent of Extreme Flooding from Rivers or Sea without Defences Flood Plain Type: Fluvial/Tidal Models Boundary Accuracy: As Supplied	A10SE (N)	98	2	538472 181786
	Extreme Flooding from Rivers or Sea without Defences Type: Extent of Extreme Flooding from Rivers or Sea without Defences Flood Plain Type: Fluvial Models Boundary Accuracy: As Supplied	A6NE (W)	101	2	538209 181362
	Extreme Flooding from Rivers or Sea without Defences Type: Extent of Extreme Flooding from Rivers or Sea without Defences Flood Plain Type: Tidal Models Boundary Accuracy: As Supplied	A10NW (NW)	106	2	538175 181812
	Extreme Flooding from Rivers or Sea without Defences Type: Extent of Extreme Flooding from Rivers or Sea without Defences Flood Plain Type: Fluvial / Tidal Models and Fluvial Events Boundary Accuracy: As Supplied	A7SW (S)	109	2	538572 181063
	Extreme Flooding from Rivers or Sea without Defences Type: Extent of Extreme Flooding from Rivers or Sea without Defences Flood Plain Type: Tidal Models Boundary Accuracy: As Supplied	A10SE (N)	113	2	538478 181774
	Extreme Flooding from Rivers or Sea without Defences Type: Extent of Extreme Flooding from Rivers or Sea without Defences Flood Plain Type: Tidal Models and Fluvial Events Boundary Accuracy: As Supplied	A10SE (N)	115	2	538478 181784
	Extreme Flooding from Rivers or Sea without Defences Type: Extent of Extreme Flooding from Rivers or Sea without Defences Flood Plain Type: Fluvial Models and Fluvial Events Boundary Accuracy: As Supplied	A10SE (N)	123	2	538505 181735
	Extreme Flooding from Rivers or Sea without Defences Type: Extent of Extreme Flooding from Rivers or Sea without Defences Flood Plain Type: Fluvial Models and Fluvial Events Boundary Accuracy: As Supplied	A7NE (SE)	124	2	538895 181221
	Extreme Flooding from Rivers or Sea without Defences Type: Extent of Extreme Flooding from Rivers or Sea without Defences Flood Plain Type: Tidal Models Boundary Accuracy: As Supplied	A10NE (NW)	128	2	538190 181849



Agency & Hydrological

Map ID	Details	Quadrant Reference (Compass Direction)	Estimated Distance From Site	Contact	NGR
	Extreme Flooding from Rivers or Sea without Defences Type: Extent of Extreme Flooding from Rivers or Sea without Defences Flood Plain Type: Tidal Models Boundary Accuracy: As Supplied	A10NE (NW)	128	2	538220 181862
	Extreme Flooding from Rivers or Sea without Defences Type: Extent of Extreme Flooding from Rivers or Sea without Defences Flood Plain Type: Tidal Models Boundary Accuracy: As Supplied	A10NE (NW)	137	2	538195 181862
	Extreme Flooding from Rivers or Sea without Defences Type: Extent of Extreme Flooding from Rivers or Sea without Defences Flood Plain Type: Tidal Models and Fluvial Events Boundary Accuracy: As Supplied	A11SW (NE)	151	2	538696 181584
	Extreme Flooding from Rivers or Sea without Defences Type: Extent of Extreme Flooding from Rivers or Sea without Defences Flood Plain Type: Fluvial/Tidal Models Boundary Accuracy: As Supplied	A6SE (S)	152	2	538395 181032
	Extreme Flooding from Rivers or Sea without Defences Type: Extent of Extreme Flooding from Rivers or Sea without Defences Flood Plain Type: Fluvial/Tidal Models Boundary Accuracy: As Supplied	A7SW (SE)	153	2	538712 181110
	Extreme Flooding from Rivers or Sea without Defences Type: Extent of Extreme Flooding from Rivers or Sea without Defences Flood Plain Type: Tidal Models and Fluvial Events Boundary Accuracy: As Supplied	A7NE (E)	159	2	538965 181344
	Extreme Flooding from Rivers or Sea without Defences Type: Extent of Extreme Flooding from Rivers or Sea without Defences Flood Plain Type: Fluvial/Tidal Models Boundary Accuracy: As Supplied	A7NE (SE)	163	2	538946 181241
	Extreme Flooding from Rivers or Sea without Defences Type: Extent of Extreme Flooding from Rivers or Sea without Defences Flood Plain Type: Fluvial Models Boundary Accuracy: As Supplied	A7NE (E)	180	2	538984 181297
	Extreme Flooding from Rivers or Sea without Defences Type: Extent of Extreme Flooding from Rivers or Sea without Defences Flood Plain Type: Tidal Models Boundary Accuracy: As Supplied	A10NW (NW)	192	2	538178 181914
	Extreme Flooding from Rivers or Sea without Defences Type: Extent of Extreme Flooding from Rivers or Sea without Defences Flood Plain Type: Tidal Models and Fluvial Events Boundary Accuracy: As Supplied	A10NE (NW)	211	2	538240 181947
	Extreme Flooding from Rivers or Sea without Defences Type: Extent of Extreme Flooding from Rivers or Sea without Defences Flood Plain Type: Fluvial/Tidal Models Boundary Accuracy: As Supplied	A11SE (E)	217	2	538962 181484
	Extreme Flooding from Rivers or Sea without Defences Type: Extent of Extreme Flooding from Rivers or Sea without Defences Flood Plain Type: Tidal Models Boundary Accuracy: As Supplied	A10NE (NW)	228	2	538183 181954
	Extreme Flooding from Rivers or Sea without Defences Type: Extent of Extreme Flooding from Rivers or Sea without Defences Flood Plain Type: Tidal Models and Fluvial Events Boundary Accuracy: As Supplied	A6SE (S)	230	2	538452 180968
	Extreme Flooding from Rivers or Sea without Defences Type: Extent of Extreme Flooding from Rivers or Sea without Defences Flood Plain Type: Tidal Models Boundary Accuracy: As Supplied	A11SW (N)	232	2	538592 181793
	Extreme Flooding from Rivers or Sea without Defences Type: Extent of Extreme Flooding from Rivers or Sea without Defences Flood Plain Type: Fluvial Models and Fluvial Events Boundary Accuracy: As Supplied	A7NE (E)	236	2	539036 181381
	Extreme Flooding from Rivers or Sea without Defences Type: Extent of Extreme Flooding from Rivers or Sea without Defences Flood Plain Type: Fluvial Models and Fluvial Events Boundary Accuracy: As Supplied	A11SW (N)	241	2	538600 181797



Agency & Hydrological

Map ID	Details	Quadrant Reference (Compass Direction)	Estimated Distance From Site	Contact	NGR
	Flooding from Rivers or Sea without Defences Type: Extent of Flooding from Rivers or Sea without Defences Flood Plain Type: Fluvial/Tidal Models Boundary Accuracy: As Supplied	A6NE (E)	0	2	538474 181445
	Flooding from Rivers or Sea without Defences Type: Extent of Flooding from Rivers or Sea without Defences Flood Plain Type: Tidal Models Boundary Accuracy: As Supplied	A6NE (W)	0	2	538399 181451
	Flooding from Rivers or Sea without Defences Type: Extent of Flooding from Rivers or Sea without Defences Flood Plain Type: Tidal Models Boundary Accuracy: As Supplied	A10SE (N)	0	2	538408 181614
	Flooding from Rivers or Sea without Defences Type: Extent of Flooding from Rivers or Sea without Defences Flood Plain Type: Tidal Models Boundary Accuracy: As Supplied	A10SE (NW)	0	2	538264 181654
	Flooding from Rivers or Sea without Defences Type: Extent of Flooding from Rivers or Sea without Defences Flood Plain Type: Tidal Models Boundary Accuracy: As Supplied	A10SE (W)	0	2	538322 181484
	Flooding from Rivers or Sea without Defences Type: Extent of Flooding from Rivers or Sea without Defences Flood Plain Type: Tidal Models Boundary Accuracy: As Supplied	A6NE (SW)	0	2	538360 181283
	Flooding from Rivers or Sea without Defences Type: Extent of Flooding from Rivers or Sea without Defences Flood Plain Type: Tidal Models Boundary Accuracy: As Supplied	A6NE (SW)	0	2	538327 181298
	Flooding from Rivers or Sea without Defences Type: Extent of Flooding from Rivers or Sea without Defences Flood Plain Type: Tidal Models Boundary Accuracy: As Supplied	A6NE (W)	0	2	538364 181416
	Flooding from Rivers or Sea without Defences Type: Extent of Flooding from Rivers or Sea without Defences Flood Plain Type: Tidal Models Boundary Accuracy: As Supplied	A6NE (SE)	0	2	538506 181419
	Flooding from Rivers or Sea without Defences Type: Extent of Flooding from Rivers or Sea without Defences Flood Plain Type: Tidal Models Boundary Accuracy: As Supplied	A6NE (W)	0	2	538374 181424
	Flooding from Rivers or Sea without Defences Type: Extent of Flooding from Rivers or Sea without Defences Flood Plain Type: Tidal Models Boundary Accuracy: As Supplied	A6NE (SW)	0	2	538474 181444
	Flooding from Rivers or Sea without Defences Type: Extent of Flooding from Rivers or Sea without Defences Flood Plain Type: Tidal Models Boundary Accuracy: As Supplied	A7NW (E)	0	2	538576 181441
	Flooding from Rivers or Sea without Defences Type: Extent of Flooding from Rivers or Sea without Defences Flood Plain Type: Tidal Models Boundary Accuracy: As Supplied	A6NE (SW)	0	2	538317 181364
	Flooding from Rivers or Sea without Defences Type: Extent of Flooding from Rivers or Sea without Defences Flood Plain Type: Tidal Models Boundary Accuracy: As Supplied	A10SE (NW)	2	2	538415 181514
	Flooding from Rivers or Sea without Defences Type: Extent of Flooding from Rivers or Sea without Defences Flood Plain Type: Tidal Models Boundary Accuracy: As Supplied	A6NE (W)	10	2	538287 181374
	Flooding from Rivers or Sea without Defences Type: Extent of Flooding from Rivers or Sea without Defences Flood Plain Type: Tidal Models Boundary Accuracy: As Supplied	A7NW (SE)	13	2	538751 181254



Agency & Hydrological

Map ID	Details	Quadrant Reference (Compass Direction)	Estimated Distance From Site	Contact	NGR
	Flooding from Rivers or Sea without Defences Type: Extent of Flooding from Rivers or Sea without Defences Flood Plain Type: Tidal Models Boundary Accuracy: As Supplied	A10SE (NW)	19	2	538235 181749
	Flooding from Rivers or Sea without Defences Type: Extent of Flooding from Rivers or Sea without Defences Flood Plain Type: Tidal Models Boundary Accuracy: As Supplied	A10SE (W)	23	2	538252 181496
	Flooding from Rivers or Sea without Defences Type: Extent of Flooding from Rivers or Sea without Defences Flood Plain Type: Tidal Models Boundary Accuracy: As Supplied	A6NE (W)	30	2	538257 181406
	Flooding from Rivers or Sea without Defences Type: Extent of Flooding from Rivers or Sea without Defences Flood Plain Type: Tidal Models Boundary Accuracy: As Supplied	A10SE (N)	56	2	538463 181529
	Flooding from Rivers or Sea without Defences Type: Extent of Flooding from Rivers or Sea without Defences Flood Plain Type: Tidal Models Boundary Accuracy: As Supplied	A11SW (NE)	58	2	538540 181542
	Flooding from Rivers or Sea without Defences Type: Extent of Flooding from Rivers or Sea without Defences Flood Plain Type: Fluvial Models Boundary Accuracy: As Supplied	A10SE (N)	75	2	538489 181560
	Flooding from Rivers or Sea without Defences Type: Extent of Flooding from Rivers or Sea without Defences Flood Plain Type: Tidal Models Boundary Accuracy: As Supplied	A10NE (NW)	88	2	538210 181814
	Flooding from Rivers or Sea without Defences Type: Extent of Flooding from Rivers or Sea without Defences Flood Plain Type: Fluvial Models Boundary Accuracy: As Supplied	A6NE (W)	94	2	538215 181365
	Flooding from Rivers or Sea without Defences Type: Extent of Flooding from Rivers or Sea without Defences Flood Plain Type: Tidal Models Boundary Accuracy: As Supplied	A10SW (NW)	97	2	538175 181799
	Flooding from Rivers or Sea without Defences Type: Extent of Flooding from Rivers or Sea without Defences Flood Plain Type: Tidal Models Boundary Accuracy: As Supplied	A10NW (NW)	106	2	538175 181812
	Flooding from Rivers or Sea without Defences Type: Extent of Flooding from Rivers or Sea without Defences Flood Plain Type: Tidal Models Boundary Accuracy: As Supplied	A10SE (N)	113	2	538503 181724
	Flooding from Rivers or Sea without Defences Type: Extent of Flooding from Rivers or Sea without Defences Flood Plain Type: Tidal Models Boundary Accuracy: As Supplied	A10NE (NW)	128	2	538190 181849
	Flooding from Rivers or Sea without Defences Type: Extent of Flooding from Rivers or Sea without Defences Flood Plain Type: Tidal Models Boundary Accuracy: As Supplied	A10NE (NW)	128	2	538220 181862
	Flooding from Rivers or Sea without Defences Type: Extent of Flooding from Rivers or Sea without Defences Flood Plain Type: Tidal Models Boundary Accuracy: As Supplied	A10NE (NW)	137	2	538195 181862
	Flooding from Rivers or Sea without Defences Type: Extent of Flooding from Rivers or Sea without Defences Flood Plain Type: Fluvial Models Boundary Accuracy: As Supplied	A10SE (N)	144	2	538511 181728
	Flooding from Rivers or Sea without Defences Type: Extent of Flooding from Rivers or Sea without Defences Flood Plain Type: Tidal Models Boundary Accuracy: As Supplied	A10SE (N)	144	2	538513 181724



Agency & Hydrological

Map ID	Details	Quadrant Reference (Compass Direction)	Estimated Distance From Site	Contact	NGR
	Flooding from Rivers or Sea without Defences Type: Extent of Flooding from Rivers or Sea without Defences Flood Plain Type: Fluvial Models Boundary Accuracy: As Supplied	A11SW (N)	148	2	538522 181715
	Flooding from Rivers or Sea without Defences Type: Extent of Flooding from Rivers or Sea without Defences Flood Plain Type: Tidal Models Boundary Accuracy: As Supplied	A11SW (N)	158	2	538525 181724
	Flooding from Rivers or Sea without Defences Type: Extent of Flooding from Rivers or Sea without Defences Flood Plain Type: Fluvial Models Boundary Accuracy: As Supplied	A11SW (N)	180	2	538544 181754
	Flooding from Rivers or Sea without Defences Type: Extent of Flooding from Rivers or Sea without Defences Flood Plain Type: Tidal Models Boundary Accuracy: As Supplied	A11SW (N)	181	2	538545 181754
	Flooding from Rivers or Sea without Defences Type: Extent of Flooding from Rivers or Sea without Defences Flood Plain Type: Tidal Models Boundary Accuracy: As Supplied	A10NW (NW)	192	2	538178 181914
	Flooding from Rivers or Sea without Defences Type: Extent of Flooding from Rivers or Sea without Defences Flood Plain Type: Fluvial Models Boundary Accuracy: As Supplied	A10NE (NW)	194	2	538250 181930
	Flooding from Rivers or Sea without Defences Type: Extent of Flooding from Rivers or Sea without Defences Flood Plain Type: Fluvial Models Boundary Accuracy: As Supplied	A11SW (N)	197	2	538559 181771
	Flooding from Rivers or Sea without Defences Type: Extent of Flooding from Rivers or Sea without Defences Flood Plain Type: Tidal Models Boundary Accuracy: As Supplied	A11SW (N)	198	2	538569 181768
	Flooding from Rivers or Sea without Defences Type: Extent of Flooding from Rivers or Sea without Defences Flood Plain Type: Tidal Models Boundary Accuracy: As Supplied	A10NE (NW)	202	2	538233 181937
	Flooding from Rivers or Sea without Defences Type: Extent of Flooding from Rivers or Sea without Defences Flood Plain Type: Tidal Models Boundary Accuracy: As Supplied	A10NE (NW)	228	2	538183 181954
	Flooding from Rivers or Sea without Defences Type: Extent of Flooding from Rivers or Sea without Defences Flood Plain Type: Tidal Models Boundary Accuracy: As Supplied	A11SW (NE)	235	2	538653 181689
	Flooding from Rivers or Sea without Defences Type: Extent of Flooding from Rivers or Sea without Defences Flood Plain Type: Fluvial Models Boundary Accuracy: As Supplied	A10NE (NW)	238	2	538198 181968
	Flooding from Rivers or Sea without Defences Type: Extent of Flooding from Rivers or Sea without Defences Flood Plain Type: Tidal Models Boundary Accuracy: As Supplied	A11SW (NE)	238	2	538609 181710
	Areas Benefiting from Flood Defences Type: Area Benefiting from Flood Defences Boundary Accuracy: As Supplied	A6NE (E)	0	2	538474 181445
	Areas Benefiting from Flood Defences Type: Area Benefiting from Flood Defences Boundary Accuracy: As Supplied	A7SW (SE)	149	2	538743 181119
	Areas Benefiting from Flood Defences Type: Area Benefiting from Flood Defences Boundary Accuracy: As Supplied	A7SW (SE)	172	2	538653 181104
	Areas Benefiting from Flood Defences Type: Area Benefiting from Flood Defences Boundary Accuracy: As Supplied	A6SE (SW)	191	2	538241 181029



Agency & Hydrological

Map ID	Details	Quadrant Reference (Compass Direction)	Estimated Distance From Site	Contact	NGR
	Areas Benefiting from Flood Defences Type: Area Benefiting from Flood Defences Boundary Accuracy: As Supplied	A10NE (N)	238	2	538295 181979
	Flood Water Storage Areas None				
	Flood Defences Type: Flood Defences Reference: Not Supplied	A10SE (N)	59	2	538489 181588
	Flood Defences Type: Flood Defences Reference: Not Supplied	A11SW (N)	118	2	538529 181744
100	OS Water Network Lines Watercourse Form: Tidal river Watercourse Length: 1066.4 Watercourse Level: On ground surface Permanent: True Watercourse Name: River Lea or Lee Catchment Name: Thames Primacy: 1	A10SE (N)	81	6	538501 181626
101	OS Water Network Lines Watercourse Form: Tidal river Watercourse Length: 357.8 Watercourse Level: On ground surface Permanent: True Watercourse Name: River Lea or Lee Catchment Name: Thames Primacy: 1	A7NE (E)	305	6	539100 181245
102	OS Water Network Lines Watercourse Form: Tidal river Watercourse Length: 683.3 Watercourse Level: On ground surface Permanent: True Watercourse Name: River Lea or Lee Catchment Name: Thames Primacy: 1	A11SW (NE)	313	6	538743 181761
103	OS Water Network Lines Watercourse Form: Tidal river Watercourse Length: 5.1 Watercourse Level: On ground surface Permanent: True Watercourse Name: River Lea or Lee Catchment Name: Thames Primacy: 1	A7NE (E)	321	6	539127 181313
104	OS Water Network Lines Watercourse Form: Tidal river Watercourse Length: 4.2 Watercourse Level: On ground surface Permanent: True Watercourse Name: River Lea or Lee Catchment Name: Thames Primacy: 1	A11SW (NE)	344	6	538724 181777
105	OS Water Network Lines Watercourse Form: Inland river Watercourse Length: 49.0 Watercourse Level: On ground surface Permanent: True Watercourse Name: Not Supplied Catchment Name: Thames Primacy: 1	A7NE (SE)	352	6	539119 181160
106	OS Water Network Lines Watercourse Form: Inland river Watercourse Length: 58.4 Watercourse Level: On ground surface Permanent: True Watercourse Name: Not Supplied Catchment Name: Thames Primacy: 1	A7SE (SE)	357	6	539097 181103



Agency & Hydrological

Map ID	Details	Quadrant Reference (Compass Direction)	Estimated Distance From Site	Contact	NGR
107	OS Water Network Lines Watercourse Form: Lake Watercourse Length: 14.5 Watercourse Level: On ground surface Permanent: True Watercourse Name: Not Supplied Catchment Name: Thames Primacy: 1	A7SE (SE)	357	6	539097 181103
108	OS Water Network Lines Watercourse Form: Canal Watercourse Length: 1478.5 Watercourse Level: On ground surface Permanent: True Watercourse Name: River Lee Navigation Catchment Name: Thames Primacy: 2	A10NW (NW)	388	6	538041 182064
109	OS Water Network Lines Watercourse Form: Lake Watercourse Length: 3.7 Watercourse Level: On ground surface Permanent: True Watercourse Name: Not Supplied Catchment Name: Not Supplied Primacy: 1	A7SE (SE)	401	6	539120 181057
110	OS Water Network Lines Watercourse Form: Tidal river Watercourse Length: 1658.0 Watercourse Level: On ground surface Permanent: True Watercourse Name: River Lea or Lee Catchment Name: Thames Primacy: 1	A7SE (SE)	404	6	539064 180979
111	OS Water Network Lines Watercourse Form: Tidal river Watercourse Length: 413.6 Watercourse Level: On ground surface Permanent: True Watercourse Name: Bow Creek Catchment Name: Not Supplied Primacy: 1	A14SE (N)	526	6	538297 182268
112	OS Water Network Lines Watercourse Form: Tidal river Watercourse Length: 54.2 Watercourse Level: On ground surface Permanent: True Watercourse Name: River Lea or Lee Catchment Name: Thames Primacy: 2	A14SE (N)	526	6	538297 182268
113	OS Water Network Lines Watercourse Form: Tidal river Watercourse Length: 58.2 Watercourse Level: On ground surface Permanent: True Watercourse Name: River Lea or Lee Catchment Name: Thames Primacy: 2	A14SE (N)	526	6	538297 182268
114	OS Water Network Lines Watercourse Form: Lock or flight of locks Watercourse Length: 31.8 Watercourse Level: On ground surface Permanent: True Watercourse Name: River Lea or Lee Catchment Name: Thames Primacy: 2	A14SE (N)	580	6	538292 182322
115	OS Water Network Lines Watercourse Form: Lock or flight of locks Watercourse Length: 23.9 Watercourse Level: On ground surface Permanent: True Watercourse Name: River Lea or Lee Catchment Name: Thames Primacy: 2	A14SE (N)	581	6	538279 182322



Agency & Hydrological

Map ID	Details	Quadrant Reference (Compass Direction)	Estimated Distance From Site	Contact	NGR
116	OS Water Network Lines Watercourse Form: Canal Watercourse Length: 39.0 Watercourse Level: On ground surface Permanent: True Watercourse Name: River Lea or Lee Catchment Name: Thames Primacy: 2	A14SE (N)	605	6	538279 182346
117	OS Water Network Lines Watercourse Form: Canal Watercourse Length: 36.6 Watercourse Level: On ground surface Permanent: True Watercourse Name: River Lea or Lee Catchment Name: Thames Primacy: 2	A14SE (N)	612	6	538292 182354
118	OS Water Network Lines Watercourse Form: Canal Watercourse Length: 561.3 Watercourse Level: On ground surface Permanent: True Watercourse Name: River Lea or Lee Catchment Name: Thames Primacy: 2	A14SE (N)	644	6	538277 182385
119	OS Water Network Lines Watercourse Form: Inland river Watercourse Length: 83.1 Watercourse Level: On ground surface Permanent: True Watercourse Name: Not Supplied Catchment Name: Thames Primacy: 2	A3NW (S)	726	6	538566 180485
120	OS Water Network Lines Watercourse Form: Inland river Watercourse Length: 3.4 Watercourse Level: On ground surface Permanent: True Watercourse Name: Not Supplied Catchment Name: Thames Primacy: 1	A3NW (S)	737	6	538544 180467
121	OS Water Network Lines Watercourse Form: Inland river Watercourse Length: 71.9 Watercourse Level: On ground surface Permanent: True Watercourse Name: Not Supplied Catchment Name: Thames Primacy: 1	A3NW (S)	739	6	538547 180466
122	OS Water Network Lines Watercourse Form: Inland river Watercourse Length: 9.6 Watercourse Level: Underground Permanent: True Watercourse Name: Not Supplied Catchment Name: Not Supplied Primacy: 2	A3SW (S)	770	6	538602 180450
123	OS Water Network Lines Watercourse Form: Foreshore Watercourse Length: 4.6 Watercourse Level: On ground surface Permanent: True Watercourse Name: Not Supplied Catchment Name: Not Supplied Primacy: 2	A3SW (S)	779	6	538608 180442
124	OS Water Network Lines Watercourse Form: Tidal river Watercourse Length: 134.3 Watercourse Level: On ground surface Permanent: True Watercourse Name: Not Supplied Catchment Name: Not Supplied Primacy: 2	A3SW (S)	783	6	538611 180438



Agency & Hydrological

Map ID	Details	Quadrant Reference (Compass Direction)	Estimated Distance From Site	Contact	NGR
125	OS Water Network Lines Watercourse Form: Tidal river Watercourse Length: 820.3 Watercourse Level: On ground surface Permanent: True Watercourse Name: River Thames Catchment Name: Thames Primacy: 1	A3NE (SE)	790	6	538918 180476
126	OS Water Network Lines Watercourse Form: Inland river Watercourse Length: 13.5 Watercourse Level: Underground Permanent: True Watercourse Name: Not Supplied Catchment Name: Not Supplied Primacy: 1	A3SW (S)	809	6	538557 180396
127	OS Water Network Lines Watercourse Form: Foreshore Watercourse Length: 6.5 Watercourse Level: On ground surface Permanent: True Watercourse Name: Not Supplied Catchment Name: Not Supplied Primacy: 1	A3SW (S)	822	6	538562 180384
128	OS Water Network Lines Watercourse Form: Tidal river Watercourse Length: 136.1 Watercourse Level: On ground surface Permanent: True Watercourse Name: Not Supplied Catchment Name: Not Supplied Primacy: 1	A3SW (S)	827	6	538568 180380
129	OS Water Network Lines Watercourse Form: Lake Watercourse Length: 10.8 Watercourse Level: On ground surface Permanent: True Watercourse Name: Not Supplied Catchment Name: Thames Primacy: 1	A2SE (S)	860	6	538295 180322
130	OS Water Network Lines Watercourse Form: Canal Watercourse Length: 64.1 Watercourse Level: On ground surface Permanent: True Watercourse Name: Poplar Dock Cut Catchment Name: Thames Primacy: 1	A2SE (S)	866	6	538285 180317
131	OS Water Network Lines Watercourse Form: Tidal river Watercourse Length: 190.8 Watercourse Level: On ground surface Permanent: True Watercourse Name: River Thames Catchment Name: Thames Primacy: 1	A3SW (S)	909	6	538696 180334
132	OS Water Network Lines Watercourse Form: Tidal river Watercourse Length: 163.8 Watercourse Level: On ground surface Permanent: True Watercourse Name: Bow Creek Catchment Name: Thames Primacy: 1	A14NE (N)	922	6	538372 182667
133	OS Water Network Lines Watercourse Form: Tidal river Watercourse Length: 18.2 Watercourse Level: On ground surface Permanent: True Watercourse Name: Channelsea River Catchment Name: Thames Primacy: 1	A14NE (N)	922	6	538372 182667



Agency & Hydrological

Map ID	Details	Quadrant Reference (Compass Direction)	Estimated Distance From Site	Contact	NGR
134	OS Water Network Lines Watercourse Form: Tidal river Watercourse Length: 202.7 Watercourse Level: On ground surface Permanent: True Watercourse Name: Channelsea River Catchment Name: Thames Primacy: 1	A14NE (N)	925	6	538390 182671
135	OS Water Network Lines Watercourse Form: Lake Watercourse Length: 198.7 Watercourse Level: On ground surface Permanent: True Watercourse Name: Not Supplied Catchment Name: Thames Primacy: 1	A2SE (S)	927	6	538261 180257
136	OS Water Network Lines Watercourse Form: Tidal river Watercourse Length: 196.7 Watercourse Level: On ground surface Permanent: True Watercourse Name: Not Supplied Catchment Name: Not Supplied Primacy: 1	A2SE (S)	978	6	538434 180205



Waste

Map ID	Details	Quadrant Reference (Compass Direction)	Estimated Distance From Site	Contact	NGR
137	Historical Landfill Sites Licence Holder: Not Supplied Location: South Bromley, Tower Hamlets, London Name: Eastern Dock Operator Location: Not Supplied Boundary Accuracy: As Supplied Provider Reference: EAHLD11239 First Input Date: Not Supplied Last Input Date: Not Supplied Specified Waste: Not Supplied Type: EA Waste Ref: 0 Regis Ref: Not Supplied WRC Ref: 5900/0006 BGS Ref: Not Supplied Other Ref: 8TH002, TOW002	A7SW (S)	155	2	538600 181060
138	Historical Landfill Sites Licence Holder: Not Supplied Location: London E14 Name: Lanrick Road Operator Location: Not Supplied Boundary Accuracy: As Supplied Provider Reference: EAHLD12117 First Input Date: Not Supplied Last Input Date: Not Supplied Specified Waste: Not Supplied Type: EA Waste Ref: 0 Regis Ref: Not Supplied WRC Ref: Not Supplied BGS Ref: Not Supplied Other Ref: SHA046	A7NE (E)	243	2	539019 181446
139	Historical Landfill Sites Licence Holder: Not Supplied Location: London E14 Name: East India Dock Operator Location: Not Supplied Boundary Accuracy: As Supplied Provider Reference: EAHLD11428 First Input Date: Not Supplied Last Input Date: Not Supplied Specified Waste: Not Supplied Type: EA Waste Ref: 0 Regis Ref: Not Supplied WRC Ref: 5900/0003 BGS Ref: Not Supplied Other Ref: 8TH005, TOW005	A7SW (S)	365	2	538720 180815
140	Historical Landfill Sites Licence Holder: Not Supplied Location: Blackwall, Tower Hamlets, London Name: Poplar Dock Operator Location: Not Supplied Boundary Accuracy: As Supplied Provider Reference: EAHLD11429 First Input Date: Not Supplied Last Input Date: Not Supplied Specified Waste: Not Supplied Type: EA Waste Ref: 0 Regis Ref: Not Supplied WRC Ref: 5900/0004 BGS Ref: Not Supplied Other Ref: 8TH004, TOW004	A2NE (S)	644	2	538335 180536
141	Licensed Waste Management Facilities (Locations) Licence Number: 104013 Location: Unit 2, Ailsa Street, London, E14 0LE Operator Name: Blackwall Marine Diesel Limited Operator Location: Not Supplied Authority: Environment Agency - Thames Region, North East Area Site Category: Vehicle depollution facility Licence Status: Issued Issued: 20th April 2012 Last Modified: Not Supplied Expires: Not Supplied Suspended: Not Supplied Revoked: Not Supplied Surrendered: Not Supplied IPPC Reference: Not Supplied Positional Accuracy: Located by supplier to within 10m	A10NE (NW)	79	2	538263 181816



Waste

Map ID	Details	Quadrant Reference (Compass Direction)	Estimated Distance From Site	Contact	NGR
142	Licensed Waste Management Facilities (Locations) Licence Number: 104011 Location: Unit 3, Ailsa Street, London, E14 0NE Operator Name: Quick Skips London Recycling Ltd Operator Location: Not Supplied Authority: Environment Agency - Thames Region, North East Area Site Category: HCI Waste TS + treatment Licence Status: Transferred Issued: 27th March 2012 Last Modified: 27th May 2015 Expires: Not Supplied Suspended: Not Supplied Revoked: Not Supplied Surrendered: Not Supplied IPPC Reference: Not Supplied Positional Accuracy: Located by supplier to within 10m	A10NE (N)	99	2	538316 181841
143	Licensed Waste Management Facilities (Locations) Licence Number: 80132 Location: 40 Gillender Street, London, E14 6RH Operator Name: Veolia E S Cleanaway (U K) Ltd Operator Location: Not Supplied Authority: Environment Agency - Thames Region, North East Area Site Category: Household, Commercial And Industrial Transfer Stations Licence Status: Surrendered Issued: 2nd February 1990 Last Modified: 21st April 1997 Expires: Not Supplied Suspended: Not Supplied Revoked: Not Supplied Surrendered: 6th June 2016 IPPC Reference: Not Supplied Positional Accuracy: Located by supplier to within 10m	A10NE (NW)	190	2	538234 181925
144	Licensed Waste Management Facilities (Locations) Licence Number: 80138 Location: Moody Wharf, Lanrick Road, Canning Town, London, E14 0JF Operator Name: Erith Haulage Company Limited Operator Location: Not Supplied Authority: Environment Agency - Thames Region, North East Area Site Category: Household, Commercial And Industrial Transfer Stations Licence Status: Surrendered Issued: 18th October 1994 Last Modified: 19th March 1999 Expires: Not Supplied Suspended: Not Supplied Revoked: Not Supplied Surrendered: 6th January 2003 IPPC Reference: Not Supplied Positional Accuracy: Located by supplier to within 10m	A7NE (E)	241	2	539030 181418
145	Licensed Waste Management Facilities (Locations) Licence Number: 80115 Location: 9a Cody Business Centre South Crescent, London, E16 4TL Operator Name: The Remet Company Limited Operator Location: Not Supplied Authority: Environment Agency - Thames Region, North East Area Site Category: Metal Recycling Sites (Mixed) Licence Status: Modified Issued: 13th October 1992 Last Modified: 5th February 2019 Expires: Not Supplied Suspended: Not Supplied Revoked: Not Supplied Surrendered: Not Supplied IPPC Reference: Not Supplied Positional Accuracy: Located by supplier to within 10m	A11NW (N)	357	2	538595 182018
146	Licensed Waste Management Facilities (Locations) Licence Number: 404568 Location: Soil Management Facility, Bidder Street, Canning Town, London, E16 4SH Operator Name: P M C Soil Solutions Ltd Operator Location: Not Supplied Authority: Environment Agency - Thames Region, North East Area Site Category: Inert & Excavation WTS with treatment Licence Status: Issued Issued: 12th March 2018 Last Modified: Not Supplied Expires: Not Supplied Suspended: Not Supplied Revoked: Not Supplied Surrendered: Not Supplied IPPC Reference: Not Supplied Positional Accuracy: Located by supplier to within 10m	A11SE (E)	391	2	539135 181539



Waste

Map ID	Details	Quadrant Reference (Compass Direction)	Estimated Distance From Site	Contact	NGR
147	<p>Licensed Waste Management Facilities (Locations)</p> <p>Licence Number: 80125 Location: 29 Bidder Street, Canning Town, London, E16 4SZ Operator Name: Mayer Parry Recycling Ltd Operator Location: Not Supplied Authority: Environment Agency - Thames Region, North East Area Site Category: Metal Recycling Sites (Mixed) Licence Status: Modified Issued: 5th November 1996 Last Modified: 11th December 2009 Expires: Not Supplied Suspended: Not Supplied Revoked: Not Supplied Surrendered: Not Supplied IPPC Reference: Not Supplied Positional Accuracy: Located by supplier to within 10m</p>	A11SE (E)	432	2	539075 181665
148	<p>Licensed Waste Management Facilities (Locations)</p> <p>Licence Number: 401256 Location: 11a Cody Road Business Centre, South Crescent, Canning T, London, E16 4TL Operator Name: G B N Services Limited Operator Location: Not Supplied Authority: Environment Agency - Thames Region, North East Area Site Category: Physical Treatment Facilities Licence Status: Transferred Issued: 19th March 2014 Last Modified: 1st June 2017 Expires: Not Supplied Suspended: Not Supplied Revoked: Not Supplied Surrendered: Not Supplied IPPC Reference: Not Supplied Positional Accuracy: Located by supplier to within 10m</p>	A11NW (NE)	450	2	538785 181905
149	<p>Licensed Waste Management Facilities (Locations)</p> <p>Licence Number: 80134 Location: Clifford House, Towcester Road, Bow, London, E3 3ND Operator Name: Clifford Devlin Ltd Operator Location: Not Supplied Authority: Environment Agency - Thames Region, North East Area Site Category: Special Waste Transfer Stations Licence Status: Issued Issued: 20th December 1994 Last Modified: Not Supplied Expires: Not Supplied Suspended: Not Supplied Revoked: Not Supplied Surrendered: Not Supplied IPPC Reference: Not Supplied Positional Accuracy: Located by supplier to within 10m</p>	A14SW (NW)	505	2	537949 182142
150	<p>Licensed Waste Management Facilities (Locations)</p> <p>Licence Number: 80744 Location: Unit J Prologis Park, Twelvetrees Crescent, Bow, London, E3 3JG Operator Name: Bywaters (Leyton) Ltd Operator Location: Not Supplied Authority: Environment Agency - Thames Region, North East Area Site Category: Special Waste Transfer Stations Licence Status: Modified Issued: 19th June 2006 Last Modified: 10th September 2012 Expires: Not Supplied Suspended: Not Supplied Revoked: Not Supplied Surrendered: Not Supplied IPPC Reference: Not Supplied Positional Accuracy: Located by supplier to within 10m</p>	A14SE (N)	510	2	538416 182253



Waste

Map ID	Details	Quadrant Reference (Compass Direction)	Estimated Distance From Site	Contact	NGR
151	<p>Licensed Waste Management Facilities (Locations)</p> <p>Licence Number: 402266 Location: 7c South Crescent, London, E16 4TL Operator Name: Mcfen Plant Limited Operator Location: Not Supplied Authority: Environment Agency - Thames Region, North East Area Site Category: HCI Waste TS + treatment Licence Status: Issued Issued: 1st April 2015 Last Modified: Not Supplied Expires: Not Supplied Suspended: Not Supplied Revoked: Not Supplied Surrendered: Not Supplied IPPC Reference: Not Supplied Positional Accuracy: Located by supplier to within 10m</p>	A11NW (NE)	544	2	538844 182003
152	<p>Licensed Waste Management Facilities (Locations)</p> <p>Licence Number: 80515 Location: 32 Stephenson Street, Canning Town, London, E16 4SA Operator Name: IOD Skip Hire Ltd Operator Location: Not Supplied Authority: Environment Agency - Thames Region, North East Area Site Category: Household, Commercial And Industrial Transfer Stations Licence Status: Modified Issued: 11th August 2000 Last Modified: 11th December 2015 Expires: Not Supplied Suspended: Not Supplied Revoked: Not Supplied Surrendered: Not Supplied IPPC Reference: Not Supplied Positional Accuracy: Located by supplier to within 10m</p>	A11NE (NE)	606	2	539132 181838
153	<p>Licensed Waste Management Facilities (Locations)</p> <p>Licence Number: 80133 Location: Northumberland Wharf T S, Yabsley Street, Poplar, London, E14 9RG Operator Name: Cory Environmental Limited Operator Location: Not Supplied Authority: Environment Agency - Thames Region, North East Area Site Category: Household Waste Amenity Sites Licence Status: Modified Issued: 23rd September 1994 Last Modified: 2nd June 2020 Expires: Not Supplied Suspended: Not Supplied Revoked: Not Supplied Surrendered: Not Supplied IPPC Reference: Not Supplied Positional Accuracy: Located by supplier to within 10m</p>	A2SE (S)	849	2	538488 180341
154	<p>Licensed Waste Management Facilities (Locations)</p> <p>Licence Number: 104101 Location: Northumberland Wharf, Yabsley Street, Poplar, London Operator Name: Cory Environmental Limited Operator Location: Not Supplied Authority: Environment Agency - Thames Region, North East Area Site Category: Household, Commercial And Industrial Transfer Stations Licence Status: Modified Issued: 1st June 2012 Last Modified: 2nd June 2020 Expires: Not Supplied Suspended: Not Supplied Revoked: Not Supplied Surrendered: Not Supplied IPPC Reference: Not Supplied Positional Accuracy: Located by supplier to within 10m</p>	A2SE (S)	891	2	538459 180294
155	<p>Licensed Waste Management Facilities (Locations)</p> <p>Licence Number: 80130 Location: Unit 5c, Thames Road, Silvertown, London, E16 2EZ Operator Name: Wakelands Ltd Operator Location: Not Supplied Authority: Environment Agency - Thames Region, North East Area Site Category: Household, Commercial And Industrial Transfer Stations Licence Status: Revoked Issued: 2nd November 1994 Last Modified: Not Supplied Expires: Not Supplied Suspended: Not Supplied Revoked: 5th December 2014 Surrendered: Not Supplied IPPC Reference: Not Supplied Positional Accuracy: Located by supplier to within 10m</p>	A8NE (E)	908	2	539708 181215



Waste

Map ID	Details	Quadrant Reference (Compass Direction)	Estimated Distance From Site	Contact	NGR
156	Licensed Waste Management Facilities (Locations) Licence Number: 105516 Location: Not Supplied Operator Name: Balfour Beatty Civil Engineering Limited Operator Location: Not Supplied Authority: Environment Agency - Thames Region, North East Area Site Category: Mobile plant treatment for soil <75,000 tpd Licence Status: Modified Issued: 10th December 2013 Last Modified: 25th August 2016 Expires: Not Supplied Suspended: Not Supplied Revoked: Not Supplied Surrendered: Not Supplied IPPC Reference: Not Supplied Positional Accuracy: Located by supplier to within 10m	A2SW (SW)	979	2	537964 180283
	Local Authority Landfill Coverage Name: London Borough of Tower Hamlets - Has supplied landfill data		0	3	538474 181445
	Local Authority Landfill Coverage Name: London Borough of Newham - Has supplied landfill data		79	7	538504 181625
	Local Authority Landfill Coverage Name: London Borough of Greenwich - Has supplied landfill data		927	8	538811 180323
157	Local Authority Recorded Landfill Sites Location: East India Dock Reference: 1 Authority: London Borough of Tower Hamlets, Environmental Health Department Last Reported Status: Closed Types of Waste: Not Supplied Date of Closure: Not Supplied Positional Accuracy: Positioned by the supplier Boundary Quality: Good	A7SW (S)	186	3	538616 181030
158	Local Authority Recorded Landfill Sites Location: Twelvetrees Crescent Reference: Not Supplied Authority: London Borough of Newham Last Reported Status: Closed Types of Waste: Docks Date of Closure: Not Supplied Positional Accuracy: Located by supplier to within 10m Boundary Quality: Not Applicable	A15SW (N)	455	7	538524 182172
159	Local Authority Recorded Landfill Sites Location: Poplar Basin Reference: 4 Authority: London Borough of Tower Hamlets, Environmental Health Department Last Reported Status: Closed Types of Waste: Not Supplied Date of Closure: Not Supplied Positional Accuracy: Positioned by the supplier Boundary Quality: Good	A2NE (S)	679	3	538338 180501
160	Potentially Infilled Land (Non-Water) Bearing Ref: NW Use: Unknown Filled Ground (Pit, quarry etc) Date of Mapping: 1995	A10NW (NW)	401	13	537984 182037
161	Potentially Infilled Land (Non-Water) Bearing Ref: E Use: Unknown Filled Ground (Pit, quarry etc) Date of Mapping: 1995	A12SE (E)	992	13	539740 181680
162	Potentially Infilled Land (Water) Use: Unknown Filled Ground (Pond, marsh, river, stream, dock etc) Date of Mapping: 1882	A11SW (NE)	0	13	538553 181489
163	Potentially Infilled Land (Water) Use: Unknown Filled Ground (Pond, marsh, river, stream, dock etc) Date of Mapping: 1882	A10SE (N)	0	13	538457 181495
164	Potentially Infilled Land (Water) Use: Unknown Filled Ground (Pond, marsh, river, stream, dock etc) Date of Mapping: 1882	A6NE (S)	0	13	538495 181383



Waste

Map ID	Details	Quadrant Reference (Compass Direction)	Estimated Distance From Site	Contact	NGR
165	Potentially Infilled Land (Water) Use: Unknown Filled Ground (Pond, marsh, river, stream, dock etc) Date of Mapping: 1882	A6NE (W)	0	13	538402 181447
166	Potentially Infilled Land (Water) Use: Unknown Filled Ground (Pond, marsh, river, stream, dock etc) Date of Mapping: 1882	A6NE (SW)	0	13	538416 181351
167	Potentially Infilled Land (Water) Use: Unknown Filled Ground (Pond, marsh, river, stream, dock etc) Date of Mapping: 1882	A10SE (NW)	0	13	538434 181542
168	Potentially Infilled Land (Water) Use: Unknown Filled Ground (Pond, marsh, river, stream, dock etc) Date of Mapping: 1882	A11SW (E)	56	13	538743 181493
169	Potentially Infilled Land (Water) Use: Unknown Filled Ground (Pond, marsh, river, stream, dock etc) Date of Mapping: 1882	A11SW (NE)	70	13	538526 181555
170	Potentially Infilled Land (Water) Use: Unknown Filled Ground (Pond, marsh, river, stream, dock etc) Date of Mapping: 1882	A10NE (NW)	138	13	538257 181875
171	Potentially Infilled Land (Water) Use: Unknown Filled Ground (Pond, marsh, river, stream, dock etc) Date of Mapping: 1951	A7SW (S)	155	13	538603 181060
172	Potentially Infilled Land (Water) Use: Unknown Filled Ground (Pond, marsh, river, stream, dock etc) Date of Mapping: 1882	A11NW (N)	256	13	538519 181950
173	Potentially Infilled Land (Water) Use: Unknown Filled Ground (Pond, marsh, river, stream, dock etc) Date of Mapping: 1882	A11NW (NE)	260	13	538678 181894
174	Potentially Infilled Land (Water) Use: Unknown Filled Ground (Pond, marsh, river, stream, dock etc) Date of Mapping: 1882	A11NW (NE)	365	13	538701 181885
175	Potentially Infilled Land (Water) Use: Unknown Filled Ground (Pond, marsh, river, stream, dock etc) Date of Mapping: 1951	A7SW (S)	426	13	538732 180815
176	Potentially Infilled Land (Water) Use: Unknown Filled Ground (Pond, marsh, river, stream, dock etc) Date of Mapping: 1882	A14SE (N)	518	13	538357 182263
177	Potentially Infilled Land (Water) Use: Unknown Filled Ground (Pond, marsh, river, stream, dock etc) Date of Mapping: 1951	A11NW (NE)	523	13	538786 182055
178	Potentially Infilled Land (Water) Use: Unknown Filled Ground (Pond, marsh, river, stream, dock etc) Date of Mapping: 1951	A15SW (N)	550	13	538712 182188
179	Potentially Infilled Land (Water) Use: Unknown Filled Ground (Pond, marsh, river, stream, dock etc) Date of Mapping: 1882	A12SW (E)	568	13	539289 181626
180	Potentially Infilled Land (Water) Use: Unknown Filled Ground (Pond, marsh, river, stream, dock etc) Date of Mapping: 1882	A12SW (E)	569	13	539238 181739
181	Potentially Infilled Land (Water) Use: Unknown Filled Ground (Pond, marsh, river, stream, dock etc) Date of Mapping: 1899	A15SW (N)	573	13	538752 182168
182	Potentially Infilled Land (Water) Use: Unknown Filled Ground (Pond, marsh, river, stream, dock etc) Date of Mapping: 1882	A14SE (N)	588	13	538445 182329
183	Potentially Infilled Land (Water) Use: Unknown Filled Ground (Pond, marsh, river, stream, dock etc) Date of Mapping: 1899	A15SW (NE)	591	13	538793 182153
184	Potentially Infilled Land (Water) Use: Unknown Filled Ground (Pond, marsh, river, stream, dock etc) Date of Mapping: 1882	A12SW (E)	598	13	539230 181749
185	Potentially Infilled Land (Water) Use: Unknown Filled Ground (Pond, marsh, river, stream, dock etc) Date of Mapping: 1882	A11NE (NE)	656	13	539192 181881



Waste

Map ID	Details	Quadrant Reference (Compass Direction)	Estimated Distance From Site	Contact	NGR
186	Potentially Infilled Land (Water) Use: Unknown Filled Ground (Pond, marsh, river, stream, dock etc) Date of Mapping: 1951	A15SE (NE)	670	13	538858 182213
187	Potentially Infilled Land (Water) Use: Unknown Filled Ground (Pond, marsh, river, stream, dock etc) Date of Mapping: 1899	A15SE (NE)	705	13	538933 182163
188	Potentially Infilled Land (Water) Use: Unknown Filled Ground (Pond, marsh, river, stream, dock etc) Date of Mapping: 1899	A15SE (NE)	724	13	538866 182269
189	Potentially Infilled Land (Water) Use: Unknown Filled Ground (Pond, marsh, river, stream, dock etc) Date of Mapping: 1882	A15NW (N)	753	13	538542 182478
190	Potentially Infilled Land (Water) Use: Unknown Filled Ground (Pond, marsh, river, stream, dock etc) Date of Mapping: 1899	A11NE (NE)	844	13	539177 182096
191	Potentially Infilled Land (Water) Use: Unknown Filled Ground (Pond, marsh, river, stream, dock etc) Date of Mapping: 1882	A15NW (N)	904	13	538748 182577
192	Potentially Infilled Land (Water) Use: Unknown Filled Ground (Pond, marsh, river, stream, dock etc) Date of Mapping: 1882	A12NW (NE)	915	13	539518 181904
193	Potentially Infilled Land (Water) Use: Unknown Filled Ground (Pond, marsh, river, stream, dock etc) Date of Mapping: 1899	A15NE (NE)	924	13	538931 182476
194	Potentially Infilled Land (Water) Use: Unknown Filled Ground (Pond, marsh, river, stream, dock etc) Date of Mapping: 1951	A2SW (SW)	933	13	537848 180397
195	Potentially Infilled Land (Water) Use: Unknown Filled Ground (Pond, marsh, river, stream, dock etc) Date of Mapping: 1951	A16SW (NE)	965	13	539294 182159
196	Potentially Infilled Land (Water) Use: Unknown Filled Ground (Pond, marsh, river, stream, dock etc) Date of Mapping: 1899	A15SE (NE)	973	13	539039 182448
197	Potentially Infilled Land (Water) Use: Unknown Filled Ground (Pond, marsh, river, stream, dock etc) Date of Mapping: 1882	A15NW (N)	974	13	538765 182633
198	Potentially Infilled Land (Water) Use: Unknown Filled Ground (Pond, marsh, river, stream, dock etc) Date of Mapping: 1920	A2SW (S)	987	13	538051 180241
199	Potentially Infilled Land (Water) Use: Unknown Filled Ground (Pond, marsh, river, stream, dock etc) Date of Mapping: 1882	A12NW (NE)	992	13	539513 182024
200	Potentially Infilled Land (Water) Use: Unknown Filled Ground (Pond, marsh, river, stream, dock etc) Date of Mapping: 1882	A12NE (E)	999	13	539622 181903



Waste

Map ID	Details	Quadrant Reference (Compass Direction)	Estimated Distance From Site	Contact	NGR
201	Registered Waste Transfer Sites Licence Holder: Huckles Transport Ltd Licence Reference: DL220 Site Location: St Leonards Wharf, Gillender Street, BROMLEY BY BOW, London, E14 Operator Location: As Site Address Authority: Environment Agency - Thames Region, North East Area Site Category: Transfer Max Input Rate: Medium (Equal to or greater than 25,000 and less than 75,000 tonnes per year) Waste Source: No known restriction on source of waste Restrictions: Licence Status: Licence lapsed/cancelled/defunct/not applicable/surrenderedCancelled Dated: 1st November 1985 Preceded By: Not Given Licence: Superseded By: Not Given Licence: Positional Accuracy: Manually positioned to the road within the address or location Boundary Quality: Not Supplied Authorised Waste: Construction And Demolition Wastes House. + Com. Untreated Waste Prohibited Waste: Clinical Wastes Notifiable Wastes Putrescible Waste Special Wastes	A10NE (NW)	110	2	538300 181850
202	Registered Waste Transfer Sites Licence Holder: Wells Haulage Licence Reference: DL099 Site Location: Blackwall Goods Yard, East India Dock Road, BLACKWALL, London, E14 Operator Location: As Site Address Authority: Environment Agency - Thames Region, North East Area Site Category: Transfer Max Input Rate: Medium (Equal to or greater than 25,000 and less than 75,000 tonnes per year) Waste Source: No known restriction on source of waste Restrictions: Licence Status: Licence lapsed/cancelled/defunct/not applicable/surrenderedCancelled Dated: 1st June 1982 Preceded By: Not Given Licence: Superseded By: Not Given Licence: Positional Accuracy: Manually positioned to the road within the address or location Boundary Quality: Not Supplied Authorised Waste: Commercial Waste Construction And Demolition Wastes Prohibited Waste: Biodegradable/Putrescible Waste Clinical Wastes Notifiable Wastes Special Wastes	A7NW (SE)	111	2	538825 181180
202	Registered Waste Transfer Sites Licence Holder: Blackwall Transfer Station Licence Reference: DL194 Site Location: Blackwall Goods Yard, East India Dock Road, Blackwall, London Operator Location: As Site Address Authority: Environment Agency - Thames Region, North East Area Site Category: Transfer Max Input Rate: Medium (Equal to or greater than 25,000 and less than 75,000 tonnes per year) Waste Source: No known restriction on source of waste Restrictions: Licence Status: Licence lapsed/cancelled/defunct/not applicable/surrenderedCancelled Dated: 1st December 1984 Preceded By: Not Given Licence: Superseded By: Not Given Licence: Positional Accuracy: Manually positioned to the road within the address or location Boundary Quality: Not Supplied Authorised Waste: Commercial Waste Construction And Demolition Wastes Prohibited Waste: Biodegradable/Putrescible Waste Clinical Wastes Notifiable Wastes Special Wastes	A7NW (SE)	116	2	538825 181175



Waste

Map ID	Details	Quadrant Reference (Compass Direction)	Estimated Distance From Site	Contact	NGR
202	<p>Registered Waste Transfer Sites</p> <p>Licence Holder: R.S. Contractors Ltd Licence Reference: DL205 Site Location: Unit 92 East India Dock, Blackwall, LONDON, Greater London, E14 Operator Location: 2A Denmark Road, SOUTHWARK, London, SE5 Authority: Environment Agency - Thames Region, North East Area Site Category: Transfer Max Input Rate: Medium (Equal to or greater than 25,000 and less than 75,000 tonnes per year)</p> <p>Waste Source: No known restriction on source of waste Restrictions: Licence Status: Licence lapsed/cancelled/defunct/not applicable/surrenderedCancelled Dated: 1st May 1985 Preceded By: Not Given Licence: Superseded By: Not Given Licence: Positional Accuracy: Manually positioned to the road within the address or location Boundary Quality: Not Supplied Authorised Waste: Construction And Demolition Wastes Household + Commercial Waste Prohibited Waste: Biodegradable/Putrescible Waste Clinical Wastes Notifiable Wastes Special Wastes</p>	A7NW (SE)	117	2	538830 181175
203	<p>Registered Waste Transfer Sites</p> <p>Licence Holder: Cleanaway Ltd Licence Reference: DL308 Site Location: Tunnel Approach Transfer Station, 40 Gillender Street, BROMLEY BY BOW, London, E14 6RH Operator Location: The Drive, Warley, BRENTWOOD, Essex, CM13 3BE Authority: Environment Agency - Thames Region, North East Area Site Category: Transfer Max Input Rate: Large (Equal to or greater than 75,000 and less than 250,000 tonnes per year) Waste Source: No known restriction on source of waste Restrictions: Licence Status: Operational as far as is knownOperational Dated: 2nd February 1990 Preceded By: Not Given Licence: Superseded By: Not Given Licence: Positional Accuracy: Manually positioned to the address or location Boundary Quality: Not Supplied Authorised Waste: L.W.R.A. Cat. A = Inert Wastes L.W.R.A. Cat. Bi Gen.Non-Putresc Waste Lwra Cat. A = Inert Wastes Max.Waste Permitted By Licence-Stated Prohibited Waste: Clinical - As In Coll/Disp.Reg. Of '88 Special Wastes Waste N.O.S.</p>	A10NE (NW)	201	2	538200 181930
204	<p>Registered Waste Transfer Sites</p> <p>Licence Holder: Erith Haulage Co Ltd Licence Reference: DL288 Site Location: Moody Wharf, Lanrick Road, Canning Town, London, E14 0Jf Operator Location: Riverside House, Maypole Crescent, Darent Industrial Estate, ERITH, Kent, DA8 2JZ Authority: Environment Agency - Thames Region, North East Area Site Category: Transfer Max Input Rate: Large (Equal to or greater than 75,000 and less than 250,000 tonnes per year) Waste Source: No known restriction on source of waste Restrictions: Licence Status: Operational as far as is knownOperational Dated: 18th October 1994 Preceded By: DL288 Licence: Superseded By: Not Given Licence: Positional Accuracy: Located by supplier to within 100m Boundary Quality: Not Supplied Authorised Waste: Lwra Cat. A = Inert Wastes Lwra Cat. Bi Gen.Non-Putresc Some Lwra Cat. E = Difficult Gen.W Prohibited Waste: Clinical - As In Coll/Disp.Reg. Of '88 Special Wastes Waste N.O.S.</p>	A7NE (E)	238	2	539030 181410



Waste

Map ID	Details	Quadrant Reference (Compass Direction)	Estimated Distance From Site	Contact	NGR
204	<p>Registered Waste Transfer Sites</p> <p>Licence Holder: Shanks & Mc Ewan (Southern) Ltd Licence Reference: DL288 Site Location: Moody Wharf, Lanrick Road, Canning Town, London, E14 0Jf Operator Location: Woodside House, Church Road, WOBURN SANDS, Buckinghamshire, MK17 8TA Authority: Environment Agency - Thames Region, North East Area Site Category: Transfer Max Input Rate: Large (Equal to or greater than 75,000 and less than 250,000 tonnes per year) Waste Source: No known restriction on source of waste Restrictions: Licence Status: Record supersededSuperseded Dated: 1st September 1988 Preceded By: Not Given Licence: Superseded By: DL288 Licence: Positional Accuracy: Located by supplier to within 100m Boundary Quality: Not Supplied Authorised Waste: Commercial Waste Construction Ind. Wastes Prohibited Waste: Clinical Wastes Notifiable Wastes Putrescible Waste Special Wastes</p>	A7NE (E)	238	2	539030 181410
205	<p>Registered Waste Transfer Sites</p> <p>Licence Holder: W Kavanagh Licence Reference: DL091 Site Location: Site A Scouler Street, BLACKWALL, London, E14 Operator Location: 16 Valleyfield Road, NEWHAM, London, E16 Authority: Environment Agency - Thames Region, North East Area Site Category: Transfer Max Input Rate: Medium (Equal to or greater than 25,000 and less than 75,000 tonnes per year) Waste Source: No known restriction on source of waste Restrictions: Licence Status: Licence lapsed/cancelled/defunct/not applicable/surrenderedCancelled Dated: 1st December 1984 Preceded By: Not Given Licence: Superseded By: Not Given Licence: Positional Accuracy: Manually positioned to the road within the address or location Boundary Quality: Not Supplied Authorised Waste: Commercial Waste Construction And Demolition Wastes Prohibited Waste: Biodegradable/Putrescible Waste Clinical Wastes Notifiable Wastes Special Wastes</p>	A3NW (S)	468	2	538550 180750
205	<p>Registered Waste Transfer Sites</p> <p>Licence Holder: B Brewster Licence Reference: DL104 Site Location: Site A Quixley Street, BLACKWALL, London, E14 Operator Location: 1 Dove House Gardens, Chingford, Waltham Forest, London Authority: Environment Agency - Thames Region, North East Area Site Category: Transfer Max Input Rate: Medium (Equal to or greater than 25,000 and less than 75,000 tonnes per year) Waste Source: No known restriction on source of waste Restrictions: Licence Status: Licence lapsed/cancelled/defunct/not applicable/surrenderedCancelled Dated: 1st July 1982 Preceded By: Not Given Licence: Superseded By: Not Given Licence: Positional Accuracy: Manually positioned to the road within the address or location Boundary Quality: Not Supplied Authorised Waste: Construction And Demolition Wastes Household + Commercial Waste Prohibited Waste: Biodegradable/Putrescible Waste Clinical Wastes Notifiable Wastes Special Wastes</p>	A3NW (S)	468	2	538550 180750



Waste

Map ID	Details	Quadrant Reference (Compass Direction)	Estimated Distance From Site	Contact	NGR
205	<p>Registered Waste Transfer Sites</p> <p>Licence Holder: F J Harris Licence Reference: DL088 Site Location: Site B Scouler Street, BLACKWALL, London, E14 Operator Location: 11 St.Quintin Road, Plaistow, NEWHAM, London, E13 Authority: Environment Agency - Thames Region, North East Area Site Category: Transfer Max Input Rate: Medium (Equal to or greater than 25,000 and less than 75,000 tonnes per year)</p> <p>Waste Source: No known restriction on source of waste Restrictions: Licence Status: Licence lapsed/cancelled/defunct/not applicable/surrenderedCancelled Dated: 1st October 1981 Preceded By: Not Given Licence: Superseded By: Not Given Licence: Positional Accuracy: Manually positioned to the road within the address or location Boundary Quality: Not Supplied Authorised Waste: Commercial Waste Construction And Demolition Wastes Prohibited Waste: Biodegradable/Putrescible Waste Clinical Wastes Notifiable Wastes Special Wastes</p>	A3NW (S)	468	2	538550 180750
206	<p>Registered Waste Transfer Sites</p> <p>Licence Holder: Clifford Devlin Transport Ltd Licence Reference: DL291 Site Location: Clifford House, Towcester Road, BOW, London, E3 3ND Operator Location: As Site Address Authority: Environment Agency - Thames Region, North East Area Site Category: Transfer Max Input Rate: Very Small (Less than 10,000 tonnes per year) Waste Source: No known restriction on source of waste Restrictions: Licence Status: Operational as far as is knownOperational Dated: 1st January 1989 Preceded By: Not Given Licence: Superseded By: Not Given Licence: Positional Accuracy: Located by supplier to within 100m Boundary Quality: Not Supplied Authorised Waste: Asbestos Asbestos Cement Sheet/Bonded Prods Prohibited Waste: Clinical - As In Coll/Disp.Reg's Of '88 Special Wastes N.O.S. Waste N.O.S.</p>	A10NW (NW)	506	2	537920 182120
207	<p>Registered Waste Transfer Sites</p> <p>Licence Holder: I.O.D Skip Hire Ltd Licence Reference: WML80515 Site Location: Oasis Park, 32 Stephenson Street, CANNING TOWN, London, E11 4ST Operator Location: Cambridge House, 27 Cambridge Road, WANSTEAD, London, E11 2PU Authority: Environment Agency - Thames Region, North East Area Site Category: Transfer Max Input Rate: Medium (Equal to or greater than 25,000 and less than 75,000 tonnes per year)</p> <p>Waste Source: No known restriction on source of waste Restrictions: Licence Status: Operational as far as is knownOperational Dated: 16th October 2001 Preceded By: WML80515 Licence: Superseded By: Not Given Licence: Positional Accuracy: Positioned by the supplier Boundary Quality: Good Authorised Waste: Degradable Commercial Waste (As In Post'98 E.A.Lics & Equivalent To 22.09.02) Degradable Industrial Waste (As In Post'98 E.A.Lics & Equivalent To 22.09.03) Inert Materials (As In Post'98 E.A.Lics And Equivalent To 21.00.00) Maximum Daily Waste Permitted By Licence Metal Waste/Scrap Metal (As In Post'98 E.A.Lics And Equivalent To 23.00.00) With Annual Maximum Waste Prohibited Waste: Degradable Household Waste (As In Post'98 E.A.Lics & Equivalent To 22.09.01) Other Waste/Waste Not Otherwise Specified Special Waste (As In Epa 1990:S62 Of 1996 Regs)</p>	A11SE (NE)	549	2	539102 181789



Waste

Map ID	Details	Quadrant Reference (Compass Direction)	Estimated Distance From Site	Contact	NGR
208	<p>Registered Waste Transfer Sites</p> <p>Licence Holder: J B Riney & Co Ltd Licence Reference: DL425 Site Location: Blewetts Wharf, Violet Road, Bromley By Bow, London, E3 3qq Operator Location: 38/40 Sydenham Road, CROYDON, Surrey, CR0 2EF Authority: Environment Agency - Thames Region, North East Area Site Category: Transfer Max Input Rate: Very Small (Less than 10,000 tonnes per year) Waste Source: No known restriction on source of waste Restrictions: Licence Status: Licence lapsed/cancelled/defunct/not applicable/surrenderedCancelled Dated: 1st January 1993 Preceded By: Not Given Licence: Superseded By: Not Given Licence: Positional Accuracy: Manually positioned to the road within the address or location Boundary Quality: Not Supplied Authorised Waste: Lwra Cat. A = Inert Wastes Prohibited Waste: Clinical - As In Control.Waste Regs'92 Special Wastes Waste N.O.S.</p>	A9NE (NW)	560	2	537700 181850
209	<p>Registered Waste Transfer Sites</p> <p>Licence Holder: East London Recycling (London) Ltd Licence Reference: DL336 Site Location: 30 Stephenson Street, CANNING TOWN, London, E16 4NE Operator Location: As Site Address Authority: Environment Agency - Thames Region, North East Area Site Category: Transfer Max Input Rate: Medium (Equal to or greater than 25,000 and less than 75,000 tonnes per year)</p> <p>Waste Source: No known restriction on source of waste Restrictions: Licence Status: Licence lapsed/cancelled/defunct/not applicable/surrenderedCancelled Dated: 1st March 1991 Preceded By: Not Given Licence: Superseded By: Not Given Licence: Positional Accuracy: Manually positioned to the address or location Boundary Quality: Not Supplied Authorised Waste: Cardboard, Fibreboard Cement Decontam. Empty Used Containers Electric Cable/Wire Electric/Electronic Comp/Fixt/Fit/Appl Empty Used Containers Floor Sweepings Household Waste Iron,Steel,Alum.,Brass,Copper,Tin,Zinc Leather Lighting Lamps, Tubes, Fluorescents Lwra Cat. A = Inert Wastes Lwra Cat. Bi Gen.Non-Putresc - Only As Lwra Cat. C 'Putresc.' - But Only Lwra Cat. E = Difficult W. - But Only Max.Waste Permitted By Licence- Stated Paper Incl. Oiled Or Tarred Plasterboard Plastics As Finished Products/Scrap Rubber/Latex (Including Tyres) Solidified Paint Waste String,Rope,Natural Or Man-Made Fibre Synthetic Adhesive/Other Solid Resins Tar, Pitch, Bitumen Trees,Bushes,Garden/Horticult. Waste Vegetable Matter Waste Food & Veg.Matter Wood Incl. Sawdust/Sanderdust Wood Prods Incl. Hardboard, Chipboard Wool,Cotton,Linen,Hemp,Sisal,Hessian Prohibited Waste: Clinical - As In Coll/Disp.Reg's Of '88 Special Wastes Waste N.O.S.</p>	A12SW (E)	563	2	539200 181730



Waste

Map ID	Details	Quadrant Reference (Compass Direction)	Estimated Distance From Site	Contact	NGR
210	<p>Registered Waste Transfer Sites</p> <p>Licence Holder: I.O.D Skip Hire Ltd Licence Reference: WML80515 Site Location: Oasis Park, 32 Stephenson Street, CANNING TOWN, London, E11 4ST Operator Location: Cambridge House, 27 Cambridge Road, WANSTEAD, London, E11 2PU Authority: Environment Agency - Thames Region, North East Area Site Category: Transfer Max Input Rate: Small (Equal to or greater than 10,000 and less than 25,000 tonnes per year) Waste Source: No known restriction on source of waste Restrictions: Licence Status: Record supersededSuperseded Dated: 11th August 2000 Preceded By: Not Given Licence: Superseded By: WML80515 Licence: Positional Accuracy: Manually positioned to the address or location Boundary Quality: Not Supplied Authorised Waste: Degradable Commercial Waste (As In Post'98 E.A.Lics & Equivalent To 22.09.02) Degradable Industrial Waste (As In Post'98 E.A.Lics & Equivalent To 22.09.03) Inert Materials (As In Post'98 E.A.Lics And Equivalent To 21.00.00) Maximum Daily Waste Permitted By Licence Metal Waste/Scrap Metal (As In Post'98 E.A.Lics And Equivalent To 23.00.00) With Annual Maximum Waste Prohibited Waste: Degradable Household Waste (As In Post'98 E.A.Lics & Equivalent To 22.09.01) Other Waste/Waste Not Otherwise Specified Special Waste (As In Epa 1990:S62 Of 1996 Regs)</p>	A11NE (NE)	601	2	539120 181840
211	<p>Registered Waste Transfer Sites</p> <p>Licence Holder: S & M Skips Ltd Licence Reference: DL221 Site Location: 29A Broomfield Street, POPLAR, London, E14 Operator Location: As Site Address Authority: Environment Agency - Thames Region, North East Area Site Category: Transfer Max Input Rate: Medium (Equal to or greater than 25,000 and less than 75,000 tonnes per year) Waste Source: No known restriction on source of waste Restrictions: Licence Status: Licence lapsed/cancelled/defunct/not applicable/surrenderedCancelled Dated: 1st November 1985 Preceded By: Not Given Licence: Superseded By: Not Given Licence: Positional Accuracy: Manually positioned to the road within the address or location Boundary Quality: Not Supplied Authorised Waste: Construction And Demolition Wastes House. + Com. Untreated Waste Prohibited Waste: Clinical Wastes Notifiable Wastes Putrescible Waste Special Wastes</p>	A9SE (W)	640	2	537590 181680



Waste

Map ID	Details	Quadrant Reference (Compass Direction)	Estimated Distance From Site	Contact	NGR
212	<p>Registered Waste Transfer Sites</p> <p>Licence Holder: Cleanaway Ltd Licence Reference: DL279 Site Location: Northumberland Wharf, Yabsley Street, POPLAR, London, E14 9RG Operator Location: The Drive, Warley, BRENTWOOD, Essex, CM13 3BE Authority: Environment Agency - Thames Region, North East Area Site Category: Civic Amenity - with transfer Max Input Rate: Large (Equal to or greater than 75,000 and less than 250,000 tonnes per year) Waste Source: No known restriction on source of waste Restrictions: Licence Status: Operational as far as is knownOperational Dated: 23rd September 1994 Preceded By: DL279 Licence: Superseded By: Not Given Licence: Positional Accuracy: Manually positioned to the address or location Boundary Quality: Not Supplied Authorised Waste: Civic Amenity Lead/Acid Batteries Civic Amenity Waste Cats A,Bi,Bii,C Civic Amenity/wra Cat. E Difficult General Waste Lwra Cat Bii Gen. Scrap Metal Some Of Lwra Cat. A = Inert Wastes Lwra Cat. Bi Gen.Non-Putresc Lwra Cat. C 'Putresc' Lwra Cat. E = Diff.Gen.Waste Some Of Max.Waste Permitted By Licence Mineral Oils (Wmp.26 - Gp M10) Waste Vegetable Oil Prohibited Waste: Clinical - As In Coll/Disp.Reg. Of '88 Special Wastes Waste N.O.S.</p>	A2SE (S)	890	2	538450 180295
212	<p>Registered Waste Transfer Sites</p> <p>Licence Holder: Cleanaway Ltd Licence Reference: DL279 Site Location: Northumberland Wharf R.T.S., Yabsley Street, BLACKWALL, London, E14 Operator Location: The Drive, Warley, BRENTWOOD, Essex, CM13 3BE Authority: Environment Agency - Thames Region, North East Area Site Category: Civic Amenity - with transfer Max Input Rate: Large (Equal to or greater than 75,000 and less than 250,000 tonnes per year) Waste Source: No known restriction on source of waste Restrictions: Licence Status: Record supersededSuperseded Dated: 1st October 1991 Preceded By: DL279 Licence: Superseded By: DL279 Licence: Positional Accuracy: Manually positioned to the address or location Boundary Quality: Not Supplied Authorised Waste: Lwra Cat. A = Inert Wastes Lwra Cat. Bi Gen.Non-Putresc Lwra Cat. C 'Putresc.' Lwra Cat. E = Difficult Gen.W Max.Waste Permitted By Licence-Statd Prohibited Waste: Clinical - As In Coll/Disp.Reg. Of '88 Special Wastes Waste N.O.S.</p>	A2SE (S)	894	2	538450 180290
212	<p>Registered Waste Transfer Sites</p> <p>Licence Holder: L.B. of Tower Hamlets Licence Reference: DL279 Site Location: Northumberland Wharf R.T.S., Yabsley Street, BLACKWALL, London, E14 Operator Location: Town Hall, Bow Road, TOWER HAMLETS, London, E3 2SE Authority: Environment Agency - Thames Region, North East Area Site Category: Civic Amenity - with transfer Max Input Rate: Large (Equal to or greater than 75,000 and less than 250,000 tonnes per year) Waste Source: No known restriction on source of waste Restrictions: Licence Status: Record supersededSuperseded Dated: 1st March 1988 Preceded By: DL246 Licence: Superseded By: DL279 Licence: Positional Accuracy: Manually positioned to the address or location Boundary Quality: Not Supplied Authorised Waste: Construction Ind. Wastes Household + Commercial Waste Mineral Oils Prohibited Waste: Clinical Waste -Clause 2 & 4 Hsc 1982 Notifiable Wastes Special Wastes</p>	A2SE (S)	894	2	538450 180290



Waste

Map ID	Details	Quadrant Reference (Compass Direction)	Estimated Distance From Site	Contact	NGR
212	<p>Registered Waste Transfer Sites</p> <p>Licence Holder: L.B. of Tower Hamlets Licence Reference: DL246 Site Location: Northumberland Wharf R.T.S., Yabsley Street, BLACKWALL, London, E14 Operator Location: Town Hall, Bow Road, TOWER HAMLETS, London, E3 2SE Authority: Environment Agency - Thames Region, North East Area Site Category: Transfer - River Max Input Rate: Large (Equal to or greater than 75,000 and less than 250,000 tonnes per year) Waste Source: No known restriction on source of waste Restrictions: Licence Status: Licence lapsed/cancelled/defunct/not applicable/surrenderedCancelled Dated: 1st February 1987 Preceded By: CR/014 Licence: Superseded By: DL279 Licence: Positional Accuracy: Manually positioned to the address or location Boundary Quality: Not Supplied Authorised Waste: Construction Ind. Wastes Household + Commercial Waste Prohibited Waste: Clinical Wastes Notifiable Wastes Special Wastes</p>	A2SE (S)	894	2	538450 180290
212	<p>Registered Waste Transfer Sites</p> <p>Licence Holder: L.B. of Tower Hamlets Licence Reference: CR/014 Site Location: Northumberland Wharf, Raleana Road, BLACKWALL, London, E14 9RH Operator Location: Town Hall, Bow Road, TOWER HAMLETS, London, E3 2SE Authority: Environment Agency - Thames Region, North East Area Site Category: Transfer - River Max Input Rate: Large (Equal to or greater than 75,000 and less than 250,000 tonnes per year) Waste Source: No known restriction on source of waste Restrictions: Licence Status: Record supersededSuperseded Dated: 1st October 1979 Preceded By: Not Given Licence: Superseded By: DL246 Licence: Positional Accuracy: Manually positioned to the address or location Boundary Quality: Not Supplied Authorised Waste: House, Com + Ind.Waste Prohibited Waste: Clinical Wastes Difficult Wastes Notifiable Wastes</p>	A2SE (S)	894	2	538450 180290
213	<p>Registered Waste Transfer Sites</p> <p>Licence Holder: Wakelands Ltd Licence Reference: DL287 Site Location: Shirley Street, CANNING TOWN, London, E16 1HU Operator Location: As Site Address Authority: Environment Agency - Thames Region, North East Area Site Category: Transfer Max Input Rate: Very Small (Less than 10,000 tonnes per year) Waste Source: No known restriction on source of waste Restrictions: Licence Status: Site dormant (licence suspended)Site Dormant Dated: 2nd November 1994 Preceded By: DL287 Licence: Superseded By: Not Given Licence: Positional Accuracy: Located by supplier to within 100m Boundary Quality: Not Supplied Authorised Waste: Lwra Cat. A = Inert Wastes Some Lwra Cat. E = Difficult Gen.W Some Lwra Cat. Bi Gen.Non-Putresc Prohibited Waste: Clinical - As In Coll/Disp.Reg's Of '88 Special Wastes Waste N.O.S.</p>	A8NE (E)	921	2	539720 181210



Waste

Map ID	Details	Quadrant Reference (Compass Direction)	Estimated Distance From Site	Contact	NGR
213	<p>Registered Waste Transfer Sites</p> <p>Licence Holder: Wakelands Ltd Licence Reference: DL287 Site Location: Shirley Street, CANNING TOWN, London, E16 1HU Operator Location: As Site Address Authority: Environment Agency - Thames Region, North East Area Site Category: Transfer Max Input Rate: Very Small (Less than 10,000 tonnes per year) Waste Source: No known restriction on source of waste Restrictions: Licence Status: Record supersededSuperseded Dated: 1st September 1988 Preceded By: Not Given Licence: Superseded By: DL287 Licence: Positional Accuracy: Located by supplier to within 100m Boundary Quality: Not Supplied Authorised Waste: Commercial Waste Construction Ind. Wastes Ind. Non-Haz. Inert, Non-Flammable Ind. Non-Haz. Potentially Combustible Prohibited Waste: Clinical Wastes Notifiable Wastes Putrescible Waste Special Wastes</p>	A8NE (E)	921	2	539720 181210
214	<p>Registered Waste Treatment or Disposal Sites</p> <p>Licence Holder: The Remet Co Ltd Licence Reference: DL409 Site Location: 9A Cody Business Centre, Cody Road, WEST HAM, London, E16 4SR Operator Location: As Site Address Authority: Environment Agency - Thames Region, North East Area Site Category: Scrapyard Max Input Rate: Medium (Equal to or greater than 25,000 and less than 75,000 tonnes per year) Waste Source: No known restriction on source of waste Restrictions: Licence Status: Operational as far as is knownOperational Dated: 13th October 1992 Preceded By: Not Given Licence: Superseded By: Not Given Licence: Positional Accuracy: Located by supplier to within 100m Boundary Quality: Not Supplied Authorised Waste: Lwra Cat Bii Gen. Scrap Metal (Some) Prohibited Waste: Clinical - As In Control.Waste Regs'92 Special Wastes Waste N.O.S.</p>	A11NW (N)	389	2	538630 182030



Waste

Map ID	Details	Quadrant Reference (Compass Direction)	Estimated Distance From Site	Contact	NGR
215	<p>Registered Waste Treatment or Disposal Sites</p> <p>Licence Holder: Mayer Parry Recycling Ltd Licence Reference: T/NE/MAY043 Site Location: 29 Bidder Street, CANNING TOWN, London, E16 4SZ Operator Location: Sovereign House, Manor Road, Erith, Kent, Da8 2ad Authority: Environment Agency - Thames Region, North East Area Site Category: Scrapyard Max Input Rate: Large (Equal to or greater than 75,000 and less than 250,000 tonnes per year) Waste Source: No known restriction on source of waste Restrictions: Licence Status: Operational as far as is known Operational Dated: 5th November 1996 Preceded By: Not Given Licence: Not Given Superseded By: Not Given Licence: Positional Accuracy: Manually positioned to the address or location Boundary Quality: Not Supplied Authorised Waste Car Fragmentiser Waste Cfcs Contained In Appliances Electric Cable/Wire Electric/Electronic Compt/Fit/Fix/Apps Lead/Acid Batteries Lighting Lamps/Tubes/Fluorescents Liquid Special Waste Comprising Lwra Cat Bii Gen. Scrap Metal Waste Machinery Motor Oils As Part Of Vehicles Photocopiers Tyres Prohibited Waste Contam.Demol.Mat'(Unless By Prior App) Contam.Soil (Unless By Prior App) Special Wastes N.O.S. Waste N.O.S.</p>	A11SE (E)	437	2	539100 181650



Hazardous Substances

Map ID	Details	Quadrant Reference (Compass Direction)	Estimated Distance From Site	Contact	NGR
216	<p>Control of Major Accident Hazards Sites (COMAH)</p> <p>Name: National Grid Gas Plc Location: Poplar Holder Station, Leven Road, Poplar, Greater London, E14 0LL Reference: Not Supplied Type: Upper Tier Status: Active Positional Accuracy: Manually positioned to the address or location</p>	A11SW (NE)	36	9	538566 181509
216	<p>Control of Major Accident Hazards Sites (COMAH)</p> <p>Name: Transco Plc Location: Leven Road, Poplar, LONDON, E14 0LL Reference: Not Supplied Type: Upper Tier Status: Active Positional Accuracy: Located by supplier to within 100m</p>	A11SW (NE)	40	9	538600 181500
217	<p>Control of Major Accident Hazards Sites (COMAH)</p> <p>Name: Transco Plc Location: Twelvetrees Crescent, LONDON, E3 3JH Reference: 1023575 Type: Upper Tier Status: Active Positional Accuracy: Automatically positioned to the address</p>	A10NE (N)	360	9	538405 182104
218	<p>Control of Major Accident Hazards Sites (COMAH)</p> <p>Name: Southern Gas Networks Plc Location: Bromley-By-Bow Holder Station, Twelve Trees Crescent, Bromley-By-Bow, Greater London, E3 3Jl Reference: Not Supplied Type: Lower Tier Status: Active Positional Accuracy: Manually positioned to the address or location</p>	A15NW (N)	878	9	538643 182579
218	<p>Control of Major Accident Hazards Sites (COMAH)</p> <p>Name: Transco Plc Location: Bromley-By-Bow Holder Station, Twelve Trees Crescent, Bromley-By-Bow, Greater London, E3 3JL Reference: Not Supplied Type: Upper Tier Status: Active Positional Accuracy: Manually positioned to the address or location</p>	A15NW (N)	880	9	538640 182582
219	<p>Control of Major Accident Hazards Sites (COMAH)</p> <p>Name: National Grid Gas Plc Location: Bromley-By-Bow Holder Station, Twelve Trees Crescent, Bromley-By-Bow, Greater London, E3 3Jl Reference: Not Supplied Type: Upper Tier Status: Active Positional Accuracy: Manually positioned to the address or location</p>	A15NW (N)	961	9	538643 182666
220	<p>Explosive Sites</p> <p>Name: Viking Life Saving Equipment Ltd Location: Ocean House, Caxton Street North, London, E16 1JL Status: Not Active Positional Accuracy: Automatically positioned to the address</p>	A8SE (E)	980	9	539745 181043
221	<p>Notification of Installations Handling Hazardous Substances (NIHHS)</p> <p>Name: Transco Location: Poplar Holder Station, Leven Road, Poplar, LONDON, E14 0LL Status: Not Active Positional Accuracy: Located by supplier to within 100m</p>	A11SW (E)	37	9	538605 181495
222	<p>Notification of Installations Handling Hazardous Substances (NIHHS)</p> <p>Name: L P G Holdings Limited Location: Ailsa Wharf, Ailsa Street, Poplar, LONDON, E14 0LE Status: Not Active Positional Accuracy: Automatically positioned to the address</p>	A10NE (N)	84	9	538340 181828
223	<p>Notification of Installations Handling Hazardous Substances (NIHHS)</p> <p>Name: British Gas TransCo Location: Bromley Holder Station, Twelve Trees Crescent, Bromley-By-Bow, LONDON, E3 3JH Status: Not Active Positional Accuracy: Automatically positioned to the address</p>	A10NE (N)	355	9	538405 182099
224	<p>Notification of Installations Handling Hazardous Substances (NIHHS)</p> <p>Name: A W Phillips & Son (Upton Park) Ltd Location: Plot 1D, Cody Business Centre, Cody Road, LONDON, E3 Status: Not Active Positional Accuracy: Manually positioned to the road within the address or location</p>	A11NE (NE)	788	9	539058 182120



Hazardous Substances

Map ID	Details	Quadrant Reference (Compass Direction)	Estimated Distance From Site	Contact	NGR
225	Notification of Installations Handling Hazardous Substances (NIHHS) Name: Bow Calor Location: Bow Calor Centre, Bow Bridge ; Bow Wharf, Hancock Road ; Bow, LONDON, E3 3DA Status: Not Active Positional Accuracy: Manually positioned to the address or location	A15NW (N)	848	9	538597 182562
226	Planning Hazardous Substance Consents Name: British Gas Plc Location: North Thames, Poplar Holder Station, Leven Road, Poplar, Greater London, E14 0LL Authority: London Borough of Tower Hamlets Application Ref: HS/2 Hazardous Substance: Liquefied extremely flammable gas (including LPG) and natural gas (whether liquefied or not) Maximum Quantity: 492.8 Application date: 16th November 1992 Decision: Deemed Consent Granted Positional Accuracy: Manually positioned to the address or location	A11SW (NE)	45	10	538574 181516
227	Planning Hazardous Substance Consents Name: Esso Gas Ltd Location: Ailsa Wharf Depot, Ailsa Street, POPLAR, Greater London, E14 0LE Authority: London Borough of Tower Hamlets Application Ref: HS/4 Hazardous Substance: Liquefied extremely flammable gas (including LPG) and natural gas (whether liquefied or not) Maximum Quantity: 398 Application date: 11th November 1992 Decision: Deemed Consent Granted Positional Accuracy: Automatically positioned to the address	A10NE (N)	84	10	538340 181828
228	Planning Hazardous Substance Consents Name: Aw Phillips & Son Ltd Location: Cody Road Site 1d, Cody Road Business Centre, Canning Town, London, E16 Authority: London Borough of Newham Application Ref: 93/0868 Hazardous Substance: Liquefied extremely flammable gas (including LPG) and natural gas (whether liquefied or not) Maximum Quantity: 0 Application date: 24th September 1993 Decision: Unknown at time of report Positional Accuracy: Manually positioned to the road within the address or location	A15SE (NE)	661	7	538883 182156
228	Planning Hazardous Substance Consents Name: Aw Phillips & Son Ltd Location: 1d Cody Road, Canning Town, London, E16 Authority: London Borough of Newham Application Ref: 92/0840 Hazardous Substance: Unknown at time of report Maximum Quantity: 0 Application date: 9th September 1992 Decision: New application refused Positional Accuracy: Manually positioned to the road within the address or location	A15SE (NE)	661	7	538883 182156
229	Planning Hazardous Substance Consents Name: British Gas Plc Location: Bromley Holder Station, Twelvetrees Crescent, LONDON, E3 3JH Authority: London Borough of Newham Application Ref: 92/1011 Hazardous Substance: Liquefied extremely flammable gas (including LPG) and natural gas (whether liquefied or not) Maximum Quantity: 662.7 Application date: 16th November 1992 Decision: Deemed Consent Granted Positional Accuracy: Manually positioned to the address or location	A14NE (N)	784	7	538500 182518
230	Planning Hazardous Substance Consents Name: Calor Gas Ltd Location: Bow Wharf, Bow Bridge, Hancock Road, Bow, Greater London, E3 3DA Authority: London Borough of Tower Hamlets Application Ref: HS/1 Hazardous Substance: Liquefied extremely flammable gas (including LPG) and natural gas (whether liquefied or not) Maximum Quantity: 60 Application date: 26th August 1992 Decision: Deemed Consent Granted Positional Accuracy: Manually positioned within the geographical locality	A14NW (N)	861	10	538096 182583



Geological

Map ID	Details	Quadrant Reference (Compass Direction)	Estimated Distance From Site	Contact	NGR
	BGS 1:625,000 Solid Geology Description: Thames Group	A6NE (E)	0	1	538474 181445
	BGS Estimated Soil Chemistry No data available				
231	BGS Recorded Mineral Sites Site Name: Orchard Wharf Location: Poplar, London, Greater London Source: British Geological Survey, National Geoscience Information Service Reference: 10814 Type: Wharf Status: Ceased Operator: Rmc Aggregates (Greater London) Ltd. Operator Location: Not Supplied Periodic Type: Not Available Geology: Quarry (Hard Rock) Commodity: Crushed Rock Positional Accuracy: Located by supplier to within 10m	A7NE (SE)	258	1	539025 181180
	BGS Measured Urban Soil Chemistry Source: British Geological Survey, National Geoscience Information Service Grid: 538148, 181725 Soil Sample Type: Topsoil Sample Area: London Arsenic Measured 27.90 mg/kg Concentration: Cadmium Measured 3.70 mg/kg Concentration: Chromium Measured 186.00 mg/kg Concentration: Lead Measured 240.30 mg/kg Concentration: Nickel Measured 52.40 mg/kg Concentration:	A10SW (NW)	101	1	538148 181725
	BGS Measured Urban Soil Chemistry Source: British Geological Survey, National Geoscience Information Service Grid: 538839, 181184 Soil Sample Type: Topsoil Sample Area: London Arsenic Measured 17.80 mg/kg Concentration: Cadmium Measured 0.60 mg/kg Concentration: Chromium Measured 70.80 mg/kg Concentration: Lead Measured 272.70 mg/kg Concentration: Nickel Measured 30.20 mg/kg Concentration:	A7NW (SE)	113	1	538839 181184
	BGS Measured Urban Soil Chemistry Source: British Geological Survey, National Geoscience Information Service Grid: 538180, 181390 Soil Sample Type: Topsoil Sample Area: London Arsenic Measured 16.00 mg/kg Concentration: Cadmium Measured 0.40 mg/kg Concentration: Chromium Measured 66.40 mg/kg Concentration: Lead Measured 227.90 mg/kg Concentration: Nickel Measured 27.50 mg/kg Concentration:	A6NW (W)	123	1	538180 181390

Map ID	Details	Quadrant Reference (Compass Direction)	Estimated Distance From Site	Contact	NGR
	BGS Measured Urban Soil Chemistry Source: British Geological Survey, National Geoscience Information Service Grid: 538861, 181533 Soil Sample Type: Topsoil Sample Area: London Arsenic Measured 18.70 mg/kg Concentration: Cadmium Measured 0.90 mg/kg Concentration: Chromium Measured 72.30 mg/kg Concentration: Lead Measured 643.70 mg/kg Concentration: Nickel Measured 27.30 mg/kg Concentration:	A11SE (E)	212	1	538861 181533
	BGS Measured Urban Soil Chemistry Source: British Geological Survey, National Geoscience Information Service Grid: 538272, 180891 Soil Sample Type: Topsoil Sample Area: London Arsenic Measured 13.70 mg/kg Concentration: Cadmium Measured 0.50 mg/kg Concentration: Chromium Measured 52.70 mg/kg Concentration: Lead Measured 160.80 mg/kg Concentration: Nickel Measured 18.70 mg/kg Concentration:	A6SE (S)	301	1	538272 180891
	BGS Measured Urban Soil Chemistry Source: British Geological Survey, National Geoscience Information Service Grid: 539124, 181168 Soil Sample Type: Topsoil Sample Area: London Arsenic Measured 27.40 mg/kg Concentration: Cadmium Measured 0.80 mg/kg Concentration: Chromium Measured 68.30 mg/kg Concentration: Lead Measured 1047.90 mg/kg Concentration: Nickel Measured 32.40 mg/kg Concentration:	A7NE (SE)	354	1	539124 181168
	BGS Measured Urban Soil Chemistry Source: British Geological Survey, National Geoscience Information Service Grid: 538726, 180793 Soil Sample Type: Topsoil Sample Area: London Arsenic Measured 18.10 mg/kg Concentration: Cadmium Measured 0.30 mg/kg Concentration: Chromium Measured 53.50 mg/kg Concentration: Lead Measured 349.30 mg/kg Concentration: Nickel Measured 23.30 mg/kg Concentration:	A7SW (S)	474	1	538726 180793
	BGS Measured Urban Soil Chemistry Source: British Geological Survey, National Geoscience Information Service Grid: 537723, 181732 Soil Sample Type: Topsoil Sample Area: London Arsenic Measured 13.00 mg/kg Concentration: Cadmium Measured 0.50 mg/kg Concentration: Chromium Measured 63.20 mg/kg Concentration: Lead Measured 79.10 mg/kg Concentration: Nickel Measured 15.70 mg/kg Concentration:	A9SE (W)	511	1	537723 181732

Map ID	Details	Quadrant Reference (Compass Direction)	Estimated Distance From Site	Contact	NGR
	BGS Measured Urban Soil Chemistry Source: British Geological Survey, National Geoscience Information Service Grid: 538817, 182189 Soil Sample Type: Topsoil Sample Area: London Arsenic Measured 20.10 mg/kg Concentration: Cadmium Measured 0.60 mg/kg Concentration: Chromium Measured 64.40 mg/kg Concentration: Lead Measured 205.40 mg/kg Concentration: Nickel Measured 31.20 mg/kg Concentration:	A15SW (NE)	633	1	538817 182189
	BGS Measured Urban Soil Chemistry Source: British Geological Survey, National Geoscience Information Service Grid: 539256, 180835 Soil Sample Type: Topsoil Sample Area: London Arsenic Measured 13.90 mg/kg Concentration: Cadmium Measured 0.50 mg/kg Concentration: Chromium Measured 65.70 mg/kg Concentration: Lead Measured 85.80 mg/kg Concentration: Nickel Measured 22.10 mg/kg Concentration:	A8SW (SE)	648	1	539256 180835
	BGS Measured Urban Soil Chemistry Source: British Geological Survey, National Geoscience Information Service Grid: 538356, 182401 Soil Sample Type: Topsoil Sample Area: London Arsenic Measured 29.90 mg/kg Concentration: Cadmium Measured 1.20 mg/kg Concentration: Chromium Measured 69.60 mg/kg Concentration: Lead Measured 550.10 mg/kg Concentration: Nickel Measured 38.40 mg/kg Concentration:	A14SE (N)	655	1	538356 182401
	BGS Measured Urban Soil Chemistry Source: British Geological Survey, National Geoscience Information Service Grid: 537600, 181315 Soil Sample Type: Topsoil Sample Area: London Arsenic Measured 17.00 mg/kg Concentration: Cadmium Measured 0.60 mg/kg Concentration: Chromium Measured 69.30 mg/kg Concentration: Lead Measured 359.10 mg/kg Concentration: Nickel Measured 31.30 mg/kg Concentration:	A5NE (W)	700	1	537600 181315
	BGS Measured Urban Soil Chemistry Source: British Geological Survey, National Geoscience Information Service Grid: 539433, 181704 Soil Sample Type: Topsoil Sample Area: London Arsenic Measured 21.40 mg/kg Concentration: Cadmium Measured 1.10 mg/kg Concentration: Chromium Measured 73.20 mg/kg Concentration: Lead Measured 388.50 mg/kg Concentration: Nickel Measured 28.70 mg/kg Concentration:	A12SW (E)	731	1	539433 181704



Geological

Map ID	Details	Quadrant Reference (Compass Direction)	Estimated Distance From Site	Contact	NGR
	BGS Measured Urban Soil Chemistry Source: British Geological Survey, National Geoscience Information Service Grid: 537786, 182347 Soil Sample Type: Topsoil Sample Area: London Arsenic Measured 18.90 mg/kg Concentration: Cadmium Measured 0.60 mg/kg Concentration: Chromium Measured 66.60 mg/kg Concentration: Lead Measured 406.70 mg/kg Concentration: Nickel Measured 29.60 mg/kg Concentration:	A13SE (NW)	767	1	537786 182347
	BGS Measured Urban Soil Chemistry Source: British Geological Survey, National Geoscience Information Service Grid: 538528, 180386 Soil Sample Type: Topsoil Sample Area: London Arsenic Measured 16.20 mg/kg Concentration: Cadmium Measured 0.50 mg/kg Concentration: Chromium Measured 66.00 mg/kg Concentration: Lead Measured 306.10 mg/kg Concentration: Nickel Measured 24.90 mg/kg Concentration:	A3SW (S)	812	1	538528 180386
	BGS Measured Urban Soil Chemistry Source: British Geological Survey, National Geoscience Information Service Grid: 537625, 180742 Soil Sample Type: Topsoil Sample Area: London Arsenic Measured 12.70 mg/kg Concentration: Cadmium Measured 0.50 mg/kg Concentration: Chromium Measured 64.20 mg/kg Concentration: Lead Measured 123.80 mg/kg Concentration: Nickel Measured 17.60 mg/kg Concentration:	A1NE (SW)	853	1	537625 180742
	BGS Measured Urban Soil Chemistry Source: British Geological Survey, National Geoscience Information Service Grid: 539317, 182039 Soil Sample Type: Topsoil Sample Area: London Arsenic Measured 26.40 mg/kg Concentration: Cadmium Measured 2.70 mg/kg Concentration: Chromium Measured 87.70 mg/kg Concentration: Lead Measured 227.50 mg/kg Concentration: Nickel Measured 42.30 mg/kg Concentration:	A12NW (NE)	876	1	539317 182039
	BGS Measured Urban Soil Chemistry Source: British Geological Survey, National Geoscience Information Service Grid: 537314, 181802 Soil Sample Type: Topsoil Sample Area: London Arsenic Measured 20.70 mg/kg Concentration: Cadmium Measured 2.70 mg/kg Concentration: Chromium Measured 89.10 mg/kg Concentration: Lead Measured 624.90 mg/kg Concentration: Nickel Measured 34.60 mg/kg Concentration:	A9NW (W)	926	1	537314 181802



Geological

Map ID	Details	Quadrant Reference (Compass Direction)	Estimated Distance From Site	Contact	NGR
	BGS Urban Soil Chemistry Averages Source: British Geological Survey, National Geoscience Information Service Sample Area: London Count Id: 7209 Arsenic Minimum 1.00 mg/kg Concentration: Arsenic Average 17.00 mg/kg Concentration: Arsenic Maximum 161.00 mg/kg Concentration: Cadmium Minimum 0.10 mg/kg Concentration: Cadmium Average 0.90 mg/kg Concentration: Cadmium Maximum 165.20 mg/kg Concentration: Chromium Minimum 13.00 mg/kg Concentration: Chromium Average 79.00 mg/kg Concentration: Chromium Maximum 2094.00 mg/kg Concentration: Lead Minimum 11.00 mg/kg Concentration: Lead Average 280.00 mg/kg Concentration: Lead Maximum 10000.00 mg/kg Concentration: Nickel Minimum 2.00 mg/kg Concentration: Nickel Average 28.00 mg/kg Concentration: Nickel Maximum 506.00 mg/kg Concentration:	A6NE (E)	0	1	538474 181445
	Coal Mining Affected Areas In an area that might not be affected by coal mining				
	Natural Cavities Easting: 538700 Northing: 180400 Distance: 848 Quadrant Reference: A3 Quadrant Reference: SW Bearing Ref: S Cavity Type: Scour Hollows x 1 Solid Geology Detail: Lambeth Group Superficial Geology Alluvium Detail:	A3SW (S)	848	11	538700 180400
	Natural Cavities Easting: 539480 Northing: 180680 Distance: 918 Quadrant Reference: A4 Quadrant Reference: NW Bearing Ref: SE Cavity Type: Scour Hollows x 1 Solid Geology Detail: Chalk Group, Lambeth Group, London Clay Formation Superficial Geology Alluvium Detail:	A4NW (SE)	918	11	539480 180680
	Natural Cavities Easting: 538400 Northing: 180250 Distance: 931 Quadrant Reference: A2 Quadrant Reference: SE Bearing Ref: S Cavity Type: Scour Hollows x 1 Solid Geology Detail: Chalk Group, Lambeth Group Superficial Geology Alluvium Detail:	A2SE (S)	931	11	538400 180250



Geological

Map ID	Details	Quadrant Reference (Compass Direction)	Estimated Distance From Site	Contact	NGR
	Natural Cavities Easting: 539490 Northing: 180670 Distance: 932 Quadrant Reference: A4 Quadrant Reference: NW Bearing Ref: SE Cavity Type: Scour Hollows x 1 Solid Geology Detail: Lambeth Group Superficial Geology: Alluvium Detail:	A4NW (SE)	932	11	539490 180670
	Natural Cavities Easting: 537900 Northing: 180330 Distance: 965 Quadrant Reference: A2 Quadrant Reference: SW Bearing Ref: SW Cavity Type: Scour Hollows x 1 Solid Geology Detail: Chalk Group, Lambeth Group Superficial Geology: Alluvium Detail:	A2SW (SW)	965	11	537900 180330
	Natural Cavities Easting: 538500 Northing: 180200 Distance: 990 Quadrant Reference: A2 Quadrant Reference: SE Bearing Ref: S Cavity Type: Scour Hollows x 1 Solid Geology Detail: Lambeth Group Superficial Geology: Alluvium Detail:	A2SE (S)	990	11	538500 180200
	Non Coal Mining Areas of Great Britain No Hazard				
	Potential for Collapsible Ground Stability Hazards Hazard Potential: No Hazard Source: British Geological Survey, National Geoscience Information Service	A6NE (E)	0	1	538474 181445
	Potential for Collapsible Ground Stability Hazards Hazard Potential: Very Low Source: British Geological Survey, National Geoscience Information Service	A6NE (W)	0	1	538355 181432
	Potential for Compressible Ground Stability Hazards Hazard Potential: No Hazard Source: British Geological Survey, National Geoscience Information Service	A6NE (W)	0	1	538355 181432
	Potential for Compressible Ground Stability Hazards Hazard Potential: High Source: British Geological Survey, National Geoscience Information Service	A6NE (E)	0	1	538474 181445
	Potential for Compressible Ground Stability Hazards Hazard Potential: No Hazard Source: British Geological Survey, National Geoscience Information Service	A11SW (NE)	28	1	538518 181522
	Potential for Compressible Ground Stability Hazards Hazard Potential: Very Low Source: British Geological Survey, National Geoscience Information Service	A10SE (N)	118	1	538486 181763
	Potential for Compressible Ground Stability Hazards Hazard Potential: Moderate Source: British Geological Survey, National Geoscience Information Service	A7SW (S)	147	1	538599 181062
	Potential for Ground Dissolution Stability Hazards Hazard Potential: No Hazard Source: British Geological Survey, National Geoscience Information Service	A6NE (E)	0	1	538474 181445
	Potential for Landslide Ground Stability Hazards Hazard Potential: Very Low Source: British Geological Survey, National Geoscience Information Service	A6NE (E)	0	1	538474 181445
	Potential for Landslide Ground Stability Hazards Hazard Potential: Low Source: British Geological Survey, National Geoscience Information Service	A10SE (N)	61	1	538493 181701
	Potential for Landslide Ground Stability Hazards Hazard Potential: Low Source: British Geological Survey, National Geoscience Information Service	A6SE (SW)	78	1	538323 181110



Geological

Map ID	Details	Quadrant Reference (Compass Direction)	Estimated Distance From Site	Contact	NGR
	Potential for Landslide Ground Stability Hazards Hazard Potential: Low Source: British Geological Survey, National Geoscience Information Service	A10NE (N)	83	1	538389 181826
	Potential for Landslide Ground Stability Hazards Hazard Potential: Low Source: British Geological Survey, National Geoscience Information Service	A10SE (N)	116	1	538490 181593
	Potential for Landslide Ground Stability Hazards Hazard Potential: Low Source: British Geological Survey, National Geoscience Information Service	A10NE (N)	142	1	538400 181884
	Potential for Landslide Ground Stability Hazards Hazard Potential: Low Source: British Geological Survey, National Geoscience Information Service	A11SW (N)	160	1	538538 181695
	Potential for Landslide Ground Stability Hazards Hazard Potential: Low Source: British Geological Survey, National Geoscience Information Service	A6SE (S)	167	1	538391 181016
	Potential for Landslide Ground Stability Hazards Hazard Potential: Low Source: British Geological Survey, National Geoscience Information Service	A7NE (SE)	183	1	538952 181201
	Potential for Landslide Ground Stability Hazards Hazard Potential: Low Source: British Geological Survey, National Geoscience Information Service	A11SW (NE)	200	1	538582 181679
	Potential for Landslide Ground Stability Hazards Hazard Potential: Low Source: British Geological Survey, National Geoscience Information Service	A7NE (E)	233	1	539026 181249
	Potential for Landslide Ground Stability Hazards Hazard Potential: Low Source: British Geological Survey, National Geoscience Information Service	A11SW (NE)	238	1	538606 181721
	Potential for Running Sand Ground Stability Hazards Hazard Potential: Low Source: British Geological Survey, National Geoscience Information Service	A6NE (E)	0	1	538474 181445
	Potential for Running Sand Ground Stability Hazards Hazard Potential: Very Low Source: British Geological Survey, National Geoscience Information Service	A6NE (W)	0	1	538355 181432
	Potential for Running Sand Ground Stability Hazards Hazard Potential: No Hazard Source: British Geological Survey, National Geoscience Information Service	A11SW (NE)	28	1	538518 181522
	Potential for Running Sand Ground Stability Hazards Hazard Potential: No Hazard Source: British Geological Survey, National Geoscience Information Service	A6NE (SW)	65	1	538251 181345
	Potential for Running Sand Ground Stability Hazards Hazard Potential: Very Low Source: British Geological Survey, National Geoscience Information Service	A10SE (N)	118	1	538486 181763
	Potential for Running Sand Ground Stability Hazards Hazard Potential: Very Low Source: British Geological Survey, National Geoscience Information Service	A7SW (S)	147	1	538599 181062
	Potential for Shrinking or Swelling Clay Ground Stability Hazards Hazard Potential: Low Source: British Geological Survey, National Geoscience Information Service	A6NE (E)	0	1	538474 181445
	Potential for Shrinking or Swelling Clay Ground Stability Hazards Hazard Potential: Moderate Source: British Geological Survey, National Geoscience Information Service	A7NW (SE)	0	1	538567 181363
	Potential for Shrinking or Swelling Clay Ground Stability Hazards Hazard Potential: No Hazard Source: British Geological Survey, National Geoscience Information Service	A6NE (W)	0	1	538355 181432
	Potential for Shrinking or Swelling Clay Ground Stability Hazards Hazard Potential: Moderate Source: British Geological Survey, National Geoscience Information Service	A6NE (SW)	12	1	538352 181168
	Potential for Shrinking or Swelling Clay Ground Stability Hazards Hazard Potential: Very Low Source: British Geological Survey, National Geoscience Information Service	A6NE (SW)	65	1	538251 181345
	Potential for Shrinking or Swelling Clay Ground Stability Hazards Hazard Potential: Moderate Source: British Geological Survey, National Geoscience Information Service	A6SE (S)	238	1	538345 180942



Geological

Map ID	Details	Quadrant Reference (Compass Direction)	Estimated Distance From Site	Contact	NGR
	Radon Potential - Radon Affected Areas Affected Area: The property is in a Lower probability radon area (less than 1% of homes are estimated to be at or above the Action Level). Source: British Geological Survey, National Geoscience Information Service	A6NE (E)	0	1	538474 181445
	Radon Potential - Radon Protection Measures Protection Measure: No radon protective measures are necessary in the construction of new dwellings or extensions Source: British Geological Survey, National Geoscience Information Service	A6NE (E)	0	1	538474 181445



Industrial Land Use

Map ID	Details	Quadrant Reference (Compass Direction)	Estimated Distance From Site	Contact	NGR
232	Contemporary Trade Directory Entries Name: Eurasia Location: 29, Aberfeldy Street, London, E14 0NU Classification: Frozen Food Processors & Distributors Status: Inactive Positional Accuracy: Automatically positioned to the address	A6NE (S)	0	-	538485 181240
232	Contemporary Trade Directory Entries Name: Betta Press Location: 33, Aberfeldy Street, London, E14 0NU Classification: Dry Cleaners Status: Inactive Positional Accuracy: Automatically positioned to the address	A6NE (S)	0	-	538482 181250
232	Contemporary Trade Directory Entries Name: Lime House Dry Cleaning & Laundry Co Location: 33, Aberfeldy Street, London, E14 0NU Classification: Dry Cleaners Status: Active Positional Accuracy: Automatically positioned to the address	A6NE (S)	0	-	538482 181250
232	Contemporary Trade Directory Entries Name: Busy Bees Location: Flat 14, Trident House, Blair Street, London, E14 0NX Classification: Commercial Cleaning Services Status: Inactive Positional Accuracy: Automatically positioned to the address	A6NE (S)	18	-	538468 181197
233	Contemporary Trade Directory Entries Name: K D T Cleaners Ltd Location: 4, Leven Road, London, E14 0LJ Classification: Cleaning Services - Domestic Status: Inactive Positional Accuracy: Automatically positioned to the address	A10SE (NW)	0	-	538296 181659
234	Contemporary Trade Directory Entries Name: L & T Commercial Location: Bromley Hall Rd, London, E14 0LF Classification: Commercial Vehicle Dealers Status: Inactive Positional Accuracy: Manually positioned to the road within the address or location	A10SE (NW)	7	-	538242 181724
235	Contemporary Trade Directory Entries Name: Ashwood Timber & Plastics Ltd Location: Leven Road, London, E14 0LN Classification: Packaging & Wrapping Equipment & Supplies Status: Inactive Positional Accuracy: Automatically positioned to the address	A10SE (NW)	10	-	538346 181593
235	Contemporary Trade Directory Entries Name: Fast Form Structures Location: Longstone House, Leven Rd, London, E14 0LL Classification: Concrete Contractors Status: Inactive Positional Accuracy: Manually positioned to the road within the address or location	A10SE (NW)	25	-	538365 181560
236	Contemporary Trade Directory Entries Name: Nexgor Location: 19, Benledi Road, London, E14 0NR Classification: Electrical Goods Sales, Manufacturers & Wholesalers Status: Inactive Positional Accuracy: Automatically positioned to the address	A7NW (SE)	11	-	538641 181369
237	Contemporary Trade Directory Entries Name: Jacks Tyres Location: 1, Ailsa Street, London, E14 0LE Classification: Tyre Dealers Status: Inactive Positional Accuracy: Automatically positioned to the address	A10SE (N)	16	-	538379 181752
237	Contemporary Trade Directory Entries Name: Da Silva Location: Lochnagar, London, E14 0LE Classification: Clothing & Fabrics - Manufacturers Status: Inactive Positional Accuracy: Manually positioned within the geographical locality	A10SE (NW)	24	-	538340 181768
237	Contemporary Trade Directory Entries Name: Just Spears Location: Ailsa Wharf, Ailsa St, London, E14 0LE Classification: Mechanical Engineers Status: Inactive Positional Accuracy: Manually positioned to the address or location	A10SE (NW)	24	-	538340 181768



Industrial Land Use

Map ID	Details	Quadrant Reference (Compass Direction)	Estimated Distance From Site	Contact	NGR
237	Contemporary Trade Directory Entries Name: Ailsa Commercials Location: Ailsa Wharf, Ailsa Street, London, E14 0LE Classification: Car Breakers & Dismantlers Status: Inactive Positional Accuracy: Automatically positioned to the address	A10SE (NW)	25	-	538340 181768
237	Contemporary Trade Directory Entries Name: Blackwall Commercials Location: Ailsa Wharf, Ailsa Street, London, E14 0LE Classification: Commercial Vehicle Bodybuilders & Repairers Status: Inactive Positional Accuracy: Automatically positioned to the address	A10SE (NW)	25	-	538340 181768
237	Contemporary Trade Directory Entries Name: Remarkable Recycling Solutions Ltd Location: Ailsa Wharf, Ailsa Street, London, E14 0LE Classification: Recycling Services Status: Inactive Positional Accuracy: Automatically positioned to the address	A10SE (NW)	25	-	538340 181768
238	Contemporary Trade Directory Entries Name: City Wood Co Location: Islay Wharf,Lochnagar St, London, E14 0LA Classification: Wood Recycling Status: Inactive Positional Accuracy: Manually positioned to the address or location	A10SE (N)	30	-	538394 181746
238	Contemporary Trade Directory Entries Name: Leaside Wood Recycling Project Location: Islay Wharf, Lochnagar Street, London, E14 0LA Classification: Recycling Centres Status: Inactive Positional Accuracy: Automatically positioned to the address	A10SE (N)	31	-	538395 181747
239	Contemporary Trade Directory Entries Name: Arin Garage Location: Leven Rd, London, E14 0LL Classification: Garage Services Status: Inactive Positional Accuracy: Manually positioned within the geographical locality	A10SE (N)	58	-	538444 181539
239	Contemporary Trade Directory Entries Name: Chilton Transport Ltd Location: Devon Cottage, Leven Road, London, E14 0LL Classification: Road Haulage Services Status: Inactive Positional Accuracy: Automatically positioned to the address	A10SE (N)	58	-	538438 181541
239	Contemporary Trade Directory Entries Name: N & F Scaffolding London Location: Cornwall Cottage, Leven Road, London, E14 0LL Classification: Scaffolding & Work Platforms Status: Inactive Positional Accuracy: Automatically positioned to the address	A10SE (N)	58	-	538444 181539
239	Contemporary Trade Directory Entries Name: A M G Tipper & Grab Hire Ltd Location: Leven Road, London, E14 0LL Classification: Crane Hire, Sales & Service Status: Inactive Positional Accuracy: Manually positioned to the address or location	A10SE (N)	58	-	538444 181539
240	Contemporary Trade Directory Entries Name: City Rubbish Clearance Location: Unit 1 Ailsa Street, London, E14 0LE Classification: Waste Disposal Services Status: Active Positional Accuracy: Manually positioned to the road within the address or location	A10NE (NW)	62	-	538302 181802
240	Contemporary Trade Directory Entries Name: Quick Skips Location: Unit 3, Ailsa Street, London, E14 0LE Classification: Waste Disposal Services Status: Inactive Positional Accuracy: Automatically positioned to the address	A10NE (NW)	81	-	538298 181822
241	Contemporary Trade Directory Entries Name: Joseph Ash Location: Glaucus Works, Leven Road, London, E14 0LP Classification: Corrosion Prevention & Control Status: Inactive Positional Accuracy: Automatically positioned to the address	A11SW (NE)	65	-	538521 181549



Industrial Land Use

Map ID	Details	Quadrant Reference (Compass Direction)	Estimated Distance From Site	Contact	NGR
242	Contemporary Trade Directory Entries Name: James Of Docklands Location: 2, Portree Street, London, E14 0HT Classification: Garage Services Status: Inactive Positional Accuracy: Automatically positioned in the proximity of the address	A7NE (E)	114	-	538919 181310
243	Contemporary Trade Directory Entries Name: Fridgehire.Co.Uk Location: 1, WELLSRING CLOSE, LONDON, E14 6FB Classification: Refrigeration Equipment - Commercial Status: Active Positional Accuracy: Automatically positioned to the address	A10NE (NW)	131	-	538189 181852
243	Contemporary Trade Directory Entries Name: Motor Show Planet Ltd Location: 44 Gillender St, London, E14 6RN Classification: Printers Status: Inactive Positional Accuracy: Automatically positioned to the address	A10NE (NW)	151	-	538193 181876
243	Contemporary Trade Directory Entries Name: Repro Image Location: 44 Gillender St, London, E14 6RN Classification: Copying & Duplicating Services Status: Inactive Positional Accuracy: Automatically positioned to the address	A10NE (NW)	151	-	538193 181876
244	Contemporary Trade Directory Entries Name: Trans T Transport Ltd Location: St Leonards Wharf,Bromley Hall Rd, London, E14 0LF Classification: Road Haulage Services Status: Inactive Positional Accuracy: Manually positioned within the geographical locality	A10NE (NW)	146	-	538290 181886
245	Contemporary Trade Directory Entries Name: Domestic Appliance Repairs Location: 34, Spey Street, London, E14 6PZ Classification: Domestic Appliances - Servicing, Repairs & Parts Status: Inactive Positional Accuracy: Automatically positioned to the address	A10SW (W)	148	-	538105 181562
245	Contemporary Trade Directory Entries Name: Jyps & Co Ltd Location: Flat 24, St. Michael's Court, St. Leonards Road, London, E14 6PS Classification: Printers Textile Status: Inactive Positional Accuracy: Automatically positioned to the address	A10SW (W)	176	-	538067 181591
246	Contemporary Trade Directory Entries Name: Star Wish Laundrette Location: 100, Burcham Street, London, E14 0SH Classification: Laundries & Launderettes Status: Inactive Positional Accuracy: Automatically positioned to the address	A6NW (W)	167	-	538148 181332
247	Contemporary Trade Directory Entries Name: Rock Uk Ltd Location: Leamouth Road, London, E14 0JG Classification: Petrol Filling Stations Status: Inactive Positional Accuracy: Manually positioned to the road within the address or location	A7NE (SE)	184	-	538891 181132
248	Contemporary Trade Directory Entries Name: Jacobs Docklands Ltd Location: 26-32, Follett Street, London, E14 6LX Classification: Garage Services Status: Inactive Positional Accuracy: Automatically positioned to the address	A6SE (SW)	186	-	538210 181067
248	Contemporary Trade Directory Entries Name: Mixamate Location: 247-251, East India Dock Road, London, E14 0EG Classification: Concrete & Mortar Ready Mixed Status: Inactive Positional Accuracy: Automatically positioned to the address	A6SW (SW)	216	-	538175 181065
249	Contemporary Trade Directory Entries Name: Dynamic Cleaning Services Location: Flat 3, Oban House, Oban Street, London, E14 0JB Classification: Cleaning Services - Commercial Status: Inactive Positional Accuracy: Automatically positioned to the address	A11SE (E)	187	-	538915 181479



Industrial Land Use

Map ID	Details	Quadrant Reference (Compass Direction)	Estimated Distance From Site	Contact	NGR
250	Contemporary Trade Directory Entries Name: O'Grady Plant & Haulage Ltd Location: East London Mail Centre, Twelvetrees Crescent, London, E3 3TT Classification: Road Haulage Services Status: Inactive Positional Accuracy: Automatically positioned to the address	A10NE (N)	189	-	538467 181905
251	Contemporary Trade Directory Entries Name: M K Recovery Services Location: 37 Lanrick Road, London, E14 0FE Classification: Car Breakdown & Recovery Services Status: Inactive Positional Accuracy: Manually positioned within the geographical locality	A7NE (E)	197	-	538992 181394
251	Contemporary Trade Directory Entries Name: M K Recovery Services Location: Glencoe House, 37, Lanrick Road, London, E14 0FE Classification: Car Breakdown & Recovery Services Status: Inactive Positional Accuracy: Automatically positioned to the address	A7NE (E)	220	-	539009 181412
252	Contemporary Trade Directory Entries Name: Cleaning Experts Location: 37, Ullin Street, London, E14 6PN Classification: Carpet, Curtain & Upholstery Cleaners Status: Inactive Positional Accuracy: Automatically positioned to the address	A10SW (NW)	214	-	538016 181658
253	Contemporary Trade Directory Entries Name: Satellite Graphics Ltd Location: Unit 6, Blackwall Trading Estate, Portree Street, London, E14 0JP Classification: Printers Status: Inactive Positional Accuracy: Automatically positioned to the address	A11SE (E)	215	-	538861 181537
254	Contemporary Trade Directory Entries Name: Veolia Environmental Services Location: Tunnel Approach Transfer Station, 40, Gillender Street, London, E14 6RH Classification: Waste Disposal Services Status: Inactive Positional Accuracy: Automatically positioned to the address	A10NW (NW)	218	-	538180 181943
254	Contemporary Trade Directory Entries Name: B M W Spare Parts Location: 52 Gillender Street, London, E14 6RN Classification: Garage Services Status: Inactive Positional Accuracy: Manually positioned to the road within the address or location	A10NW (NW)	225	-	538160 181942
254	Contemporary Trade Directory Entries Name: Mr Beamer'S Location: 52 Gillender St, London, E14 6RN Classification: Car Breakers & Dismantlers Status: Inactive Positional Accuracy: Manually positioned to the road within the address or location	A10NW (NW)	241	-	538160 181960
255	Contemporary Trade Directory Entries Name: Four Be Two Ltd Location: 14 Lanrick Road, London, E14 0JF Classification: Pallets, Crates & Packing Cases Status: Active Positional Accuracy: Manually positioned to the road within the address or location	A7NE (E)	238	-	539005 181459
256	Contemporary Trade Directory Entries Name: Shun Cheong Lung Ltd Location: Unit 18, Blackwall Trading Estate, Portree Street, London, E14 0JP Classification: Food Products - Manufacturers Status: Inactive Positional Accuracy: Automatically positioned in the proximity of the address	A11SE (E)	248	-	538917 181549
256	Contemporary Trade Directory Entries Name: Shun Cheong Lung Ltd Location: Unit 18, Blackwall Trading Estate, Portree Street, London, E14 0JP Classification: Food Products - Manufacturers Status: Inactive Positional Accuracy: Automatically positioned in the proximity of the address	A11SE (E)	248	-	538917 181549
256	Contemporary Trade Directory Entries Name: Jumbo Uk Ltd Location: Unit 9, Blackwall Trading Estate, Lanrick Road, London, E14 0JP Classification: Packaging & Wrapping Equipment & Supplies Status: Inactive Positional Accuracy: Automatically positioned to the address	A11SE (E)	279	-	538950 181566



Industrial Land Use

Map ID	Details	Quadrant Reference (Compass Direction)	Estimated Distance From Site	Contact	NGR
257	Contemporary Trade Directory Entries Name: Esso Location: Leamouth Road, London, E14 0JG Classification: Petrol Filling Stations Status: Inactive Positional Accuracy: Automatically positioned to the address	A7SE (SE)	258	-	538960 181091
258	Contemporary Trade Directory Entries Name: Hays Secure Distruction Location: 24-26 Gillender St, London, E3 3LB Classification: Shredding Equipment & Services Status: Inactive Positional Accuracy: Manually positioned to the address or location	A10NE (NW)	265	-	538192 181994
259	Contemporary Trade Directory Entries Name: Shah Jalal Express Ltd Location: 231 East India Dock Road, London, E14 0EG Classification: Freight Forwarders Status: Active Positional Accuracy: Automatically positioned to the address	A6SW (SW)	273	-	538120 181044
259	Contemporary Trade Directory Entries Name: Waste Removals Location: Flat 1-6, 223, East India Dock Road, London, E14 0ED Classification: Rubbish Clearance Status: Inactive Positional Accuracy: Automatically positioned to the address	A6SW (SW)	296	-	538094 181045
259	Contemporary Trade Directory Entries Name: Single Source Binding Machines Ltd Location: 223, East India Dock Road, London, E14 0ED Classification: Bookbinding & Equipment Status: Inactive Positional Accuracy: Automatically positioned to the address	A6SW (SW)	296	-	538094 181045
260	Contemporary Trade Directory Entries Name: Tata Shoes Location: Unit 18, Blackwall Trading Estate, Portree Street, London, E14 0JP Classification: Footwear - Manufacturers and Suppliers Status: Inactive Positional Accuracy: Automatically positioned to the address	A11SE (E)	276	-	538885 181593
261	Contemporary Trade Directory Entries Name: Speedy Lifting Ltd Location: Unit 7, Blackwall Trading Estate, Portree Street, London, E14 0JP Classification: Lifting Equipment Status: Inactive Positional Accuracy: Automatically positioned to the address	A11SE (E)	286	-	538981 181553
262	Contemporary Trade Directory Entries Name: Texaco Location: 19, Cotton Street, London, E14 0EJ Classification: Petrol Filling Stations Status: Inactive Positional Accuracy: Automatically positioned to the address	A6SE (SW)	289	-	538185 180948
263	Contemporary Trade Directory Entries Name: B & S Cleaning Location: Flat 16, Anderson House, Woolmore Street, London, E14 0EP Classification: Cleaning Services - Domestic Status: Inactive Positional Accuracy: Automatically positioned to the address	A6SE (S)	299	-	538253 180899
264	Contemporary Trade Directory Entries Name: Excelent Cleaning Location: 86, Brownfield Street, London, E14 6NF Classification: Commercial Cleaning Services Status: Active Positional Accuracy: Automatically positioned to the address	A6NW (SW)	308	-	538041 181160
265	Contemporary Trade Directory Entries Name: Cotton Street Service Station Location: 40, Cotton Street, London, E14 0EL Classification: Petrol Filling Stations Status: Inactive Positional Accuracy: Automatically positioned to the address	A6SW (SW)	309	-	538133 180967
265	Contemporary Trade Directory Entries Name: Texaco Location: 40, Cotton Street, London, E14 0EL Classification: Petrol Filling Stations Status: Inactive Positional Accuracy: Automatically positioned to the address	A6SW (SW)	309	-	538133 180967



Industrial Land Use

Map ID	Details	Quadrant Reference (Compass Direction)	Estimated Distance From Site	Contact	NGR
265	Contemporary Trade Directory Entries Name: Texaco Location: 40, Cotton Street, London, E14 0EL Classification: Petrol Filling Stations Status: Active Positional Accuracy: Automatically positioned to the address	A6SW (SW)	309	-	538133 180967
266	Contemporary Trade Directory Entries Name: Gallivant Perfumes Ltd Location: The Trampery Republic, First Floor Anchorage House, London, E14 2BE Classification: Cosmetic Manufacturers Status: Inactive Positional Accuracy: Automatically positioned to the address	A7SW (S)	310	-	538552 180917
267	Contemporary Trade Directory Entries Name: The Remet Co Ltd Location: 9a, South Crescent, London, E16 4TL Classification: Non-Ferrous Metals Status: Inactive Positional Accuracy: Automatically positioned to the address	A11NW (N)	361	-	538609 182012
268	Contemporary Trade Directory Entries Name: Keyline Civils Specialist. Location: 10b, South Crescent, London, E16 4TL Classification: Builders' Merchants Status: Active Positional Accuracy: Automatically positioned to the address	A11NW (NE)	371	-	538698 181909
268	Contemporary Trade Directory Entries Name: Orion Location: 11a, South Crescent, London, E16 4TL Classification: Waste Disposal Services Status: Inactive Positional Accuracy: Automatically positioned to the address	A11NW (NE)	372	-	538698 181909
269	Contemporary Trade Directory Entries Name: Sparkling Cleaning Poplar Location: 189, East India Dock Road, London, E14 0EA Classification: Cleaning Services - Domestic Status: Inactive Positional Accuracy: Automatically positioned to the address	A6SW (SW)	374	-	538012 181036
270	Contemporary Trade Directory Entries Name: Uni-Wise Graphics Location: 8 Barrats Industrial Park, L, Gillender St, London, E3 3JW Classification: Printers Status: Inactive Positional Accuracy: Manually positioned to the address or location	A10NE (NW)	380	-	538189 182111
270	Contemporary Trade Directory Entries Name: Screenwise Productions Ltd Location: Unit 8 Barratt Indust Est, Gillender St, London, E3 3JW Classification: Printers Status: Inactive Positional Accuracy: Manually positioned to the address or location	A10NE (NW)	380	-	538189 182111
271	Contemporary Trade Directory Entries Name: Planner Catering Location: Unit 9, Barratt Industrial Park, Gillender Street, London, E3 3JX Classification: Catering Equipment Status: Inactive Positional Accuracy: Automatically positioned to the address	A10NW (NW)	392	-	538172 182120
271	Contemporary Trade Directory Entries Name: Lift Building Co Ltd Location: Unit 3, Barratt Industrial Park, Gillender Street, London, E3 3JX Classification: Lift Manufacturers Status: Inactive Positional Accuracy: Automatically positioned to the address	A14SW (N)	436	-	538177 182165
271	Contemporary Trade Directory Entries Name: Kieser (Uk) Ltd Location: Unit 1/2, Barratt Industrial Park, Gillender Street, London, E3 3JX Classification: Printers Status: Inactive Positional Accuracy: Automatically positioned to the address	A14SW (NW)	436	-	538166 182163
271	Contemporary Trade Directory Entries Name: Essential Rubber Location: Unit 3, Barratt Industrial Park, Gillender Street, London, E3 3JX Classification: Tyre Dealers Status: Inactive Positional Accuracy: Automatically positioned to the address	A14SW (N)	436	-	538177 182165



Industrial Land Use

Map ID	Details	Quadrant Reference (Compass Direction)	Estimated Distance From Site	Contact	NGR
271	Contemporary Trade Directory Entries Name: Essential Rubber Location: Unit 3, Barratt Industrial Park, Gillender Street, London, E3 3JX Classification: Tyre Dealers Status: Inactive Positional Accuracy: Automatically positioned to the address	A14SW (N)	436	-	538177 182165
271	Contemporary Trade Directory Entries Name: Solar Marine Services Location: Unit 4, Barratt Industrial Park, Gillender Street, London, E3 3JX Classification: Freight Forwarders Status: Inactive Positional Accuracy: Automatically positioned to the address	A14SE (N)	437	-	538186 182167
272	Contemporary Trade Directory Entries Name: Mitsubishi Electric Europe Location: Unit 8, Electra Business Park, 160, Bidder Street, London, E16 4ES Classification: Air Conditioning & Refrigeration Contractors Status: Inactive Positional Accuracy: Automatically positioned to the address	A11NW (NE)	395	-	538780 181809
273	Contemporary Trade Directory Entries Name: Reliance Freight Services Location: 71, Carmen Street, London, E14 6NW Classification: Freight Forwarders Status: Inactive Positional Accuracy: Automatically positioned to the address	A6NW (W)	396	-	537874 181462
274	Contemporary Trade Directory Entries Name: Cranfield Paper Recycling Ltd Location: 18a Cording Street, Tower Hamlets, London, E14 6NR Classification: Recycling Services Status: Active Positional Accuracy: Automatically positioned to the address	A10SW (W)	400	-	537849 181540
274	Contemporary Trade Directory Entries Name: Lanham Print Finishers Location: 156 Chrisp St, London, E14 6NL Classification: Print Finishers Status: Inactive Positional Accuracy: Manually positioned to the address or location	A9SE (W)	433	-	537826 181498
274	Contemporary Trade Directory Entries Name: Contrast Ltd Location: 160, Chrisp Street, London, E14 6NL Classification: Printers Status: Inactive Positional Accuracy: Manually positioned to the address or location	A9SE (W)	440	-	537810 181529
274	Contemporary Trade Directory Entries Name: V & N Print Finishers Ltd Location: 1, Cording Street, London, E14 6NR Classification: Print Finishers Status: Inactive Positional Accuracy: Automatically positioned to the address	A9SE (W)	441	-	537810 181529
274	Contemporary Trade Directory Entries Name: Mainstore Ltd Location: 156-160, Chrisp Street, London, E14 6NL Classification: Printers Status: Inactive Positional Accuracy: Automatically positioned in the proximity of the address	A9SE (W)	458	-	537795 181515
274	Contemporary Trade Directory Entries Name: D K Print & Design Location: 156-160, Chrisp Street, London, E14 6NL Classification: Printers Status: Inactive Positional Accuracy: Automatically positioned in the proximity of the address	A9SE (W)	458	-	537795 181515
275	Contemporary Trade Directory Entries Name: Ats Euromaster Ltd Location: 118-118a, Chrisp Street, London, E14 6NL Classification: Tyre Dealers Status: Inactive Positional Accuracy: Automatically positioned to the address	A6NW (W)	405	-	537886 181384
275	Contemporary Trade Directory Entries Name: Parker Dairies Location: 120-132, Chrisp Street, London, E14 6NL Classification: Dairies Status: Inactive Positional Accuracy: Automatically positioned to the address	A6NW (W)	424	-	537862 181403



Industrial Land Use

Map ID	Details	Quadrant Reference (Compass Direction)	Estimated Distance From Site	Contact	NGR
275	Contemporary Trade Directory Entries Name: Sage Dairies Location: 120-132, Crisp Street, London, E14 6NL Classification: Dairies Status: Inactive Positional Accuracy: Automatically positioned to the address	A6NW (W)	424	-	537862 181403
276	Contemporary Trade Directory Entries Name: C Aiano & Sons Ltd Location: 64-70, Crisp Street, London, E14 6LR Classification: Wire Products - Manufacturers Status: Active Positional Accuracy: Automatically positioned to the address	A6NW (W)	416	-	537909 181259
277	Contemporary Trade Directory Entries Name: Kilnbridge Construction Services Ltd Location: 9b, South Crescent, London, E16 4TL Classification: Waste Disposal Services Status: Inactive Positional Accuracy: Automatically positioned to the address	A11NW (N)	417	-	538655 182045
277	Contemporary Trade Directory Entries Name: The Remet Company Ltd Location: 9A, SOUTH CRESCENT, CANNING TOWN, LONDON, E16 4TL Classification: Scrap Metal Merchants Status: Active Positional Accuracy: Automatically positioned to the address	A11NW (N)	418	-	538620 182077
278	Contemporary Trade Directory Entries Name: Grand Luxury Autos Ltd Location: 17, Towcester Road, London, E3 3ND Classification: Car Dealers Status: Inactive Positional Accuracy: Automatically positioned to the address	A10NW (NW)	417	-	538041 182098
278	Contemporary Trade Directory Entries Name: Sunrise Office Cleaning Location: Unit 3,17 Towcester Rd, London, E3 3ND Classification: Cleaning Services - Commercial Status: Inactive Positional Accuracy: Manually positioned to the address or location	A10NW (NW)	418	-	538041 182098
279	Contemporary Trade Directory Entries Name: E M R Location: 29, Bidder Street, London, E16 4ST Classification: Scrap Metal Merchants Status: Inactive Positional Accuracy: Automatically positioned to the address	A11SE (E)	420	-	539065 181659
280	Contemporary Trade Directory Entries Name: Encore Reclamation Location: Unit 4, Block B, 2, Fawe Street, London, E14 6PD Classification: Reclamation Centres Status: Active Positional Accuracy: Automatically positioned to the address	A9SE (NW)	421	-	537813 181725
280	Contemporary Trade Directory Entries Name: Rupert Harris Conservation Location: STUDIO 5C, 1, FAWE STREET, LONDON, E14 6PD Classification: Antiques - Repairing & Restoring Status: Active Positional Accuracy: Automatically positioned to the address	A9SE (W)	449	-	537784 181724
280	Contemporary Trade Directory Entries Name: A B Fine Art Foundry Ltd Location: 1, Fawe Street, London, E14 6PD Classification: Foundries Status: Inactive Positional Accuracy: Automatically positioned to the address	A9SE (NW)	451	-	537784 181735
280	Contemporary Trade Directory Entries Name: Tudor Thomas Design Location: 1, Fawe Street, London, E14 6PD Classification: Furniture Manufacturers - Home & Office Status: Inactive Positional Accuracy: Automatically positioned to the address	A9SE (NW)	451	-	537784 181735
280	Contemporary Trade Directory Entries Name: Scarlet Ink Printing Co Ltd Location: 1, Fawe Street, London, E14 6PD Classification: Printers Status: Inactive Positional Accuracy: Automatically positioned to the address	A9SE (NW)	451	-	537784 181735



Industrial Land Use

Map ID	Details	Quadrant Reference (Compass Direction)	Estimated Distance From Site	Contact	NGR
281	Contemporary Trade Directory Entries Name: H Vaughan Ltd Location: 26, Naval Row, London, E14 9PS Classification: Seating Manufacturers Status: Inactive Positional Accuracy: Automatically positioned to the address	A2NE (S)	425	-	538515 180784
281	Contemporary Trade Directory Entries Name: Docklands Minibuses Location: Quixley Street, London, E14 9PU Classification: Bus & Coach Operators & Stations Status: Inactive Positional Accuracy: Automatically positioned to the address	A3NW (S)	438	-	538535 180777
281	Contemporary Trade Directory Entries Name: Scaramal Motorcycles Location: London, E14 9PU Classification: Garage Services Status: Inactive Positional Accuracy: Automatically positioned to the address	A3NW (S)	441	-	538528 180772
282	Contemporary Trade Directory Entries Name: Jaycee Vac Services Location: 17 Chrisp St, London, E14 6LL Classification: Washing Machines - Servicing & Repairs Status: Inactive Positional Accuracy: Manually positioned to the road within the address or location	A6NW (SW)	430	-	537924 181126
282	Contemporary Trade Directory Entries Name: Best Sellers Location: 29-34, Market Square, London, E14 6BU Classification: Hardware Status: Inactive Positional Accuracy: Automatically positioned to the address	A6SW (SW)	463	-	537892 181116
283	Contemporary Trade Directory Entries Name: Docklands Self Drive Hire Ltd Location: 314, Poplar High Street, London, E14 0BB Classification: Garage Services Status: Inactive Positional Accuracy: Automatically positioned to the address	A2NE (S)	437	-	538325 180744
283	Contemporary Trade Directory Entries Name: J M Ahluwalia & Sons Ltd Location: 304 Poplar High St, London, E14 0BB Classification: Sports Equipment Manufacturers & Distributors Status: Inactive Positional Accuracy: Manually positioned to the address or location	A2NE (S)	452	-	538304 180731
284	Contemporary Trade Directory Entries Name: Benchmark Innovations Location: Flat 8, Lawless House, Bazely Street, London, E14 0ET Classification: Distribution Services Status: Inactive Positional Accuracy: Automatically positioned to the address	A6SW (SW)	440	-	538118 180811
285	Contemporary Trade Directory Entries Name: Orion Location: 11a, South Crescent, London, E16 4TL Classification: Waste Disposal Services Status: Inactive Positional Accuracy: Automatically positioned to the address	A11NW (NE)	449	-	538784 181906
285	Contemporary Trade Directory Entries Name: Recycle (London) Location: 11b, South Crescent, London, E16 4TL Classification: Waste Disposal Services Status: Inactive Positional Accuracy: Automatically positioned to the address	A11NW (NE)	472	-	538789 181951
286	Contemporary Trade Directory Entries Name: Bill'S Household D I Y Location: 247-249 Poplar High Street, London, E14 0BE Classification: Hardware Status: Active Positional Accuracy: Automatically positioned to the address	A2NE (SW)	451	-	538183 180764
286	Contemporary Trade Directory Entries Name: Blackwall Carpet Cleaners Location: 260, Poplar High Street, London, E14 0BB Classification: Cleaning Services - Domestic Status: Inactive Positional Accuracy: Automatically positioned to the address	A2NE (S)	475	-	538187 180737



Industrial Land Use

Map ID	Details	Quadrant Reference (Compass Direction)	Estimated Distance From Site	Contact	NGR
286	Contemporary Trade Directory Entries Name: Cleaners Leamouth Location: 256, Poplar High Street, London, E14 0BB Classification: Carpet, Curtain & Upholstery Cleaners Status: Inactive Positional Accuracy: Automatically positioned to the address	A2NW (SW)	486	-	538167 180733
286	Contemporary Trade Directory Entries Name: L V Tyres Ltd Location: 256, Poplar High Street, London, E14 0BB Classification: Tyre Dealers Status: Inactive Positional Accuracy: Automatically positioned to the address	A2NW (SW)	486	-	538167 180733
287	Contemporary Trade Directory Entries Name: Sun Chemical Gibbons Inks & Coatings Ltd Location: 21, St. Andrews Way, London, E3 3PA Classification: Printing Equipment Manufacturers Status: Inactive Positional Accuracy: Automatically positioned to the address	A10NW (NW)	452	-	537869 181982
287	Contemporary Trade Directory Entries Name: Centrol Location: 19, St. Andrews Way, London, E3 3PA Classification: Printing Equipment Manufacturers Status: Inactive Positional Accuracy: Automatically positioned to the address	A10NW (NW)	482	-	537857 182017
287	Contemporary Trade Directory Entries Name: Centrol Office Supplies Location: 19, St. Andrews Way, London, E3 3PA Classification: Printing Equipment Manufacturers Status: Inactive Positional Accuracy: Automatically positioned to the address	A10NW (NW)	482	-	537857 182017
288	Contemporary Trade Directory Entries Name: The Swallow Box Co (London) Ltd Location: Rifle Street, London, E14 6PB Classification: Boxes & Cartons Status: Inactive Positional Accuracy: Automatically positioned to the address	A9SE (W)	453	-	537777 181649
289	Contemporary Trade Directory Entries Name: Starline Print Finishers Ltd Location: Tower Ho, 4 Towcester Rd, London, E3 3ND Classification: Print Finishers Status: Inactive Positional Accuracy: Manually positioned to the road within the address or location	A14SW (NW)	454	-	538042 182140
289	Contemporary Trade Directory Entries Name: Crown Veneering Location: 4 Towcester Rd, London, E3 3ND Classification: Veneer Manufacturers Status: Inactive Positional Accuracy: Manually positioned to the address or location	A14SW (NW)	456	-	538079 182159
289	Contemporary Trade Directory Entries Name: Orion Waste Location: 4a, Towcester Road, London, E3 3ND Classification: Waste Disposal Services Status: Inactive Positional Accuracy: Automatically positioned to the address	A14SW (NW)	456	-	538080 182159
289	Contemporary Trade Directory Entries Name: German New Spares Location: 5 Towcester Rd, London, E3 3ND Classification: Car Dealers - Used Status: Inactive Positional Accuracy: Manually positioned to the road within the address or location	A14SW (NW)	461	-	538052 182152
289	Contemporary Trade Directory Entries Name: C & N Panelcraft Location: 2a Towcester Road, London, E3 3ND Classification: Car Body Repairs Status: Active Positional Accuracy: Automatically positioned to the address	A14SW (NW)	463	-	538024 182140
289	Contemporary Trade Directory Entries Name: Pan African Freight Ltd Location: 5 Towcester Rd, London, E3 3ND Classification: Freight Forwarders Status: Inactive Positional Accuracy: Manually positioned to the road within the address or location	A14SW (NW)	470	-	538060 182166



Industrial Land Use

Map ID	Details	Quadrant Reference (Compass Direction)	Estimated Distance From Site	Contact	NGR
289	Contemporary Trade Directory Entries Name: Lawrence Motors Location: 5 Towcester Rd, London, E3 3ND Classification: Garage Services Status: Inactive Positional Accuracy: Manually positioned to the road within the address or location	A14SW (NW)	472	-	538064 182170
289	Contemporary Trade Directory Entries Name: Crawford Loughlin Print Location: 3, Towcester Road, London, E3 3ND Classification: Printers Status: Inactive Positional Accuracy: Automatically positioned to the address	A14SW (NW)	473	-	538036 182158
289	Contemporary Trade Directory Entries Name: Taikens F Ltd Location: 3, Towcester Road, London, E3 3ND Classification: Freight Forwarders Status: Inactive Positional Accuracy: Automatically positioned to the address	A14SW (NW)	473	-	538036 182158
289	Contemporary Trade Directory Entries Name: Lawrence Autos Location: 5 Towcester Rd, London, E3 3ND Classification: Garage Services Status: Inactive Positional Accuracy: Manually positioned to the road within the address or location	A14SW (NW)	474	-	538065 182172
290	Contemporary Trade Directory Entries Name: Karol Supplies Location: 12-14, Vesey Path, London, E14 6BT Classification: Cleaning Materials & Equipment Status: Active Positional Accuracy: Automatically positioned to the address	A6SW (SW)	462	-	537905 181081
290	Contemporary Trade Directory Entries Name: Dallys Ltd Location: 6, Vesey Path, London, E14 6BT Classification: Wallpapers & Wall Coverings Status: Inactive Positional Accuracy: Automatically positioned to the address	A6SW (SW)	466	-	537909 181052
290	Contemporary Trade Directory Entries Name: Market Lock & Safe Location: 9, Vesey Path, London, E14 6BT Classification: Safes & Vaults - Suppliers & Installers Status: Inactive Positional Accuracy: Automatically positioned to the address	A6SW (SW)	498	-	537868 181078
290	Contemporary Trade Directory Entries Name: Market Lock & Safe Location: 9, Vesey Path, London, E14 6BT Classification: Safes & Vaults - Suppliers & Installers Status: Inactive Positional Accuracy: Automatically positioned to the address	A6SW (SW)	498	-	537868 181078
290	Contemporary Trade Directory Entries Name: Market Lock & Safe Location: 9, Vesey Path, London, E14 6BT Classification: Safes & Vaults - Suppliers & Installers Status: Active Positional Accuracy: Automatically positioned to the address	A6SW (SW)	498	-	537868 181078
290	Contemporary Trade Directory Entries Name: Bright Cleaners Location: 7, Vesey Path, London, E14 6BT Classification: Dry Cleaners Status: Active Positional Accuracy: Automatically positioned to the address	A6SW (SW)	499	-	537869 181073
291	Contemporary Trade Directory Entries Name: European Metal Recycling Ltd Location: Coborn Works, Bidder Street, London, E16 4SZ Classification: Scrap Metal Merchants Status: Inactive Positional Accuracy: Automatically positioned to the address	A11SE (E)	468	-	539148 181647
291	Contemporary Trade Directory Entries Name: Di-Axis Ltd Location: 29, Bidder Street, London, E16 4ST Classification: Ornamental Metalwork Status: Active Positional Accuracy: Automatically positioned to the address	A11SE (E)	478	-	539135 181675



Industrial Land Use

Map ID	Details	Quadrant Reference (Compass Direction)	Estimated Distance From Site	Contact	NGR
291	Contemporary Trade Directory Entries Name: U 4 Print Services Location: 16a, Bidder Street, London, E16 4ST Classification: Printers Status: Inactive Positional Accuracy: Automatically positioned to the address	A11SE (E)	489	-	539174 181650
291	Contemporary Trade Directory Entries Name: Hamar Acrylic Fabrications Ltd Location: 16A, BIDDER STREET, CANNING TOWN, LONDON, E16 4ST Classification: Machine Shops Status: Active Positional Accuracy: Automatically positioned to the address	A11SE (E)	491	-	539176 181651
291	Contemporary Trade Directory Entries Name: Icedene Ltd Location: 28, Bidder Street, London, E16 4ST Classification: Pallets, Crates & Packing Cases Status: Inactive Positional Accuracy: Automatically positioned to the address	A11SE (E)	500	-	539162 181678
291	Contemporary Trade Directory Entries Name: E U R Transport Location: 28, Bidder Street, London, E16 4ST Classification: Road Haulage Services Status: Inactive Positional Accuracy: Automatically positioned to the address	A11SE (E)	500	-	539162 181678
291	Contemporary Trade Directory Entries Name: Solu4ions Location: 2, Wharf Street, London, E16 4BS Classification: Printers Status: Active Positional Accuracy: Automatically positioned to the address	A11SE (E)	510	-	539193 181660
292	Contemporary Trade Directory Entries Name: Rockar Jaguar Land Rover Location: UNIT C, TWELVETREES CRESCENT, BROMLEY BY BOW, LONDON, E3 3JG Classification: Garage Services Status: Active Positional Accuracy: Automatically positioned to the address	A15SW (N)	470	-	538586 182161
292	Contemporary Trade Directory Entries Name: Maas International Location: Unit C, Twelvetrees Crescent, LONDON, E3 3JG Classification: Vending Machine Manufacturers Status: Inactive Positional Accuracy: Automatically positioned to the address	A15SW (N)	470	-	538587 182160
293	Contemporary Trade Directory Entries Name: C C F Location: Unit 1, Electra Business Park, 160, Bidder Street, London, E16 4ES Classification: Builders' Merchants Status: Active Positional Accuracy: Automatically positioned to the address	A11NE (NE)	471	-	538947 181802
294	Contemporary Trade Directory Entries Name: F D M Location: Unit 7, Electra Business Park, 160, Bidder Street, London, E16 4ES Classification: Printers Status: Inactive Positional Accuracy: Automatically positioned to the address	A11SE (NE)	477	-	539019 181754
295	Contemporary Trade Directory Entries Name: Pura Foods Ltd Location: 30, Orchard Place, London, E14 0JH Classification: Food Products - Manufacturers Status: Inactive Positional Accuracy: Automatically positioned to the address	A8NW (E)	485	-	539272 181188
295	Contemporary Trade Directory Entries Name: Pura Foods Ltd Location: 30, Orchard Place, London, E14 0JH Classification: Food Products - Manufacturers Status: Inactive Positional Accuracy: Automatically positioned to the address	A8NW (E)	485	-	539272 181188



Industrial Land Use

Map ID	Details	Quadrant Reference (Compass Direction)	Estimated Distance From Site	Contact	NGR
295	Contemporary Trade Directory Entries Name: Keywise Group Location: Orchard Pl, London, E14 0JH Classification: Printers Status: Inactive Positional Accuracy: Manually positioned to the road within the address or location	A8NW (E)	517	-	539300 181172
296	Contemporary Trade Directory Entries Name: C & S Digital Ltd Location: Studio 41, 46, Morris Road, London, E14 6NQ Classification: Printers Status: Inactive Positional Accuracy: Automatically positioned to the address	A9NE (NW)	496	-	537763 181840
296	Contemporary Trade Directory Entries Name: South Key Travel Location: 20-21 Colmans Wharf, 45, Morris Road, London, E14 6PA Classification: Bus & Coach Operators & Stations Status: Inactive Positional Accuracy: Automatically positioned to the address	A9NE (NW)	513	-	537737 181807
297	Contemporary Trade Directory Entries Name: Future Designs Location: Flat 401, Wharfside Point South, 4, Prestons Road, London, E14 9EL Classification: Lighting Manufacturers Status: Inactive Positional Accuracy: Automatically positioned to the address	A2NE (S)	502	-	538256 180688
298	Contemporary Trade Directory Entries Name: Panic Button Press Ltd Location: Unit C2, Poplar Business Park, Prestons Road, London, E14 9RL Classification: Printers Status: Inactive Positional Accuracy: Automatically positioned to the address	A2NE (S)	514	-	538204 180689
298	Contemporary Trade Directory Entries Name: W G & R Location: Unit C15, Poplar Business Park, Prestons Road, London, E14 9RL Classification: Electrical Engineers Status: Inactive Positional Accuracy: Automatically positioned to the address	A2NE (S)	514	-	538204 180689
298	Contemporary Trade Directory Entries Name: Pixel Colour Imaging Ltd Location: Unit C3, Poplar Business Park, Prestons Road, London, E14 9RL Classification: Printers Status: Active Positional Accuracy: Automatically positioned to the address	A2NE (S)	520	-	538206 180682
298	Contemporary Trade Directory Entries Name: Pixel Colour Imaging Location: Unit C16, Poplar Business Park, Prestons Rd, London, E14 9RL Classification: Printers Status: Inactive Positional Accuracy: Manually positioned to the address or location	A2NE (S)	521	-	538206 180681
298	Contemporary Trade Directory Entries Name: Profile Office Systems Location: Unit C24, Poplar Business Park, Prestons Road, London, E14 9RL Classification: Copying & Duplicating Services Status: Inactive Positional Accuracy: Automatically positioned to the address	A2NE (S)	522	-	538223 180676
298	Contemporary Trade Directory Entries Name: Quadtronix Business Systems Ltd Location: Unit C24, Poplar Business Park, Prestons Road, London, E14 9RL Classification: Photocopiers Status: Inactive Positional Accuracy: Automatically positioned to the address	A2NE (S)	522	-	538223 180676
298	Contemporary Trade Directory Entries Name: P G M Property Management Ltd Location: Unit B12, Poplar Business Park, Prestons Road, London, E14 9RL Classification: Commercial Cleaning Services Status: Active Positional Accuracy: Automatically positioned to the address	A2NW (S)	537	-	538169 180677
298	Contemporary Trade Directory Entries Name: 24 Hour Pest Control Location: Unit C8, Poplar Business Park, Prestons Road, London, E14 9RL Classification: Pest & Vermin Control Status: Inactive Positional Accuracy: Automatically positioned to the address	A2NE (S)	537	-	538226 180659



Industrial Land Use

Map ID	Details	Quadrant Reference (Compass Direction)	Estimated Distance From Site	Contact	NGR
299	Contemporary Trade Directory Entries Name: Solar Offset Ltd Location: Unit 7, Datapoint Business Centre, 6, South Crescent, London, E16 4TL Classification: Printers Status: Inactive Positional Accuracy: Automatically positioned to the address	A11NW (NE)	521	-	538763 182082
299	Contemporary Trade Directory Entries Name: Cemex Uk Location: Unit 10a Cody Business Centre, Cody Road, London, E16 4TL Classification: Concrete & Mortar Ready Mixed Status: Active Positional Accuracy: Manually positioned within the geographical locality	A11NW (NE)	527	-	538792 182054
299	Contemporary Trade Directory Entries Name: M & M Print Location: Unit 5/6, Datapoint Business Centre, 6, South Crescent, London, E16 4TL Classification: Printers Status: Inactive Positional Accuracy: Automatically positioned to the address	A11NW (NE)	527	-	538792 182054
299	Contemporary Trade Directory Entries Name: M & M Print Ltd Location: Unit 5/6, Datapoint Business Centre, 6, South Crescent, London, E16 4TL Classification: Printers Status: Inactive Positional Accuracy: Automatically positioned to the address	A11NW (NE)	527	-	538792 182054
299	Contemporary Trade Directory Entries Name: Surreal Finishing Studio Ltd Location: Unit 5/6, Datapoint Business Centre, 6, South Crescent, London, E16 4TL Classification: Printers Status: Inactive Positional Accuracy: Automatically positioned to the address	A11NW (NE)	527	-	538792 182054
299	Contemporary Trade Directory Entries Name: Avalon Print Services Ltd Location: Unit 5/6, Datapoint Business Centre, 6, South Crescent, London, E16 4TL Classification: Printers Status: Inactive Positional Accuracy: Manually positioned to the address or location	A11NW (NE)	527	-	538792 182054
299	Contemporary Trade Directory Entries Name: Fleet Finishing Location: Unit 5/6, Datapoint Business Centre, 6, South Crescent, London, E16 4TL Classification: Print Finishers Status: Inactive Positional Accuracy: Manually positioned to the address or location	A11NW (NE)	527	-	538792 182054
299	Contemporary Trade Directory Entries Name: Aquarius Print Finishers Location: Unit 5/6, Datapoint Business Centre, 6, South Crescent, London, E16 4TL Classification: Print Finishers Status: Inactive Positional Accuracy: Manually positioned to the address or location	A11NW (NE)	527	-	538792 182054
300	Contemporary Trade Directory Entries Name: Tera Constructions Ltd Location: Unit 6, Hillstone Court, Empson Street, London, E3 3LT Classification: Photographic Processors Status: Inactive Positional Accuracy: Automatically positioned to the address	A14SW (NW)	522	-	537948 182163
300	Contemporary Trade Directory Entries Name: H M S Location: Unit 9, Hillstone Court, Empson Street, London, E3 3LT Classification: Meat - Wholesale Status: Inactive Positional Accuracy: Automatically positioned to the address	A14SW (NW)	540	-	537946 182183
300	Contemporary Trade Directory Entries Name: The Printing Pirate Location: Unit 10 Hillstone Ct, Empson St, London, E3 3LT Classification: Screen Process Printers Status: Inactive Positional Accuracy: Manually positioned to the address or location	A14SW (NW)	547	-	537944 182190
300	Contemporary Trade Directory Entries Name: Mix It Location: Unit A, 4, Empson Street, London, E3 3LT Classification: Concrete & Mortar Ready Mixed Status: Inactive Positional Accuracy: Automatically positioned to the address	A14SW (NW)	555	-	537905 182171



Industrial Land Use

Map ID	Details	Quadrant Reference (Compass Direction)	Estimated Distance From Site	Contact	NGR
300	Contemporary Trade Directory Entries Name: Modern Mix Concrete Ltd Location: Unit A, 4, Empson Street, London, E3 3LT Classification: Concrete & Mortar Ready Mixed Status: Inactive Positional Accuracy: Automatically positioned to the address	A14SW (NW)	555	-	537905 182171
301	Contemporary Trade Directory Entries Name: East End Offset Ltd Location: Unit 7, Empson Street, London, E3 3LT Classification: Printers Status: Inactive Positional Accuracy: Automatically positioned to the address	A10NW (NW)	522	-	537855 182079
301	Contemporary Trade Directory Entries Name: Ali Assist Ltd Location: UNIT 8A, EMPSON STREET, LONDON, E3 3LT Classification: Garage Services Status: Active Positional Accuracy: Automatically positioned to the address	A10NW (NW)	544	-	537845 182100
301	Contemporary Trade Directory Entries Name: Imperials Location: UNIT 8A, EMPSON STREET, LONDON, E3 3LT Classification: Car Body Repairs Status: Active Positional Accuracy: Automatically positioned to the address	A10NW (NW)	544	-	537845 182100
301	Contemporary Trade Directory Entries Name: C F R Giesler Ltd Location: Empson Street, London, E3 3LT Classification: Machine Shops Status: Inactive Positional Accuracy: Automatically positioned to the address	A10NW (NW)	545	-	537845 182102
301	Contemporary Trade Directory Entries Name: Docklands Vehicle Centre Location: UNIT B, 9, EMPSON STREET, LONDON, E3 3LT Classification: Garage Services Status: Active Positional Accuracy: Automatically positioned to the address	A9NE (NW)	560	-	537840 182118
302	Contemporary Trade Directory Entries Name: Greener Than Green Recycling Ltd Location: Empson Street, London, E3 3LT Classification: Recycling Services Status: Active Positional Accuracy: Manually positioned within the geographical locality	A14SW (NW)	524	-	537992 182193
302	Contemporary Trade Directory Entries Name: Jim'LI Mix It Location: Unit 1 1 Empson Street, London, E3 3LT Classification: Concrete & Mortar Ready Mixed Status: Active Positional Accuracy: Automatically positioned to the address	A14SW (NW)	557	-	537976 182221
302	Contemporary Trade Directory Entries Name: Pentagon Litho Ltd Location: 1, Empson Street, London, E3 3LT Classification: Printers Status: Inactive Positional Accuracy: Automatically positioned to the address	A14SW (NW)	557	-	537976 182221
302	Contemporary Trade Directory Entries Name: The Faculty Group Location: Ground Floor, 1, Empson Street, London, E3 3LT Classification: Printers Status: Inactive Positional Accuracy: Automatically positioned to the address	A14SW (NW)	557	-	537976 182221
303	Contemporary Trade Directory Entries Name: Jaycee Vac Services Location: 17, Market Square, London, E14 6AQ Classification: Domestic Appliances - Servicing, Repairs & Parts Status: Inactive Positional Accuracy: Automatically positioned to the address	A5NE (W)	525	-	537812 181177
304	Contemporary Trade Directory Entries Name: Bywaters Ltd Location: Unit J, Twelvvetrees Crescent, London, E3 3JG Classification: Recycling Centres Status: Inactive Positional Accuracy: Automatically positioned to the address	A14SE (N)	528	-	538432 182269



Industrial Land Use

Map ID	Details	Quadrant Reference (Compass Direction)	Estimated Distance From Site	Contact	NGR
304	Contemporary Trade Directory Entries Name: Bywaters (Leyton) Ltd Location: Unit J, Twelvetreets Crescent, London, E3 3JG Classification: Waste Disposal Services Status: Inactive Positional Accuracy: Automatically positioned to the address	A14SE (N)	528	-	538432 182269
304	Contemporary Trade Directory Entries Name: Bywaters Location: Unit J, Twelvetreets Crescent, London, E3 3JG Classification: Recycling Centres Status: Inactive Positional Accuracy: Automatically positioned to the address	A14SE (N)	528	-	538432 182269
305	Contemporary Trade Directory Entries Name: Clothes Care , Dry Cleaning Location: 21, Market Way, London, E14 6AH Classification: Dry Cleaners Status: Inactive Positional Accuracy: Automatically positioned to the address	A5NE (W)	537	-	537787 181248
305	Contemporary Trade Directory Entries Name: Photo Genesis 2 Location: 19, Market Way, London, E14 6AH Classification: Photographic Processors Status: Inactive Positional Accuracy: Automatically positioned to the address	A5NE (W)	537	-	537787 181248
305	Contemporary Trade Directory Entries Name: Clothes Care Dry Cleaning Location: 21, Market Way, London, E14 6AH Classification: Dry Cleaners Status: Inactive Positional Accuracy: Automatically positioned to the address	A5NE (W)	537	-	537787 181248
306	Contemporary Trade Directory Entries Name: Creative Distributions UK Ltd Location: 24, Stephenson Street, London, E16 4SA Classification: Printers Status: Active Positional Accuracy: Automatically positioned to the address	A12SW (E)	539	-	539229 181662
307	Contemporary Trade Directory Entries Name: Eagles Shirtmakers Ltd Location: 22, Market Square, London, E14 6AB Classification: Shirt Makers Status: Active Positional Accuracy: Automatically positioned to the address	A5SE (SW)	540	-	537814 181107
308	Contemporary Trade Directory Entries Name: Glentex Litho Ltd Location: Unit 2 South Cres, London, E16 4TL Classification: Printers Status: Inactive Positional Accuracy: Manually positioned to the road within the address or location	A11NW (N)	541	-	538738 182137
308	Contemporary Trade Directory Entries Name: Altitec Location: UNIT 4, DATAPOINT BUSINESS CENTRE, 6, SOUTH CRESCENT, CANNING TOWN, LONDON, E16 4TL Classification: Turbine Manufacturers Status: Active Positional Accuracy: Automatically positioned to the address	A15SW (NE)	570	-	538774 182142
308	Contemporary Trade Directory Entries Name: Viridor London Recycling Ltd Location: Unit 4, Datapoint Business Centre, 6, South Crescent, London, E16 4TL Classification: Waste Merchants Status: Inactive Positional Accuracy: Automatically positioned to the address	A15SW (NE)	570	-	538774 182142
309	Contemporary Trade Directory Entries Name: Screensports Location: Bidder Street, London, E16 4ST Classification: T-Shirts Status: Inactive Positional Accuracy: Manually positioned to an adjacent address or location	A11SE (NE)	549	-	539113 181782



Industrial Land Use

Map ID	Details	Quadrant Reference (Compass Direction)	Estimated Distance From Site	Contact	NGR
309	Contemporary Trade Directory Entries Name: R & N Metal Recycling Ltd Location: 1, IVES ROAD, CANNING TOWN, LONDON, E16 4SH Classification: Recycling Services Status: Active Positional Accuracy: Automatically positioned to the address	A11SE (NE)	550	-	539155 181752
309	Contemporary Trade Directory Entries Name: Blue Horizon Location: 9, BIDDER STREET, CANNING TOWN, LONDON, E16 4ST Classification: Car Dealers - Used Status: Active Positional Accuracy: Automatically positioned to the address	A11SE (NE)	553	-	539127 181777
309	Contemporary Trade Directory Entries Name: M V Motor Repairs Location: 7, Bidder Street, London, E16 4ST Classification: Garage Services Status: Active Positional Accuracy: Automatically positioned to the address	A11SE (NE)	578	-	539141 181799
309	Contemporary Trade Directory Entries Name: Bidder St Motors Location: 7, Bidder Street, London, E16 4ST Classification: Garage Services Status: Active Positional Accuracy: Automatically positioned to the address	A11SE (NE)	578	-	539141 181799
309	Contemporary Trade Directory Entries Name: Lo Cost Location: 32, Stephenson Street, London, E16 4SA Classification: Packaging & Wrapping Equipment & Supplies Status: Inactive Positional Accuracy: Automatically positioned to the address	A11SE (NE)	578	-	539164 181781
309	Contemporary Trade Directory Entries Name: Cory Environmental Location: 32, Stephenson Street, London, E16 4SA Classification: Recycling Services Status: Inactive Positional Accuracy: Automatically positioned to the address	A11SE (NE)	578	-	539164 181781
309	Contemporary Trade Directory Entries Name: M V Motor Repairs Location: London, E16 4st Classification: Garage Services Status: Inactive Positional Accuracy: Manually positioned within the geographical locality	A11SE (NE)	579	-	539141 181799
310	Contemporary Trade Directory Entries Name: Courtleigh Ltd Location: Cody Road, London, E16 4SR Classification: Linen Manufacturers & Wholesalers Status: Inactive Positional Accuracy: Automatically positioned to the address	A11NE (NE)	551	-	538969 181885
311	Contemporary Trade Directory Entries Name: Charles Kendall Freight Ltd Location: Stephenson Street, London, E16 4SA Classification: Freight Forwarders Status: Inactive Positional Accuracy: Automatically positioned to the address	A12SW (E)	551	-	539214 181697
311	Contemporary Trade Directory Entries Name: Always Recycling Location: 29, Stephenson Street, London, E16 4SA Classification: Waste Disposal Services Status: Inactive Positional Accuracy: Manually positioned to the address or location	A12SW (E)	551	-	539214 181697
311	Contemporary Trade Directory Entries Name: East London Services Location: 30, Stephenson Street, London, E16 4SA Classification: Garage Services Status: Inactive Positional Accuracy: Automatically positioned to the address	A12SW (E)	563	-	539203 181727
311	Contemporary Trade Directory Entries Name: Lo-Cost Packaging Ltd Location: 32 Stephenson St, London, E16 4SA Classification: Packaging & Wrapping Equipment & Supplies Status: Inactive Positional Accuracy: Manually positioned to the road within the address or location	A12SW (E)	580	-	539206 181748



Industrial Land Use

Map ID	Details	Quadrant Reference (Compass Direction)	Estimated Distance From Site	Contact	NGR
311	Contemporary Trade Directory Entries Name: East London Buses Location: Stephenson St, London, E16 4SA Classification: Bus & Coach Operators & Stations Status: Inactive Positional Accuracy: Manually positioned to the road within the address or location	A12SW (E)	580	-	539207 181746
312	Contemporary Trade Directory Entries Name: Coutts Retail Communications Ltd Location: Violet Road, London, E3 3QL Classification: Boxes & Cartons Status: Inactive Positional Accuracy: Automatically positioned to the address	A9NE (NW)	552	-	537737 181944
312	Contemporary Trade Directory Entries Name: Coutts Retail Communications Location: Violet Road, London, E3 3QL Classification: Printers Status: Inactive Positional Accuracy: Automatically positioned to the address	A9NE (NW)	552	-	537737 181944
312	Contemporary Trade Directory Entries Name: Coutts Location: Violet Road, London, E3 3QL Classification: Packaging & Wrapping Equipment & Supplies Status: Inactive Positional Accuracy: Automatically positioned to the address	A9NE (NW)	552	-	537737 181944
313	Contemporary Trade Directory Entries Name: Cars 4 Life 4 Less Location: Unit 11 Hillstone Court, Empson Street, London, E3 3LT Classification: Car Customisation & Conversion Specialists Status: Inactive Positional Accuracy: Manually positioned within the geographical locality	A14SW (NW)	555	-	537888 182158
314	Contemporary Trade Directory Entries Name: Small Products Ltd Location: 20, St. Andrews Way, London, E3 3PA Classification: Chemical Manufacturers Status: Inactive Positional Accuracy: Automatically positioned to the address	A9NE (NW)	556	-	537769 182018
315	Contemporary Trade Directory Entries Name: Service Point Plc Location: Unit A2, Poplar Business Park, Prestons Road, London, E14 9RL Classification: Copying & Duplicating Services Status: Inactive Positional Accuracy: Automatically positioned to the address	A2NW (SW)	557	-	538104 180684
315	Contemporary Trade Directory Entries Name: Two Cleaning & Maintenance Location: Unit B1, Poplar Business Park, Prestons Road, London, E14 9RL Classification: Commercial Cleaning Services Status: Active Positional Accuracy: Automatically positioned to the address	A2NW (S)	562	-	538153 180656
315	Contemporary Trade Directory Entries Name: Insa Bv Location: POPLAR BUSINESS PK,PRESTONS RD, London, E14 9RL Classification: Distribution Services Status: Inactive Positional Accuracy: Manually positioned to the address or location	A2NW (SW)	562	-	538120 180670
315	Contemporary Trade Directory Entries Name: Rutland Print Ltd Location: A5-7, Unit, Poplar Business Park, Prestons Road, London, E14 9RL Classification: Printers Status: Inactive Positional Accuracy: Automatically positioned to the address	A2NW (SW)	577	-	538107 180660
315	Contemporary Trade Directory Entries Name: C F (London) Ltd Location: A5-7, Unit, Poplar Business Park, Prestons Road, London, E14 9RL Classification: Food Products - Manufacturers Status: Inactive Positional Accuracy: Automatically positioned to the address	A2NW (SW)	577	-	538107 180660
315	Contemporary Trade Directory Entries Name: London Drawing Office Location: A5-7, Unit, Poplar Business Park, Prestons Road, London, E14 9RL Classification: Copying & Duplicating Services Status: Inactive Positional Accuracy: Automatically positioned to the address	A2NW (SW)	577	-	538107 180660



Industrial Land Use

Map ID	Details	Quadrant Reference (Compass Direction)	Estimated Distance From Site	Contact	NGR
316	Contemporary Trade Directory Entries Name: Scrap Yard In Bromley Htt Location: 2 Twelvetrees Crescent, London, e3 3jg Classification: Car Breakers & Dismantlers Status: Inactive Positional Accuracy: Manually positioned within the geographical locality	A15SW (N)	567	-	538620 182252
316	Contemporary Trade Directory Entries Name: Greencore Group Location: Unit E-f, Twelvetrees Crescent, London, E3 3JG Classification: Food Products - Manufacturers Status: Active Positional Accuracy: Automatically positioned to the address	A15SW (N)	569	-	538619 182255
317	Contemporary Trade Directory Entries Name: Brunel Carriage Plc Location: 5, Twelvetrees Business Park, Twelvetrees Crescent, London, E3 3JQ Classification: Car Engine Tuning & Diagnostic Services Status: Inactive Positional Accuracy: Automatically positioned to the address	A15SW (N)	570	-	538531 182291
317	Contemporary Trade Directory Entries Name: The Leather Workshop Location: 2a, Twelvetrees Business Park, Twelvetrees Crescent, London, E3 3JQ Classification: Leather Merchants & Wholesalers Status: Inactive Positional Accuracy: Automatically positioned to the address	A15SW (N)	602	-	538577 182309
317	Contemporary Trade Directory Entries Name: Indigo Trading London Ltd Location: 2, Twelvetrees Business Park, Twelvetrees Crescent, London, E3 3JQ Classification: Leather Garments & Products Status: Active Positional Accuracy: Manually positioned to the address or location	A15SW (N)	602	-	538577 182309
317	Contemporary Trade Directory Entries Name: Kaizen Location: 2a, Twelvetrees Business Park, Twelvetrees Crescent, London, E3 3JQ Classification: Furniture Manufacturers - Home & Office Status: Inactive Positional Accuracy: Automatically positioned to the address	A15SW (N)	602	-	538577 182309
317	Contemporary Trade Directory Entries Name: Riviera Fashions (Uk) Ltd Location: 2 Twelvetrees Business Pk, Twelvetrees Cr, London, E3 3JQ Classification: Leather Garments & Products Status: Inactive Positional Accuracy: Automatically positioned to the address	A15SW (N)	605	-	538555 182320
317	Contemporary Trade Directory Entries Name: J Y L Location: 8, Twelvetrees Business Park, Twelvetrees Crescent, London, E3 3JQ Classification: Distribution Services Status: Active Positional Accuracy: Automatically positioned to the address	A15SW (N)	624	-	538553 182341
318	Contemporary Trade Directory Entries Name: J T Motors Location: Unit A, 9, Empson Street, London, E3 3LT Classification: Garage Services Status: Inactive Positional Accuracy: Manually positioned to the address or location	A13SE (NW)	580	-	537835 182142
318	Contemporary Trade Directory Entries Name: J T Motors Location: Unit A, 9, Empson Street, London, E3 3LT Classification: Garage Services Status: Inactive Positional Accuracy: Manually positioned to the address or location	A13SE (NW)	580	-	537835 182142
319	Contemporary Trade Directory Entries Name: Monday Location: 33, Jamestown Way, London, E14 2DE Classification: Boxes & Cartons Status: Inactive Positional Accuracy: Automatically positioned to the address	A3NE (SE)	585	-	538918 180711
320	Contemporary Trade Directory Entries Name: Excel Furniture Sales Ltd Location: Bowood House, Empson Street, London, E3 3LT Classification: Furniture - Reproduction Status: Inactive Positional Accuracy: Automatically positioned to the address	A14SW (NW)	590	-	537897 182210



Industrial Land Use

Map ID	Details	Quadrant Reference (Compass Direction)	Estimated Distance From Site	Contact	NGR
320	Contemporary Trade Directory Entries Name: Savile Furniture Location: Bowood Ho, Empson St, London, E3 3LT Classification: Furniture - Reproduction Status: Inactive Positional Accuracy: Automatically positioned to the address	A14SW (NW)	590	-	537897 182210
320	Contemporary Trade Directory Entries Name: N T S Beneers Location: Empson Street, LONDON, E3 3LT Classification: Furniture - Reproduction Status: Inactive Positional Accuracy: Manually positioned to the road within the address or location	A14SW (NW)	600	-	537902 182226
320	Contemporary Trade Directory Entries Name: Panache Outerwear Ltd Location: Bowood House, Empson Street, London, E3 3LT Classification: Clothing & Fabrics - Manufacturers Status: Active Positional Accuracy: Automatically positioned to the address	A14SW (NW)	602	-	537882 182213
320	Contemporary Trade Directory Entries Name: Jim'LI Mix It Location: Empson Street, London, E3 3LT Classification: Concrete & Mortar Ready Mixed Status: Inactive Positional Accuracy: Automatically positioned to the address	A14SW (NW)	602	-	537882 182213
320	Contemporary Trade Directory Entries Name: Print Processes Ltd Location: Empson Street, London, E3 3NE Classification: Printers Status: Inactive Positional Accuracy: Automatically positioned to the address	A14SW (NW)	602	-	537882 182213
320	Contemporary Trade Directory Entries Name: London Litho Location: Empson Street, London, E3 3NE Classification: Printers Status: Inactive Positional Accuracy: Automatically positioned to the address	A14SW (NW)	602	-	537882 182213
320	Contemporary Trade Directory Entries Name: Screen Print City Ltd Location: Bowood House, Empson Street, London, E3 3LT Classification: Screen Process Printers Status: Active Positional Accuracy: Automatically positioned to the address	A14SW (NW)	602	-	537882 182213
320	Contemporary Trade Directory Entries Name: Modern Mix Concrete Supplies Ltd Location: Unit 1, Empson Street, LONDON, E3 3LT Classification: Concrete & Mortar Ready Mixed Status: Inactive Positional Accuracy: Automatically positioned to the address	A14SW (NW)	602	-	537882 182213
320	Contemporary Trade Directory Entries Name: Savage Art & Design Location: Unit 3, Empson Street, London, E3 3LT Classification: Screen Process Printers Status: Inactive Positional Accuracy: Automatically positioned to the address	A14SW (NW)	602	-	537882 182213
320	Contemporary Trade Directory Entries Name: Kestrel M O T & Service Centre Location: Unit A, 10, Empson Street, London, E3 3LT Classification: Garage Services Status: Active Positional Accuracy: Automatically positioned to the address	A13SE (NW)	616	-	537840 182197
321	Contemporary Trade Directory Entries Name: Indigo Design Location: Twelvetees Cr, London, E3 3JQ Classification: Leather Garments & Products Status: Inactive Positional Accuracy: Manually positioned to the road within the address or location	A14SE (N)	596	-	538496 182327
322	Contemporary Trade Directory Entries Name: Strong Packing Cases Ltd Location: Caspian Wharf, Violet Road, London, E3 3QQ Classification: Pallets, Crates & Packing Cases Status: Inactive Positional Accuracy: Automatically positioned to the address	A9NE (NW)	597	-	537716 182005



Industrial Land Use

Map ID	Details	Quadrant Reference (Compass Direction)	Estimated Distance From Site	Contact	NGR
322	Contemporary Trade Directory Entries Name: Strong Packing Cases Location: Caspian Wharf, Violet Road, London, E3 3QQ Classification: Case Manufacturers Status: Inactive Positional Accuracy: Automatically positioned to the address	A9NE (NW)	597	-	537716 182005
322	Contemporary Trade Directory Entries Name: Taylor & Sons Refrigeration Ltd Location: 16, Cranwell Close, London, E3 3QY Classification: Air Conditioning & Refrigeration Contractors Status: Inactive Positional Accuracy: Automatically positioned to the address	A9NE (NW)	609	-	537714 182027
323	Contemporary Trade Directory Entries Name: Web Xtras Location: Unit 1, Datapoint Business Centre, 6, South Crescent, London, E16 4TL Classification: Printing Equipment Manufacturers Status: Inactive Positional Accuracy: Manually positioned to the address or location	A11NW (NE)	600	-	538825 182131
323	Contemporary Trade Directory Entries Name: Quddos Location: Unit 2 South Cres, London, E16 4TL Classification: Printers Status: Inactive Positional Accuracy: Manually positioned to the road within the address or location	A11NW (NE)	602	-	538842 182112
323	Contemporary Trade Directory Entries Name: Scaffolding Access Ltd Location: Unit 1,7c South Cr, London, E16 4TL Classification: Scaffolding & Work Platforms Status: Inactive Positional Accuracy: Manually positioned to the road within the address or location	A11NW (NE)	602	-	538842 182112
324	Contemporary Trade Directory Entries Name: Victoria Cleaning Tower Hamlets Location: 23, Cottage Street, London, E14 0AA Classification: Cleaning Services - Domestic Status: Inactive Positional Accuracy: Automatically positioned to the address	A6SW (SW)	611	-	537861 180824
325	Contemporary Trade Directory Entries Name: Lightning Office Supplies Ltd Location: 300, Manor Road, London, E16 4PA Classification: Office Furniture & Equipment Status: Inactive Positional Accuracy: Manually positioned to the address or location	A12SW (E)	612	-	539343 181622
326	Contemporary Trade Directory Entries Name: Blue Bridge Cleaning Services Ltd Location: Apartment 803, Jessop Building, 14, Dominion Walk, London, E14 9FN Classification: Commercial Cleaning Services Status: Active Positional Accuracy: Automatically positioned to the address	A2NE (S)	613	-	538489 180581
327	Contemporary Trade Directory Entries Name: Zaman Refrigeration Location: 15, Cranwell Close, London, E3 3QY Classification: Refrigeration Equipment - Commercial Status: Inactive Positional Accuracy: Automatically positioned to the address	A9NE (NW)	613	-	537708 182025
327	Contemporary Trade Directory Entries Name: Langston Engineering Location: 13, Cranwell Close, London, E3 3QY Classification: Air Conditioning & Refrigeration Contractors Status: Inactive Positional Accuracy: Automatically positioned to the address	A9NE (NW)	620	-	537698 182021
327	Contemporary Trade Directory Entries Name: Starcom Networks Location: 11, Cranwell Close, London, E3 3QY Classification: Meat - Wholesale Status: Inactive Positional Accuracy: Automatically positioned to the address	A9NE (NW)	626	-	537690 182017
327	Contemporary Trade Directory Entries Name: Seba Logistics Ltd Location: 15-17 St. Andrews Way, London, E3 3PB Classification: Road Haulage Services Status: Inactive Positional Accuracy: Manually positioned to the address or location	A9NE (NW)	638	-	537698 182058



Industrial Land Use

Map ID	Details	Quadrant Reference (Compass Direction)	Estimated Distance From Site	Contact	NGR
327	Contemporary Trade Directory Entries Name: Eales Shutters Location: 37, Violet Road, LONDON, E3 3QQ Classification: Shutters - Internal Status: Inactive Positional Accuracy: Automatically positioned to the address	A9NE (NW)	641	-	537669 182011
327	Contemporary Trade Directory Entries Name: 24-7 Bindery Services Location: 18, Cranwell Close, London, E3 3QY Classification: Print Finishers Status: Inactive Positional Accuracy: Automatically positioned to the address	A9NE (NW)	646	-	537693 182064
327	Contemporary Trade Directory Entries Name: Violet Road Tyres Location: 39a, Violet Road, London, E3 3QQ Classification: Garage Services Status: Inactive Positional Accuracy: Manually positioned within the geographical locality	A9NE (NW)	650	-	537664 182021
327	Contemporary Trade Directory Entries Name: Spares & Repairs Location: 39, Violet Road, London, E3 3QQ Classification: Car Body Repairs Status: Inactive Positional Accuracy: Automatically positioned to the address	A9NE (NW)	651	-	537664 182021
327	Contemporary Trade Directory Entries Name: Augustus Martin Ltd Location: 8, St. Andrews Way, London, E3 3PB Classification: Screen Process Printers Status: Inactive Positional Accuracy: Automatically positioned to the address	A9NE (NW)	659	-	537666 182043
327	Contemporary Trade Directory Entries Name: Augustus Martin Group Location: 8, ST. ANDREWS WAY, LONDON, E3 3PB Classification: Print Finishers Status: Active Positional Accuracy: Automatically positioned to the address	A9NE (NW)	659	-	537666 182043
327	Contemporary Trade Directory Entries Name: Billboard Posters Ltd Location: 8, St. Andrews Way, London, E3 3PB Classification: Printers Status: Inactive Positional Accuracy: Automatically positioned to the address	A9NE (NW)	659	-	537666 182043
327	Contemporary Trade Directory Entries Name: 3 D Print Uk Location: 17, Fittleton Gardens, London, E3 3TZ Classification: Printers - Glass, Metal, Plastics Etc. Status: Active Positional Accuracy: Automatically positioned to the address	A9NE (NW)	661	-	537684 182079
327	Contemporary Trade Directory Entries Name: Loop Management Services Location: 19, Cranwell Close, London, E3 3QY Classification: Reclaiming - Waste Products Status: Inactive Positional Accuracy: Automatically positioned to the address	A9NE (NW)	665	-	537684 182088
327	Contemporary Trade Directory Entries Name: Artquarters Press Location: 20, Cranwell Close, London, E3 3QY Classification: Printers Status: Inactive Positional Accuracy: Automatically positioned to the address	A9NE (NW)	665	-	537684 182088
327	Contemporary Trade Directory Entries Name: Focus International Foods Ltd Location: Unit 7-8, Bow Enterprise Court, Cranwell Cl, London, E3 3QY Classification: Meat Product Manufacturers & Wholesalers Status: Inactive Positional Accuracy: Manually positioned to the address or location	A9NE (NW)	669	-	537660 182053
327	Contemporary Trade Directory Entries Name: D P V Autos Location: 25-31, Violet Road, London, E3 3QQ Classification: Car Body Repairs Status: Inactive Positional Accuracy: Automatically positioned to the address	A9NE (NW)	691	-	537640 182065



Industrial Land Use

Map ID	Details	Quadrant Reference (Compass Direction)	Estimated Distance From Site	Contact	NGR
328	Contemporary Trade Directory Entries Name: Wickes Location: 300 Manor Road, London, E16 4PA Classification: Builders' Merchants Status: Active Positional Accuracy: Automatically positioned to the address	A12SW (E)	624	-	539327 181671
329	Contemporary Trade Directory Entries Name: Servicing2you Location: Unit 6 The Exchange, London, E3 3QP Classification: Garage Services Status: Active Positional Accuracy: Manually positioned within the geographical locality	A9NE (NW)	629	-	537622 181827
329	Contemporary Trade Directory Entries Name: Central Business Machines Ltd Location: Bow Exchange, Yeo St, London, E3 3QP Classification: Office Furniture & Equipment Status: Inactive Positional Accuracy: Manually positioned to the address or location	A9NE (NW)	636	-	537612 181816
329	Contemporary Trade Directory Entries Name: Tideside Ltd Location: Unit 8, Bow Exchange, 5, Yeo Street, London, E3 3QP Classification: Air Conditioning & Refrigeration Contractors Status: Inactive Positional Accuracy: Automatically positioned to the address	A9NE (NW)	636	-	537612 181816
329	Contemporary Trade Directory Entries Name: Omm Location: Bow Exchange, Yeo St, London, E3 3QP Classification: Office Furniture & Equipment Status: Inactive Positional Accuracy: Manually positioned to the address or location	A9NE (NW)	636	-	537612 181815
329	Contemporary Trade Directory Entries Name: Diamond Waste Ltd Location: Unit 1, Bow Exchange, 5, Yeo Street, London, E3 3QP Classification: Waste Disposal Services Status: Inactive Positional Accuracy: Automatically positioned to the address	A9NE (NW)	636	-	537612 181816
329	Contemporary Trade Directory Entries Name: Uniq Clothing Location: Unit 4, Bow Exchange, 5, Yeo Street, London, E3 3QP Classification: Clothing & Fabrics - Manufacturers Status: Inactive Positional Accuracy: Automatically positioned to the address	A9NE (NW)	636	-	537612 181816
329	Contemporary Trade Directory Entries Name: Diamond Waste Location: Unit 1, Bow Exchange, 5, Yeo Street, London, E3 3QP Classification: Waste Disposal Services Status: Inactive Positional Accuracy: Automatically positioned to the address	A9NE (NW)	636	-	537612 181816
329	Contemporary Trade Directory Entries Name: Renocon Ltd Location: Unit 2, Anchor Wharf, Yeo Street, London, E3 3QR Classification: Concrete Contractors Status: Inactive Positional Accuracy: Automatically positioned to the address	A9NE (W)	640	-	537605 181803
329	Contemporary Trade Directory Entries Name: Goddard And Gibbs Studios Ltd Location: Unit 3, Anchor Wharf, Yeo Street, London, E3 3QR Classification: Stained Glass Designers & Producers Status: Inactive Positional Accuracy: Automatically positioned to the address	A9NE (W)	640	-	537605 181803
330	Contemporary Trade Directory Entries Name: Consolidated Freightways Location: Stephenson St, London, E16 4SA Classification: Freight Forwarders Status: Inactive Positional Accuracy: Manually positioned to the road within the address or location	A11NE (NE)	629	-	539179 181834
330	Contemporary Trade Directory Entries Name: Cory Environmental Location: Oasis Park, Stephenson Street, London, E16 4SA Classification: Recycling Services Status: Inactive Positional Accuracy: Automatically positioned to the address	A11NE (NE)	632	-	539154 181855



Industrial Land Use

Map ID	Details	Quadrant Reference (Compass Direction)	Estimated Distance From Site	Contact	NGR
331	Contemporary Trade Directory Entries Name: Odyssey Publisher Services Location: 7, St. Andrews Way, London, E3 3PA Classification: Distribution Services Status: Inactive Positional Accuracy: Automatically positioned to the address	A13SE (NW)	632	-	537794 182174
331	Contemporary Trade Directory Entries Name: Odyssey Publisher Services Location: 7, St. Andrews Way, London, E3 3PA Classification: Distribution Services Status: Inactive Positional Accuracy: Automatically positioned to the address	A13SE (NW)	632	-	537794 182174
332	Contemporary Trade Directory Entries Name: Caspian Meadow Location: 100 Violet Road, London, E3 3QH Classification: Clothing & Fabrics - Manufacturers Status: Inactive Positional Accuracy: Manually positioned to the address or location	A9NE (NW)	636	-	537652 181957
332	Contemporary Trade Directory Entries Name: Grenfell (Uk) Location: Academy House, 100, Violet Road, London, E3 3QH Classification: Clothing & Fabrics - Manufacturers Status: Inactive Positional Accuracy: Automatically positioned to the address	A9NE (NW)	652	-	537637 181962
332	Contemporary Trade Directory Entries Name: Aspiration Folding Ltd Location: 100, Violet Road, London, E3 3QH Classification: Clothing & Fabrics - Manufacturers Status: Inactive Positional Accuracy: Automatically positioned to the address	A9NE (NW)	652	-	537637 181962
332	Contemporary Trade Directory Entries Name: Aspirations Holdings Ltd Location: 100, Violet Road, LONDON, E3 3QH Classification: Clothing & Fabrics - Manufacturers Status: Inactive Positional Accuracy: Automatically positioned to the address	A9NE (NW)	652	-	537637 181962
333	Contemporary Trade Directory Entries Name: Waidson Transport Ltd Location: 121-123, Poplar High Street, London, E14 0AE Classification: Road Haulage Services Status: Inactive Positional Accuracy: Automatically positioned to the address	A1NE (SW)	658	-	537838 180776
334	Contemporary Trade Directory Entries Name: B S Pallets Location: Pioneer Wharf,29a Broomfield St, London, E14 6BH Classification: Pallets, Crates & Packing Cases Status: Inactive Positional Accuracy: Manually positioned to the road within the address or location	A9SE (W)	662	-	537568 181654
335	Contemporary Trade Directory Entries Name: Life Communications Location: 5, St. Andrews Way, London, E3 3PA Classification: Printers Status: Inactive Positional Accuracy: Automatically positioned to the address	A13SE (NW)	662	-	537819 182239
335	Contemporary Trade Directory Entries Name: C G I Digital Location: 5, St. Andrews Way, London, E3 3PA Classification: Photo & Digital Imaging Bureaus Status: Inactive Positional Accuracy: Manually positioned to the address or location	A13SE (NW)	662	-	537819 182239
335	Contemporary Trade Directory Entries Name: Shred It Location: 5, St. Andrews Way, London, E3 3PA Classification: Recycling Services Status: Active Positional Accuracy: Automatically positioned to the address	A13SE (NW)	666	-	537809 182236
335	Contemporary Trade Directory Entries Name: 3d Digital Document Distribution Ltd Location: 3-5, St. Andrews Way, London, E3 3PA Classification: Printers Status: Inactive Positional Accuracy: Automatically positioned to the address	A13SE (NW)	685	-	537810 182262



Industrial Land Use

Map ID	Details	Quadrant Reference (Compass Direction)	Estimated Distance From Site	Contact	NGR
336	Contemporary Trade Directory Entries Name: Napier Jones Location: Gillian House, Stephenson Street, London, E16 4SA Classification: Printers Status: Active Positional Accuracy: Automatically positioned to the address	A11NE (NE)	664	-	539119 181913
336	Contemporary Trade Directory Entries Name: Kudos Colour Location: Gillian House, Stephenson Street, London, E16 4SA Classification: Printers Status: Active Positional Accuracy: Automatically positioned to the address	A11NE (NE)	664	-	539119 181913
336	Contemporary Trade Directory Entries Name: Printing In London Location: Bidder Street, London, E16 4SA Classification: Printers Status: Active Positional Accuracy: Manually positioned to the address or location	A11NE (NE)	666	-	539120 181914
336	Contemporary Trade Directory Entries Name: Ink Spot Location: Gillian House, Stephenson Street, London, E16 4SA Classification: Printers Status: Inactive Positional Accuracy: Automatically positioned to the address	A11NE (NE)	668	-	539134 181909
336	Contemporary Trade Directory Entries Name: Marshall Offset Printing Ltd Location: Gillian House, Stephenson Street, London, E16 4SA Classification: Printers Status: Inactive Positional Accuracy: Automatically positioned to the address	A11NE (NE)	668	-	539134 181909
336	Contemporary Trade Directory Entries Name: Colourscript Location: Gillian House, Stephenson Street, London, E16 4SA Classification: Printers Status: Active Positional Accuracy: Automatically positioned to the address	A11NE (NE)	668	-	539134 181909
336	Contemporary Trade Directory Entries Name: Ink Sport Location: Gillian House, Stephenson Street, London, E16 4SA Classification: Printers Textile Status: Inactive Positional Accuracy: Automatically positioned to the address	A11NE (NE)	668	-	539134 181909
336	Contemporary Trade Directory Entries Name: Arboreal Print Group Location: Gillian House, Stephenson Street, London, E16 4SA Classification: Printers Status: Inactive Positional Accuracy: Manually positioned to the address or location	A11NE (NE)	669	-	539126 181914
336	Contemporary Trade Directory Entries Name: E1 Taxis Ltd Location: 67, Stephenson Street, London, E16 4SA Classification: Garage Services Status: Active Positional Accuracy: Automatically positioned to the address	A11NE (NE)	689	-	539111 181947
336	Contemporary Trade Directory Entries Name: Dockland Packaging Supplies Ltd Location: 67, Stephenson Street, London, E16 4SA Classification: Packaging & Wrapping Equipment & Supplies Status: Inactive Positional Accuracy: Automatically positioned to the address	A11NE (NE)	689	-	539111 181947
336	Contemporary Trade Directory Entries Name: Perfection Print Finishers Location: 67, Stephenson Street, London, E16 4SA Classification: Print Finishers Status: Inactive Positional Accuracy: Automatically positioned to the address	A11NE (NE)	689	-	539111 181947
336	Contemporary Trade Directory Entries Name: S S Print Solutions Location: 67, Stephenson Street, London, E16 4SA Classification: Print Finishers Status: Inactive Positional Accuracy: Manually positioned to the address or location	A11NE (NE)	689	-	539111 181947



Industrial Land Use

Map ID	Details	Quadrant Reference (Compass Direction)	Estimated Distance From Site	Contact	NGR
336	Contemporary Trade Directory Entries Name: Reliant Engineers Ltd Location: Stephenson Street, London, E16 4SA Classification: Sheet Metal Working Equipment & Supplies Status: Inactive Positional Accuracy: Automatically positioned to the address	A11NE (NE)	727	-	539116 181995
336	Contemporary Trade Directory Entries Name: Gemcross Ltd Location: 30, Stephenson Street, London, E16 4SA Classification: Road Haulage Services Status: Inactive Positional Accuracy: Automatically positioned in the proximity of the address	A11NE (NE)	728	-	539130 181983
337	Contemporary Trade Directory Entries Name: L M B Co Location: Unit A, 1b, North Crescent, London, E16 4TG Classification: Cleaning Materials & Equipment Status: Active Positional Accuracy: Automatically positioned to the address	A15SW (NE)	674	-	538818 182244
337	Contemporary Trade Directory Entries Name: Canning Car Care Location: Unit A, 1b, North Crescent, London, E16 4TG Classification: Mot Testing Centres Status: Active Positional Accuracy: Automatically positioned to the address	A15SW (NE)	674	-	538818 182244
338	Contemporary Trade Directory Entries Name: Millennium Print Finishers Location: Flat 20, Colebrook House, Ellesmere Street, London, E14 6LB Classification: Print Finishers Status: Inactive Positional Accuracy: Automatically positioned to the address	A9SE (W)	679	-	537572 181494
339	Contemporary Trade Directory Entries Name: Creative Press Location: 46 Watts Grove, London, E3 3RE Classification: Printers Status: Inactive Positional Accuracy: Automatically positioned to the address	A9SE (W)	694	-	537539 181736
339	Contemporary Trade Directory Entries Name: Printselect Colour Location: Unit 3, 46, Watts Grove, London, E3 3RE Classification: Printers Status: Inactive Positional Accuracy: Automatically positioned to the address	A9SE (W)	695	-	537539 181736
339	Contemporary Trade Directory Entries Name: Printselect Ltd Location: 46, Watts Grove, London, E3 3RE Classification: Printers Status: Inactive Positional Accuracy: Automatically positioned to the address	A9SE (W)	695	-	537539 181736
339	Contemporary Trade Directory Entries Name: Red Ho Chili Printers Ltd Location: 46, Watts Grove, London, E3 3RE Classification: Printers Status: Inactive Positional Accuracy: Automatically positioned to the address	A9SE (W)	695	-	537539 181736
339	Contemporary Trade Directory Entries Name: Harvis Press Ltd Location: Unit 2, 44, Watts Grove, London, E3 3RE Classification: Printers Status: Inactive Positional Accuracy: Automatically positioned to the address	A9SE (W)	706	-	537529 181750
339	Contemporary Trade Directory Entries Name: Paint Box Colour Reproductions Ltd Location: Unit 1, 42, Watts Grove, London, E3 3RE Classification: Lithographic Plate Makers Status: Inactive Positional Accuracy: Automatically positioned to the address	A9SE (W)	718	-	537518 181766
340	Contemporary Trade Directory Entries Name: Trad Hire & Sales Location: Orchard Pl, London, E14 0JW Classification: Scaffolding & Work Platforms Status: Inactive Positional Accuracy: Manually positioned to the road within the address or location	A8SW (SE)	696	-	539280 180792



Industrial Land Use

Map ID	Details	Quadrant Reference (Compass Direction)	Estimated Distance From Site	Contact	NGR
341	Contemporary Trade Directory Entries Name: Pinstripe Dry Cleaners Location: Unit 6, Michigan Building, 2, Biscayne Avenue, London, E14 9QT Classification: Dry Cleaners Status: Inactive Positional Accuracy: Automatically positioned to the address	A2NE (S)	700	-	538494 180493
342	Contemporary Trade Directory Entries Name: Epax Transport Ltd Location: CANNING TOWN, LONDON, E16 4TG Classification: Road Haulage Services Status: Active Positional Accuracy: Automatically positioned to the address	A15SE (NE)	704	-	538911 182189
342	Contemporary Trade Directory Entries Name: Loughton Scaffolding Merchants Location: 5a, North Crescent, London, E16 4TG Classification: Scaffolding & Work Platforms Status: Active Positional Accuracy: Automatically positioned to the address	A15SE (NE)	705	-	538912 182190
343	Contemporary Trade Directory Entries Name: Repair Force Location: Unit C, 1b, North Crescent, London, E16 4TG Classification: Domestic Appliances - Servicing, Repairs & Parts Status: Inactive Positional Accuracy: Automatically positioned to the address	A15SW (NE)	705	-	538840 182267
343	Contemporary Trade Directory Entries Name: Repair Force Location: UNIT C, 1B, NORTH CRESCENT, CANNING TOWN, LONDON, E16 4TG Classification: Domestic Appliances - Servicing, Repairs & Parts Status: Active Positional Accuracy: Automatically positioned to the address	A15SW (NE)	705	-	538840 182267
343	Contemporary Trade Directory Entries Name: The Appliance Centre Location: Unit C, 1b, North Crescent, London, E16 4TG Classification: Domestic Appliances - Servicing, Repairs & Parts Status: Inactive Positional Accuracy: Automatically positioned to the address	A15SW (NE)	706	-	538841 182267
343	Contemporary Trade Directory Entries Name: Joto Ltd Location: 1c, North Crescent, London, E16 4TG Classification: Wire Products - Manufacturers Status: Inactive Positional Accuracy: Automatically positioned to the address	A15SW (NE)	735	-	538835 182310
343	Contemporary Trade Directory Entries Name: Alpine Auto Grp Location: 1c, North Crescent, London, E16 4TG Classification: Breakdown and Recovery Status: Inactive Positional Accuracy: Automatically positioned to the address	A15SW (NE)	735	-	538835 182310
343	Contemporary Trade Directory Entries Name: Pacific Frozen Foods Location: Unit 11, Ashmead Business Centre, North Cr, London, E16 4TG Classification: Frozen Food Processors & Distributors Status: Inactive Positional Accuracy: Manually positioned to the address or location	A15SE (NE)	756	-	538864 182314
344	Contemporary Trade Directory Entries Name: Postscriptum Ltd Location: Unit 1, Pylon Trading Estate, Cody Road, London, E16 4SP Classification: Distribution Services Status: Inactive Positional Accuracy: Automatically positioned to the address	A11NE (NE)	712	-	539009 182052
344	Contemporary Trade Directory Entries Name: Emmanuell Cargo Services Location: Unit 1, Pylon Trading Estate, Cody Road, London, E16 4SP Classification: Freight Forwarders Status: Inactive Positional Accuracy: Automatically positioned to the address	A11NE (NE)	712	-	539009 182052
344	Contemporary Trade Directory Entries Name: A B S Cases Location: 2, Europa Trade Park, Cody Road, London, E16 4SP Classification: Case Manufacturers Status: Inactive Positional Accuracy: Automatically positioned to the address	A11NE (NE)	722	-	539012 182066



Industrial Land Use

Map ID	Details	Quadrant Reference (Compass Direction)	Estimated Distance From Site	Contact	NGR
344	Contemporary Trade Directory Entries Name: Dean & Wood Ltd Location: Unit 3, Europa Trade Park, Cody Road, London, E16 4SP Classification: Air Conditioning Equipment & Systems Status: Active Positional Accuracy: Automatically positioned to the address	A11NE (NE)	732	-	539016 182080
344	Contemporary Trade Directory Entries Name: R M Cable Trays Location: Unit 4, Pylon Trading Estate, Cody Road, London, E16 4SP Classification: Cable & Wire Equipment Manufacturers Status: Inactive Positional Accuracy: Automatically positioned to the address	A11NE (NE)	741	-	539019 182095
344	Contemporary Trade Directory Entries Name: Cable Tray Location: Unit 4, Pylon Trading Estate, Cody Road, London, E16 4SP Classification: Cable & Wire Equipment Manufacturers Status: Inactive Positional Accuracy: Automatically positioned to the address	A11NE (NE)	741	-	539019 182095
345	Contemporary Trade Directory Entries Name: Pinstripe Laundry Location: Unit 2, Michigan Building, Biscayne Av, London, E14 9QT Classification: Dry Cleaners Status: Inactive Positional Accuracy: Manually positioned to the address or location	A2NE (S)	713	-	538496 180480
345	Contemporary Trade Directory Entries Name: Alphatec Location: Flat 1313, New Providence Wharf, 1, Fairmont Avenue, London, E14 9PJ Classification: Office Equipment Servicing & Maintenance Status: Inactive Positional Accuracy: Automatically positioned to the address	A3NW (S)	732	-	538539 180471
345	Contemporary Trade Directory Entries Name: Alphatec Ltd Location: Flat 1313, New Providence Wharf, 1, Fairmont Avenue, LONDON, E14 9PJ Classification: Office Equipment Servicing & Maintenance Status: Inactive Positional Accuracy: Automatically positioned to the address	A3NW (S)	732	-	538539 180471
346	Contemporary Trade Directory Entries Name: Harvest Digital Imaging Ltd Location: Watts Gr, London, E3 3RE Classification: Printers Status: Inactive Positional Accuracy: Manually positioned to the road within the address or location	A9NE (NW)	717	-	537540 181860
347	Contemporary Trade Directory Entries Name: 24-7 Print Services Ltd Location: 23, Cranwell Close, LONDON, E3 3QY Classification: Print Finishers Status: Inactive Positional Accuracy: Automatically positioned to the address	A13SE (NW)	721	-	537657 182149
347	Contemporary Trade Directory Entries Name: Bestprint Location: 2, Cranwell Close, London, E3 3QY Classification: Printers Status: Inactive Positional Accuracy: Automatically positioned to the address	A9NE (NW)	742	-	537624 182136
347	Contemporary Trade Directory Entries Name: Special Blue Ltd Location: 30, Cranwell Close, London, E3 3QY Classification: Printers Status: Inactive Positional Accuracy: Automatically positioned to the address	A13SE (NW)	781	-	537601 182173
347	Contemporary Trade Directory Entries Name: Specialblue Location: 30, Cranwell Close, London, E3 3QY Classification: Printed Circuit Services Status: Inactive Positional Accuracy: Automatically positioned to the address	A13SE (NW)	781	-	537601 182173
347	Contemporary Trade Directory Entries Name: Angeleye Location: 30, Cranwell Close, London, E3 3QY Classification: Clothing & Fabrics - Manufacturers Status: Inactive Positional Accuracy: Automatically positioned to the address	A13SE (NW)	781	-	537601 182173



Industrial Land Use

Map ID	Details	Quadrant Reference (Compass Direction)	Estimated Distance From Site	Contact	NGR
348	Contemporary Trade Directory Entries Name: C P A Vermin Control Location: 6, Bygrove Street, London, E14 6DN Classification: Pest & Vermin Control Status: Inactive Positional Accuracy: Automatically positioned to the address	A5SE (W)	722	-	537622 181124
349	Contemporary Trade Directory Entries Name: London Sawmills Ltd Location: Orchard Place, London, E14 0JW Classification: Mould Manufacturers Status: Inactive Positional Accuracy: Automatically positioned to the address	A8SW (SE)	726	-	539345 180818
350	Contemporary Trade Directory Entries Name: D H L Express Location: Unit 6-7, Europa Trade Park, Cody Road, London, E16 4SP Classification: Road Haulage Services Status: Active Positional Accuracy: Automatically positioned to the address	A11NE (NE)	738	-	539068 182044
351	Contemporary Trade Directory Entries Name: Boyle R Motor Engineering Ltd Location: St. Lawrence Cottages, St. Lawrence St, London, E14 9QR Classification: Garage Services Status: Inactive Positional Accuracy: Automatically positioned to the address	A2SE (S)	742	-	538448 180443
352	Contemporary Trade Directory Entries Name: Southbank Recovery Location: 8, Cody Road, London, E16 4SR Classification: Car Breakdown & Recovery Services Status: Inactive Positional Accuracy: Automatically positioned to the address	A15SE (NE)	742	-	538970 182174
352	Contemporary Trade Directory Entries Name: Jewson Location: Unit 1 B, Cody Business Park, London, E16 4SR Classification: Builders' Merchants Status: Active Positional Accuracy: Manually positioned within the geographical locality	A15SE (NE)	757	-	538991 182171
352	Contemporary Trade Directory Entries Name: Keyline Builders Merchants Location: 10, Cody Road, London, E16 4SR Classification: Builders' Merchants Status: Inactive Positional Accuracy: Manually positioned to the address or location	A15SE (NE)	758	-	538993 182169
353	Contemporary Trade Directory Entries Name: A W Phillips Ltd Location: 1D, North Crescent, London, E16 4TG Classification: Air Compressors Status: Inactive Positional Accuracy: Automatically positioned to the address	A15SW (N)	747	-	538834 182328
353	Contemporary Trade Directory Entries Name: London Air Compressor Services Ltd Location: 1d, North Crescent, London, E16 4TG Classification: Air Compressors Status: Inactive Positional Accuracy: Manually positioned to the address or location	A15SW (N)	747	-	538834 182328
353	Contemporary Trade Directory Entries Name: 1st Inrail Location: 1d, North Crescent, London, E16 4TG Classification: Engineers - General Status: Inactive Positional Accuracy: Automatically positioned to the address	A15SW (NE)	768	-	538855 182337
353	Contemporary Trade Directory Entries Name: Clark Electrical Industries Ltd Location: 1e, North Crescent, London, E16 4TG Classification: Electrical Engineers Status: Inactive Positional Accuracy: Automatically positioned to the address	A15SE (NE)	793	-	538859 182366
354	Contemporary Trade Directory Entries Name: Cong-Wah Ltd Location: Unit 5, Cody Rd, London, E16 4SR Classification: Food Products - Manufacturers Status: Inactive Positional Accuracy: Manually positioned to the address or location	A11NE (NE)	750	-	539021 182108



Industrial Land Use

Map ID	Details	Quadrant Reference (Compass Direction)	Estimated Distance From Site	Contact	NGR
355	Contemporary Trade Directory Entries Name: Keolisamey Docklands Location: Castor Lane, London, E14 0BL Classification: Railways Status: Inactive Positional Accuracy: Automatically positioned to the address	A2NW (SW)	751	-	537846 180630
355	Contemporary Trade Directory Entries Name: Solutions Technology Ltd Location: Castor Lane, London, E14 0BL Classification: Electronic Engineers Status: Inactive Positional Accuracy: Automatically positioned to the address	A2NW (SW)	751	-	537846 180630
355	Contemporary Trade Directory Entries Name: Serco Docklands Ltd Location: Castor Lane, London, E14 0DS Classification: Railways Status: Inactive Positional Accuracy: Automatically positioned to the address	A2NW (SW)	751	-	537846 180630
356	Contemporary Trade Directory Entries Name: Easy Managed Transport Ltd Location: 25-26, Cranwell Close, London, E3 3QY Classification: Road Haulage Services Status: Inactive Positional Accuracy: Automatically positioned to the address	A13SE (NW)	752	-	537646 182185
356	Contemporary Trade Directory Entries Name: Cheap Printing Uk Location: 26, Cranwell Close, London, E3 3QY Classification: Print Finishers Status: Inactive Positional Accuracy: Automatically positioned to the address	A13SE (NW)	771	-	537639 182207
356	Contemporary Trade Directory Entries Name: Printing Cafe Location: 26, Cranwell Close, London, E3 3QY Classification: Print Finishers Status: Active Positional Accuracy: Automatically positioned to the address	A13SE (NW)	771	-	537639 182207
356	Contemporary Trade Directory Entries Name: Creativeprinter.Co.Uk Location: 26, Cranwell Close, London, E3 3QY Classification: Printers Status: Inactive Positional Accuracy: Automatically positioned to the address	A13SE (NW)	771	-	537639 182207
356	Contemporary Trade Directory Entries Name: Lanham Print & Design Ltd Location: Unit 30,Bow Enterprise Park,Cranwell Cl, London, E3 3QY Classification: Print Finishers Status: Inactive Positional Accuracy: Automatically positioned to the address	A13SE (NW)	777	-	537618 182189
357	Contemporary Trade Directory Entries Name: Just Fords Location: 102, Silvertown Way, London, E16 1EA Classification: Car Body Repairs Status: Inactive Positional Accuracy: Automatically positioned to the address	A8NE (E)	760	-	539567 181344
357	Contemporary Trade Directory Entries Name: Cleaners Silvertown Location: 115 Silvertown Way, London, E16 1EA Classification: Carpet, Curtain & Upholstery Cleaners Status: Inactive Positional Accuracy: Manually positioned within the geographical locality	A8NE (E)	761	-	539567 181344
358	Contemporary Trade Directory Entries Name: Cleaners Bromley By Bow Location: 1, Maltings Close, London, E3 3TA Classification: Cleaning Services - Domestic Status: Inactive Positional Accuracy: Automatically positioned to the address	A14NE (N)	761	-	538193 182495
358	Contemporary Trade Directory Entries Name: Cleaners Bromley By Bow Location: 1, Maltings Close, London, E3 3TA Classification: Carpet, Curtain & Upholstery Cleaners Status: Active Positional Accuracy: Automatically positioned to the address	A14NE (N)	763	-	538222 182499



Industrial Land Use

Map ID	Details	Quadrant Reference (Compass Direction)	Estimated Distance From Site	Contact	NGR
359	Contemporary Trade Directory Entries Name: V N Auto M O T Ltd Location: 2A, NORTH CRESCENT, CANNING TOWN, LONDON, E16 4TG Classification: Mot Testing Centres Status: Active Positional Accuracy: Automatically positioned to the address	A15SW (N)	771	-	538787 182391
359	Contemporary Trade Directory Entries Name: Millennium Hand Finishing Ltd Location: Unit 2d 3 Project Park,North Crescent, Newham, London, E16 4TQ Classification: Print Finishers Status: Active Positional Accuracy: Manually positioned to the road within the address or location	A15SW (N)	781	-	538768 182415
360	Contemporary Trade Directory Entries Name: I Q Express Ltd Location: Unit F, Project Park 2d, North Crescent, London, E16 4TQ Classification: Road Haulage Services Status: Inactive Positional Accuracy: Automatically positioned to the address	A15SW (N)	772	-	538741 182420
361	Contemporary Trade Directory Entries Name: Domestiqe Services Location: 75, Barking Road, London, E16 4HB Classification: Cleaning Services - Commercial Status: Inactive Positional Accuracy: Automatically positioned to the address	A12SW (E)	775	-	539512 181647
362	Contemporary Trade Directory Entries Name: Impressive Cleaning Solutions Location: 1 Fairmont Av, London, E14 9PA Classification: Commercial Cleaning Services Status: Inactive Positional Accuracy: Manually positioned to the address or location	A3SW (S)	782	-	538542 180420
363	Contemporary Trade Directory Entries Name: Unique Stores Location: 3, Rathbone Market, Barking Road, London, E16 1EH Classification: Toiletries Status: Inactive Positional Accuracy: Automatically positioned to the address	A12SE (E)	785	-	539543 181597
363	Contemporary Trade Directory Entries Name: City Of London Dry Cleaners Location: 32a, Barking Road, London, E16 1EQ Classification: Dry Cleaners Status: Active Positional Accuracy: Automatically positioned to the address	A12SE (E)	787	-	539537 181622
364	Contemporary Trade Directory Entries Name: M S A S Gobal Logistics (Uk Ltd) Location: Marine Store, Orchard Place, London, E14 0JW Classification: Freight Forwarders Status: Inactive Positional Accuracy: Automatically positioned to the address	A4NW (SE)	790	-	539350 180728
365	Contemporary Trade Directory Entries Name: St Andrew'S Hospital Location: Devas Street, London, E3 3NT Classification: Hospitals Status: Inactive Positional Accuracy: Automatically positioned to the address	A14SW (NW)	792	-	537916 182454
366	Contemporary Trade Directory Entries Name: Fairlead Maritime Location: Orchard Pl, London, E14 0JW Classification: Marine Engineers Status: Inactive Positional Accuracy: Manually positioned within the geographical locality	A8SW (SE)	795	-	539416 180796
367	Contemporary Trade Directory Entries Name: Davies For Tyres Location: 119-121, Devons Road, LONDON, E3 3QX Classification: Tyre Dealers Status: Active Positional Accuracy: Automatically positioned to the address	A9NE (NW)	796	-	537550 182118
367	Contemporary Trade Directory Entries Name: Abc Pest Control Location: 119-121, Devons Road, London, E3 3QX Classification: Pest & Vermin Control Status: Inactive Positional Accuracy: Automatically positioned to the address	A9NE (NW)	796	-	537550 182118



Industrial Land Use

Map ID	Details	Quadrant Reference (Compass Direction)	Estimated Distance From Site	Contact	NGR
367	Contemporary Trade Directory Entries Name: United Carpet Cleaning Masters Location: 115, Devons Road, London, E3 3QX Classification: Carpet, Curtain & Upholstery Cleaners Status: Inactive Positional Accuracy: Automatically positioned to the address	A9NE (NW)	800	-	537553 182130
368	Contemporary Trade Directory Entries Name: Urbiana Location: London, E14 5ga Classification: Jewellery Manufacturers & Repairers Status: Active Positional Accuracy: Manually positioned within the geographical locality	A2SE (S)	805	-	538203 180390
369	Contemporary Trade Directory Entries Name: Howden Uk Ltd Location: 27, Cranwell Close, London, E3 3QY Classification: Electrical Engineers Status: Inactive Positional Accuracy: Automatically positioned to the address	A13SE (NW)	808	-	537622 182246
370	Contemporary Trade Directory Entries Name: Gel Systems Ltd Location: 14, Hawgood Street, London, E3 3RU Classification: Food Products - Manufacturers Status: Inactive Positional Accuracy: Automatically positioned to the address	A9SW (W)	809	-	537421 181700
370	Contemporary Trade Directory Entries Name: Heat Recovery Location: 14, Hawgood Street, London, E3 3RU Classification: Boilers - Servicing, Replacements & Repairs Status: Inactive Positional Accuracy: Automatically positioned to the address	A9SW (W)	809	-	537421 181700
371	Contemporary Trade Directory Entries Name: Cong Wah Location: 12 North Cr, London, E16 4TG Classification: Food Products - Manufacturers Status: Inactive Positional Accuracy: Manually positioned to the road within the address or location	A15SE (NE)	812	-	538923 182336
372	Contemporary Trade Directory Entries Name: L M B Supplies Ltd Location: Britannia Mill, 5c, North Crescent, London, E16 4TG Classification: Waste Disposal Services Status: Active Positional Accuracy: Automatically positioned to the address	A15SE (NE)	814	-	538965 182296
372	Contemporary Trade Directory Entries Name: Lawrence M Barry & Co Location: Britannia Mill, North Crescent, London, E16 4TG Classification: Waste Disposal Services Status: Active Positional Accuracy: Automatically positioned to the address	A15SE (NE)	814	-	538965 182296
372	Contemporary Trade Directory Entries Name: Simpson London Location: Unit 9, 101, Stephenson Street, London, E16 4SA Classification: Leather Garments & Products Status: Active Positional Accuracy: Automatically positioned to the address	A15SE (NE)	851	-	539005 182306
373	Contemporary Trade Directory Entries Name: Bridge & Co Location: Unit H, Project Park 2d, North Crescent, London, E16 4TG Classification: Printers Status: Active Positional Accuracy: Automatically positioned to the address	A15SW (N)	820	-	538776 182455
373	Contemporary Trade Directory Entries Name: A & S Engineering Solutions Ltd Location: Unit I, Project Park 2d, North Crescent, London, E16 4TQ Classification: Engineers - General Status: Inactive Positional Accuracy: Automatically positioned to the address	A15SW (N)	834	-	538799 182458
373	Contemporary Trade Directory Entries Name: Maestro Cleaning Services Ltd Location: Unit G, 2d, North Crescent, London, E16 4TQ Classification: Cleaning Services - Commercial Status: Inactive Positional Accuracy: Automatically positioned to the address	A15SW (N)	841	-	538814 182457



Industrial Land Use

Map ID	Details	Quadrant Reference (Compass Direction)	Estimated Distance From Site	Contact	NGR
373	Contemporary Trade Directory Entries Name: Maestro Cleaning & Facilities Ltd Location: Unit G, 2d, North Crescent, London, E16 4TQ Classification: Commercial Cleaning Services Status: Inactive Positional Accuracy: Automatically positioned to the address	A15SW (N)	841	-	538814 182457
373	Contemporary Trade Directory Entries Name: London Recycling Location: 4d, North Crescent, London, E16 4TG Classification: Waste Disposal Services Status: Inactive Positional Accuracy: Automatically positioned to the address	A15SW (N)	857	-	538855 182450
374	Contemporary Trade Directory Entries Name: Paragon Service Graphics Ltd Location: Unit P, Project Park 2d, North Crescent, London, E16 4TG Classification: Printers Status: Active Positional Accuracy: Automatically positioned to the address	A15SW (N)	821	-	538754 182469
374	Contemporary Trade Directory Entries Name: Paragon Service Point Uk Ltd Location: Unit P, Project Park 2d, North Crescent, London, E16 4TG Classification: Printers Status: Inactive Positional Accuracy: Automatically positioned to the address	A15SW (N)	821	-	538754 182469
375	Contemporary Trade Directory Entries Name: Uk Shipping & Logistics Ltd Location: 64, Gale Street, London, E3 3RP Classification: Freight Forwarders Status: Inactive Positional Accuracy: Automatically positioned to the address	A9NW (W)	826	-	537418 181817
376	Contemporary Trade Directory Entries Name: Professional Carpet Cleaning Co Location: 81, Barking Road, London, E16 4HB Classification: Carpet, Curtain & Upholstery Cleaners Status: Active Positional Accuracy: Automatically positioned to the address	A12SE (E)	827	-	539538 181713
376	Contemporary Trade Directory Entries Name: R J Service Station Location: 95-99, Barking Road, London, E16 4HB Classification: Petrol Filling Stations - 24 Hour Status: Inactive Positional Accuracy: Automatically positioned to the address	A12SE (E)	861	-	539577 181710
376	Contemporary Trade Directory Entries Name: Original Cleaning Services Location: Flat 14, Edgar Myles House, 1a, Ordnance Road, London, E16 4BN Classification: Carpet, Curtain & Upholstery Cleaners Status: Inactive Positional Accuracy: Automatically positioned to the address	A12SE (E)	876	-	539573 181752
376	Contemporary Trade Directory Entries Name: Prompt Distribution Location: Flat 35, Edgar Myles House, 1a, Ordnance Road, London, E16 4BN Classification: Distribution Services Status: Inactive Positional Accuracy: Automatically positioned to the address	A12SE (E)	876	-	539573 181752
377	Contemporary Trade Directory Entries Name: P.Bowers Decorators Location: 3, Clarkson Road, London, E16 1HE Classification: Painting & Decorating Supplies Status: Inactive Positional Accuracy: Automatically positioned to the address	A8NE (E)	827	-	539631 181389
378	Contemporary Trade Directory Entries Name: Fragrance Of Arabia Location: Flat 10, Willis House, Hale Street, London, E14 0BX Classification: Perfume Suppliers Status: Active Positional Accuracy: Automatically positioned to the address	A1NE (SW)	828	-	537634 180776
379	Contemporary Trade Directory Entries Name: Cef Location: Unit 2, 101, Stephenson Street, London, E16 4SA Classification: Electrical Goods Sales, Manufacturers & Wholesalers Status: Inactive Positional Accuracy: Automatically positioned to the address	A15SE (NE)	830	-	539069 182186



Industrial Land Use

Map ID	Details	Quadrant Reference (Compass Direction)	Estimated Distance From Site	Contact	NGR
379	Contemporary Trade Directory Entries Name: Wide-Scope Services Ltd Location: 101, Stephenson Street, London, E16 4SA Classification: Cleaning Services - Commercial Status: Inactive Positional Accuracy: Automatically positioned to the address	A15SE (NE)	843	-	539084 182187
379	Contemporary Trade Directory Entries Name: Sealandair Transport Co Location: 101, Stephenson Street, London, E16 4SA Classification: Freight Forwarders Status: Inactive Positional Accuracy: Automatically positioned to the address	A15SE (NE)	843	-	539084 182187
379	Contemporary Trade Directory Entries Name: Wincanton Trans European Location: 101, Stephenson Street, London, E16 4SA Classification: Distribution Services Status: Inactive Positional Accuracy: Automatically positioned to the address	A15SE (NE)	843	-	539084 182187
379	Contemporary Trade Directory Entries Name: Sealandair Transport Co Location: 101, Stephenson Street, London, E16 4SA Classification: Freight Forwarders Status: Inactive Positional Accuracy: Automatically positioned to the address	A15SE (NE)	843	-	539084 182187
379	Contemporary Trade Directory Entries Name: Trans-World Enterprises Ltd Location: 101, Stephenson Street, London, E16 4SA Classification: Freight Forwarders Status: Inactive Positional Accuracy: Manually positioned to the address or location	A15SE (NE)	843	-	539084 182187
379	Contemporary Trade Directory Entries Name: Trans-World Enterprises Ltd Location: 101, Stephenson Street, London, E16 4SA Classification: Freight Forwarders Status: Inactive Positional Accuracy: Manually positioned to the address or location	A15SE (NE)	844	-	539084 182187
380	Contemporary Trade Directory Entries Name: Peter Mills Location: Billingsgate Market, Trafalgar Way, London, E14 5ST Classification: Photo & Digital Imaging Bureaus Status: Inactive Positional Accuracy: Manually positioned to the address or location	A2NW (SW)	834	-	537872 180501
380	Contemporary Trade Directory Entries Name: A Eames Ltd Location: Unit Q8 Billingsgate Market, Trafalgar Way, London, E14 5ST Classification: Packaging Materials Manufacturers & Suppliers Status: Active Positional Accuracy: Automatically positioned to the address	A2NW (SW)	837	-	537904 180476
381	Contemporary Trade Directory Entries Name: Pallet Store Ltd Location: Unit 3/4, Hallsville Road, London, E16 1EE Classification: Pallets, Crates & Packing Cases Status: Inactive Positional Accuracy: Manually positioned to the address or location	A8NE (E)	838	-	539639 181233
382	Contemporary Trade Directory Entries Name: A1 24hr Pest Control Location: Barking Road, London, E16 1EN Classification: Pest & Vermin Control Status: Active Positional Accuracy: Manually positioned to the address or location	A12SE (E)	842	-	539597 181616
383	Contemporary Trade Directory Entries Name: Oven Cleaning Bow Church Location: 171, Devons Road, London, E3 3QX Classification: Oven cleaning Status: Inactive Positional Accuracy: Automatically positioned to the address	A9NW (NW)	850	-	537419 181921
383	Contemporary Trade Directory Entries Name: Oven Cleaners Bow Location: 171, Devons Road, London, E3 3QX Classification: Oven cleaning Status: Inactive Positional Accuracy: Automatically positioned to the address	A9NW (NW)	850	-	537419 181921



Industrial Land Use

Map ID	Details	Quadrant Reference (Compass Direction)	Estimated Distance From Site	Contact	NGR
383	Contemporary Trade Directory Entries Name: Oven Cleaning (Bow) Location: 171, Devons Road, London, E3 3QX Classification: Oven cleaning Status: Inactive Positional Accuracy: Automatically positioned to the address	A9NW (NW)	850	-	537419 181921
384	Contemporary Trade Directory Entries Name: The Communications Co Uk.Ltd Location: 64, Orchard Place, London, E14 0JW Classification: Radio Communication Equipment Status: Inactive Positional Accuracy: Automatically positioned to the address	A4NW (SE)	857	-	539438 180724
384	Contemporary Trade Directory Entries Name: Westminster Petroleum Location: 64, Orchard Place, LONDON, E14 0JW Classification: Oil Fuel Distributors Status: Inactive Positional Accuracy: Automatically positioned to the address	A4NW (SE)	857	-	539438 180724
384	Contemporary Trade Directory Entries Name: Pq2 Ltd Location: 64, Orchard Place, London, E14 0JW Classification: Greeting Card Publishers & Wholesalers Status: Inactive Positional Accuracy: Manually positioned to the address or location	A4NW (SE)	857	-	539438 180724
384	Contemporary Trade Directory Entries Name: Tramar Trading Location: 64 Orchard Pl, London, E14 0JW Classification: Tile Manufacturers Status: Inactive Positional Accuracy: Manually positioned to the address or location	A4NW (SE)	857	-	539437 180724
384	Contemporary Trade Directory Entries Name: Time Art Gallery Location: 64 Trinity Buoy Wharf, Orchard Place, London, E14 0JY Classification: Friers Status: Inactive Positional Accuracy: Manually positioned within the geographical locality	A4NW (SE)	858	-	539438 180724
384	Contemporary Trade Directory Entries Name: 4 Life Promotions Location: 64 Orchard Pl, London, E14 0JW Classification: T-Shirts Status: Inactive Positional Accuracy: Manually positioned to the road within the address or location	A4NW (SE)	863	-	539467 180750
385	Contemporary Trade Directory Entries Name: House Cleaning London Location: 15 Rathbone Street, E16 1JH Classification: Cleaning Services - Domestic Status: Inactive Positional Accuracy: Manually positioned within the geographical locality	A12SE (E)	859	-	539645 181512
386	Contemporary Trade Directory Entries Name: T M Finishing Ltd Location: Furze Street, London, E3 3RX Classification: Print Finishers Status: Inactive Positional Accuracy: Automatically positioned to the address	A9SW (W)	862	-	537368 181683
386	Contemporary Trade Directory Entries Name: T M Finishing Ltd Location: Furze Street, London, E3 3RX Classification: Print Finishers Status: Inactive Positional Accuracy: Automatically positioned to the address	A9SW (W)	862	-	537368 181683
386	Contemporary Trade Directory Entries Name: Gemma Location: Furze Street, London, E3 3RX Classification: Print Finishers Status: Inactive Positional Accuracy: Automatically positioned to the address	A9SW (W)	882	-	537349 181706
387	Contemporary Trade Directory Entries Name: Misty Morn Laundry Service Location: 24, Clifton Road, London, E16 4PS Classification: Ironing & Home Laundry Services Status: Inactive Positional Accuracy: Automatically positioned to the address	A12NW (E)	866	-	539526 181808



Industrial Land Use

Map ID	Details	Quadrant Reference (Compass Direction)	Estimated Distance From Site	Contact	NGR
388	Contemporary Trade Directory Entries Name: Arin Garage Location: 2, Imperial Street, London, E3 3EA Classification: Garage Services Status: Inactive Positional Accuracy: Automatically positioned to the address	A14NW (N)	868	-	538073 182585
389	Contemporary Trade Directory Entries Name: Screwfix Location: Unit 5, 101, Stephenson Street, London, E16 4SA Classification: Builders' Merchants Status: Active Positional Accuracy: Automatically positioned to the address	A15SE (NE)	868	-	539079 182238
390	Contemporary Trade Directory Entries Name: G Dowding Location: 55, Hallsville Road, London, E16 1EE Classification: Garage Services Status: Inactive Positional Accuracy: Automatically positioned to the address	A8NE (E)	876	-	539682 181292
390	Contemporary Trade Directory Entries Name: A A Express Food Distribution Location: 2 Shirley st, London, E16 1HU Classification: Food Colouring, Flavouring & Additive Manufacturers & Distributors Status: Inactive Positional Accuracy: Manually positioned to the road within the address or location	A8NE (E)	909	-	539714 181281
391	Contemporary Trade Directory Entries Name: J A Glover Ltd Location: 11-12, Crescent Court, North Crescent, LONDON, E16 4TG Classification: Ventilators & Ventilation Systems Status: Active Positional Accuracy: Automatically positioned to the address	A15SE (NE)	880	-	538941 182411
391	Contemporary Trade Directory Entries Name: Exclusive Service Ltd Location: Unit 6 Crescent Court Business Centre, North Crescent/, London, E16 4TG Classification: Reclaiming - Waste Products Status: Inactive Positional Accuracy: Manually positioned to the address or location	A15SE (NE)	882	-	538912 182437
391	Contemporary Trade Directory Entries Name: Pirtek Docklands Location: 7 Crescent Court, North Crescent, London, E16 4TG Classification: Hydraulic Equipment & Accessories - Sales & Service Status: Inactive Positional Accuracy: Automatically positioned to the address	A15SE (NE)	886	-	538920 182436
391	Contemporary Trade Directory Entries Name: Eurocell Building Plastics Location: 8, Crescent Court, North Crescent, London, E16 4TG Classification: Cladding Suppliers & Installers Status: Inactive Positional Accuracy: Automatically positioned to the address	A15SE (NE)	890	-	538928 182434
391	Contemporary Trade Directory Entries Name: A J S Marine Location: 8 CRESCENT COURT, NORTH CRESCENT, CANNING TOWN, LONDON, E16 4TG Classification: Freight Forwarders Status: Active Positional Accuracy: Automatically positioned to the address	A15SE (NE)	890	-	538929 182434
392	Contemporary Trade Directory Entries Name: Devon Styles Location: Furze St, London, E3 3RX Classification: Clothing & Fabrics - Manufacturers Status: Inactive Positional Accuracy: Manually positioned to the road within the address or location	A9SW (W)	884	-	537352 181770
392	Contemporary Trade Directory Entries Name: Gemanda Cutting Forms Location: Furze St, London, E3 3RX Classification: Tool Design, Manufacturers & Makers Status: Inactive Positional Accuracy: Manually positioned to the road within the address or location	A9SW (W)	890	-	537347 181782



Industrial Land Use

Map ID	Details	Quadrant Reference (Compass Direction)	Estimated Distance From Site	Contact	NGR
392	Contemporary Trade Directory Entries Name: Midcar Ltd Location: 34, Bow Common Lane, London, E3 4AX Classification: Car Body Repairs Status: Inactive Positional Accuracy: Automatically positioned to the address	A9SW (W)	904	-	537327 181722
392	Contemporary Trade Directory Entries Name: The Granada Centre Location: 48-50, Bow Common Lane, London, E3 4AX Classification: Garage Services Status: Inactive Positional Accuracy: Automatically positioned to the address	A9SW (W)	920	-	537316 181767
392	Contemporary Trade Directory Entries Name: Bow Car Sales Location: 48-50, Bow Common Lane, London, E3 4AX Classification: Car Dealers - Used Status: Inactive Positional Accuracy: Automatically positioned to the address	A9SW (W)	920	-	537316 181767
393	Contemporary Trade Directory Entries Name: Veolia Location: Northumberland Wharf, Yabsley Street, London, E14 9RG Classification: Reclamation Centres Status: Inactive Positional Accuracy: Automatically positioned to the address	A2SE (S)	890	-	538466 180296
394	Contemporary Trade Directory Entries Name: Comast Construction Location: 64, ORCHARD PLACE, LONDON, E14 0JW Classification: Concrete Contractors Status: Active Positional Accuracy: Automatically positioned to the address	A4NW (SE)	890	-	539499 180747
395	Contemporary Trade Directory Entries Name: Ferndale'S Location: 94, Victoria Dock Road, London, E16 1DA Classification: Garage Services Status: Inactive Positional Accuracy: Automatically positioned to the address	A8SE (E)	896	-	539644 181008
395	Contemporary Trade Directory Entries Name: G & S Tyre Services Ltd Location: Unit 1 Peto Street North, London, E16 1DD Classification: Tyre Dealers Status: Inactive Positional Accuracy: Manually positioned to the address or location	A8SE (E)	936	-	539680 180990
396	Contemporary Trade Directory Entries Name: Md Foods Location: Dairy Depot, Brunel Street, London, E16 1EB Classification: Dairies Status: Inactive Positional Accuracy: Automatically positioned to the address	A8NE (E)	896	-	539692 181190
396	Contemporary Trade Directory Entries Name: J M Motor Services Location: 38-44, Shirley Street, London, E16 1HU Classification: Garage Services Status: Inactive Positional Accuracy: Automatically positioned to the address	A8NE (E)	923	-	539719 181189
396	Contemporary Trade Directory Entries Name: Allway Car Care Location: 33-39, Shirley Street, London, E16 1HU Classification: Garage Services Status: Inactive Positional Accuracy: Automatically positioned to the address	A8NE (E)	952	-	539744 181161
396	Contemporary Trade Directory Entries Name: A1 Autos Location: 33-39, Shirley Street, London, E16 1HU Classification: Car Body Repairs Status: Inactive Positional Accuracy: Manually positioned to the address or location	A8NE (E)	952	-	539744 181161
396	Contemporary Trade Directory Entries Name: Shobaj Investment Ltd Location: 504, Jupiter House, 2, Turner Street, London, E16 1FH Classification: Car Dealers - Used Status: Inactive Positional Accuracy: Automatically positioned to the address	A8NE (E)	956	-	539747 181155



Industrial Land Use

Map ID	Details	Quadrant Reference (Compass Direction)	Estimated Distance From Site	Contact	NGR
396	Contemporary Trade Directory Entries Name: E K-Automatic Gates Location: 504 Jupiter House, 2 Turner Street, London, E16 1FH Classification: Gate Manufacturers - Automated Status: Active Positional Accuracy: Automatically positioned to the address	A8NE (E)	961	-	539756 181182
397	Contemporary Trade Directory Entries Name: Darcy Air Conditioning Ltd Location: Flat 403, Ingot Tower, 28, Ursula Gould Way, London, E14 7FY Classification: Air Conditioning & Refrigeration Contractors Status: Inactive Positional Accuracy: Automatically positioned to the address	A9SW (W)	901	-	537330 181618
397	Contemporary Trade Directory Entries Name: Bowers Wholesale Location: 48 Thomas Rd, London, E14 7BJ Classification: Toiletries Status: Inactive Positional Accuracy: Automatically positioned to the address	A9SW (W)	938	-	537295 181587
398	Contemporary Trade Directory Entries Name: Frequency Precision Location: 21 Clipper House, 33 Trinity Buoy Wharf, London, E14 0FL Classification: Medical Equipment Manufacturers Status: Active Positional Accuracy: Manually positioned within the geographical locality	A4NW (SE)	909	-	539478 180692
399	Contemporary Trade Directory Entries Name: Shiners Location: Access House, Imperial St, London, E3 3EA Classification: Commercial Cleaning Services Status: Inactive Positional Accuracy: Manually positioned to the road within the address or location	A14NW (N)	923	-	538112 182648
399	Contemporary Trade Directory Entries Name: Tesco Petrol Station Location: Three Mill Lane, London, E3 3DU Classification: Petrol Filling Stations Status: Active Positional Accuracy: Manually positioned to the address or location	A14NW (N)	938	-	538099 182661
399	Contemporary Trade Directory Entries Name: Tesco Petrol Station Location: Tesco Stores Filling Station, Hancock Road, London, E3 3DA Classification: Petrol Filling Stations Status: Active Positional Accuracy: Automatically positioned to the address	A14NW (N)	954	-	538107 182679
400	Contemporary Trade Directory Entries Name: Grayhound Metal Works Location: Shirley St, London, E16 1HU Classification: Staircase, Balustrade & Handrail Manufacturers Status: Inactive Positional Accuracy: Manually positioned within the geographical locality	A8NE (E)	925	-	539729 181256
400	Contemporary Trade Directory Entries Name: Harwood Autos Location: 18-20, Shirley Street, London, E16 1HU Classification: Garage Services Status: Inactive Positional Accuracy: Automatically positioned to the address	A8NE (E)	953	-	539757 181248
400	Contemporary Trade Directory Entries Name: Phoenix Restorations Location: 2-4, Ford Street, London, E16 1HZ Classification: Car Body Repairs Status: Active Positional Accuracy: Automatically positioned to the address	A8NE (E)	980	-	539784 181249
401	Contemporary Trade Directory Entries Name: Electrical Contractor Location: 110, Barking Road, London, E16 1EN Classification: Electrical Engineers Status: Inactive Positional Accuracy: Automatically positioned to the address	A12SE (E)	937	-	539661 181712
401	Contemporary Trade Directory Entries Name: Busy Bodies Location: 124a, Barking Road, London, E16 1EN Classification: Ironing & Home Laundry Services Status: Inactive Positional Accuracy: Automatically positioned to the address	A12SE (E)	962	-	539685 181721



Industrial Land Use

Map ID	Details	Quadrant Reference (Compass Direction)	Estimated Distance From Site	Contact	NGR
402	Contemporary Trade Directory Entries Name: Tech Refrigeration Ltd Location: 50, St. Leonards Street, London, E3 3BT Classification: Air Conditioning & Refrigeration Contractors Status: Inactive Positional Accuracy: Automatically positioned to the address	A14NW (N)	937	-	538005 182640
403	Contemporary Trade Directory Entries Name: Addlefields Location: 1, Bridge House Quay, London, E14 9QW Classification: Cleaning Services - Domestic Status: Inactive Positional Accuracy: Automatically positioned to the address	A2SE (S)	950	-	538322 180230
404	Contemporary Trade Directory Entries Name: R A M Transport Location: 30, Belton Way, London, E3 4BB Classification: Road Haulage Services Status: Inactive Positional Accuracy: Automatically positioned to the address	A9NW (W)	951	-	537297 181847
405	Contemporary Trade Directory Entries Name: Olse Location: 6, More Close, London, E16 1JE Classification: Staircase, Balustrade & Handrail Manufacturers Status: Inactive Positional Accuracy: Automatically positioned to the address	A8NE (E)	953	-	539759 181374
406	Contemporary Trade Directory Entries Name: Pest Control Poplar Location: London, E14 5rb Classification: Pest & Vermin Control Status: Inactive Positional Accuracy: Manually positioned within the geographical locality	A2SW (SW)	959	-	537902 180335
407	Contemporary Trade Directory Entries Name: Tcb Inc Merchandise Location: 112, Victoria Dock Road, London, E16 1DA Classification: T-Shirts Status: Inactive Positional Accuracy: Automatically positioned to the address	A8SE (E)	966	-	539700 180959
407	Contemporary Trade Directory Entries Name: Bantuway Location: 1-3, Caxton Street North, LONDON, E16 1JL Classification: Frozen Food Processors & Distributors Status: Inactive Positional Accuracy: Automatically positioned to the address	A8SE (E)	991	-	539738 180990
408	Contemporary Trade Directory Entries Name: Poplar Pest Control Location: 11b Churchill Place, London, E14 5RB Classification: Pest & Vermin Control Status: Inactive Positional Accuracy: Manually positioned within the geographical locality	A2SW (SW)	970	-	537966 180292
409	Contemporary Trade Directory Entries Name: Hobby Homes Location: Unit 3, Ind Est, Thomas Rd, London, E14 7BN Classification: Nuts, Bolts & Fixings Status: Inactive Positional Accuracy: Manually positioned to the address or location	A9SW (W)	981	-	537254 181558
409	Contemporary Trade Directory Entries Name: Express Packaging (Uk) Ltd Location: Industrial Est, Thomas Rd, London, E14 7BN Classification: Packaging Materials Manufacturers & Suppliers Status: Inactive Positional Accuracy: Automatically positioned to the address	A9SW (W)	989	-	537245 181565
409	Contemporary Trade Directory Entries Name: Cars Wanted Cash Scrap Yards Ggg Location: Unit 2, Industrial Estate, Thomas Road, London, E14 7BN Classification: Car Breakers & Dismantlers Status: Inactive Positional Accuracy: Automatically positioned to the address	A9SW (W)	990	-	537245 181565
409	Contemporary Trade Directory Entries Name: Hackney Press Ltd Location: Unit 1, Industrial Estate, Thomas Road, London, E14 7BN Classification: Printers Status: Inactive Positional Accuracy: Automatically positioned to the address	A9SW (W)	995	-	537238 181581



Industrial Land Use

Map ID	Details	Quadrant Reference (Compass Direction)	Estimated Distance From Site	Contact	NGR
410	Contemporary Trade Directory Entries Name: Stagecoach London Location: Stephenson Street, London, E16 4SA Classification: Bus & Coach Operators & Stations Status: Active Positional Accuracy: Automatically positioned to the address	A15SE (NE)	990	-	539038 182472
411	Contemporary Trade Directory Entries Name: Able Rubbish Removal & Gardening Service Location: 46, Ordnance Road, London, E16 4PJ Classification: Waste Disposal Services Status: Active Positional Accuracy: Automatically positioned to the address	A12NE (E)	997	-	539615 181911
412	Contemporary Trade Directory Entries Name: Batman Garages Location: 3, Hancock Road, London, E3 3DA Classification: Garage Services Status: Inactive Positional Accuracy: Automatically positioned to the address	A14NW (N)	1000	-	538166 182732
413	Fuel Station Entries Name: Tylers (London) Ltd Location: 43, Gillender Street, Bromley By Bow, London, Inner London, E14 6RN Brand: Obsolete Premises Type: Not Applicable Status: Obsolete Positional Accuracy: Located by supplier to within 100m	A10NE (NW)	182	-	538196 181910
414	Fuel Station Entries Name: Orchard Wharf Service Station Location: Leamouth Road Lower Lea Crossing, Leamouth, London, Inner London, E14 0JG Brand: ESSO Premises Type: Not Applicable Status: Obsolete Positional Accuracy: Manually positioned to the address or location	A7SE (SE)	257	-	538957 181090
415	Fuel Station Entries Name: Cotton Street Service Station Location: 40, Cotton Street, Poplar, London, Inner London, E14 0EL Brand: TEXACO Premises Type: Petrol Station Status: Open Positional Accuracy: Manually positioned to the address or location	A6SW (SW)	309	-	538133 180967
416	Fuel Station Entries Name: Castle Location: Silvertown Way Hallsville Road, Canning Town, London, Inner London, E16 1DG Brand: Obsolete Premises Type: Not Applicable Status: Obsolete Positional Accuracy: Manually positioned to the address or location	A8NE (E)	788	-	539580 181177
417	Fuel Station Entries Name: Silver Town Service Station Location: Silvertown Way, Canning Town, London, Inner London, E16 1EA Brand: Obsolete Premises Type: Not Applicable Status: Obsolete Positional Accuracy: Approximate location provided by supplier	A8NE (E)	792	-	539598 181307
418	Fuel Station Entries Name: Tesco Bromley By Bow Location: Blackwall Tunnel Northern Approach Hancock Road, Bromley By Bow, London, Inner London, E3 3DA Brand: TESCO Premises Type: Hypermarket Status: Open Positional Accuracy: Manually positioned to the address or location	A14NW (N)	937	-	538101 182661
419	Points of Interest - Commercial Services Name: City Wood Co Location: Islay Wharf, Lochnagar St, London, E14 0LA Category: Recycling Services Class Code: Recycling, Reclamation and Disposal Positional Accuracy: Positioned to address or location	A10SE (N)	30	12	538394 181746



Industrial Land Use

Map ID	Details	Quadrant Reference (Compass Direction)	Estimated Distance From Site	Contact	NGR
419	Points of Interest - Commercial Services Name: Leaside Wood Recycling Project Location: Islay Wharf, Lochnagar Street, London, E14 0LA Category: Recycling Services Class Code: Recycling, Reclamation and Disposal Positional Accuracy: Positioned to address or location	A10SE (N)	31	12	538395 181747
420	Points of Interest - Commercial Services Name: Chilton Transport (Poplar) Ltd Location: Devon Cottage, Leven Road, London, E14 0LL Category: Transport, Storage and Delivery Class Code: Distribution and Haulage Positional Accuracy: Positioned to address or location	A10SE (N)	58	12	538438 181541
421	Points of Interest - Commercial Services Name: B M W Spare Parts Location: 52-53 Gillender Street, London, E14 6RN Category: Repair and Servicing Class Code: Vehicle Repair, Testing and Servicing Positional Accuracy: Positioned to address or location	A10NE (NW)	112	12	538190 181831
422	Points of Interest - Commercial Services Name: O'Grady Plant & Haulage Ltd Location: East London Mail Centre, Twelvetrees Crescent, London, E3 3TT Category: Transport, Storage and Delivery Class Code: Distribution and Haulage Positional Accuracy: Positioned to address or location	A10NE (N)	189	12	538467 181905
423	Points of Interest - Commercial Services Name: Orchard Wharf Service Station Location: Leamouth Road, Lower Lea Crossing, Leamouth, London, E6 5SJ Category: Personal, Consumer and other Services Class Code: Vehicle Cleaning Services Positional Accuracy: Positioned to address or location	A7SE (SE)	248	12	538938 181087
423	Points of Interest - Commercial Services Name: Car Wash Location: Leamouth Road, Lower Lea Crossing, Leamouth, London, Greater London, E6 5SJ Category: Personal, Consumer and other Services Class Code: Vehicle Cleaning Services Positional Accuracy: Positioned to address or location	A7SE (SE)	257	12	538957 181090
424	Points of Interest - Commercial Services Name: Line Maker Ltd Location: 20 Lanrick Road, London, E14 0JF Category: Transport, Storage and Delivery Class Code: Distribution and Haulage Positional Accuracy: Positioned to address or location	A11SE (E)	266	12	539027 181475
425	Points of Interest - Commercial Services Name: Shah Jalal Express Ltd Location: 231 East India Dock Road, London, E14 0EG Category: Transport, Storage and Delivery Class Code: Distribution and Haulage Positional Accuracy: Positioned to address or location	A6SW (SW)	273	12	538120 181044
425	Points of Interest - Commercial Services Name: Shah Jalal Express Ltd Location: 231 East India Dock Road, London, E14 0EG Category: Transport, Storage and Delivery Class Code: Distribution and Haulage Positional Accuracy: Positioned to address or location	A6SW (SW)	274	12	538120 181043
425	Points of Interest - Commercial Services Name: Waste Removal Location: 223 East India Dock Road, London, E14 0ED Category: Recycling Services Class Code: Recycling, Reclamation and Disposal Positional Accuracy: Positioned to address or location	A6SW (SW)	296	12	538094 181045
425	Points of Interest - Commercial Services Name: Car Wash Location: 40 Cotton Street, London, E14 0EL Category: Personal, Consumer and other Services Class Code: Vehicle Cleaning Services Positional Accuracy: Positioned to address or location	A6SW (SW)	309	12	538133 180967
426	Points of Interest - Commercial Services Name: The Remet Company Ltd Location: 9a South Crescent, London, E16 4TL Category: Recycling Services Class Code: Scrap Metal Merchants Positional Accuracy: Positioned to address or location	A11NW (N)	361	12	538609 182012



Industrial Land Use

Map ID	Details	Quadrant Reference (Compass Direction)	Estimated Distance From Site	Contact	NGR
426	Points of Interest - Commercial Services Name: The Remet Company Ltd Location: 9a South Crescent, London, E16 4TL Category: Recycling Services Class Code: Scrap Metal Merchants Positional Accuracy: Positioned to address or location	A11NW (N)	418	12	538620 182077
427	Points of Interest - Commercial Services Name: Orion Location: 11a South Crescent, London, E16 4TL Category: Recycling Services Class Code: Recycling, Reclamation and Disposal Positional Accuracy: Positioned to address or location	A11NW (NE)	371	12	538698 181909
428	Points of Interest - Commercial Services Name: Cranfield Paper Recycling Ltd Location: 18a Cording Street, Tower Hamlets, London, E14 6NR Category: Recycling Services Class Code: Recycling, Reclamation and Disposal Positional Accuracy: Positioned to address or location	A10SW (W)	400	12	537849 181540
429	Points of Interest - Commercial Services Name: Cool It Ltd Location: Unit 15, 17 Towcester Road, London, Greater London, E3 3ND Category: Transport, Storage and Delivery Class Code: Distribution and Haulage Positional Accuracy: Positioned to address or location	A10NW (NW)	418	12	538041 182098
429	Points of Interest - Commercial Services Name: Orion Waste Removal Location: 4a Towcester Road, London, E3 3ND Category: Recycling Services Class Code: Recycling, Reclamation and Disposal Positional Accuracy: Positioned to address or location	A14SW (NW)	456	12	538080 182159
429	Points of Interest - Commercial Services Name: C & N Panelcraft Location: 2a Towcester Road, London, E3 3ND Category: Repair and Servicing Class Code: Vehicle Repair, Testing and Servicing Positional Accuracy: Positioned to address or location	A14SW (NW)	463	12	538024 182140
429	Points of Interest - Commercial Services Name: Lawrence Autos Location: 5 Towcester Road, London, E3 3ND Category: Repair and Servicing Class Code: Vehicle Repair, Testing and Servicing Positional Accuracy: Positioned to address or location	A14SW (NW)	473	12	538036 182158
430	Points of Interest - Commercial Services Name: Scrap Yard Location: Not Supplied Category: Recycling Services Class Code: Scrap Metal Merchants Positional Accuracy: Positioned to an adjacent address or location	A11SE (E)	419	12	539066 181656
430	Points of Interest - Commercial Services Name: E M R Location: 29 Bidder Street, London, E16 4ST Category: Recycling Services Class Code: Scrap Metal Merchants Positional Accuracy: Positioned to address or location	A11SE (E)	420	12	539064 181658
430	Points of Interest - Commercial Services Name: Scrap Yard Location: E16 Category: Recycling Services Class Code: Scrap Metal Merchants Positional Accuracy: Positioned to address or location	A11SE (E)	422	12	539066 181660
431	Points of Interest - Commercial Services Name: Dockland Service Centre Ltd Location: 314 Poplar High Street, London, E14 0BB Category: Repair and Servicing Class Code: Vehicle Repair, Testing and Servicing Positional Accuracy: Positioned to address or location	A2NE (S)	437	12	538325 180744
432	Points of Interest - Commercial Services Name: Benchmark Innovations Location: Flat 8 Lawless House, Bazely Street, London, E14 0ET Category: Transport, Storage and Delivery Class Code: Distribution and Haulage Positional Accuracy: Positioned to address or location	A6SW (SW)	440	12	538118 180811



Industrial Land Use

Map ID	Details	Quadrant Reference (Compass Direction)	Estimated Distance From Site	Contact	NGR
433	Points of Interest - Commercial Services Name: Scaramal Motorcycles Location: 34 Quixley Street, London, E14 9PU Category: Repair and Servicing Class Code: Vehicle Repair, Testing and Servicing Positional Accuracy: Positioned to address or location	A3NW (S)	441	12	538527 180771
434	Points of Interest - Commercial Services Name: Orion Location: 11a South Crescent, London, E16 4TL Category: Recycling Services Class Code: Recycling, Reclamation and Disposal Positional Accuracy: Positioned to address or location	A11NW (NE)	449	12	538784 181906
434	Points of Interest - Commercial Services Name: Viridor Ltd Location: 11b South Crescent, London, E16 4TL Category: Recycling Services Class Code: Recycling, Reclamation and Disposal Positional Accuracy: Positioned to address or location	A11NW (NE)	472	12	538789 181951
435	Points of Interest - Commercial Services Name: Rockar Jaguar Land Rover Location: UNIT C, TWELVETREES CRESCENT, Bromley By Bow, London, E3 3JG Category: Repair and Servicing Class Code: Vehicle Repair, Testing and Servicing Positional Accuracy: Positioned to address or location	A15SW (N)	470	12	538585 182161
436	Points of Interest - Commercial Services Name: C C F Location: Unit 1 Electra Business Park 160, Bidder Street, London, E16 4ES Category: Transport, Storage and Delivery Class Code: Distribution and Haulage Positional Accuracy: Positioned to address or location	A11SE (NE)	472	12	538960 181793
437	Points of Interest - Commercial Services Name: Di-axis Ltd Location: 29 Bidder Street, London, E16 4ST Category: Construction Services Class Code: Metalworkers Including Blacksmiths Positional Accuracy: Positioned to address or location	A11SE (NE)	482	12	539085 181720
437	Points of Interest - Commercial Services Name: Bidder Street Motors Location: Bidder Street, London, E16 4ST Category: Repair and Servicing Class Code: Vehicle Repair, Testing and Servicing Positional Accuracy: Positioned to address or location	A11SE (NE)	549	12	539113 181782
437	Points of Interest - Commercial Services Name: J & J Peugeot Spares Location: 9 Bidder Street, London, E16 4ST Category: Repair and Servicing Class Code: Vehicle Repair, Testing and Servicing Positional Accuracy: Positioned to address or location	A11SE (NE)	551	12	539126 181776
437	Points of Interest - Commercial Services Name: M V Motor Repairs Location: 7 Bidder Street, London, E16 4ST Category: Repair and Servicing Class Code: Vehicle Repair, Testing and Servicing Positional Accuracy: Positioned to address or location	A11SE (NE)	577	12	539140 181798
437	Points of Interest - Commercial Services Name: M V Motor Repairs Location: 7 Bidder Street, London, E16 4ST Category: Repair and Servicing Class Code: Vehicle Repair, Testing and Servicing Positional Accuracy: Positioned to address or location	A11SE (NE)	577	12	539140 181798
437	Points of Interest - Commercial Services Name: Bidder St Motors Location: 7 Bidder Street, London, E16 4ST Category: Repair and Servicing Class Code: Vehicle Repair, Testing and Servicing Positional Accuracy: Positioned to address or location	A11SE (NE)	577	12	539140 181798
437	Points of Interest - Commercial Services Name: Cory Environmental Location: Oasis Park, Stephenson Street, London, E16 4SA Category: Recycling Services Class Code: Recycling, Reclamation and Disposal Positional Accuracy: Positioned to address or location	A11NE (NE)	632	12	539154 181855



Industrial Land Use

Map ID	Details	Quadrant Reference (Compass Direction)	Estimated Distance From Site	Contact	NGR
438	Points of Interest - Commercial Services Name: Nimbrook Enterprises Location: 28 Bidder Street, London, E16 4ST Category: Transport, Storage and Delivery Class Code: Distribution and Haulage Positional Accuracy: Positioned to address or location	A11SE (E)	500	12	539162 181678
438	Points of Interest - Commercial Services Name: R & N Metal Recycling Ltd Location: 1 IVES ROAD, Canning Town, London, E16 4SH Category: Recycling Services Class Code: Recycling, Reclamation and Disposal Positional Accuracy: Positioned to address or location	A11SE (NE)	550	12	539155 181752
438	Points of Interest - Commercial Services Name: East London Services Location: 30 Stephenson Street, London, E16 4SA Category: Repair and Servicing Class Code: Vehicle Repair, Testing and Servicing Positional Accuracy: Positioned to address or location	A12SW (E)	563	12	539203 181727
438	Points of Interest - Commercial Services Name: East London Services Location: 30 Stephenson Street, London, E16 4SA Category: Repair and Servicing Class Code: Vehicle Repair, Testing and Servicing Positional Accuracy: Positioned to address or location	A12SW (E)	563	12	539203 181727
438	Points of Interest - Commercial Services Name: Cory Environmental Location: 32 Stephenson Street, London, E16 4SA Category: Recycling Services Class Code: Recycling, Reclamation and Disposal Positional Accuracy: Positioned to address or location	A11SE (NE)	578	12	539164 181781
439	Points of Interest - Commercial Services Name: RAC Auto Windscreens Location: Unit C3 Poplar Business Park, Prestons Road, London, E14 9RL Category: Repair and Servicing Class Code: Vehicle Repair, Testing and Servicing Positional Accuracy: Positioned to address or location	A2NE (S)	520	12	538206 180682
439	Points of Interest - Commercial Services Name: RAC Auto Windscreens Location: Unit C3 Poplar Business Park, Prestons Road, London, E14 9RL Category: Repair and Servicing Class Code: Vehicle Repair, Testing and Servicing Positional Accuracy: Positioned to address or location	A2NE (S)	520	12	538206 180682
440	Points of Interest - Commercial Services Name: Bywaters Recycling & Waste Management Location: Unit J, Twelvetees Crescent, London, E3 3JG Category: Recycling Services Class Code: Recycling, Reclamation and Disposal Positional Accuracy: Positioned to address or location	A14SE (N)	528	12	538432 182269
441	Points of Interest - Commercial Services Name: J T Motors Location: Unit 9 Hillstone Court, Empson Street, London, E3 3LT Category: Repair and Servicing Class Code: Vehicle Repair, Testing and Servicing Positional Accuracy: Positioned to address or location	A14SW (NW)	540	12	537946 182183
441	Points of Interest - Commercial Services Name: Kestrel MOT & Service Centre Location: Unit 10 Empson St, London, E3 3LT Category: Repair and Servicing Class Code: Vehicle Repair, Testing and Servicing Positional Accuracy: Positioned to address or location	A14SW (NW)	547	12	537944 182190
441	Points of Interest - Commercial Services Name: Kestrel M O T & Service Centre Location: Unit A 10, Empson Street, London, E3 3LT Category: Repair and Servicing Class Code: Vehicle Repair, Testing and Servicing Positional Accuracy: Positioned to address or location	A14SW (NW)	547	12	537944 182190
442	Points of Interest - Commercial Services Name: A L I Assist Location: Unit 8, Empson Street, London, E3 3LT Category: Repair and Servicing Class Code: Vehicle Repair, Testing and Servicing Positional Accuracy: Positioned to address or location	A10NW (NW)	544	12	537845 182100



Industrial Land Use

Map ID	Details	Quadrant Reference (Compass Direction)	Estimated Distance From Site	Contact	NGR
442	Points of Interest - Commercial Services Name: Imperials Location: UNIT 8A, EMPSON STREET, London, E3 3LT Category: Repair and Servicing Class Code: Vehicle Repair, Testing and Servicing Positional Accuracy: Positioned to address or location	A10NW (NW)	544	12	537845 182100
442	Points of Interest - Commercial Services Name: Docklands Vehicle Centre Location: UNIT B 9, EMPSON STREET, London, E3 3LT Category: Repair and Servicing Class Code: Vehicle Repair, Testing and Servicing Positional Accuracy: Positioned to address or location	A9NE (NW)	560	12	537840 182118
442	Points of Interest - Commercial Services Name: J T Motors Location: Unit A 9, Empson Street, London, E3 3LT Category: Repair and Servicing Class Code: Vehicle Repair, Testing and Servicing Positional Accuracy: Positioned to address or location	A13SE (NW)	580	12	537835 182142
442	Points of Interest - Commercial Services Name: Odyssey Publisher Services Location: 7 St. Andrews Way, London, E3 3PA Category: Transport, Storage and Delivery Class Code: Distribution and Haulage Positional Accuracy: Positioned to address or location	A13SE (NW)	632	12	537794 182174
443	Points of Interest - Commercial Services Name: Viridor Ltd Location: Unit 4 Datapoint Business Centre 6, South Crescent, London, E16 4TL Category: Recycling Services Class Code: Recycling, Reclamation and Disposal Positional Accuracy: Positioned to address or location	A15SW (NE)	570	12	538774 182142
444	Points of Interest - Commercial Services Name: J Y L Location: 8 Twelvetees Business Park, Twelvetees Crescent, London, E3 3JQ Category: Transport, Storage and Delivery Class Code: Distribution and Haulage Positional Accuracy: Positioned to address or location	A15SW (N)	624	12	538553 182341
445	Points of Interest - Commercial Services Name: Diamond Waste Ltd Location: Unit 1 Bow Exchange 5, Yeo Street, London, E3 3QP Category: Recycling Services Class Code: Recycling, Reclamation and Disposal Positional Accuracy: Positioned to address or location	A9NE (NW)	636	12	537612 181816
445	Points of Interest - Commercial Services Name: Servicing2you Location: Unit 6 The Exchange, London, E3 Category: Repair and Servicing Class Code: Vehicle Repair, Testing and Servicing Positional Accuracy: Positioned to address or location	A9NE (NW)	644	12	537606 181826
446	Points of Interest - Commercial Services Name: Brian Taylor Location: Violet Road, London, E3 3QQ Category: Repair and Servicing Class Code: Vehicle Repair, Testing and Servicing Positional Accuracy: Positioned to address or location	A9NE (NW)	651	12	537664 182021
446	Points of Interest - Commercial Services Name: Spares & Repairs Location: 39 Violet Road, London, E3 3QQ Category: Repair and Servicing Class Code: Vehicle Repair, Testing and Servicing Positional Accuracy: Positioned to address or location	A9NE (NW)	651	12	537664 182021
446	Points of Interest - Commercial Services Name: Brian Taylor Location: Violet Road, London, E3 3QQ Category: Repair and Servicing Class Code: Vehicle Repair, Testing and Servicing Positional Accuracy: Positioned to address or location	A9NE (NW)	651	12	537664 182021
446	Points of Interest - Commercial Services Name: Wheels Wash & Go Location: 39 Violet Road, London, E3 3QQ Category: Personal, Consumer and other Services Class Code: Vehicle Cleaning Services Positional Accuracy: Positioned to address or location	A9NE (NW)	651	12	537664 182021



Industrial Land Use

Map ID	Details	Quadrant Reference (Compass Direction)	Estimated Distance From Site	Contact	NGR
446	Points of Interest - Commercial Services Name: Wheels Wash & Go Location: 39 Violet Road, London, E3 3QQ Category: Personal, Consumer and other Services Class Code: Vehicle Cleaning Services Positional Accuracy: Positioned to address or location	A9NE (NW)	651	12	537664 182021
446	Points of Interest - Commercial Services Name: Spares & Repairs Location: 39 Violet Road, London, E3 3QQ Category: Repair and Servicing Class Code: Vehicle Repair, Testing and Servicing Positional Accuracy: Positioned to address or location	A9NE (NW)	651	12	537664 182021
446	Points of Interest - Commercial Services Name: D P V Autos Location: 39 Violet Road, London, E3 3QQ Category: Repair and Servicing Class Code: Vehicle Repair, Testing and Servicing Positional Accuracy: Positioned to address or location	A9NE (NW)	651	12	537664 182021
446	Points of Interest - Commercial Services Name: Loop Management Services Location: Unit 19-20, Cranwell Close, London, E3 3QY Category: Recycling Services Class Code: Recycling, Reclamation and Disposal Positional Accuracy: Positioned to address or location	A9NE (NW)	665	12	537684 182088
447	Points of Interest - Commercial Services Name: Scrap Yard Location: Not Supplied Category: Recycling Services Class Code: Scrap Metal Merchants Positional Accuracy: Positioned to an adjacent address or location	A9SE (W)	651	12	537580 181702
448	Points of Interest - Commercial Services Name: Waidson Transport Ltd Location: 121-123 Poplar High Street, London, E14 0AE Category: Transport, Storage and Delivery Class Code: Distribution and Haulage Positional Accuracy: Positioned to address or location	A1NE (SW)	658	12	537838 180776
449	Points of Interest - Commercial Services Name: Shred It Location: 5 St. Andrews Way, London, E3 3PA Category: Recycling Services Class Code: Recycling, Reclamation and Disposal Positional Accuracy: Positioned to address or location	A13SE (NW)	662	12	537819 182239
450	Points of Interest - Commercial Services Name: E1 Taxis Ltd Location: 67 Stephenson Street, London, E16 4SA Category: Repair and Servicing Class Code: Vehicle Repair, Testing and Servicing Positional Accuracy: Positioned to address or location	A11NE (NE)	688	12	539111 181947
451	Points of Interest - Commercial Services Name: Canning Car Care Location: Unit A 1b, North Crescent, London, E16 4TG Category: Repair and Servicing Class Code: Vehicle Repair, Testing and Servicing Positional Accuracy: Positioned to address or location	A15SW (NE)	696	12	538838 182256
451	Points of Interest - Commercial Services Name: Bbf Shipping Ltd Location: Ashmead 1f, North Crescent, London, E16 4TG Category: Transport, Storage and Delivery Class Code: Distribution and Haulage Positional Accuracy: Positioned to address or location	A15SE (NE)	739	12	538860 182293
452	Points of Interest - Commercial Services Name: Epax Transport Ltd Location: Canning Town, London, E16 4TG Category: Transport, Storage and Delivery Class Code: Distribution and Haulage Positional Accuracy: Positioned to address or location	A15SE (NE)	704	12	538911 182189
452	Points of Interest - Commercial Services Name: Epax Transport Location: 5a North Crescent, London, E16 4TG Category: Transport, Storage and Delivery Class Code: Distribution and Haulage Positional Accuracy: Positioned to address or location	A15SE (NE)	705	12	538912 182190



Industrial Land Use

Map ID	Details	Quadrant Reference (Compass Direction)	Estimated Distance From Site	Contact	NGR
453	Points of Interest - Commercial Services Name: Emmanuell Cargo Services Location: Unit 1 Pylon Trading Estate, Cody Road, London, E16 4SP Category: Transport, Storage and Delivery Class Code: Distribution and Haulage Positional Accuracy: Positioned to address or location	A11NE (NE)	712	12	539009 182052
453	Points of Interest - Commercial Services Name: Afritrade Location: Unit 1 Pylon Trading Estate, Cody Road, London, E16 4SP Category: Transport, Storage and Delivery Class Code: Distribution and Haulage Positional Accuracy: Positioned to address or location	A11NE (NE)	712	12	539009 182052
453	Points of Interest - Commercial Services Name: Emmanuell Cargo Services Location: Unit 1 Pylon Trading Estate, Cody Road, London, E16 4SP Category: Transport, Storage and Delivery Class Code: Distribution and Haulage Positional Accuracy: Positioned to address or location	A11NE (NE)	712	12	539009 182052
453	Points of Interest - Commercial Services Name: D H L Express Location: Unit 6-7 Europa Trade Park, Cody Road, London, E16 4SP Category: Transport, Storage and Delivery Class Code: Distribution and Haulage Positional Accuracy: Positioned to address or location	A11NE (NE)	738	12	539068 182044
454	Points of Interest - Commercial Services Name: C P A Vermin Control Location: 6 Bygrove Street, London, E14 6DN Category: Contract Services Class Code: Pest and Vermin Control Positional Accuracy: Positioned to address or location	A5SE (W)	722	12	537622 181124
455	Points of Interest - Commercial Services Name: Alfa Victor Sierra Ltd Location: Flat 719 New Providence Wharf 1, Fairmont Avenue, London, E14 9PF Category: Transport, Storage and Delivery Class Code: Distribution and Haulage Positional Accuracy: Positioned to address or location	A3NW (S)	732	12	538539 180471
456	Points of Interest - Commercial Services Name: Greenshield Services Location: 1-10 Sabbarton Street, London, E16 1DT Category: Recycling Services Class Code: Recycling, Reclamation and Disposal Positional Accuracy: Positioned to address or location	A8NE (E)	758	12	539561 181254
456	Points of Interest - Commercial Services Name: Greenshield Services Location: 1-10 Sabbarton Street, London, E16 1DT Category: Recycling Services Class Code: Recycling, Reclamation and Disposal Positional Accuracy: Positioned to address or location	A8NE (E)	758	12	539561 181254
457	Points of Interest - Commercial Services Name: V N Auto M O T Ltd Location: 2A NORTH CRESCENT, Canning Town, London, E16 4TG Category: Repair and Servicing Class Code: Vehicle Repair, Testing and Servicing Positional Accuracy: Positioned to address or location	A15SW (N)	770	12	538787 182390
457	Points of Interest - Commercial Services Name: Dockland Coach Works Ltd Location: North Crescent, London, E16 4TG Category: Repair and Servicing Class Code: Vehicle Repair, Testing and Servicing Positional Accuracy: Positioned to address or location	A15SW (N)	770	12	538786 182391
457	Points of Interest - Commercial Services Name: Dockland Coach Works Location: North Crescent, London, E16 4TG Category: Repair and Servicing Class Code: Vehicle Repair, Testing and Servicing Positional Accuracy: Positioned to address or location	A15SW (N)	770	12	538786 182391
457	Points of Interest - Commercial Services Name: A J S Marine Location: Unit 8-9 1f, North Crescent, London, E16 4TG Category: Transport, Storage and Delivery Class Code: Distribution and Haulage Positional Accuracy: Positioned to address or location	A15SE (NE)	802	12	538877 182363



Industrial Land Use

Map ID	Details	Quadrant Reference (Compass Direction)	Estimated Distance From Site	Contact	NGR
457	Points of Interest - Commercial Services Name: Autoglass Location: Unit 1 2d, North Crescent, London, E16 4TQ Category: Repair and Servicing Class Code: Vehicle Repair, Testing and Servicing Positional Accuracy: Positioned to address or location	A15SE (N)	824	12	538866 182401
457	Points of Interest - Commercial Services Name: A J S Marine Location: 8 CRESCENT COURT, NORTH CRESCENT, Canning Town, London, E16 4TG Category: Transport, Storage and Delivery Class Code: Distribution and Haulage Positional Accuracy: Positioned to address or location	A15SE (NE)	890	12	538929 182434
458	Points of Interest - Commercial Services Name: I Q Express Ltd Location: Unit D Project Park 2d, North Crescent, London, E16 4TQ Category: Transport, Storage and Delivery Class Code: Distribution and Haulage Positional Accuracy: Positioned to address or location	A15SW (N)	778	12	538756 182418
458	Points of Interest - Commercial Services Name: Autoglass Location: Unit 1 2d North Cresent, London, E16 4TQ Category: Repair and Servicing Class Code: Vehicle Repair, Testing and Servicing Positional Accuracy: Positioned to address or location	A15SW (N)	814	12	538774 182450
459	Points of Interest - Commercial Services Name: UK Shipping & Logistics Location: 64 Gale Street, London, E3 3RP Category: Transport, Storage and Delivery Class Code: Distribution and Haulage Positional Accuracy: Positioned to address or location	A9NW (W)	826	12	537418 181817
460	Points of Interest - Commercial Services Name: Veolia Environnement Location: 2 Yabsley Street, London, E14 9RG Category: Recycling Services Class Code: Recycling, Reclamation and Disposal Positional Accuracy: Positioned to address or location	A2SE (S)	833	12	538486 180357
461	Points of Interest - Commercial Services Name: GB Car Seat Covers Location: 13a Rathbone Market, Barking Road, London, E16 1EH Category: Repair and Servicing Class Code: Vehicle Repair, Testing and Servicing Positional Accuracy: Positioned to address or location	A12SE (E)	835	12	539592 181613
461	Points of Interest - Commercial Services Name: A1 24hr Pest Control Location: Barking Road, London, E16 1EN Category: Contract Services Class Code: Pest and Vermin Control Positional Accuracy: Positioned to address or location	A12SE (E)	842	12	539597 181616
462	Points of Interest - Commercial Services Name: Seabrook Export Services Ltd Location: 101 Stephenson Street, London, E16 4SA Category: Transport, Storage and Delivery Class Code: Distribution and Haulage Positional Accuracy: Positioned to address or location	A15SE (NE)	843	12	539084 182187
462	Points of Interest - Commercial Services Name: Wincanton Trans European Location: 101 Stephenson Street, London, E16 4SA Category: Transport, Storage and Delivery Class Code: Distribution and Haulage Positional Accuracy: Positioned to address or location	A15SE (NE)	843	12	539084 182187
462	Points of Interest - Commercial Services Name: Sealandair Transport Co Location: 101 Stephenson Street, London, E16 4SA Category: Transport, Storage and Delivery Class Code: Distribution and Haulage Positional Accuracy: Positioned to address or location	A15SE (NE)	843	12	539084 182187
462	Points of Interest - Commercial Services Name: Trans-World Enterprises Ltd Location: 101 Stephenson Street, London, E16 4SA Category: Transport, Storage and Delivery Class Code: Distribution and Haulage Positional Accuracy: Positioned to address or location	A15SE (NE)	843	12	539084 182187



Industrial Land Use

Map ID	Details	Quadrant Reference (Compass Direction)	Estimated Distance From Site	Contact	NGR
462	Points of Interest - Commercial Services Name: Wincanton Trans European Location: 101 Stephenson Street, London, E16 4SA Category: Transport, Storage and Delivery Class Code: Distribution and Haulage Positional Accuracy: Positioned to address or location	A15SE (NE)	843	12	539084 182187
462	Points of Interest - Commercial Services Name: Sealandair Transport Co Location: 101 Stephenson Street, London, E16 4SA Category: Transport, Storage and Delivery Class Code: Distribution and Haulage Positional Accuracy: Positioned to address or location	A15SE (NE)	843	12	539084 182187
462	Points of Interest - Commercial Services Name: Seabrook Warehousing Location: 101 Stephenson Street, London, E16 4SA Category: Transport, Storage and Delivery Class Code: Distribution and Haulage Positional Accuracy: Positioned to address or location	A15SE (NE)	843	12	539084 182187
463	Points of Interest - Commercial Services Name: Scrap Yard Location: Not Supplied Category: Recycling Services Class Code: Scrap Metal Merchants Positional Accuracy: Positioned to an adjacent address or location	A8NE (E)	846	12	539646 181222
463	Points of Interest - Commercial Services Name: G Dowding Autos Location: 55 Hallsville Road, London, E16 1EE Category: Repair and Servicing Class Code: Vehicle Repair, Testing and Servicing Positional Accuracy: Positioned to address or location	A8NE (E)	878	12	539683 181280
464	Points of Interest - Commercial Services Name: Arin Garage Location: 2 Imperial Street, London, E3 3EA Category: Repair and Servicing Class Code: Vehicle Repair, Testing and Servicing Positional Accuracy: Positioned to address or location	A14NW (N)	868	12	538072 182585
465	Points of Interest - Commercial Services Name: Prompt Distribution Location: Flat 35 Edgar Myles House 1a, Ordnance Road, London, E16 4BN Category: Transport, Storage and Delivery Class Code: Distribution and Haulage Positional Accuracy: Positioned to address or location	A12SE (E)	876	12	539573 181752
466	Points of Interest - Commercial Services Name: Pad Home Ltd Location: 1 Trinity Buoy Wharf, London, E14 0FH Category: Transport, Storage and Delivery Class Code: Distribution and Haulage Positional Accuracy: Positioned to address or location	A4NW (SE)	890	12	539499 180747
467	Points of Interest - Commercial Services Name: Ferndale's Location: 94 Victoria Dock Road, London, E16 1DA Category: Repair and Servicing Class Code: Vehicle Repair, Testing and Servicing Positional Accuracy: Positioned to address or location	A8SE (E)	896	12	539644 181008
468	Points of Interest - Commercial Services Name: Midcar Ltd Location: 34 Bow Common Lane, London, E3 4AX Category: Repair and Servicing Class Code: Vehicle Repair, Testing and Servicing Positional Accuracy: Positioned to address or location	A9SW (W)	904	12	537327 181722
468	Points of Interest - Commercial Services Name: Midcar Location: 34 Bow Common Lane, London, E3 4AX Category: Repair and Servicing Class Code: Vehicle Repair, Testing and Servicing Positional Accuracy: Positioned to address or location	A9SW (W)	904	12	537327 181722
468	Points of Interest - Commercial Services Name: Granada Centre Location: 48-50 Bow Common Lane, London, E3 4AX Category: Repair and Servicing Class Code: Vehicle Repair, Testing and Servicing Positional Accuracy: Positioned to address or location	A9SW (W)	920	12	537316 181767



Industrial Land Use

Map ID	Details	Quadrant Reference (Compass Direction)	Estimated Distance From Site	Contact	NGR
469	Points of Interest - Commercial Services Name: J M Motor Services Location: 38-44 Shirley Street, London, E16 1HU Category: Repair and Servicing Class Code: Vehicle Repair, Testing and Servicing Positional Accuracy: Positioned to address or location	A8NE (E)	923	12	539719 181189
469	Points of Interest - Commercial Services Name: J M Motor Services Location: 38-44 Shirley Street, London, E16 1HU Category: Repair and Servicing Class Code: Vehicle Repair, Testing and Servicing Positional Accuracy: Positioned to address or location	A8NE (E)	923	12	539719 181188
469	Points of Interest - Commercial Services Name: Allway Car Care Location: 33-39 Shirley Street, London, E16 1HU Category: Repair and Servicing Class Code: Vehicle Repair, Testing and Servicing Positional Accuracy: Positioned to address or location	A8NE (E)	952	12	539744 181161
470	Points of Interest - Commercial Services Name: Advanced Pest Control Location: 4 Pekin Street, London, E14 6EZ Category: Contract Services Class Code: Pest and Vermin Control Positional Accuracy: Positioned to address or location	A5SW (W)	953	12	537396 181076
471	Points of Interest - Commercial Services Name: Tesco Hand Car Wash Location: Hancock Road, London, E3 3DA Category: Personal, Consumer and other Services Class Code: Vehicle Cleaning Services Positional Accuracy: Positioned to address or location	A14NE (N)	975	12	538238 182713
471	Points of Interest - Commercial Services Name: Batman Garages Location: 3 Hancock Road, London, E3 3DA Category: Repair and Servicing Class Code: Vehicle Repair, Testing and Servicing Positional Accuracy: Positioned to address or location	A14NW (N)	1000	12	538166 182732
471	Points of Interest - Commercial Services Name: Batman Garages Location: 3 Hancock Road, London, E3 3DA Category: Repair and Servicing Class Code: Vehicle Repair, Testing and Servicing Positional Accuracy: Positioned to address or location	A14NW (N)	1000	12	538166 182732
472	Points of Interest - Commercial Services Name: Phoenix Restorations Location: 2-4 Ford Street, London, E16 1HZ Category: Repair and Servicing Class Code: Vehicle Repair, Testing and Servicing Positional Accuracy: Positioned to address or location	A8NE (E)	979	12	539783 181251
473	Points of Interest - Commercial Services Name: Akwaaba Express Ltd Location: 1-3 Caxton Street North, London, E16 1JL Category: Transport, Storage and Delivery Class Code: Distribution and Haulage Positional Accuracy: Positioned to address or location	A8SE (E)	991	12	539738 180990
474	Points of Interest - Education and Health Name: St Andrew's Hospital Location: Devas Street, Bow, London, E3 3NT Category: Health Practitioners and Establishments Class Code: Hospitals Positional Accuracy: Positioned to address or location	A14SW (NW)	765	12	537931 182432
475	Points of Interest - Manufacturing and Production Name: Factory Location: Not Supplied Category: Industrial Features Class Code: Unspecified Works Or Factories Positional Accuracy: Positioned to an adjacent address or location	A10SE (NW)	10	12	538345 181609
476	Points of Interest - Manufacturing and Production Name: Works Location: E14 Category: Industrial Features Class Code: Unspecified Works Or Factories Positional Accuracy: Positioned to an adjacent address or location	A11SW (NE)	42	12	538595 181504



Industrial Land Use

Map ID	Details	Quadrant Reference (Compass Direction)	Estimated Distance From Site	Contact	NGR
476	Points of Interest - Manufacturing and Production Name: Tank Location: E14 Category: Industrial Features Class Code: Tanks (Generic) Positional Accuracy: Positioned to an adjacent address or location	A11SW (NE)	77	12	538556 181558
476	Points of Interest - Manufacturing and Production Name: Tank Location: E14 Category: Industrial Features Class Code: Tanks (Generic) Positional Accuracy: Positioned to an adjacent address or location	A11SW (NE)	89	12	538563 181568
477	Points of Interest - Manufacturing and Production Name: Gas Works Location: Not Supplied Category: Industrial Features Class Code: Unspecified Works Or Factories Positional Accuracy: Positioned to an adjacent address or location	A11SW (E)	65	12	538702 181474
478	Points of Interest - Manufacturing and Production Name: Redbox L B C Location: 44 Gillender Street, London, E14 6RP Category: Industrial Features Class Code: Business Parks and Industrial Estates Positional Accuracy: Positioned to address or location	A10NE (NW)	176	12	538209 181907
478	Points of Interest - Manufacturing and Production Name: Works Location: E3 Category: Industrial Features Class Code: Unspecified Works Or Factories Positional Accuracy: Positioned to an adjacent address or location	A10NE (NW)	250	12	538211 181983
478	Points of Interest - Manufacturing and Production Name: Works Location: Not Supplied Category: Industrial Features Class Code: Unspecified Works Or Factories Positional Accuracy: Positioned to an adjacent address or location	A10NE (NW)	255	12	538198 181985
478	Points of Interest - Manufacturing and Production Name: Works Location: E3 Category: Industrial Features Class Code: Unspecified Works Or Factories Positional Accuracy: Positioned to an adjacent address or location	A10NE (NW)	284	12	538189 182013
479	Points of Interest - Manufacturing and Production Name: Tank Location: E14 Category: Industrial Features Class Code: Tanks (Generic) Positional Accuracy: Positioned to an adjacent address or location	A11SE (E)	289	12	539050 181482
480	Points of Interest - Manufacturing and Production Name: Works Location: 38 Susannah Street, London, E14 6LS Category: Industrial Features Class Code: Unspecified Works Or Factories Positional Accuracy: Positioned to address or location	A6SW (SW)	313	12	538064 181070
481	Points of Interest - Manufacturing and Production Name: Tank Location: E3 Category: Industrial Features Class Code: Tanks (Generic) Positional Accuracy: Positioned to an adjacent address or location	A10NE (N)	321	12	538431 182060
482	Points of Interest - Manufacturing and Production Name: Works Location: E16 Category: Industrial Features Class Code: Unspecified Works Or Factories Positional Accuracy: Positioned to an adjacent address or location	A11NW (N)	347	12	538626 181974
482	Points of Interest - Manufacturing and Production Name: Industrial Estate Location: E16 Category: Industrial Features Class Code: Business Parks and Industrial Estates Positional Accuracy: Positioned to an adjacent address or location	A11NW (N)	354	12	538662 181938



Industrial Land Use

Map ID	Details	Quadrant Reference (Compass Direction)	Estimated Distance From Site	Contact	NGR
482	Points of Interest - Manufacturing and Production Name: Industrial Estate Location: E16 Category: Industrial Features Class Code: Business Parks and Industrial Estates Positional Accuracy: Positioned to an adjacent address or location	A11NW (NE)	369	12	538679 181939
483	Points of Interest - Manufacturing and Production Name: Works Location: Not Supplied Category: Industrial Features Class Code: Unspecified Works Or Factories Positional Accuracy: Positioned to an adjacent address or location	A6NW (W)	406	12	537885 181387
483	Points of Interest - Manufacturing and Production Name: Works Location: E14 Category: Industrial Features Class Code: Unspecified Works Or Factories Positional Accuracy: Positioned to an adjacent address or location	A6NW (W)	406	12	537885 181387
484	Points of Interest - Manufacturing and Production Name: Barratt Industrial Park Location: E3 Category: Industrial Features Class Code: Business Parks and Industrial Estates Positional Accuracy: Positioned to an adjacent address or location	A10NE (NW)	406	12	538183 182136
485	Points of Interest - Manufacturing and Production Name: Works Location: Not Supplied Category: Industrial Features Class Code: Unspecified Works Or Factories Positional Accuracy: Positioned to an adjacent address or location	A10SW (W)	407	12	537856 181488
485	Points of Interest - Manufacturing and Production Name: Works Location: Not Supplied Category: Industrial Features Class Code: Unspecified Works Or Factories Positional Accuracy: Positioned to an adjacent address or location	A10SW (W)	416	12	537852 181470
486	Points of Interest - Manufacturing and Production Name: Works Location: Not Supplied Category: Industrial Features Class Code: Unspecified Works Or Factories Positional Accuracy: Positioned to an adjacent address or location	A10NW (NW)	416	12	538022 182085
486	Points of Interest - Manufacturing and Production Name: Works Location: E3 Category: Industrial Features Class Code: Unspecified Works Or Factories Positional Accuracy: Positioned to an adjacent address or location	A10NW (NW)	419	12	538016 182084
486	Points of Interest - Manufacturing and Production Name: Works Location: Not Supplied Category: Industrial Features Class Code: Unspecified Works Or Factories Positional Accuracy: Positioned to an adjacent address or location	A14SW (NW)	447	12	538070 182145
486	Points of Interest - Manufacturing and Production Name: Works Location: E3 Category: Industrial Features Class Code: Unspecified Works Or Factories Positional Accuracy: Positioned to an adjacent address or location	A14SW (NW)	447	12	538064 182143
486	Points of Interest - Manufacturing and Production Name: Works Location: Not Supplied Category: Industrial Features Class Code: Unspecified Works Or Factories Positional Accuracy: Positioned to an adjacent address or location	A14SW (NW)	473	12	538048 182164
486	Points of Interest - Manufacturing and Production Name: Works Location: Not Supplied Category: Industrial Features Class Code: Unspecified Works Or Factories Positional Accuracy: Positioned to an adjacent address or location	A14SW (NW)	475	12	538020 182152



Industrial Land Use

Map ID	Details	Quadrant Reference (Compass Direction)	Estimated Distance From Site	Contact	NGR
486	Points of Interest - Manufacturing and Production Name: Works Location: E3 Category: Industrial Features Class Code: Unspecified Works Or Factories Positional Accuracy: Positioned to an adjacent address or location	A14SW (NW)	475	12	538042 182163
486	Points of Interest - Manufacturing and Production Name: Works Location: E3 Category: Industrial Features Class Code: Unspecified Works Or Factories Positional Accuracy: Positioned to an adjacent address or location	A14SW (NW)	477	12	538015 182151
487	Points of Interest - Manufacturing and Production Name: Works Location: E14 Category: Industrial Features Class Code: Unspecified Works Or Factories Positional Accuracy: Positioned to an adjacent address or location	A2NE (S)	419	12	538476 180778
487	Points of Interest - Manufacturing and Production Name: Works Location: Not Supplied Category: Industrial Features Class Code: Unspecified Works Or Factories Positional Accuracy: Positioned to an adjacent address or location	A2NE (S)	420	12	538479 180778
488	Points of Interest - Manufacturing and Production Name: Tank Location: E16 Category: Industrial Features Class Code: Tanks (Generic) Positional Accuracy: Positioned to address or location	A11NW (N)	425	12	538652 182059
488	Points of Interest - Manufacturing and Production Name: Tanks Location: E16 Category: Industrial Features Class Code: Tanks (Generic) Positional Accuracy: Positioned to an adjacent address or location	A11NW (N)	425	12	538652 182059
489	Points of Interest - Manufacturing and Production Name: Factory Location: Not Supplied Category: Industrial Features Class Code: Unspecified Works Or Factories Positional Accuracy: Positioned to an adjacent address or location	A9SE (W)	451	12	537779 181640
490	Points of Interest - Manufacturing and Production Name: Works Location: Not Supplied Category: Industrial Features Class Code: Unspecified Works Or Factories Positional Accuracy: Positioned to an adjacent address or location	A9SE (W)	455	12	537789 181549
491	Points of Interest - Manufacturing and Production Name: London Small Business Centre Location: 12-14 Vesey Path, London, E14 6BT Category: Industrial Features Class Code: Business Parks and Industrial Estates Positional Accuracy: Positioned to address or location	A6SW (SW)	462	12	537905 181081
492	Points of Interest - Manufacturing and Production Name: Works Location: Not Supplied Category: Industrial Features Class Code: Unspecified Works Or Factories Positional Accuracy: Positioned to an adjacent address or location	A14SW (NW)	475	12	538102 182187
492	Points of Interest - Manufacturing and Production Name: Works Location: E3 Category: Industrial Features Class Code: Unspecified Works Or Factories Positional Accuracy: Positioned to an adjacent address or location	A14SW (NW)	475	12	538097 182186
492	Points of Interest - Manufacturing and Production Name: Works Location: Not Supplied Category: Industrial Features Class Code: Unspecified Works Or Factories Positional Accuracy: Positioned to an adjacent address or location	A14SW (NW)	523	12	538042 182216



Industrial Land Use

Map ID	Details	Quadrant Reference (Compass Direction)	Estimated Distance From Site	Contact	NGR
492	Points of Interest - Manufacturing and Production Name: Works Location: E3 Category: Industrial Features Class Code: Unspecified Works Or Factories Positional Accuracy: Positioned to an adjacent address or location	A14SW (NW)	525	12	538036 182215
493	Points of Interest - Manufacturing and Production Name: Works Location: Not Supplied Category: Industrial Features Class Code: Unspecified Works Or Factories Positional Accuracy: Positioned to an adjacent address or location	A8NW (E)	488	12	539269 181171
493	Points of Interest - Manufacturing and Production Name: Tanks Location: Not Supplied Category: Industrial Features Class Code: Tanks (Generic) Positional Accuracy: Positioned to an adjacent address or location	A8SW (SE)	497	12	539256 181114
493	Points of Interest - Manufacturing and Production Name: Works Location: Not Supplied Category: Industrial Features Class Code: Unspecified Works Or Factories Positional Accuracy: Positioned to an adjacent address or location	A8SW (SE)	509	12	539258 181085
493	Points of Interest - Manufacturing and Production Name: Works Location: Not Supplied Category: Industrial Features Class Code: Unspecified Works Or Factories Positional Accuracy: Positioned to an adjacent address or location	A8NW (E)	568	12	539340 181132
494	Points of Interest - Manufacturing and Production Name: Works Location: Not Supplied Category: Industrial Features Class Code: Unspecified Works Or Factories Positional Accuracy: Positioned to an adjacent address or location	A10NW (NW)	491	12	537896 182078
494	Points of Interest - Manufacturing and Production Name: Works Location: E3 Category: Industrial Features Class Code: Unspecified Works Or Factories Positional Accuracy: Positioned to address or location	A10NW (NW)	501	12	537892 182088
494	Points of Interest - Manufacturing and Production Name: Factory Location: E3 Category: Industrial Features Class Code: Unspecified Works Or Factories Positional Accuracy: Positioned to an adjacent address or location	A10NW (NW)	540	12	537873 182124
495	Points of Interest - Manufacturing and Production Name: Works Location: E16 Category: Industrial Features Class Code: Unspecified Works Or Factories Positional Accuracy: Positioned to an adjacent address or location	A12SW (E)	492	12	539206 181614
495	Points of Interest - Manufacturing and Production Name: Works Location: Not Supplied Category: Industrial Features Class Code: Unspecified Works Or Factories Positional Accuracy: Positioned to an adjacent address or location	A12SW (E)	495	12	539210 181614
495	Points of Interest - Manufacturing and Production Name: Works Location: E16 Category: Industrial Features Class Code: Unspecified Works Or Factories Positional Accuracy: Positioned to an adjacent address or location	A11SE (E)	500	12	539160 181681
495	Points of Interest - Manufacturing and Production Name: Works Location: Not Supplied Category: Industrial Features Class Code: Unspecified Works Or Factories Positional Accuracy: Positioned to an adjacent address or location	A11SE (E)	503	12	539164 181681



Industrial Land Use

Map ID	Details	Quadrant Reference (Compass Direction)	Estimated Distance From Site	Contact	NGR
495	Points of Interest - Manufacturing and Production Name: Works Location: E16 Category: Industrial Features Class Code: Unspecified Works Or Factories Positional Accuracy: Positioned to an adjacent address or location	A12SW (E)	510	12	539247 181584
495	Points of Interest - Manufacturing and Production Name: Works Location: Not Supplied Category: Industrial Features Class Code: Unspecified Works Or Factories Positional Accuracy: Positioned to an adjacent address or location	A12SW (E)	514	12	539251 181585
496	Points of Interest - Manufacturing and Production Name: Bywaters' Materials Recovery Facility Solar Array - Solar Photovoltaics (DECC) Location: Unit J, Prologis Park, Twelvetrees Crescent, Bromley, London, E3 3JG Category: Industrial Features Class Code: Energy Production Positional Accuracy: Positioned to address or location	A14SE (N)	513	12	538404 182257
497	Points of Interest - Manufacturing and Production Name: Tanks Location: Not Supplied Category: Industrial Features Class Code: Tanks (Generic) Positional Accuracy: Positioned to an adjacent address or location	A8SW (SE)	516	12	539222 181003
497	Points of Interest - Manufacturing and Production Name: Tank Location: Not Supplied Category: Industrial Features Class Code: Tanks (Generic) Positional Accuracy: Positioned to an adjacent address or location	A8SW (SE)	538	12	539245 180998
498	Points of Interest - Manufacturing and Production Name: Tank Location: E3 Category: Industrial Features Class Code: Tanks (Generic) Positional Accuracy: Positioned to an adjacent address or location	A9NE (NW)	518	12	537758 181902
498	Points of Interest - Manufacturing and Production Name: Caspian Works Location: Not Supplied Category: Industrial Features Class Code: Unspecified Works Or Factories Positional Accuracy: Positioned to an adjacent address or location	A9NE (NW)	549	12	537735 181930
499	Points of Interest - Manufacturing and Production Name: Poplar Business Park Location: Unit B1-B2 Poplar Business Park, Prestons Road, London, E14 9RL Category: Industrial Features Class Code: Business Parks and Industrial Estates Positional Accuracy: Positioned to address or location	A2NW (S)	545	12	538170 180668
499	Points of Interest - Manufacturing and Production Name: Poplar Business Park Location: E14 Category: Industrial Features Class Code: Business Parks and Industrial Estates Positional Accuracy: Positioned to an adjacent address or location	A2NW (S)	585	12	538159 180629
499	Points of Interest - Manufacturing and Production Name: Poplar Business Park Location: E14 Category: Industrial Features Class Code: Business Parks and Industrial Estates Positional Accuracy: Positioned to an adjacent address or location	A2NW (S)	589	12	538153 180627
500	Points of Interest - Manufacturing and Production Name: Data Point Business Centre Location: E16 Category: Industrial Features Class Code: Business Parks and Industrial Estates Positional Accuracy: Positioned to an adjacent address or location	A11NW (NE)	552	12	538787 182101
500	Points of Interest - Manufacturing and Production Name: Data Point Business Centre Location: E16 Category: Industrial Features Class Code: Business Parks and Industrial Estates Positional Accuracy: Positioned to an adjacent address or location	A11NW (NE)	562	12	538801 182100



Industrial Land Use

Map ID	Details	Quadrant Reference (Compass Direction)	Estimated Distance From Site	Contact	NGR
500	Points of Interest - Manufacturing and Production Name: Business Centre Location: E16 Category: Industrial Features Class Code: Business Parks and Industrial Estates Positional Accuracy: Positioned to an adjacent address or location	A15SW (NE)	626	12	538813 182183
500	Points of Interest - Manufacturing and Production Name: Gemini Business Centre Location: E16 Category: Industrial Features Class Code: Business Parks and Industrial Estates Positional Accuracy: Positioned to an adjacent address or location	A11NE (NE)	631	12	538874 182118
501	Points of Interest - Manufacturing and Production Name: Works Location: E16 Category: Industrial Features Class Code: Unspecified Works Or Factories Positional Accuracy: Positioned to an adjacent address or location	A11SE (NE)	553	12	539137 181770
501	Points of Interest - Manufacturing and Production Name: Works Location: Not Supplied Category: Industrial Features Class Code: Unspecified Works Or Factories Positional Accuracy: Positioned to an adjacent address or location	A11SE (NE)	557	12	539147 181768
501	Points of Interest - Manufacturing and Production Name: Works Location: E16 Category: Industrial Features Class Code: Unspecified Works Or Factories Positional Accuracy: Positioned to an adjacent address or location	A11SE (NE)	570	12	539164 181771
501	Points of Interest - Manufacturing and Production Name: Works Location: Not Supplied Category: Industrial Features Class Code: Unspecified Works Or Factories Positional Accuracy: Positioned to an adjacent address or location	A11SE (NE)	574	12	539169 181772
502	Points of Interest - Manufacturing and Production Name: Works Location: Not Supplied Category: Industrial Features Class Code: Unspecified Works Or Factories Positional Accuracy: Positioned to an adjacent address or location	A14SW (NW)	569	12	537943 182216
502	Points of Interest - Manufacturing and Production Name: Works Location: E3 Category: Industrial Features Class Code: Unspecified Works Or Factories Positional Accuracy: Positioned to an adjacent address or location	A14SW (NW)	569	12	537943 182216
503	Points of Interest - Manufacturing and Production Name: Tank Location: E16 Category: Industrial Features Class Code: Tanks (Generic) Positional Accuracy: Positioned to an adjacent address or location	A8NW (E)	580	12	539378 181426
504	Points of Interest - Manufacturing and Production Name: Electricity Generating Station Location: E16 Category: Industrial Features Class Code: Energy Production Positional Accuracy: Positioned to an adjacent address or location	A11NE (NE)	589	12	539018 181896
504	Points of Interest - Manufacturing and Production Name: Electricity Generating Station Location: E16 Category: Industrial Features Class Code: Energy Production Positional Accuracy: Positioned to address or location	A11NE (NE)	598	12	539028 181899
505	Points of Interest - Manufacturing and Production Name: Business Park Location: E3 Category: Industrial Features Class Code: Business Parks and Industrial Estates Positional Accuracy: Positioned to an adjacent address or location	A15SW (N)	598	12	538542 182317



Industrial Land Use

Map ID	Details	Quadrant Reference (Compass Direction)	Estimated Distance From Site	Contact	NGR
506	Points of Interest - Manufacturing and Production Name: Works Location: Not Supplied Category: Industrial Features Class Code: Unspecified Works Or Factories Positional Accuracy: Positioned to an adjacent address or location	A9SE (W)	599	12	537634 181730
506	Points of Interest - Manufacturing and Production Name: Works Location: E14 Category: Industrial Features Class Code: Unspecified Works Or Factories Positional Accuracy: Positioned to an adjacent address or location	A9SE (W)	603	12	537631 181733
507	Points of Interest - Manufacturing and Production Name: Tank Location: E3 Category: Industrial Features Class Code: Tanks (Generic) Positional Accuracy: Positioned to an adjacent address or location	A15SW (N)	617	12	538658 182289
508	Points of Interest - Manufacturing and Production Name: Business Centre Location: E16 Category: Industrial Features Class Code: Business Parks and Industrial Estates Positional Accuracy: Positioned to an adjacent address or location	A15SW (NE)	638	12	538828 182184
509	Points of Interest - Manufacturing and Production Name: Works Location: Not Supplied Category: Industrial Features Class Code: Unspecified Works Or Factories Positional Accuracy: Positioned to an adjacent address or location	A9NE (NW)	644	12	537664 182006
509	Points of Interest - Manufacturing and Production Name: Works Location: E3 Category: Industrial Features Class Code: Unspecified Works Or Factories Positional Accuracy: Positioned to an adjacent address or location	A9NE (NW)	644	12	537664 182007
509	Points of Interest - Manufacturing and Production Name: Factory Location: Not Supplied Category: Industrial Features Class Code: Unspecified Works Or Factories Positional Accuracy: Positioned to an adjacent address or location	A9NE (NW)	706	12	537632 182079
509	Points of Interest - Manufacturing and Production Name: Works Location: E3 Category: Industrial Features Class Code: Unspecified Works Or Factories Positional Accuracy: Positioned to an adjacent address or location	A9NE (NW)	706	12	537632 182079
510	Points of Interest - Manufacturing and Production Name: Gemini Business Centre Location: E16 Category: Industrial Features Class Code: Business Parks and Industrial Estates Positional Accuracy: Positioned to an adjacent address or location	A11NE (NE)	645	12	538896 182112
511	Points of Interest - Manufacturing and Production Name: Electricity Generating Station Location: E16 Category: Industrial Features Class Code: Energy Production Positional Accuracy: Positioned to an adjacent address or location	A11NE (NE)	676	12	539019 182002
512	Points of Interest - Manufacturing and Production Name: The Forward Business Centre Location: E16 Category: Industrial Features Class Code: Business Parks and Industrial Estates Positional Accuracy: Positioned to an adjacent address or location	A15SW (N)	687	12	538806 182272
512	Points of Interest - Manufacturing and Production Name: The Forward Business Centre Location: E16 Category: Industrial Features Class Code: Business Parks and Industrial Estates Positional Accuracy: Positioned to an adjacent address or location	A15SW (N)	698	12	538818 182277



Industrial Land Use

Map ID	Details	Quadrant Reference (Compass Direction)	Estimated Distance From Site	Contact	NGR
512	Points of Interest - Manufacturing and Production Name: Ashmead Business Centre Location: E16 Category: Industrial Features Class Code: Business Parks and Industrial Estates Positional Accuracy: Positioned to an adjacent address or location	A15SE (NE)	769	12	538885 182312
513	Points of Interest - Manufacturing and Production Name: Works Location: E16 Category: Industrial Features Class Code: Unspecified Works Or Factories Positional Accuracy: Positioned to an adjacent address or location	A11NE (NE)	690	12	539101 181958
513	Points of Interest - Manufacturing and Production Name: Works Location: Not Supplied Category: Industrial Features Class Code: Unspecified Works Or Factories Positional Accuracy: Positioned to an adjacent address or location	A11NE (NE)	694	12	539106 181959
513	Points of Interest - Manufacturing and Production Name: Works Location: E16 Category: Industrial Features Class Code: Unspecified Works Or Factories Positional Accuracy: Positioned to an adjacent address or location	A11NE (NE)	702	12	539121 181956
513	Points of Interest - Manufacturing and Production Name: Works Location: Not Supplied Category: Industrial Features Class Code: Unspecified Works Or Factories Positional Accuracy: Positioned to an adjacent address or location	A11NE (NE)	705	12	539126 181956
513	Points of Interest - Manufacturing and Production Name: Works Location: Not Supplied Category: Industrial Features Class Code: Unspecified Works Or Factories Positional Accuracy: Positioned to an adjacent address or location	A11NE (NE)	748	12	539124 182014
513	Points of Interest - Manufacturing and Production Name: Works Location: E16 Category: Industrial Features Class Code: Unspecified Works Or Factories Positional Accuracy: Positioned to an adjacent address or location	A11NE (NE)	748	12	539124 182015
514	Points of Interest - Manufacturing and Production Name: Tank Location: E3 Category: Industrial Features Class Code: Tanks (Generic) Positional Accuracy: Positioned to an adjacent address or location	A14SE (N)	712	12	538404 182457
514	Points of Interest - Manufacturing and Production Name: Tank Location: E3 Category: Industrial Features Class Code: Tanks (Generic) Positional Accuracy: Positioned to an adjacent address or location	A14NE (N)	741	12	538374 182487
515	Points of Interest - Manufacturing and Production Name: Works Location: Not Supplied Category: Industrial Features Class Code: Unspecified Works Or Factories Positional Accuracy: Positioned to an adjacent address or location	A14SE (N)	723	12	538210 182458
515	Points of Interest - Manufacturing and Production Name: Works Location: Not Supplied Category: Industrial Features Class Code: Unspecified Works Or Factories Positional Accuracy: Positioned to an adjacent address or location	A14NE (N)	769	12	538211 182504
516	Points of Interest - Manufacturing and Production Name: Tanks Location: E3 Category: Industrial Features Class Code: Tanks (Generic) Positional Accuracy: Positioned to an adjacent address or location	A14SW (NW)	723	12	537923 182381



Industrial Land Use

Map ID	Details	Quadrant Reference (Compass Direction)	Estimated Distance From Site	Contact	NGR
517	Points of Interest - Manufacturing and Production Name: Tank Location: E14 Category: Industrial Features Class Code: Tanks (Generic) Positional Accuracy: Positioned to an adjacent address or location	A4NW (SE)	723	12	539304 180777
518	Points of Interest - Manufacturing and Production Name: Gas Works Location: Not Supplied Category: Industrial Features Class Code: Unspecified Works Or Factories Positional Accuracy: Positioned to an adjacent address or location	A15SW (N)	753	12	538598 182462
519	Points of Interest - Manufacturing and Production Name: Tanks Location: E14 Category: Industrial Features Class Code: Tanks (Generic) Positional Accuracy: Positioned to an adjacent address or location	A2NW (SW)	765	12	537938 180540
519	Points of Interest - Manufacturing and Production Name: Tank Location: E14 Category: Industrial Features Class Code: Tanks (Generic) Positional Accuracy: Positioned to address or location	A2NW (SW)	766	12	537932 180542
519	Points of Interest - Manufacturing and Production Name: Tank Location: E14 Category: Industrial Features Class Code: Tanks (Generic) Positional Accuracy: Positioned to address or location	A2NW (SW)	770	12	537931 180538
520	Points of Interest - Manufacturing and Production Name: Tank Location: E3 Category: Industrial Features Class Code: Tanks (Generic) Positional Accuracy: Positioned to an adjacent address or location	A13SE (NW)	775	12	537696 182279
521	Points of Interest - Manufacturing and Production Name: Tank Location: E3 Category: Industrial Features Class Code: Tanks (Generic) Positional Accuracy: Positioned to an adjacent address or location	A14NW (N)	782	12	538096 182502
521	Points of Interest - Manufacturing and Production Name: Tank Location: E3 Category: Industrial Features Class Code: Tanks (Generic) Positional Accuracy: Positioned to an adjacent address or location	A14NW (N)	792	12	538096 182513
522	Points of Interest - Manufacturing and Production Name: Works Location: E16 Category: Industrial Features Class Code: Unspecified Works Or Factories Positional Accuracy: Positioned to an adjacent address or location	A15SE (NE)	783	12	539038 182146
522	Points of Interest - Manufacturing and Production Name: Works Location: Not Supplied Category: Industrial Features Class Code: Unspecified Works Or Factories Positional Accuracy: Positioned to an adjacent address or location	A15SE (NE)	792	12	539041 182157
523	Points of Interest - Manufacturing and Production Name: Ashmead Business Centre Location: E16 Category: Industrial Features Class Code: Business Parks and Industrial Estates Positional Accuracy: Positioned to an adjacent address or location	A15SE (NE)	789	12	538889 182335
523	Points of Interest - Manufacturing and Production Name: Works Location: E16 Category: Industrial Features Class Code: Unspecified Works Or Factories Positional Accuracy: Positioned to an adjacent address or location	A15SW (N)	850	12	538849 182445



Industrial Land Use

Map ID	Details	Quadrant Reference (Compass Direction)	Estimated Distance From Site	Contact	NGR
523	Points of Interest - Manufacturing and Production Name: Works Location: Not Supplied Category: Industrial Features Class Code: Unspecified Works Or Factories Positional Accuracy: Positioned to an adjacent address or location	A15SW (N)	854	12	538854 182446
523	Points of Interest - Manufacturing and Production Name: Crescent Court Business Centre Location: E16 Category: Industrial Features Class Code: Business Parks and Industrial Estates Positional Accuracy: Positioned to an adjacent address or location	A15SE (NE)	855	12	538904 182409
523	Points of Interest - Manufacturing and Production Name: Crescent Court Business Centre Location: E16 Category: Industrial Features Class Code: Business Parks and Industrial Estates Positional Accuracy: Positioned to an adjacent address or location	A15SE (NE)	864	12	538912 182414
523	Points of Interest - Manufacturing and Production Name: West Ham Bus Garage Location: Royal Mail Parcel Force, Stephenson Street, Canning Town, E16 4SA Category: Industrial Features Class Code: Energy Production Positional Accuracy: Positioned to an adjacent address or location	A15SE (NE)	872	12	538973 182370
523	Points of Interest - Manufacturing and Production Name: West Ham Bus Garage Turbine Location: E16 Category: Industrial Features Class Code: Energy Production Positional Accuracy: Positioned to address or location	A15SE (NE)	872	12	538973 182370
524	Points of Interest - Manufacturing and Production Name: Tank Location: E14 Category: Industrial Features Class Code: Tanks (Generic) Positional Accuracy: Positioned to address or location	A4NW (SE)	791	12	539382 180761
524	Points of Interest - Manufacturing and Production Name: Tank Location: E14 Category: Industrial Features Class Code: Tanks (Generic) Positional Accuracy: Positioned to an adjacent address or location	A4NW (SE)	796	12	539383 180754
524	Points of Interest - Manufacturing and Production Name: Tanks Location: E14 Category: Industrial Features Class Code: Tanks (Generic) Positional Accuracy: Positioned to an adjacent address or location	A4NW (SE)	804	12	539396 180757
525	Points of Interest - Manufacturing and Production Name: Works Location: Not Supplied Category: Industrial Features Class Code: Unspecified Works Or Factories Positional Accuracy: Positioned to an adjacent address or location	A9SW (W)	794	12	537440 181581
526	Points of Interest - Manufacturing and Production Name: Works Location: E14 Category: Industrial Features Class Code: Unspecified Works Or Factories Positional Accuracy: Positioned to address or location	A9SW (W)	794	12	537438 181598
526	Points of Interest - Manufacturing and Production Name: Works Location: Not Supplied Category: Industrial Features Class Code: Unspecified Works Or Factories Positional Accuracy: Positioned to an adjacent address or location	A9SW (W)	857	12	537373 181687
526	Points of Interest - Manufacturing and Production Name: Works Location: E3 Category: Industrial Features Class Code: Unspecified Works Or Factories Positional Accuracy: Positioned to an adjacent address or location	A9SW (W)	861	12	537369 181687



Industrial Land Use

Map ID	Details	Quadrant Reference (Compass Direction)	Estimated Distance From Site	Contact	NGR
526	Points of Interest - Manufacturing and Production Name: Phoenix Business Centre Location: E3 Category: Industrial Features Class Code: Business Parks and Industrial Estates Positional Accuracy: Positioned to an adjacent address or location	A9SW (W)	865	12	537365 181634
526	Points of Interest - Manufacturing and Production Name: Works Location: Not Supplied Category: Industrial Features Class Code: Unspecified Works Or Factories Positional Accuracy: Positioned to an adjacent address or location	A9SW (W)	882	12	537349 181707
526	Points of Interest - Manufacturing and Production Name: Works Location: E3 Category: Industrial Features Class Code: Unspecified Works Or Factories Positional Accuracy: Positioned to an adjacent address or location	A9SW (W)	885	12	537346 181711
527	Points of Interest - Manufacturing and Production Name: Gas Works Location: Not Supplied Category: Industrial Features Class Code: Unspecified Works Or Factories Positional Accuracy: Positioned to an adjacent address or location	A14NE (N)	819	12	538427 182563
528	Points of Interest - Manufacturing and Production Name: Air Shaft Location: E14 Category: Extractive Industries Class Code: Unspecified Quarries Or Mines Positional Accuracy: Positioned to an adjacent address or location	A2SE (S)	887	12	538487 180302
529	Points of Interest - Manufacturing and Production Name: Works Location: Not Supplied Category: Industrial Features Class Code: Unspecified Works Or Factories Positional Accuracy: Positioned to an adjacent address or location	A9SW (W)	916	12	537315 181717
529	Points of Interest - Manufacturing and Production Name: Works Location: E3 Category: Industrial Features Class Code: Unspecified Works Or Factories Positional Accuracy: Positioned to an adjacent address or location	A9SW (W)	920	12	537311 181716
530	Points of Interest - Manufacturing and Production Name: Factory Location: Not Supplied Category: Industrial Features Class Code: Unspecified Works Or Factories Positional Accuracy: Positioned to an adjacent address or location	A8NE (E)	921	12	539717 181190
530	Points of Interest - Manufacturing and Production Name: Works Location: Not Supplied Category: Industrial Features Class Code: Unspecified Works Or Factories Positional Accuracy: Positioned to an adjacent address or location	A8NE (E)	923	12	539715 181166
530	Points of Interest - Manufacturing and Production Name: Works Location: E16 Category: Industrial Features Class Code: Unspecified Works Or Factories Positional Accuracy: Positioned to an adjacent address or location	A8NE (E)	923	12	539715 181166
530	Points of Interest - Manufacturing and Production Name: Factory Location: E16 Category: Industrial Features Class Code: Unspecified Works Or Factories Positional Accuracy: Positioned to address or location	A8NE (E)	926	12	539722 181190
530	Points of Interest - Manufacturing and Production Name: Works Location: Not Supplied Category: Industrial Features Class Code: Unspecified Works Or Factories Positional Accuracy: Positioned to an adjacent address or location	A8NE (E)	961	12	539757 181184



Industrial Land Use

Map ID	Details	Quadrant Reference (Compass Direction)	Estimated Distance From Site	Contact	NGR
531	Points of Interest - Manufacturing and Production Name: Tank Location: E3 Category: Industrial Features Class Code: Tanks (Generic) Positional Accuracy: Positioned to an adjacent address or location	A14NE (N)	998	12	538482 182737
532	Points of Interest - Public Infrastructure Name: Leaside Wood Recycling Project Location: Islay Wharf, Lochnagar Street, London, E14 0LA Category: Infrastructure and Facilities Class Code: Recycling Centres Positional Accuracy: Positioned to address or location	A10SE (N)	31	12	538395 181747
533	Points of Interest - Public Infrastructure Name: Veolia Environmental Services Location: Tunnel Approach Transfer Station 40, Gillender Street, London, E14 6RH Category: Infrastructure and Facilities Class Code: Waste Storage, Processing and Disposal Positional Accuracy: Positioned to address or location	A10NW (NW)	218	12	538180 181943
533	Points of Interest - Public Infrastructure Name: Cleanaway Ltd Location: Tunnel Approach Transfer Station 40, Gillender Street, London, E14 6RH Category: Infrastructure and Facilities Class Code: Waste Storage, Processing and Disposal Positional Accuracy: Positioned to address or location	A10NW (NW)	218	12	538180 181943
534	Points of Interest - Public Infrastructure Name: Rock UK Ltd Location: Leamouth Road, London, E14 0JG Category: Road And Rail Class Code: Petrol and Fuel Stations Positional Accuracy: Positioned to address or location	A7SE (SE)	256	12	538957 181092
534	Points of Interest - Public Infrastructure Name: Orchard Wharf Otr Service Station Location: Leamouth Road, Lower Lea Crossing, Leamouth, London, Greater London, E6 5SJ Category: Road And Rail Class Code: Petrol and Fuel Stations Positional Accuracy: Positioned to address or location	A7SE (SE)	257	12	538957 181090
534	Points of Interest - Public Infrastructure Name: Esso Location: Leamouth Road, London, E14 0JG Category: Road And Rail Class Code: Petrol and Fuel Stations Positional Accuracy: Positioned to address or location	A7SE (SE)	258	12	538960 181091
534	Points of Interest - Public Infrastructure Name: Esso Location: Leamouth Road, London, E14 0JG Category: Road And Rail Class Code: Petrol and Fuel Stations Positional Accuracy: Positioned to address or location	A7SE (SE)	258	12	538960 181091
535	Points of Interest - Public Infrastructure Name: Waste Transfer Station Location: E14 Category: Infrastructure and Facilities Class Code: Waste Storage, Processing and Disposal Positional Accuracy: Positioned to an adjacent address or location	A7NE (E)	264	12	539046 181439
536	Points of Interest - Public Infrastructure Name: Texaco Location: 19 Cotton Street, London, E14 0EJ Category: Road And Rail Class Code: Petrol and Fuel Stations Positional Accuracy: Positioned to address or location	A6SE (SW)	289	12	538185 180948
536	Points of Interest - Public Infrastructure Name: Texaco Ltd Location: 19 Cotton Street, London, E14 0EJ Category: Road And Rail Class Code: Petrol and Fuel Stations Positional Accuracy: Positioned to address or location	A6SE (SW)	289	12	538185 180948
536	Points of Interest - Public Infrastructure Name: Cotton Street Service Station Location: 40 Cotton Street, London, E14 0EL Category: Road And Rail Class Code: Petrol and Fuel Stations Positional Accuracy: Positioned to address or location	A6SW (SW)	309	12	538133 180967



Industrial Land Use

Map ID	Details	Quadrant Reference (Compass Direction)	Estimated Distance From Site	Contact	NGR
536	Points of Interest - Public Infrastructure Name: Texaco Location: 40 Cotton Street, London, E14 0EL Category: Road And Rail Class Code: Petrol and Fuel Stations Positional Accuracy: Positioned to address or location	A6SW (SW)	309	12	538133 180967
536	Points of Interest - Public Infrastructure Name: Texaco Location: 40 Cotton Street, London, E14 0EL Category: Road And Rail Class Code: Petrol and Fuel Stations Positional Accuracy: Positioned to address or location	A6SW (SW)	309	12	538133 180967
536	Points of Interest - Public Infrastructure Name: Cotton Street Sstn Location: 40 Cotton Street, London, E14 0EL Category: Road And Rail Class Code: Petrol and Fuel Stations Positional Accuracy: Positioned to address or location	A6SW (SW)	309	12	538133 180967
536	Points of Interest - Public Infrastructure Name: Cotton Street Service Station Location: 40 Cotton Street, London, E14 0EL Category: Road And Rail Class Code: Petrol and Fuel Stations Positional Accuracy: Positioned to address or location	A6SW (SW)	309	12	538133 180967
537	Points of Interest - Public Infrastructure Name: Sluice Location: E16 Category: Water Class Code: Weirs, Sluices and Dams Positional Accuracy: Positioned to an adjacent address or location	A11NW (NE)	320	12	538672 181835
538	Points of Interest - Public Infrastructure Name: Kinbridge Construction Services Ltd Location: 9b South Crescent, London, E16 4TL Category: Infrastructure and Facilities Class Code: Waste Storage, Processing and Disposal Positional Accuracy: Positioned to address or location	A11NW (N)	417	12	538655 182045
539	Points of Interest - Public Infrastructure Name: Orion Cleaning & Support Services Location: 4a Towcester Road, London, E3 3ND Category: Infrastructure and Facilities Class Code: Waste Storage, Processing and Disposal Positional Accuracy: Positioned to address or location	A14SW (NW)	456	12	538080 182159
539	Points of Interest - Public Infrastructure Name: Orion Waste Removal Location: 4a Towcester Road, London, E3 3ND Category: Infrastructure and Facilities Class Code: Waste Storage, Processing and Disposal Positional Accuracy: Positioned to address or location	A14SW (NW)	456	12	538080 182159
540	Points of Interest - Public Infrastructure Name: Bus Terminus Location: E14 Category: Public Transport, Stations and Infrastructure Class Code: Bus and Coach Stations, Depots and Companies Positional Accuracy: Positioned to an adjacent address or location	A2NE (S)	480	12	538396 180701
541	Points of Interest - Public Infrastructure Name: Poplar Police Station Location: Poplar Police Station 2, Market Way, London, E14 6AH Category: Central and Local Government Class Code: Police Stations Positional Accuracy: Positioned to address or location	A5NE (W)	498	12	537830 181230
541	Points of Interest - Public Infrastructure Name: Metropolitan Police Service Location: Poplar Police Station 2, Market Way, London, E14 6AH Category: Central and Local Government Class Code: Police Stations Positional Accuracy: Positioned to address or location	A5NE (W)	498	12	537830 181230
541	Points of Interest - Public Infrastructure Name: Metropolitan Police Service Poplar Location: Poplar Police Station 2, Market Way, London, E14 6AH Category: Central and Local Government Class Code: Police Stations Positional Accuracy: Positioned to address or location	A5NE (W)	498	12	537830 181230



Industrial Land Use

Map ID	Details	Quadrant Reference (Compass Direction)	Estimated Distance From Site	Contact	NGR
542	Points of Interest - Public Infrastructure Name: South Key Travel Location: 20-21 Colmans Wharf 45, Morris Road, London, E14 6PA Category: Public Transport, Stations and Infrastructure Class Code: Bus and Coach Stations, Depots and Companies Positional Accuracy: Positioned to address or location	A9NE (NW)	514	12	537736 181807
543	Points of Interest - Public Infrastructure Name: Poplar Fire Station Location: Poplar Fire Station 168, East India Dock Road, London, E14 0BP Category: Central and Local Government Class Code: Fire Brigade Stations Positional Accuracy: Positioned to address or location	A6SW (SW)	528	12	537867 180983
544	Points of Interest - Public Infrastructure Name: Bywaters (Leyton) Ltd Location: Unit J, Twelvvetrees Crescent, London, E3 3JG Category: Infrastructure and Facilities Class Code: Waste Storage, Processing and Disposal Positional Accuracy: Positioned to address or location	A14SE (N)	528	12	538432 182269
544	Points of Interest - Public Infrastructure Name: Bywaters Location: Unit J, Twelvvetrees Crescent, London, E3 3JG Category: Infrastructure and Facilities Class Code: Recycling Centres Positional Accuracy: Positioned to address or location	A14SE (N)	528	12	538432 182269
545	Points of Interest - Public Infrastructure Name: T & N Hill Waste Services Ltd Location: 1 Ives Road, London, E16 4SH Category: Infrastructure and Facilities Class Code: Waste Storage, Processing and Disposal Positional Accuracy: Positioned to address or location	A11SE (NE)	547	12	539156 181747
545	Points of Interest - Public Infrastructure Name: Always Recycling Location: 29 Stephenson Street, London, E16 4SA Category: Infrastructure and Facilities Class Code: Waste Storage, Processing and Disposal Positional Accuracy: Positioned to address or location	A12SW (E)	551	12	539214 181697
545	Points of Interest - Public Infrastructure Name: Always Recycling Ltd Location: 29 Stephenson Street, London, E16 4SA Category: Infrastructure and Facilities Class Code: Waste Storage, Processing and Disposal Positional Accuracy: Positioned to address or location	A12SW (E)	551	12	539214 181697
546	Points of Interest - Public Infrastructure Name: Mortuary Location: Not Supplied Category: Infrastructure and Facilities Class Code: Cemeteries and Crematoria Positional Accuracy: Positioned to an adjacent address or location	A2NW (SW)	629	12	537867 180786
547	Points of Interest - Public Infrastructure Name: Canning Town Station Location: Nr Silvertown Way, E16 Category: Public Transport, Stations and Infrastructure Class Code: Railway Stations, Junctions and Halts Positional Accuracy: Positioned to address or location	A8NW (E)	636	12	539442 181352
547	Points of Interest - Public Infrastructure Name: Canning Town Bus Station Location: E16 Category: Public Transport, Stations and Infrastructure Class Code: Bus and Coach Stations, Depots and Companies Positional Accuracy: Positioned to an adjacent address or location	A8NW (E)	641	12	539437 181445
547	Points of Interest - Public Infrastructure Name: Canning Town Bus Station Location: E16 Category: Public Transport, Stations and Infrastructure Class Code: Bus and Coach Stations, Depots and Companies Positional Accuracy: Positioned to an adjacent address or location	A8NW (E)	643	12	539439 181443
548	Points of Interest - Public Infrastructure Name: Loop Management Services Ltd Location: 19 Cranwell Close, London, E3 3QY Category: Infrastructure and Facilities Class Code: Recycling Centres Positional Accuracy: Positioned to address or location	A9NE (NW)	665	12	537684 182088



Industrial Land Use

Map ID	Details	Quadrant Reference (Compass Direction)	Estimated Distance From Site	Contact	NGR
549	Points of Interest - Public Infrastructure Name: Lawrence M Barry & Co Location: Britannia Mill, North Crescent, London, E16 4TG Category: Infrastructure and Facilities Class Code: Recycling Centres Positional Accuracy: Positioned to address or location	A15SE (NE)	814	12	538965 182296
549	Points of Interest - Public Infrastructure Name: Lawrence M Barry & Co Location: Britannia Mill, North Crescent, London, E16 4TG Category: Infrastructure and Facilities Class Code: Recycling Centres Positional Accuracy: Positioned to address or location	A15SE (NE)	814	12	538965 182296
550	Points of Interest - Public Infrastructure Name: Waste Transfer Station Location: E14 Category: Infrastructure and Facilities Class Code: Waste Storage, Processing and Disposal Positional Accuracy: Positioned to an adjacent address or location	A2SE (S)	894	12	538452 180291
551	Points of Interest - Public Infrastructure Name: Tesco Bromley by Bow Location: Blackwall Tunnel Northern Approach, Hancock Road, Bromley By Bow, London, Greater London, E3 4UR Category: Road And Rail Class Code: Petrol and Fuel Stations Positional Accuracy: Positioned to address or location	A14NW (N)	937	12	538101 182661
551	Points of Interest - Public Infrastructure Name: Tesco Petrol Station Location: Hancock Road, London, E3 3DA Category: Road And Rail Class Code: Petrol and Fuel Stations Positional Accuracy: Positioned to address or location	A14NW (N)	938	12	538099 182661
551	Points of Interest - Public Infrastructure Name: Tesco Filling Station Location: Three, Mill Lane, London, E3 3DU Category: Road And Rail Class Code: Petrol and Fuel Stations Positional Accuracy: Positioned to address or location	A14NW (N)	938	12	538099 182661
551	Points of Interest - Public Infrastructure Name: Tesco Petrol Filling Station Location: Hancock Road, London, E3 3DA Category: Road And Rail Class Code: Petrol and Fuel Stations Positional Accuracy: Positioned to address or location	A14NW (N)	1000	12	538166 182732
552	Points of Interest - Public Infrastructure Name: Bus Depot Location: E16 Category: Public Transport, Stations and Infrastructure Class Code: Bus and Coach Stations, Depots and Companies Positional Accuracy: Positioned to an adjacent address or location	A15SE (NE)	938	12	539010 182426
552	Points of Interest - Public Infrastructure Name: Stagecoach London Location: Stephenson Street, London, E16 4SA Category: Public Transport, Stations and Infrastructure Class Code: Bus and Coach Stations, Depots and Companies Positional Accuracy: Positioned to address or location	A15SE (NE)	990	12	539038 182472
553	Points of Interest - Public Infrastructure Name: Able Rubbish Removal & Gardening Service Location: 46 Ordnance Road, London, E16 4PJ Category: Infrastructure and Facilities Class Code: Waste Storage, Processing and Disposal Positional Accuracy: Positioned to address or location	A12NE (E)	997	12	539615 181911
554	Points of Interest - Recreational and Environmental Name: Playground Location: Ettrick Street, E14 Category: Recreational Class Code: Playgrounds Positional Accuracy: Positioned to address or location	A6NE (SW)	0	12	538436 181374
555	Points of Interest - Recreational and Environmental Name: Play Area Location: Balmore Close, E14 Category: Recreational Class Code: Playgrounds Positional Accuracy: Positioned to address or location	A6NE (W)	0	12	538308 181431



Industrial Land Use

Map ID	Details	Quadrant Reference (Compass Direction)	Estimated Distance From Site	Contact	NGR
556	Points of Interest - Recreational and Environmental Name: Playground Location: Fortrose Close, E14 Category: Recreational Class Code: Playgrounds Positional Accuracy: Positioned to address or location	A7NE (E)	87	12	538869 181387
557	Points of Interest - Recreational and Environmental Name: Play Area Location: E14 Category: Recreational Class Code: Playgrounds Positional Accuracy: Positioned to an adjacent address or location	A6NW (SW)	168	12	538176 181198
557	Points of Interest - Recreational and Environmental Name: Play Area Location: E14 Category: Recreational Class Code: Playgrounds Positional Accuracy: Positioned to an adjacent address or location	A6NW (SW)	211	12	538117 181257
558	Points of Interest - Recreational and Environmental Name: Play Area Location: Not Supplied Category: Recreational Class Code: Playgrounds Positional Accuracy: Positioned to an adjacent address or location	A10NW (NW)	212	12	538073 181854
559	Points of Interest - Recreational and Environmental Name: Play Area Location: E14 Category: Recreational Class Code: Playgrounds Positional Accuracy: Positioned to an adjacent address or location	A6SE (SW)	272	12	538212 180950
560	Points of Interest - Recreational and Environmental Name: Play Area Location: E14 Category: Recreational Class Code: Playgrounds Positional Accuracy: Positioned to an adjacent address or location	A6SE (S)	320	12	538270 180872
561	Points of Interest - Recreational and Environmental Name: Play Area Location: E14 Category: Recreational Class Code: Playgrounds Positional Accuracy: Positioned to an adjacent address or location	A6NW (SW)	330	12	538006 181204
562	Points of Interest - Recreational and Environmental Name: Playground Location: Not Supplied Category: Recreational Class Code: Playgrounds Positional Accuracy: Positioned to an adjacent address or location	A10SW (W)	347	12	537910 181517
562	Points of Interest - Recreational and Environmental Name: Play Area Location: E14 Category: Recreational Class Code: Playgrounds Positional Accuracy: Positioned to an adjacent address or location	A10SW (W)	412	12	537854 181478
563	Points of Interest - Recreational and Environmental Name: Playground Location: Not Supplied Category: Recreational Class Code: Playgrounds Positional Accuracy: Positioned to an adjacent address or location	A10NW (NW)	355	12	537909 181841
563	Points of Interest - Recreational and Environmental Name: Playground Location: Uamvar Street, E14 Category: Recreational Class Code: Playgrounds Positional Accuracy: Positioned to address or location	A10NW (NW)	375	12	537890 181846
564	Points of Interest - Recreational and Environmental Name: Playground Location: East India Dock Road, E14 Category: Recreational Class Code: Playgrounds Positional Accuracy: Positioned to address or location	A6SW (SW)	400	12	537999 181002



Industrial Land Use

Map ID	Details	Quadrant Reference (Compass Direction)	Estimated Distance From Site	Contact	NGR
564	Points of Interest - Recreational and Environmental Name: Playground Location: Not Supplied Category: Recreational Class Code: Playgrounds Positional Accuracy: Positioned to an adjacent address or location	A6SW (SW)	405	12	537993 181002
565	Points of Interest - Recreational and Environmental Name: Playground Location: Naval Row, E14 Category: Recreational Class Code: Playgrounds Positional Accuracy: Positioned to address or location	A2NE (S)	408	12	538317 180774
565	Points of Interest - Recreational and Environmental Name: Playground Location: Not Supplied Category: Recreational Class Code: Playgrounds Positional Accuracy: Positioned to an adjacent address or location	A2NE (S)	409	12	538317 180773
566	Points of Interest - Recreational and Environmental Name: Play Area Location: E14 Category: Recreational Class Code: Playgrounds Positional Accuracy: Positioned to an adjacent address or location	A5NE (W)	468	12	537832 181347
567	Points of Interest - Recreational and Environmental Name: Playground Location: Not Supplied Category: Recreational Class Code: Playgrounds Positional Accuracy: Positioned to an adjacent address or location	A2NW (SW)	492	12	538081 180772
567	Points of Interest - Recreational and Environmental Name: Playground Location: Poplar High Street, E14 Category: Recreational Class Code: Playgrounds Positional Accuracy: Positioned to address or location	A2NW (SW)	493	12	538083 180770
568	Points of Interest - Recreational and Environmental Name: Playground Location: Newport Avenue, E14 Category: Recreational Class Code: Playgrounds Positional Accuracy: Positioned to address or location	A3NW (SE)	516	12	538792 180754
568	Points of Interest - Recreational and Environmental Name: Playground Location: Newport Avenue, E14 Category: Recreational Class Code: Playgrounds Positional Accuracy: Positioned to an adjacent address or location	A3NW (SE)	526	12	538794 180745
569	Points of Interest - Recreational and Environmental Name: Playground Location: Cottage Street, E14 Category: Recreational Class Code: Playgrounds Positional Accuracy: Positioned to address or location	A6SW (SW)	562	12	537888 180870
569	Points of Interest - Recreational and Environmental Name: Playground Location: Not Supplied Category: Recreational Class Code: Playgrounds Positional Accuracy: Positioned to an adjacent address or location	A6SW (SW)	563	12	537889 180868
570	Points of Interest - Recreational and Environmental Name: Playground Location: Not Supplied Category: Recreational Class Code: Playgrounds Positional Accuracy: Positioned to an adjacent address or location	A14SW (NW)	565	12	538073 182272
571	Points of Interest - Recreational and Environmental Name: Play Area Location: E3 Category: Recreational Class Code: Playgrounds Positional Accuracy: Positioned to an adjacent address or location	A9NE (NW)	602	12	537702 181989



Industrial Land Use

Map ID	Details	Quadrant Reference (Compass Direction)	Estimated Distance From Site	Contact	NGR
572	Points of Interest - Recreational and Environmental Name: Playground Location: Not Supplied Category: Recreational Class Code: Playgrounds Positional Accuracy: Positioned to an adjacent address or location	A5NE (W)	622	12	537717 181158
572	Points of Interest - Recreational and Environmental Name: Playground Location: Ricardo Street, E14 Category: Recreational Class Code: Playgrounds Positional Accuracy: Positioned to an adjacent address or location	A5NE (W)	622	12	537717 181158
573	Points of Interest - Recreational and Environmental Name: Playground Location: Not Supplied Category: Recreational Class Code: Playgrounds Positional Accuracy: Positioned to an adjacent address or location	A5SE (SW)	643	12	537774 180909
573	Points of Interest - Recreational and Environmental Name: Playground Location: Woodstock Terrace, E14 Category: Recreational Class Code: Playgrounds Positional Accuracy: Positioned to address or location	A5SE (SW)	644	12	537774 180908
573	Points of Interest - Recreational and Environmental Name: Games Area Location: Not Supplied Category: Recreational Class Code: Playgrounds Positional Accuracy: Positioned to an adjacent address or location	A5SE (SW)	672	12	537743 180907
574	Points of Interest - Recreational and Environmental Name: Playground Location: Broomfield Stret, E14 Category: Recreational Class Code: Playgrounds Positional Accuracy: Positioned to address or location	A9SE (W)	644	12	537586 181649
575	Points of Interest - Recreational and Environmental Name: Playground Location: Not Supplied Category: Recreational Class Code: Playgrounds Positional Accuracy: Positioned to an adjacent address or location	A12SW (E)	659	12	539312 181750
575	Points of Interest - Recreational and Environmental Name: Playground Location: Manor Road, E16 Category: Recreational Class Code: Playgrounds Positional Accuracy: Positioned to address or location	A12SW (E)	660	12	539312 181751
576	Points of Interest - Recreational and Environmental Name: Playground Location: Not Supplied Category: Recreational Class Code: Playgrounds Positional Accuracy: Positioned to an adjacent address or location	A14SW (NW)	668	12	537879 182292
576	Points of Interest - Recreational and Environmental Name: Playground Location: Devas Street, E3 Category: Recreational Class Code: Playgrounds Positional Accuracy: Positioned to address or location	A14SW (NW)	670	12	537878 182294
577	Points of Interest - Recreational and Environmental Name: Play Area Location: Ellesmere Street, E14 Category: Recreational Class Code: Playgrounds Positional Accuracy: Positioned to address or location	A5NE (W)	685	12	537580 181443
577	Points of Interest - Recreational and Environmental Name: Playground Location: Not Supplied Category: Recreational Class Code: Playgrounds Positional Accuracy: Positioned to an adjacent address or location	A9SW (W)	749	12	537505 181476



Industrial Land Use

Map ID	Details	Quadrant Reference (Compass Direction)	Estimated Distance From Site	Contact	NGR
578	Points of Interest - Recreational and Environmental Name: Play Area Location: Blackwall Way, E14 Category: Recreational Class Code: Playgrounds Positional Accuracy: Positioned to address or location	A2NE (S)	701	12	538475 180489
579	Points of Interest - Recreational and Environmental Name: Play Area Location: E14 Category: Recreational Class Code: Playgrounds Positional Accuracy: Positioned to an adjacent address or location	A5NE (W)	722	12	537572 181332
579	Points of Interest - Recreational and Environmental Name: Playground Location: Not Supplied Category: Recreational Class Code: Playgrounds Positional Accuracy: Positioned to an adjacent address or location	A5NE (W)	781	12	537512 181326
579	Points of Interest - Recreational and Environmental Name: Playground Location: Augusta Street, E14 Category: Recreational Class Code: Playgrounds Positional Accuracy: Positioned to an adjacent address or location	A5NE (W)	781	12	537512 181326
580	Points of Interest - Recreational and Environmental Name: Playground Location: Not Supplied Category: Recreational Class Code: Playgrounds Positional Accuracy: Positioned to an adjacent address or location	A9NE (NW)	723	12	537592 182039
581	Points of Interest - Recreational and Environmental Name: Playground Location: Not Supplied Category: Recreational Class Code: Playgrounds Positional Accuracy: Positioned to an adjacent address or location	A5SE (SW)	769	12	537586 181071
581	Points of Interest - Recreational and Environmental Name: Playground Location: Grundy Street, E14 Category: Recreational Class Code: Playgrounds Positional Accuracy: Positioned to an adjacent address or location	A5SE (SW)	769	12	537586 181070
582	Points of Interest - Recreational and Environmental Name: Play Area Location: E3 Category: Recreational Class Code: Playgrounds Positional Accuracy: Positioned to an adjacent address or location	A13SE (NW)	797	12	537719 182331
583	Points of Interest - Recreational and Environmental Name: Playground Location: Not Supplied Category: Recreational Class Code: Playgrounds Positional Accuracy: Positioned to an adjacent address or location	A9NW (NW)	806	12	537470 181946
583	Points of Interest - Recreational and Environmental Name: Playground Location: Watts Grove, E3 Category: Recreational Class Code: Playgrounds Positional Accuracy: Positioned to address or location	A9NW (NW)	806	12	537471 181947
584	Points of Interest - Recreational and Environmental Name: Play Area Location: E3 Category: Recreational Class Code: Playgrounds Positional Accuracy: Positioned to an adjacent address or location	A14SW (NW)	816	12	537872 182460
585	Points of Interest - Recreational and Environmental Name: Play Area Location: E3 Category: Recreational Class Code: Playgrounds Positional Accuracy: Positioned to an adjacent address or location	A9SW (W)	840	12	537392 181728



Industrial Land Use

Map ID	Details	Quadrant Reference (Compass Direction)	Estimated Distance From Site	Contact	NGR
586	Points of Interest - Recreational and Environmental Name: Playground Location: Not Supplied Category: Recreational Class Code: Playgrounds Positional Accuracy: Positioned to an adjacent address or location	A5SE (SW)	842	12	537603 180806
586	Points of Interest - Recreational and Environmental Name: Playground Location: Poplar High Street, E14 Category: Recreational Class Code: Playgrounds Positional Accuracy: Positioned to address or location	A5SE (SW)	843	12	537602 180806
587	Points of Interest - Recreational and Environmental Name: Playground Location: Not Supplied Category: Recreational Class Code: Playgrounds Positional Accuracy: Positioned to an adjacent address or location	A9NW (W)	870	12	537375 181828
588	Points of Interest - Recreational and Environmental Name: Playground Location: Rathbone Street, E16 Category: Recreational Class Code: Playgrounds Positional Accuracy: Positioned to an adjacent address or location	A12SE (E)	873	12	539651 181548
588	Points of Interest - Recreational and Environmental Name: Playground Location: Not Supplied Category: Recreational Class Code: Playgrounds Positional Accuracy: Positioned to an adjacent address or location	A12SE (E)	898	12	539692 181479
588	Points of Interest - Recreational and Environmental Name: Play Area Location: Fox Road, E16 Category: Recreational Class Code: Playgrounds Positional Accuracy: Positioned to an adjacent address or location	A12SE (E)	939	12	539723 181531
588	Points of Interest - Recreational and Environmental Name: Play Area Location: Not Supplied Category: Recreational Class Code: Playgrounds Positional Accuracy: Positioned to an adjacent address or location	A12SE (E)	946	12	539730 181532
589	Points of Interest - Recreational and Environmental Name: Play Area Location: E16 Category: Recreational Class Code: Playgrounds Positional Accuracy: Positioned to an adjacent address or location	A12NW (NE)	876	12	539322 182035
590	Points of Interest - Recreational and Environmental Name: Play Area Location: E3 Category: Recreational Class Code: Playgrounds Positional Accuracy: Positioned to an adjacent address or location	A9NW (NW)	914	12	537371 181990
591	Points of Interest - Recreational and Environmental Name: Playground Location: Not Supplied Category: Recreational Class Code: Playgrounds Positional Accuracy: Positioned to an adjacent address or location	A12NW (NE)	942	12	539497 181968
592	Points of Interest - Recreational and Environmental Name: Play Area Location: E14 Category: Recreational Class Code: Playgrounds Positional Accuracy: Positioned to an adjacent address or location	A5SW (SW)	951	12	537454 180882
593	Points of Interest - Recreational and Environmental Name: Playground Location: Not Supplied Category: Recreational Class Code: Playgrounds Positional Accuracy: Positioned to an adjacent address or location	A13NE (NW)	952	12	537826 182589



Industrial Land Use

Map ID	Details	Quadrant Reference (Compass Direction)	Estimated Distance From Site	Contact	NGR
593	Points of Interest - Recreational and Environmental Name: Playground Location: Talwin Street, E3 Category: Recreational Class Code: Playgrounds Positional Accuracy: Positioned to address or location	A13NE (NW)	959	12	537821 182594
593	Points of Interest - Recreational and Environmental Name: Playground Location: Not Supplied Category: Recreational Class Code: Playgrounds Positional Accuracy: Positioned to an adjacent address or location	A13NE (NW)	972	12	537817 182607
593	Points of Interest - Recreational and Environmental Name: Playground Location: E3 Category: Recreational Class Code: Playgrounds Positional Accuracy: Positioned to address or location	A13NE (NW)	972	12	537817 182607
594	Points of Interest - Recreational and Environmental Name: Play Area Location: E14 Category: Recreational Class Code: Playgrounds Positional Accuracy: Positioned to an adjacent address or location	A9SW (W)	980	12	537250 181692
595	Points of Interest - Recreational and Environmental Name: Playground Location: Not Supplied Category: Recreational Class Code: Playgrounds Positional Accuracy: Positioned to an adjacent address or location	A13SW (NW)	989	12	537401 182245
596	Points of Interest - Recreational and Environmental Name: Play Area Location: E16 Category: Recreational Class Code: Playgrounds Positional Accuracy: Positioned to an adjacent address or location	A8NE (E)	993	12	539785 181160
597	Points of Interest - Recreational and Environmental Name: Play Area Location: E16 Category: Recreational Class Code: Playgrounds Positional Accuracy: Positioned to an adjacent address or location	A12NE (E)	993	12	539622 181893
598	Underground Electrical Cables Unique Feature 10006609 Identifier: Cable Status: Commissioned Cable Type: Alternating Current Record Last 14th October 2019 Updated:	A11NE (NE)	465	13	538865 181856
599	Underground Electrical Cables Unique Feature 10006610 Identifier: Cable Status: Commissioned Cable Type: Alternating Current Record Last 5th April 2018 Updated:	A11NE (NE)	468	13	538866 181857
600	Underground Electrical Cables Unique Feature 10005952 Identifier: Cable Status: Commissioned Cable Type: Alternating Current Record Last 14th October 2019 Updated:	A11NW (N)	490	13	538679 182131
601	Underground Electrical Cables Unique Feature 10006674 Identifier: Cable Status: Commissioned Cable Type: Alternating Current Record Last 14th October 2019 Updated:	A11NW (N)	491	13	538702 182111



Industrial Land Use

Map ID	Details	Quadrant Reference (Compass Direction)	Estimated Distance From Site	Contact	NGR
602	Underground Electrical Cables Unique Feature Identifier: 10007531 Cable Status: Commissioned Cable Type: Alternating Current Record Last Updated: 5th April 2018	A11NE (NE)	492	13	538881 181871
603	Underground Electrical Cables Unique Feature Identifier: 10006608 Cable Status: Commissioned Cable Type: Alternating Current Record Last Updated: 14th October 2019	A11NE (NE)	496	13	538911 181858
604	Underground Electrical Cables Unique Feature Identifier: 10006253 Cable Status: Commissioned Cable Type: Alternating Current Record Last Updated: 14th October 2019	A11NE (NE)	497	13	538873 181935
605	Underground Electrical Cables Unique Feature Identifier: 10006228 Cable Status: Commissioned Cable Type: Alternating Current Record Last Updated: 14th October 2019	A11NE (NE)	498	13	538876 181938
606	Underground Electrical Cables Unique Feature Identifier: 10006611 Cable Status: Commissioned Cable Type: Alternating Current Record Last Updated: 5th April 2018	A11NE (NE)	499	13	538912 181861
607	Underground Electrical Cables Unique Feature Identifier: 10005513 Cable Status: Commissioned Cable Type: Alternating Current Record Last Updated: 5th April 2018	A11NE (NE)	506	13	538888 181886
608	Underground Electrical Cables Unique Feature Identifier: 10008099 Cable Status: Commissioned Cable Type: Alternating Current Record Last Updated: 27th November 2017	A11NW (NE)	551	13	538854 182001
609	Underground Electrical Cables Unique Feature Identifier: 10005615 Cable Status: Commissioned Cable Type: Alternating Current Record Last Updated: 27th November 2017	A11NE (NE)	553	13	538856 182003
610	Underground Electrical Cables Unique Feature Identifier: 10008137 Cable Status: Commissioned Cable Type: Alternating Current Record Last Updated: 5th April 2018	A11NE (NE)	554	13	538894 181939
611	Underground Electrical Cables Unique Feature Identifier: 10008138 Cable Status: Commissioned Cable Type: Alternating Current Record Last Updated: 5th April 2018	A11NE (NE)	557	13	538895 181941



Industrial Land Use

Map ID	Details	Quadrant Reference (Compass Direction)	Estimated Distance From Site	Contact	NGR
612	Underground Electrical Cables Unique Feature Identifier: 10008140 Cable Status: Commissioned Cable Type: Alternating Current Record Last Updated: 30th September 2020	A11NE (NE)	594	13	538955 181947
613	Underground Electrical Cables Unique Feature Identifier: 10008139 Cable Status: Commissioned Cable Type: Alternating Current Record Last Updated: 25th May 2017	A11NE (NE)	609	13	538926 181982
614	Underground Electrical Cables Unique Feature Identifier: 10008292 Cable Status: Commissioned Cable Type: Alternating Current Record Last Updated: 27th November 2017	A11NE (NE)	627	13	538940 182004
615	Underground Electrical Cables Unique Feature Identifier: 10005556 Cable Status: Commissioned Cable Type: Alternating Current Record Last Updated: 27th November 2017	A11NE (NE)	627	13	538927 182024
616	Underground Electrical Cables Unique Feature Identifier: 10007349 Cable Status: Commissioned Cable Type: Alternating Current Record Last Updated: 14th October 2019	A14SE (N)	654	13	538464 182393
617	Underground Electrical Cables Unique Feature Identifier: 10006614 Cable Status: Commissioned Cable Type: Alternating Current Record Last Updated: 14th October 2019	A14SE (N)	655	13	538465 182393
618	Underground Electrical Cables Unique Feature Identifier: 10006252 Cable Status: Commissioned Cable Type: Alternating Current Record Last Updated: 14th October 2019	A14NE (N)	846	13	538331 182591
619	Underground Electrical Cables Unique Feature Identifier: 10006227 Cable Status: Commissioned Cable Type: Alternating Current Record Last Updated: 14th October 2019	A14NE (N)	877	13	538342 182623
620	Underground Electrical Cables Unique Feature Identifier: 10007847 Cable Status: Commissioned Cable Type: Alternating Current Record Last Updated: 27th November 2017	A15NW (N)	934	13	538849 182544
621	Underground Electrical Cables Unique Feature Identifier: 10008423 Cable Status: Commissioned Cable Type: Alternating Current Record Last Updated: 27th November 2017	A15NW (N)	935	13	538851 182544



Sensitive Land Use

Map ID	Details	Quadrant Reference (Compass Direction)	Estimated Distance From Site	Contact	NGR
622	Nitrate Vulnerable Zones Name: Lee Nvz Description: Surface Water Source: Environment Agency, Head Office	A10SE (N)	103	5	538504 181692



Data Currency

Agency & Hydrological	Version	Update Cycle
Contaminated Land Register Entries and Notices London Borough of Southwark - Pollution Control Unit London Borough of Greenwich - Environmental Health Department London Borough of Lewisham - Environmental Health Department London Borough of Barking And Dagenham - Health and Consumer Services Environment Agency - Head Office London Borough of Newham - Environmental Health Department London Borough of Waltham Forest - Environmental Health Department City of London - Environmental Health Department London Borough of Redbridge - Environmental Health Department London Borough of Tower Hamlets - Environmental Health Department London Borough of Hackney - Environmental Health Department London Borough of Islington - Public Protection	April 2013 April 2014 January 2013 July 2014 June 2020 March 2015 October 2013 October 2014 October 2014 October 2014 October 2017 September 2017	Annual Rolling Update Annual Rolling Update Annual Rolling Update Annual Rolling Update Annually Annual Rolling Update Annual Rolling Update Annual Rolling Update Annual Rolling Update Annual Rolling Update Annual Rolling Update
Discharge Consents Environment Agency - Thames Region	January 2021	Quarterly
Enforcement and Prohibition Notices Environment Agency - Thames Region	March 2013	Annual Rolling Update
Integrated Pollution Controls Environment Agency - Thames Region	October 2008	Variable
Integrated Pollution Prevention And Control Environment Agency - South East Region - Kent & South London Area Environment Agency - South East Region - North East Thames Area Environment Agency - Thames Region	January 2021 January 2021 January 2021	Quarterly Quarterly Quarterly
Local Authority Integrated Pollution Prevention And Control London Borough of Southwark - Environmental Health Department City of London - Environmental Health Department London Borough of Redbridge - Environmental Health Department London Borough of Islington - Environmental Health Department London Borough of Greenwich - Environmental Health Department London Borough of Hackney - Environmental Health Department London Borough of Barking And Dagenham - Environmental Health Department London Borough of Tower Hamlets - Environmental Health Department London Port Health Authority - Environmental Services London Borough of Newham - Environmental Health Department London Borough of Lewisham - Environmental Health Department London Borough of Waltham Forest - Environmental Health Department	April 2014 August 2014 December 2014 January 2015 June 2014 March 2015 May 2016 October 2014 October 2014 September 2013 September 2014 September 2014	Variable Variable Variable Variable Variable Variable Variable Variable Variable Variable Variable
Local Authority Pollution Prevention and Controls London Borough of Southwark - Environmental Health Department City of London - Environmental Health Department London Borough of Redbridge - Environmental Health Department London Borough of Islington - Environmental Health Department London Borough of Greenwich - Environmental Health Department London Borough of Hackney - Environmental Health Department London Borough of Newham - Environmental Health Department London Borough of Barking And Dagenham - Environmental Health Department London Borough of Tower Hamlets - Environmental Health Department London Port Health Authority - Environmental Services London Borough of Lewisham - Environmental Health Department London Borough of Waltham Forest - Environmental Health Department	April 2014 August 2014 December 2014 January 2015 June 2014 March 2015 March 2015 May 2016 October 2014 October 2014 September 2014 September 2014	Annual Rolling Update Not Applicable Annual Rolling Update Annual Rolling Update Annual Rolling Update Annual Rolling Update Annual Rolling Update Annual Rolling Update Annual Rolling Update Annual Rolling Update Annual Rolling Update Annual Rolling Update



Data Currency

Agency & Hydrological	Version	Update Cycle
Local Authority Pollution Prevention and Control Enforcements London Borough of Southwark - Environmental Health Department City of London - Environmental Health Department London Borough of Redbridge - Environmental Health Department London Borough of Islington - Environmental Health Department London Borough of Greenwich - Environmental Health Department London Borough of Hackney - Environmental Health Department London Borough of Barking And Dagenham - Environmental Health Department London Borough of Tower Hamlets - Environmental Health Department London Port Health Authority - Environmental Services London Borough of Newham - Environmental Health Department London Borough of Lewisham - Environmental Health Department London Borough of Waltham Forest - Environmental Health Department	April 2014 August 2014 December 2014 January 2015 June 2014 March 2015 May 2016 October 2014 October 2014 September 2013 September 2014 September 2014	Variable Variable Variable Variable Variable Variable Variable Variable Variable Variable Variable Variable
Nearest Surface Water Feature Ordnance Survey	October 2020	
Pollution Incidents to Controlled Waters Environment Agency - Thames Region	September 1999	Not Applicable
Prosecutions Relating to Authorised Processes Environment Agency - Thames Region	March 2013	Annual Rolling Update
Prosecutions Relating to Controlled Waters Environment Agency - Thames Region	March 2013	Annual Rolling Update
Registered Radioactive Substances Environment Agency - Thames Region	June 2016	
River Quality Environment Agency - Head Office	November 2001	Not Applicable
River Quality Biology Sampling Points Environment Agency - Head Office	July 2012	Annually
River Quality Chemistry Sampling Points Environment Agency - Head Office	July 2012	Annually
Substantiated Pollution Incident Register Environment Agency - South East Region - Kent & South London Area Environment Agency - South East Region - North East Thames Area Environment Agency - Thames Region - North East Area Environment Agency - Thames Region - South East Area	January 2021 January 2021 January 2021 January 2021	Quarterly Quarterly Quarterly Quarterly
Water Abstractions Environment Agency - Thames Region	January 2021	Quarterly
Water Industry Act Referrals Environment Agency - Thames Region	October 2017	Quarterly
Groundwater Vulnerability Map Environment Agency - Head Office	June 2018	As notified
Groundwater Vulnerability - Soluble Rock Risk Environment Agency - Head Office	June 2018	As notified
Bedrock Aquifer Designations Environment Agency - Head Office	January 2018	Annually
Superficial Aquifer Designations Environment Agency - Head Office	January 2018	Annually
Source Protection Zones Environment Agency - Head Office	October 2019	Quarterly
Extreme Flooding from Rivers or Sea without Defences Environment Agency - Head Office	September 2020	Quarterly
Flooding from Rivers or Sea without Defences Environment Agency - Head Office	September 2020	Quarterly



Data Currency

Agency & Hydrological	Version	Update Cycle
Areas Benefiting from Flood Defences Environment Agency - Head Office	September 2020	Quarterly
Flood Water Storage Areas Environment Agency - Head Office	September 2020	Quarterly
Flood Defences Environment Agency - Head Office	September 2020	Quarterly
OS Water Network Lines Ordnance Survey	September 2020	Quarterly
Surface Water 1 in 30 year Flood Extent Environment Agency - Head Office	October 2013	Annually
Surface Water 1 in 100 year Flood Extent Environment Agency - Head Office	October 2013	Annually
Surface Water 1 in 1000 year Flood Extent Environment Agency - Head Office	October 2013	Annually
Surface Water Suitability Environment Agency - Head Office	October 2013	Annually
BGS Groundwater Flooding Susceptibility British Geological Survey - National Geoscience Information Service	May 2013	Annually



Data Currency

Waste	Version	Update Cycle
BGS Recorded Landfill Sites British Geological Survey - National Geoscience Information Service	June 1996	Not Applicable
Historical Landfill Sites Environment Agency - Head Office	October 2019	Quarterly
Integrated Pollution Control Registered Waste Sites Environment Agency - Thames Region	October 2008	Not Applicable
Licensed Waste Management Facilities (Landfill Boundaries) Environment Agency - South East Region - Kent & South London Area Environment Agency - South East Region - North East Thames Area Environment Agency - Thames Region - North East Area Environment Agency - Thames Region - South East Area	January 2021 January 2021 January 2021 January 2021	Quarterly Quarterly Quarterly Quarterly
Licensed Waste Management Facilities (Locations) Environment Agency - South East Region - Kent & South London Area Environment Agency - South East Region - North East Thames Area Environment Agency - Thames Region - North East Area Environment Agency - Thames Region - South East Area	January 2021 January 2021 January 2021 January 2021	Quarterly Quarterly Quarterly Quarterly
Local Authority Landfill Coverage City of London - Environmental Health Department London Borough of Barking And Dagenham - Environmental Health Department London Borough of Greenwich - Environmental Health Department London Borough of Hackney London Borough of Islington - Environmental Health Department London Borough of Lewisham - Environmental Health Department London Borough of Newham London Borough of Redbridge - Environmental Health Department London Borough of Southwark - Environmental Health Department London Borough of Tower Hamlets - Environmental Health Department London Borough of Waltham Forest - Environmental Health Department	May 2000 May 2000 May 2000 May 2000 May 2000 May 2000 May 2000 May 2000 May 2000 May 2000 May 2000 May 2000	Not Applicable Not Applicable Not Applicable Not Applicable Not Applicable Not Applicable Not Applicable Not Applicable Not Applicable Not Applicable Not Applicable Not Applicable
Local Authority Recorded Landfill Sites London Borough of Tower Hamlets - Environmental Health Department City of London - Environmental Health Department London Borough of Barking And Dagenham - Environmental Health Department London Borough of Greenwich - Environmental Health Department London Borough of Hackney London Borough of Islington - Environmental Health Department London Borough of Lewisham - Environmental Health Department London Borough of Newham London Borough of Redbridge - Environmental Health Department London Borough of Southwark - Environmental Health Department London Borough of Waltham Forest - Environmental Health Department	April 2003 May 2000 May 2000 May 2000 May 2000 May 2000 May 2000 May 2000 May 2000 May 2000 May 2000	Not Applicable Not Applicable Not Applicable Not Applicable Not Applicable Not Applicable Not Applicable Not Applicable Not Applicable Not Applicable Not Applicable
Potentially Infilled Land (Non-Water) Landmark Information Group Limited	December 1999	Not Applicable
Potentially Infilled Land (Water) Landmark Information Group Limited	December 1999	Not Applicable
Registered Landfill Sites Environment Agency - Thames Region - North East Area Environment Agency - Thames Region - South East Area	March 2003 March 2003	Not Applicable Not Applicable
Registered Waste Transfer Sites Environment Agency - Thames Region - North East Area Environment Agency - Thames Region - South East Area	March 2003 March 2003	Not Applicable Not Applicable
Registered Waste Treatment or Disposal Sites Environment Agency - Thames Region - North East Area Environment Agency - Thames Region - South East Area	June 2015 March 2003	Not Applicable Not Applicable



Data Currency

Hazardous Substances	Version	Update Cycle
Control of Major Accident Hazards Sites (COMAH) Health and Safety Executive	April 2018	Bi-Annually
Explosive Sites Health and Safety Executive	March 2017	Annually
Notification of Installations Handling Hazardous Substances (NIHHS) Health and Safety Executive	November 2000	Not Applicable
Planning Hazardous Substance Enforcements London Borough of Lewisham - Planning Services City of London London Borough of Barking And Dagenham London Borough of Greenwich - Planning Department London Borough of Hackney London Borough of Newham London Borough of Redbridge London Borough of Southwark - Regeneration Department London Borough of Tower Hamlets London Borough of Waltham Forest - Environmental Services London Port Health Authority - Environmental Services London Borough of Islington	April 2015 February 2016 February 2016 February 2016 February 2016 February 2016 February 2016 February 2016 February 2016 February 2016 February 2016 January 2008 October 2015	Variable Variable Variable Variable Variable Variable Variable Variable Variable Variable Variable Annual Rolling Update Variable
Planning Hazardous Substance Consents London Borough of Lewisham - Planning Services City of London London Borough of Barking And Dagenham London Borough of Greenwich - Planning Department London Borough of Hackney London Borough of Newham London Borough of Redbridge London Borough of Southwark - Regeneration Department London Borough of Tower Hamlets London Borough of Waltham Forest - Environmental Services London Port Health Authority - Environmental Services London Borough of Islington	April 2015 February 2016 February 2016 February 2016 February 2016 February 2016 February 2016 February 2016 February 2016 February 2016 February 2016 January 2008 October 2015	Variable Variable Variable Variable Variable Variable Variable Variable Variable Variable Variable Annual Rolling Update Variable



Data Currency

Geological	Version	Update Cycle
BGS 1:625,000 Solid Geology British Geological Survey - National Geoscience Information Service	January 2009	Not Applicable
BGS Estimated Soil Chemistry British Geological Survey - National Geoscience Information Service	October 2015	Annually
BGS Recorded Mineral Sites British Geological Survey - National Geoscience Information Service	November 2020	Bi-Annually
BGS Urban Soil Chemistry British Geological Survey - National Geoscience Information Service	October 2015	Annually
BGS Urban Soil Chemistry Averages British Geological Survey - National Geoscience Information Service	October 2015	Annually
CBSCB Compensation District Cheshire Brine Subsidence Compensation Board (CBSCB)	August 2011	Not Applicable
Coal Mining Affected Areas The Coal Authority - Property Searches	March 2014	Annual Rolling Update
Mining Instability Ove Arup & Partners	October 2000	Not Applicable
Non Coal Mining Areas of Great Britain British Geological Survey - National Geoscience Information Service	May 2015	Not Applicable
Potential for Collapsible Ground Stability Hazards British Geological Survey - National Geoscience Information Service	April 2020	Annually
Potential for Compressible Ground Stability Hazards British Geological Survey - National Geoscience Information Service	January 2019	Annually
Potential for Ground Dissolution Stability Hazards British Geological Survey - National Geoscience Information Service	January 2019	Annually
Potential for Landslide Ground Stability Hazards British Geological Survey - National Geoscience Information Service	January 2019	Annually
Potential for Running Sand Ground Stability Hazards British Geological Survey - National Geoscience Information Service	January 2019	Annually
Potential for Shrinking or Swelling Clay Ground Stability Hazards British Geological Survey - National Geoscience Information Service	January 2019	Annually
Radon Potential - Radon Affected Areas British Geological Survey - National Geoscience Information Service	July 2011	Annually
Radon Potential - Radon Protection Measures British Geological Survey - National Geoscience Information Service	July 2011	Annually



Data Currency

Industrial Land Use	Version	Update Cycle
Contemporary Trade Directory Entries Thomson Directories	January 2021	Quarterly
Fuel Station Entries Catalist Ltd - Experian	February 2021	Quarterly
Gas Pipelines National Grid	January 2021	
Points of Interest - Commercial Services PointX	March 2021	Quarterly
Points of Interest - Education and Health PointX	March 2021	Quarterly
Points of Interest - Manufacturing and Production PointX	March 2021	Quarterly
Points of Interest - Public Infrastructure PointX	March 2021	Quarterly
Points of Interest - Recreational and Environmental PointX	March 2021	Quarterly
Underground Electrical Cables National Grid	December 2020	

Sensitive Land Use	Version	Update Cycle
Ancient Woodland Natural England	February 2021	Bi-Annually
Areas of Adopted Green Belt City of London London Borough of Barking And Dagenham London Borough of Greenwich London Borough of Hackney London Borough of Islington London Borough of Lewisham London Borough of Newham London Borough of Redbridge London Borough of Southwark London Borough of Tower Hamlets London Borough of Waltham Forest	June 2020 June 2020 June 2020 June 2020 June 2020 June 2020 June 2020 June 2020 June 2020 June 2020 June 2020	As notified As notified As notified As notified As notified As notified As notified As notified As notified As notified As notified
Areas of Unadopted Green Belt City of London London Borough of Barking And Dagenham London Borough of Greenwich London Borough of Hackney London Borough of Islington London Borough of Lewisham London Borough of Newham London Borough of Redbridge London Borough of Southwark London Borough of Tower Hamlets London Borough of Waltham Forest	June 2020 June 2020 June 2020 June 2020 June 2020 June 2020 June 2020 June 2020 June 2020 June 2020 June 2020	As notified As notified As notified As notified As notified As notified As notified As notified As notified As notified As notified
Areas of Outstanding Natural Beauty Natural England	January 2021	Bi-Annually
Environmentally Sensitive Areas Natural England	January 2017	
Forest Parks Forestry Commission	April 1997	Not Applicable
Local Nature Reserves Natural England	February 2021	Bi-Annually
Marine Nature Reserves Natural England	July 2019	Bi-Annually
National Nature Reserves Natural England	January 2021	Bi-Annually
National Parks Natural England	April 2017	Bi-Annually
Nitrate Sensitive Areas Natural England	April 2016	Not Applicable
Nitrate Vulnerable Zones Environment Agency - Head Office Department for Environment, Food and Rural Affairs (DEFRA - formerly FRCA)	December 2017 October 2015	Bi-Annually
Ramsar Sites Natural England	August 2020	Bi-Annually
Sites of Special Scientific Interest Natural England	February 2021	Bi-Annually
Special Areas of Conservation Natural England	July 2020	Bi-Annually
Special Protection Areas Natural England	February 2021	Bi-Annually

A selection of organisations who provide data within this report

Data Supplier	Data Supplier Logo
Ordnance Survey	
Environment Agency	
Scottish Environment Protection Agency	
The Coal Authority	
British Geological Survey	
Centre for Ecology and Hydrology	
Natural Resources Wales	
Scottish Natural Heritage	
Natural England	
Public Health England	
Ove Arup	
Stantec UK Ltd	



Useful Contacts

Contact	Name and Address	Contact Details
1	British Geological Survey - Enquiry Service British Geological Survey, Environmental Science Centre, Keyworth, Nottingham, Nottinghamshire, NG12 5GG	Telephone: 0115 936 3143 Fax: 0115 936 3276 Email: enquiries@bgs.ac.uk Website: www.bgs.ac.uk
2	Environment Agency - National Customer Contact Centre (NCCC) PO Box 544, Templeborough, Rotherham, S60 1BY	Telephone: 03708 506 506 Email: enquiries@environment-agency.gov.uk
3	London Borough of Tower Hamlets - Environmental Health Department Council Offices, Southern Grove, London, E3 4PN	Telephone: 020 7364 5000 Fax: 0171 512 4919 Website: www.towerhamlets.gov.uk
4	London Borough of Newham - Environmental Health Department Alice Billings House, 2-12 West Ham Lane, London, E15 4SF	Telephone: 020 8430 2000 Fax: 020 8557 8869 Website: www.newham.gov.uk
5	Environment Agency - Head Office Rio House, Waterside Drive, Aztec West, Almondsbury, Bristol, Avon, BS32 4UD	Telephone: 01454 624400 Fax: 01454 624409
6	Ordnance Survey Adanac Drive, Southampton, Hampshire, SO16 0AS	Telephone: 03456 05 05 05 Email: customerservices@ordnancesurvey.co.uk Website: www.ordnancesurvey.gov.uk
7	London Borough of Newham Town Hall Annexe, Barking Road, East Ham, London, E6 2RP	Telephone: 020 8430 2000 Fax: 020 8472 2284 Website: www.newham.gov.uk
8	London Borough of Greenwich - Environmental Health Department 12th Floor, Riverside House, Woolwich, London, SE18 6DN	Telephone: 020 8854 8888 Fax: 020 8921 8322 Website: www.greenwich.gov.uk
9	Health and Safety Executive 5S.2 Redgrave Court, Merton Road, Bootle, L20 7HS	Website: www.hse.gov.uk
10	London Borough of Tower Hamlets Mulberry Place, 5 Clove Crescent, London, E14 2BG	Telephone: 020 7364 5000 Fax: 0207 364 5421 Website: www.towerhamlets.gov.uk
11	Stantec UK Ltd Caversham Bridge House, Waterman Place, Reading, RG1 8DN	Telephone: 0118 950 0761 Email: pba.reading@stantec.com Website: www.stantec.com
12	PointX 7 Abbey Court, Eagle Way, Sowton, Exeter, Devon, EX2 7HY	Website: www.pointx.co.uk
13	Landmark Information Group Limited Imperium, Imperial Way, Reading, Berkshire, RG2 0TD	Telephone: 0844 844 9966 Fax: 0844 844 9951 Email: helpdesk@landmark.co.uk Website: www.landmark.co.uk
14	Natural England County Hall, Spetchley Road, Worcester, WR5 2NP	Telephone: 0300 060 3900 Email: enquiries@naturalengland.org.uk Website: www.naturalengland.org.uk
-	Public Health England - Radon Survey, Centre for Radiation, Chemical and Environmental Hazards Chilton, Didcot, Oxfordshire, OX11 0RQ	Telephone: 01235 822622 Fax: 01235 833891 Email: radon@phe.gov.uk Website: www.ukradon.org



Useful Contacts

Contact	Name and Address	Contact Details
-	Landmark Information Group Limited Imperium, Imperial Way, Reading, Berkshire, RG2 0TD	Telephone: 0844 844 9952 Fax: 0844 844 9951 Email: customerservices@landmarkinfo.co.uk Website: www.landmarkinfo.co.uk

Please note that the Environment Agency / Natural Resources Wales / SEPA have a charging policy in place for enquiries.

Historical Mapping Legends

Ordnance Survey County Series 1:10,560

	Gravel Pit		Sand Pit		Other Pits
	Quarry		Shingle		Orchard
	Osiers		Reeds		Marsh
	Mixed Wood		Deciduous		Brushwood
	Fir		Furze		Rough Pasture
	Arrow denotes flow of water		Trigonometrical Station		
	Site of Antiquities		Bench Mark		
	Pump, Guide Post, Signal Post		Well, Spring, Boundary Post		
	•285 Surface Level				
	Sketched Contour		Instrumental Contour		
	Main Roads		Minor Roads		
	Sunken Road		Raised Road		
	Road over Railway		Railway over River		
	Railway over Road		Level Crossing		
	Road over River or Canal		Road over Stream		
	Road over Stream				
	County Boundary (Geographical)				
	County & Civil Parish Boundary				
	Administrative County & Civil Parish Boundary				
	Co. Boro. Bdy. County Borough Boundary (England)				
	Co. Burgh Bdy. County Burgh Boundary (Scotland)				
	R.D. Bdy. Rural District Boundary				
	Civil Parish Boundary				

Ordnance Survey Plan 1:10,000

	Chalk Pit, Clay Pit or Quarry		Gravel Pit
	Sand Pit		Disused Pit or Quarry
	Refuse or Slag Heap		Lake, Loch or Pond
	Dunes		Boulders
	Coniferous Trees		Non-Coniferous Trees
	Orchard		Scrub
	Coppice		Bracken
	Heath		Rough Grassland
	Marsh		Reeds
	Saltings		
	Building		Glasshouse
	Sloping Masonry		Pylon
	Electricity Transmission Line		Pole
	Cutting		Embankment
	Standard Gauge Multiple Track		Standard Gauge Single Track
	Siding, Tramway or Mineral Line		Narrow Gauge
	Geographical County		
	Administrative County, County Borough or County of City		
	Municipal Borough, Urban or Rural District, Burgh or District Council		
	Borough, Burgh or County Constituency Shown only when not coincident with other boundaries		
	Civil Parish Shown alternately when coincidence of boundaries occurs		
	BP, BS Boundary Post or Stone		Pol Sta Police Station
	Ch Church		PO Post Office
	CH Club House		PC Public Convenience
	F E Sta Fire Engine Station		PH Public House
	FB Foot Bridge		SB Signal Box
	Fn Fountain		Spr Spring
	GP Guide Post		TCB Telephone Call Box
	MP Mile Post		TCP Telephone Call Post
	MS Mile Stone		W Well

1:10,000 Raster Mapping

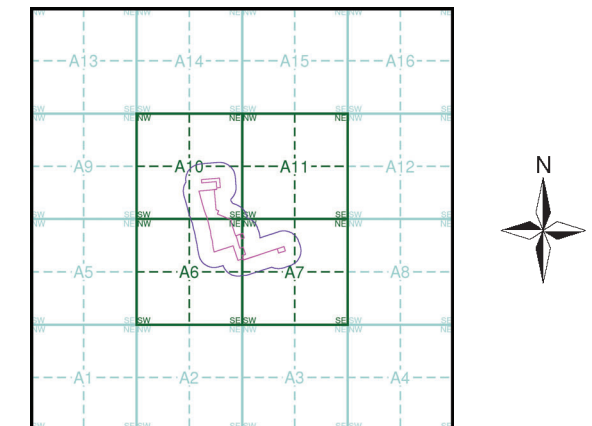
	Gravel Pit		Refuse tip or slag heap
	Rock		Rock (scattered)
	Boulders		Boulders (scattered)
	Shingle		Mud
	Sand		Sand Pit
	Slopes		Top of cliff
	General detail		Underground detail
	Overhead detail		Narrow gauge railway
	Multi-track railway		Single track railway
	County boundary (England only)		Civil, parish or community boundary
	District, Unitary, Metropolitan, London Borough boundary		Constituency boundary
	Area of wooded vegetation		Non-coniferous trees
	Non-coniferous trees (scattered)		Coniferous trees
	Coniferous trees (scattered)		Positioned tree
	Orchard		Coppice or Osiers
	Rough Grassland		Heath
	Scrub		Marsh, Salt Marsh or Reeds
	Water feature		Flow arrows
	MHW(S) Mean high water (springs)		MLW(S) Mean low water (springs)
	Telephone line (where shown)		Electricity transmission line (with poles)
	Bench mark (where shown)		Triangulation station
	Point feature (e.g. Guide Post or Mile Stone)		Pylon, flare stack or lighting tower
	Site of (antiquity)		Glasshouse
	General Building		Important Building



Historical Mapping & Photography included:

Mapping Type	Scale	Date	Pg
Essex	1:10,560	1873	3
Middlesex	1:10,560	1873 - 1882	4
Surrey	1:10,560	1880	5
London	1:10,560	1896	6
Surrey	1:10,560	1898	7
Essex	1:10,560	1898 - 1899	8
Kent	1:10,560	1899	9
Essex	1:10,560	1920	10
London	1:10,560	1920	11
London	1:10,560	1938	12
Essex	1:10,560	1938	13
Historical Aerial Photography	1:10,560	1949	14
Ordnance Survey Plan	1:10,000	1951	15
Ordnance Survey Plan	1:10,000	1955	16
Ordnance Survey Plan	1:10,000	1965	17
Ordnance Survey Plan	1:10,000	1975	18
Ordnance Survey Plan	1:10,000	1982	19
London	1:25,000	1985	20
Ordnance Survey Plan	1:10,000	1990	21
Ordnance Survey Plan	1:10,000	1995	22
10K Raster Mapping	1:10,000	1999	23
10K Raster Mapping	1:10,000	2006	24
VectorMap Local	1:10,000	2021	25

Historical Map - Slice A



Order Details

Order Number: 281787081_1_1
 Customer Ref: JER8921
 National Grid Reference: 538470, 181460
 Slice: A
 Site Area (Ha): 5.54
 Search Buffer (m): 1000

Site Details

Aberfeldy Village, Aberfeldy Street, LONDON, E14 0NU



Tel: 0844 844 9952
 Fax: 0844 844 9951
 Web: www.envirocheck.co.uk



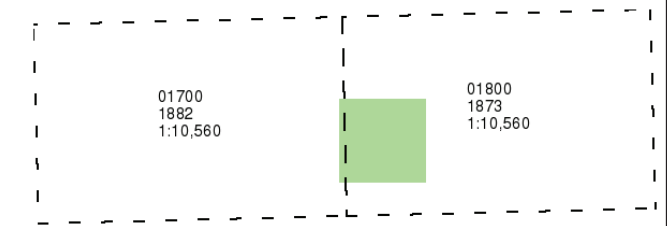
© Crown copyright and Landmark Information Group Limited 2021. All Rights Reserved.



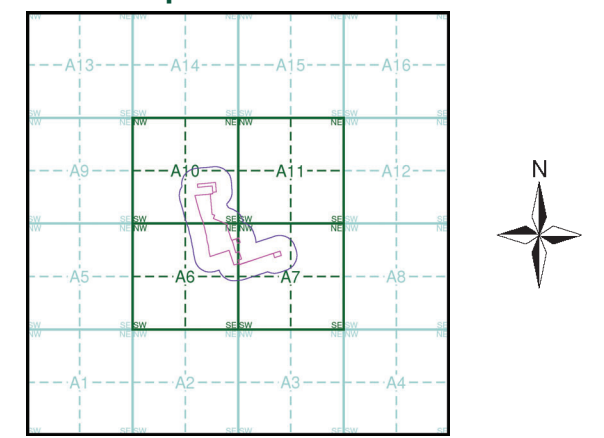
Middlesex
Published 1873 - 1882
Source map scale - 1:10,560

The historical maps shown were reproduced from maps predominantly held at the scale adopted for England, Wales and Scotland in the 1840's. In 1854 the 1:2,500 scale was adopted for mapping urban areas; these maps were used to update the 1:10,560 maps. The published date given therefore is often some years later than the surveyed date. Before 1938, all OS maps were based on the Cassini Projection, with independent surveys of a single county or group of counties, giving rise to significant inaccuracies in outlying areas. In the late 1940's, a Provisional Edition was produced, which updated the 1:10,560 mapping from a number of sources. The maps appear unfinished - with all military camps and other strategic sites removed. These maps were initially overprinted with the National Grid. In 1970, the first 1:10,000 maps were produced using the Transverse Mercator Projection. The revision process continued until recently, with new editions appearing every 10 years or so for urban areas.

Map Name(s) and Date(s)



Historical Map - Slice A



Order Details

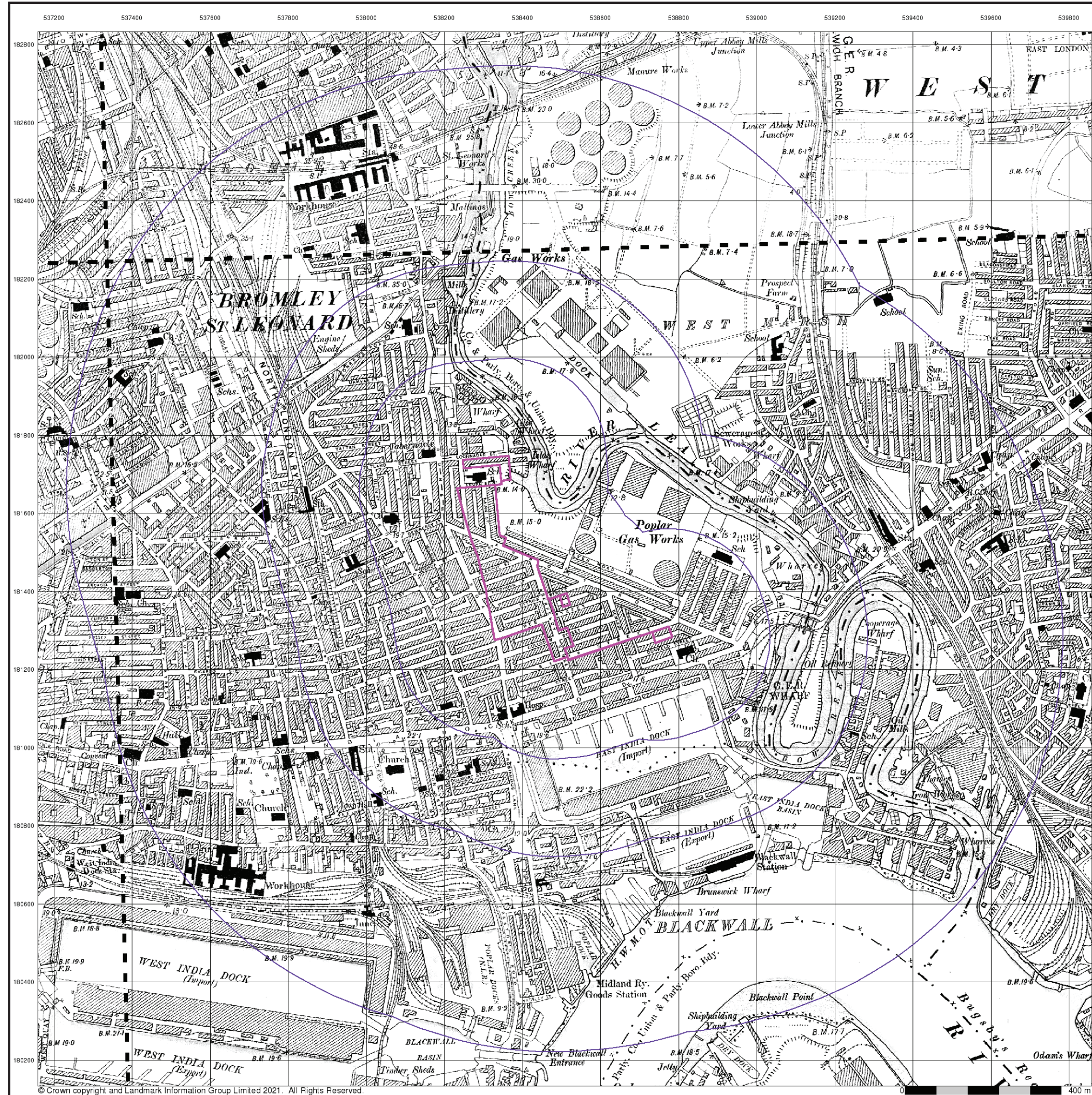
Order Number: 281787081_1_1
 Customer Ref: JER8921
 National Grid Reference: 538470, 181460
 Slice: A
 Site Area (Ha): 5.54
 Search Buffer (m): 1000

Site Details

Aberfeldy Village, Aberfeldy Street, LONDON, E14 0NU



Tel: 0844 844 9952
 Fax: 0844 844 9951
 Web: www.envirocheck.co.uk



© Crown copyright and Landmark Information Group Limited 2021. All Rights Reserved.



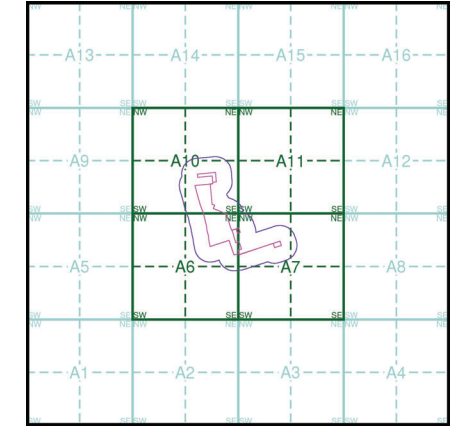
London
Published 1896
Source map scale - 1:10,560

The historical maps shown were reproduced from maps predominantly held at the scale adopted for England, Wales and Scotland in the 1840's. In 1854 the 1:2,500 scale was adopted for mapping urban areas; these maps were used to update the 1:10,560 maps. The published date given therefore is often some years later than the surveyed date. Before 1938, all OS maps were based on the Cassini Projection, with independent surveys of a single county or group of counties, giving rise to significant inaccuracies in outlying areas. In the late 1940's, a Provisional Edition was produced, which updated the 1:10,560 mapping from a number of sources. The maps appear unfinished - with all military camps and other strategic sites removed. These maps were initially overprinted with the National Grid. In 1970, the first 1:10,000 maps were produced using the Transverse Mercator Projection. The revision process continued until recently, with new editions appearing every 10 years or so for urban areas.

Map Name(s) and Date(s)

007NE 1896 1:10,560	008NW 1896 1:10,560
007SE 1896 1:10,560	008SW 1896 1:10,560

Historical Map - Slice A



Order Details


Order Number: 281787081_1_1
 Customer Ref: JER8921
 National Grid Reference: 538470, 181460
 Slice: A
 Site Area (Ha): 5.54
 Search Buffer (m): 1000

Site Details

Aberfeldy Village, Aberfeldy Street, LONDON, E14 0NU



Tel: 0844 844 9952
 Fax: 0844 844 9951
 Web: www.envirocheck.co.uk



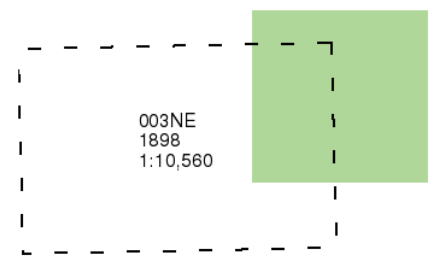
© Crown copyright and Landmark Information Group Limited 2021. All Rights Reserved.



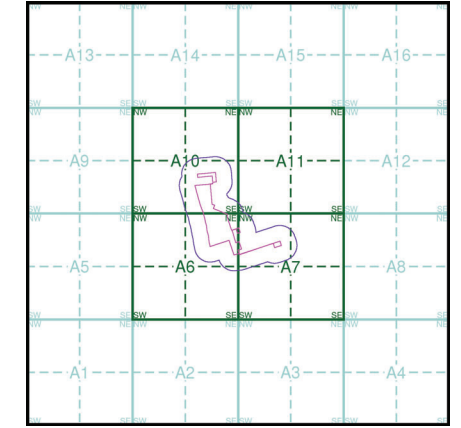
Surrey
Published 1898
Source map scale - 1:10,560

The historical maps shown were reproduced from maps predominantly held at the scale adopted for England, Wales and Scotland in the 1840's. In 1854 the 1:2,500 scale was adopted for mapping urban areas; these maps were used to update the 1:10,560 maps. The published date given therefore is often some years later than the surveyed date. Before 1938, all OS maps were based on the Cassini Projection, with independent surveys of a single county or group of counties, giving rise to significant inaccuracies in outlying areas. In the late 1940's, a Provisional Edition was produced, which updated the 1:10,560 mapping from a number of sources. The maps appear unfinished - with all military camps and other strategic sites removed. These maps were initially overprinted with the National Grid. In 1970, the first 1:10,000 maps were produced using the Transverse Mercator Projection. The revision process continued until recently, with new editions appearing every 10 years or so for urban areas.

Map Name(s) and Date(s)



Historical Map - Slice A



Order Details

Order Number: 281787081_1_1
 Customer Ref: JER8921
 National Grid Reference: 538470, 181460
 Slice: A
 Site Area (Ha): 5.54
 Search Buffer (m): 1000

Site Details

Aberfeldy Village, Aberfeldy Street, LONDON, E14 0NU



Tel: 0844 844 9952
 Fax: 0844 844 9951
 Web: www.envirocheck.co.uk