



Figure 29: Proposed Development (Outline Proposals plus Detailed Proposals) with Cumulative Surrounding Buildings (Configuration 8, Board 2) – View in the Wind Tunnel (from the south)




Figure 30: Proposed Development (Outline Proposals plus Detailed Proposals) with Cumulative Surrounding Buildings (Configuration 8, Board 2) – View in the Wind Tunnel (from the south)



Figure 31: Proposed Development (Illustrative Scheme) and Phase A with Cumulative Surrounding Buildings (Configuration 9, Board 1) – View in the Wind Tunnel (from the north)



Figure 32: Proposed Development (Illustrative Scheme) and Phase A with Cumulative Surrounding Buildings (Configuration 9, Board 1) – View in the Wind Tunnel (from the north)




Figure 33: Proposed Development (Illustrative Scheme) and Phase A with Cumulative Surrounding Buildings, Proposed Landscaping and Wind Mitigation Measures (Configuration 10, Board 1) – View in the Wind Tunnel (from the south)



Figure 34: Proposed Development (Illustrative Scheme) and Phase A with Cumulative Surrounding Buildings, Proposed Landscaping and Wind Mitigation Measures (Configuration 10, Board 1) – View in the Wind Tunnel (from the south)

APPENDIX B



APPENDIX B: LANDSCAPING SCHEME




Figure 35: Proposed Landscaping Scheme (Ref. AVL-LDA-SBX-XX-DR-L-0004.pdf received on 05/10/2021)

rwdi.com

Page A 1

rwdi.com

APPENDIX C





APPENDIX C: WIND MITIGATION MARK-UP



Figure 36: Wind Mitigation Mark-up