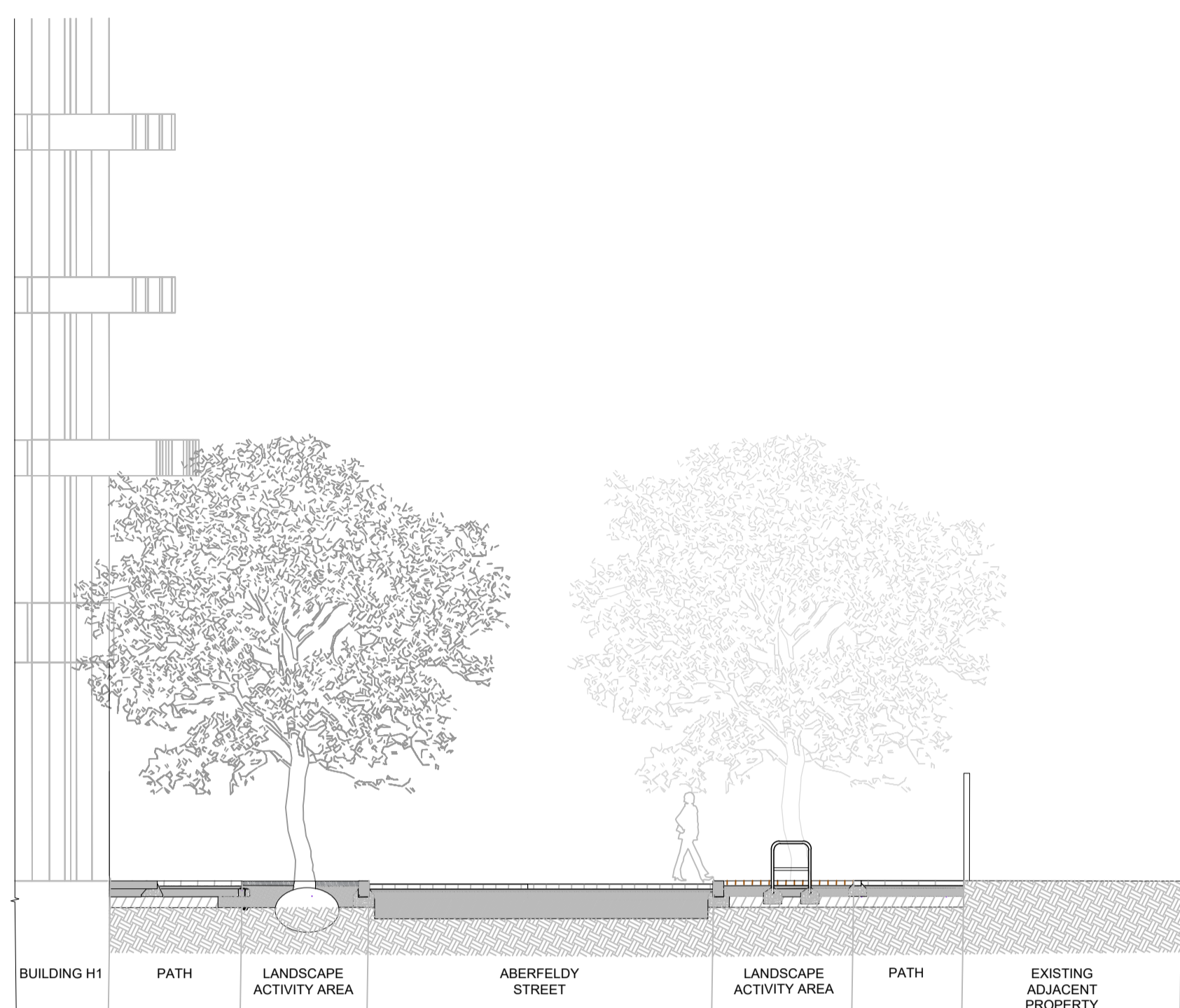


Z:\7198_ABERFELDY_VILLAGE_MASTERPLAN\CAD\DRAWINGS\STAGE 2_PLANNING UPDATE_JOLLY'S GREEN_MARCH 2022\AVL-LDA-SBX-XX-DR-L-0300_301_304_305_306.DWG



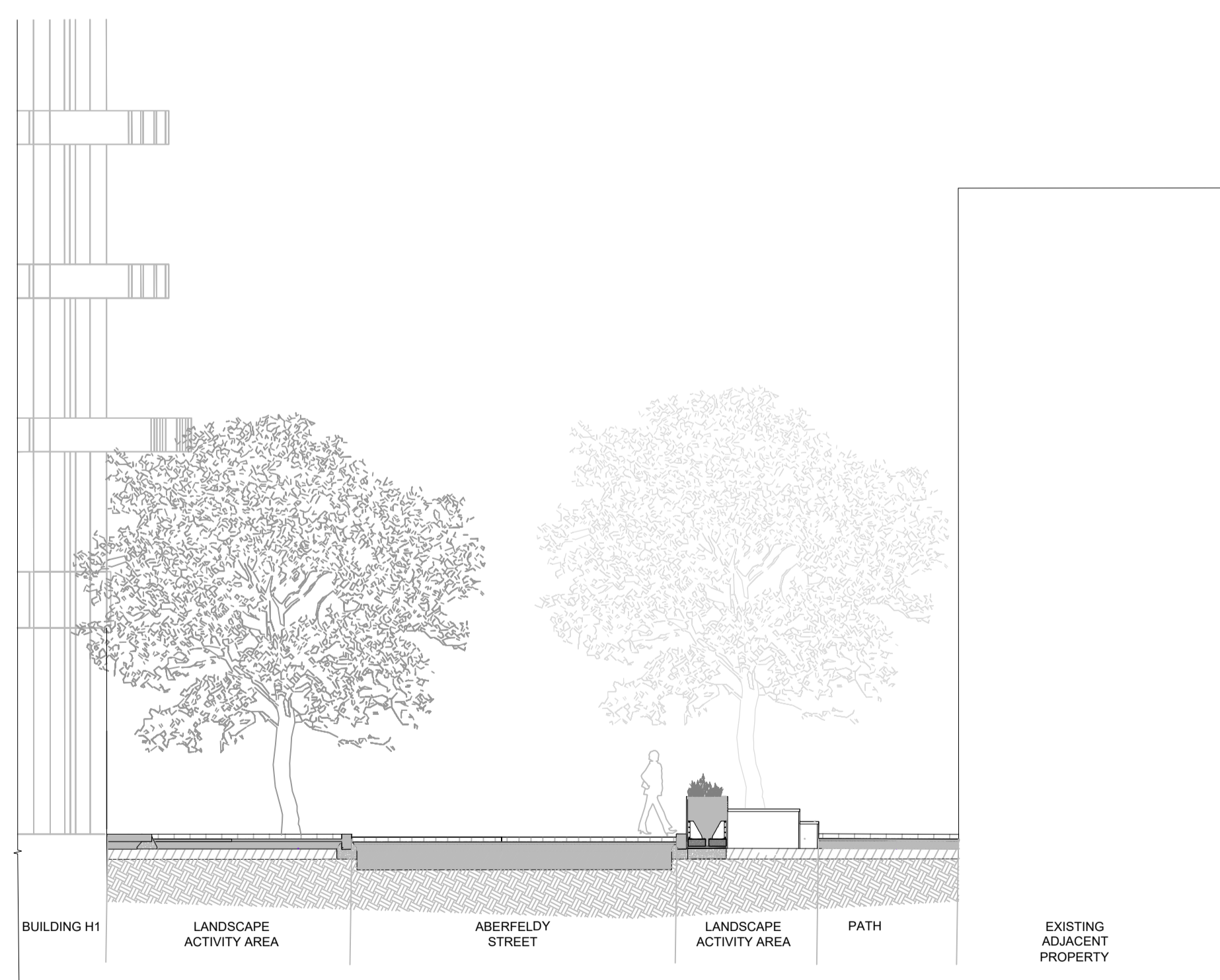
01 SECTION THROUGH KIRKMICHAEL ROAD
SECTION SCALE 1:100




02 SECTION THROUGH THE HIGH STREET
SECTION SCALE 1:100



03 SECTION THROUGH THE HIGH STREET
SECTION SCALE 1:100



04 SECTION THROUGH THE HIGH STREET
SECTION SCALE 1:100



05 SECTION THROUGH LANSBURY GARDENS
SECTION SCALE 1:100



LOCATION PLAN
P02 Redline Boundary & RM Road Update AH 25/03/22
REV. DESCRIPTION CHECKED WCC APP. DATE

LD&A DESIGN

PROJECT TITLE
ABERFELDY VILLAGE

DRAWING TITLE
PHASE A - SECTIONS 02 - THE HIGH STREET & KIRKMICHAEL ROAD

ISSUED BY	London	T: 020 7467 1470
DATE	Oct 2021	DRAWN ER
SCALE	1:100	CHECKED WCC
STATUS	Planning	APPROVED AH

DWG. NO AVL-LDA-SBX-XX-DR-L-0301

No dimensions are to be scaled from this drawing.
All dimensions are to be checked on site.
Area measurements for indicative purposes only.
© LDA Design Consulting LLP. Quality Assured to BS EN ISO 9001: 2000
Sources Ordnance Survey

