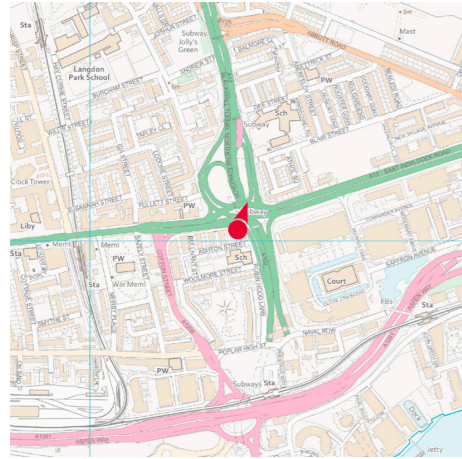


Appendices

A1 View Locations

1 | South of East India Dock Road



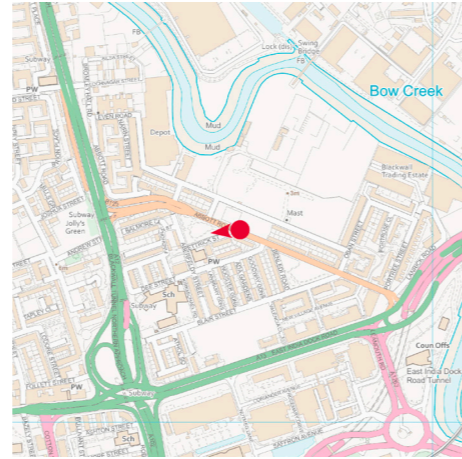
Camera Location
 National Grid Reference 538324.0E 181024.7N
 Camera height 6.49m AOD
 Looking at Centre of Site
 Bearing 19.6°, distance 0.5km
Photography Details
 Height of camera 1.60m above ground
 Date of photograph 29/03/2021
 Time of photograph 12:59
 Canon EOS 5D Mark IV DSLR
 Lens 24mm

2 | Junction of Robin Hood Lane and Poplar High Street



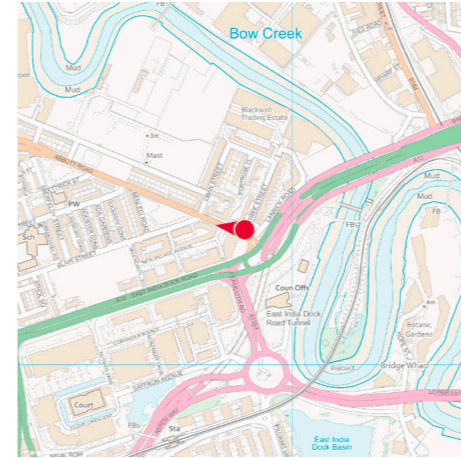
Camera Location
 National Grid Reference 538376.8E 180792.4N
 Camera height 5.40m AOD
 Looking at Centre of Site
 Bearing 6.5°, distance 0.6km
Photography Details
 Height of camera 1.60m above ground
 Date of photograph 11/04/2021
 Time of photograph 13:51
 Canon EOS 5D Mark IV DSLR
 Lens 24mm

3 | Abbott Road / Ettrick Street



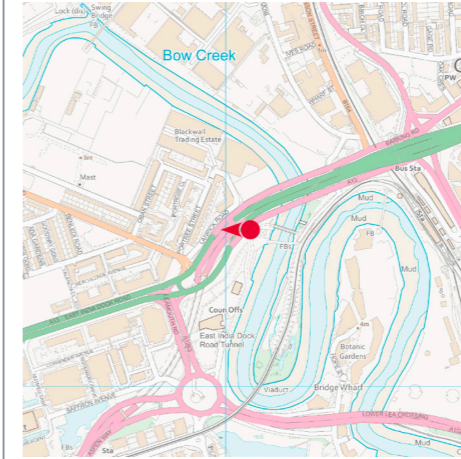
Camera Location
 National Grid Reference 538576.9E 181423.1N
 Camera height 3.44m AOD
 Looking at Centre of Site
 Bearing 263.7°, distance 0.2km
Photography Details
 Height of camera 1.60m above ground
 Date of photograph 30/03/2021
 Time of photograph 10:37
 Canon EOS 5D Mark IV DSLR
 Lens 24mm

4 | Portree Street, junction with Abbott Road



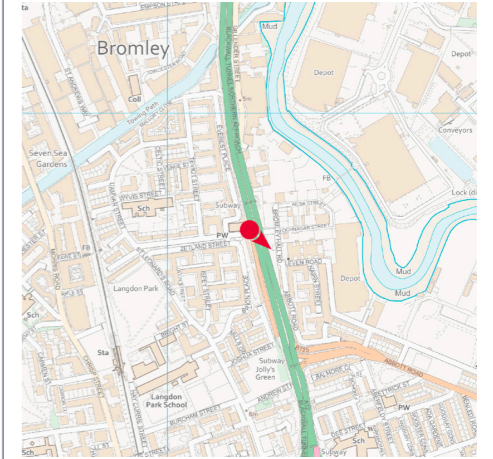
Camera Location
 National Grid Reference 538895.1E 181297.1N
 Camera height 4.32m AOD
 Looking at Centre of Site
 Bearing 278.7°, distance 0.1km
Photography Details
 Height of camera 1.60m above ground
 Date of photograph 29/03/2021
 Time of photograph 12:09
 Canon EOS 5D Mark IV DSLR
 Lens 24mm

5 | LBTH borough designated view 6: View from East India Dock Road to Balfour Tower & Canary Wharf in the background



Camera Location
 National Grid Reference 539054.2E 181345.3N
 Camera height 8.84m AOD
 Looking at Centre of Site
 Bearing 270.1°, distance 0.3km
Photography Details
 Height of camera 1.60m above ground
 Date of photograph 13/04/2021
 Time of photograph 09:54
 Canon EOS 5D Mark IV DSLR
 Lens 24mm


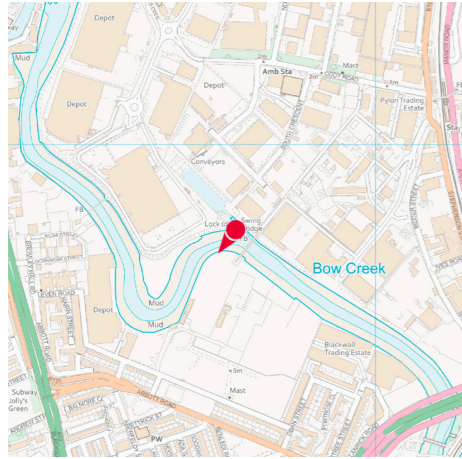
6 | A12, junction with Zetland Street



Camera Location
 National Grid Reference 538179.7E 181744.7N
 Camera height 5.01m AOD
 Looking at Centre of Site
 Bearing 131.8°, distance 0.7km
Photography Details
 Height of camera 1.60m above ground
 Date of photograph 29/03/2021
 Time of photograph 17:45
 Canon EOS 5D Mark IV DSLR
 Lens 24mm

Appendices (continued)

7 | Riverside footpath north of River Lea / Bow Creek



Camera Location
 National Grid Reference 538692.8E 181813.2N
 Camera height 6.89m AOD
 Looking at Centre of Site
 Bearing 216.9°, distance 0.5km
Photography Details
 Height of camera 1.60m above ground
 Date of photograph 13/04/2021
 Time of photograph 08:50
 Canon EOS 5D Mark IV DSLR
 Lens 24mm

8 | Bow Creek / River Lea Bridge



Camera Location
 National Grid Reference 538414.9E 181880.5N
 Camera height 6.96m AOD
 Looking at Centre of Site
 Bearing 210.6°, distance 0.7km
Photography Details
 Height of camera 1.60m above ground
 Date of photograph 30/03/2021
 Time of photograph 08:30
 Canon EOS 5D Mark IV DSLR
 Lens 24mm

9 | Cody Road



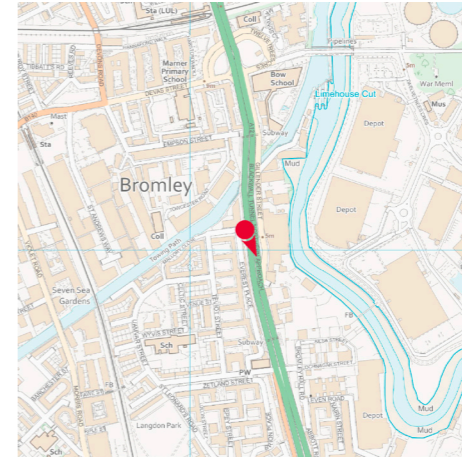
Camera Location
 National Grid Reference 539067.0E 182127.3N
 Camera height 2.70m AOD
 Looking at Centre of Site
 Bearing 203.3°, distance 0.9km
Photography Details
 Height of camera 1.60m above ground
 Date of photograph 11/04/2021
 Time of photograph 09:15
 Canon EOS 5D Mark IV DSLR
 Lens 24mm

10 | Star Lane Park



Camera Location
 National Grid Reference 539333.1E 181949.4N
 Camera height 3.21m AOD
 Looking at Centre of Site
 Bearing 227.4°, distance 0.9km
Photography Details
 Height of camera 1.60m above ground
 Date of photograph 11/04/2021
 Time of photograph 09:46
 Canon EOS 5D Mark IV DSLR
 Lens 24mm

11 | A12, junction with Teviot Street



Camera Location
 National Grid Reference 538120.0E 182045.1N
 Camera height 7.34m AOD
 Looking at Centre of Site
 Bearing 156.4°, distance 1.0km
Photography Details
 Height of camera 1.60m above ground
 Date of photograph 29/03/2021
 Time of photograph 18:30
 Canon EOS 5D Mark IV DSLR
 Lens 24mm

12 | Uamvar Street



Camera Location
 National Grid Reference 537894.3E 181887.3N
 Camera height 6.99m AOD
 Looking at Centre of Site
 Bearing 126.9°, distance 1.0km
Photography Details
 Height of camera 1.60m above ground
 Date of photograph 29/03/2021
 Time of photograph 18:14
 Canon EOS 5D Mark IV DSLR
 Lens 24mm