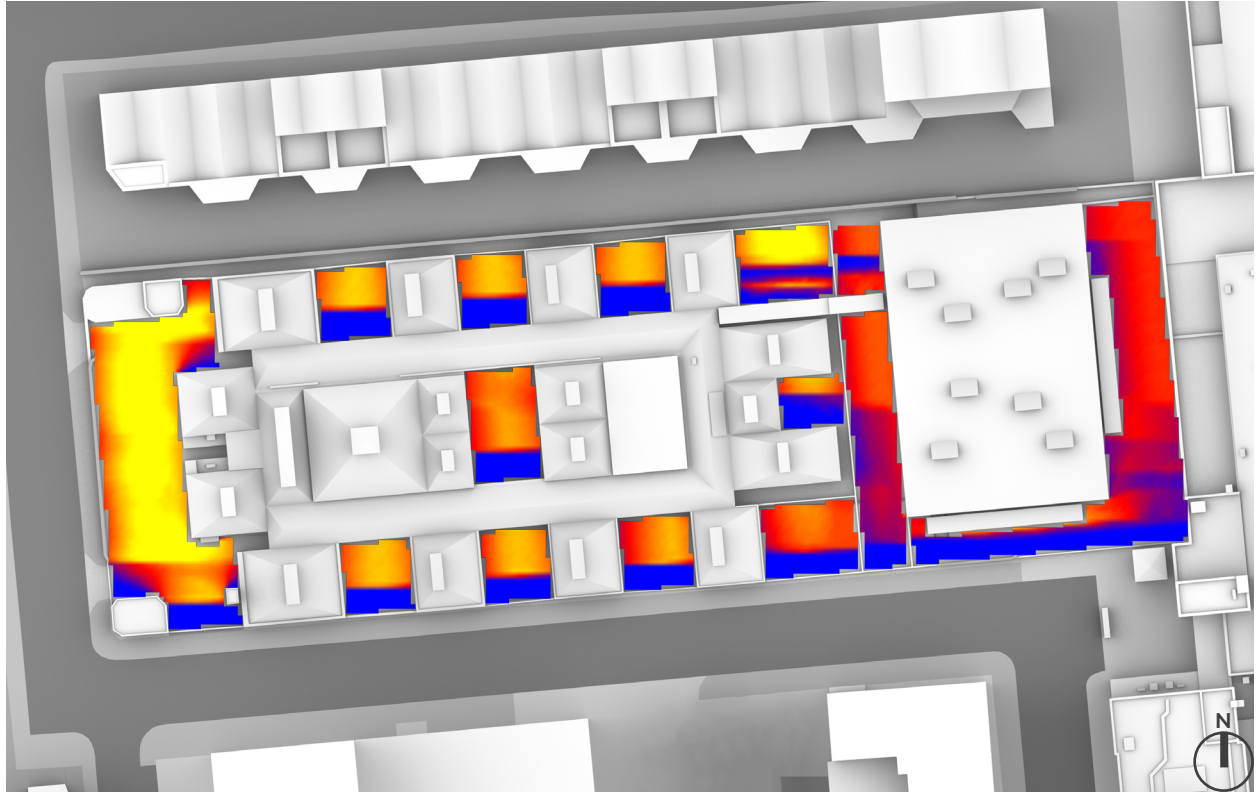
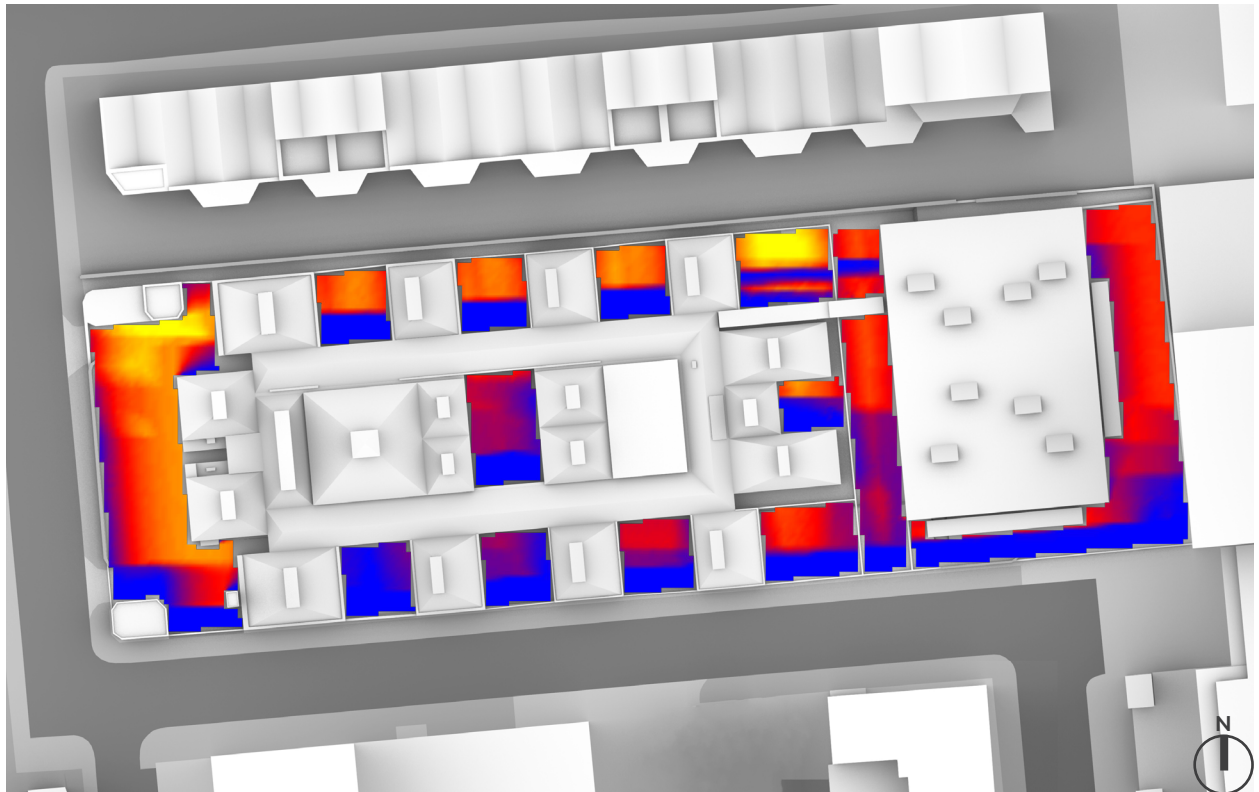


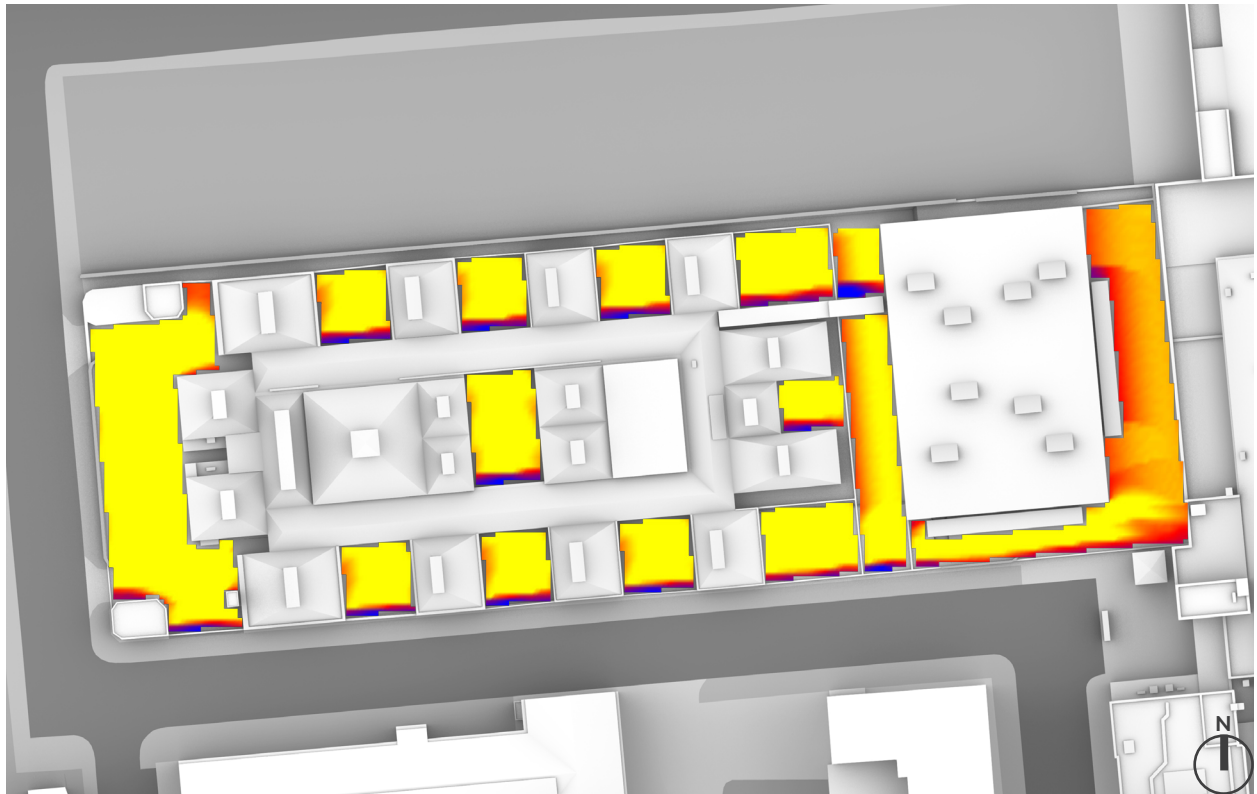
OVERSHADOWING ASSESSMENT - CONSENTED - AREAS 47-64
SUN EXPOSURE ON GROUND - 21ST MARCH (SPRING EQUINOX)



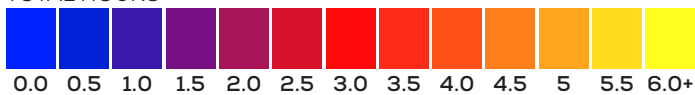
OVERSHADOWING ASSESSMENT - MAX PARAMETER - AREAS 47-64
SUN EXPOSURE ON GROUND - 21ST MARCH (SPRING EQUINOX)



OVERSHADOWING ASSESSMENT - BASELINE - AREAS 47-64
 SUN EXPOSURE ON GROUND - 21ST JUNE (SUMMER SOLSTICE)



SUN EXPOSURE
 TOTAL HOURS



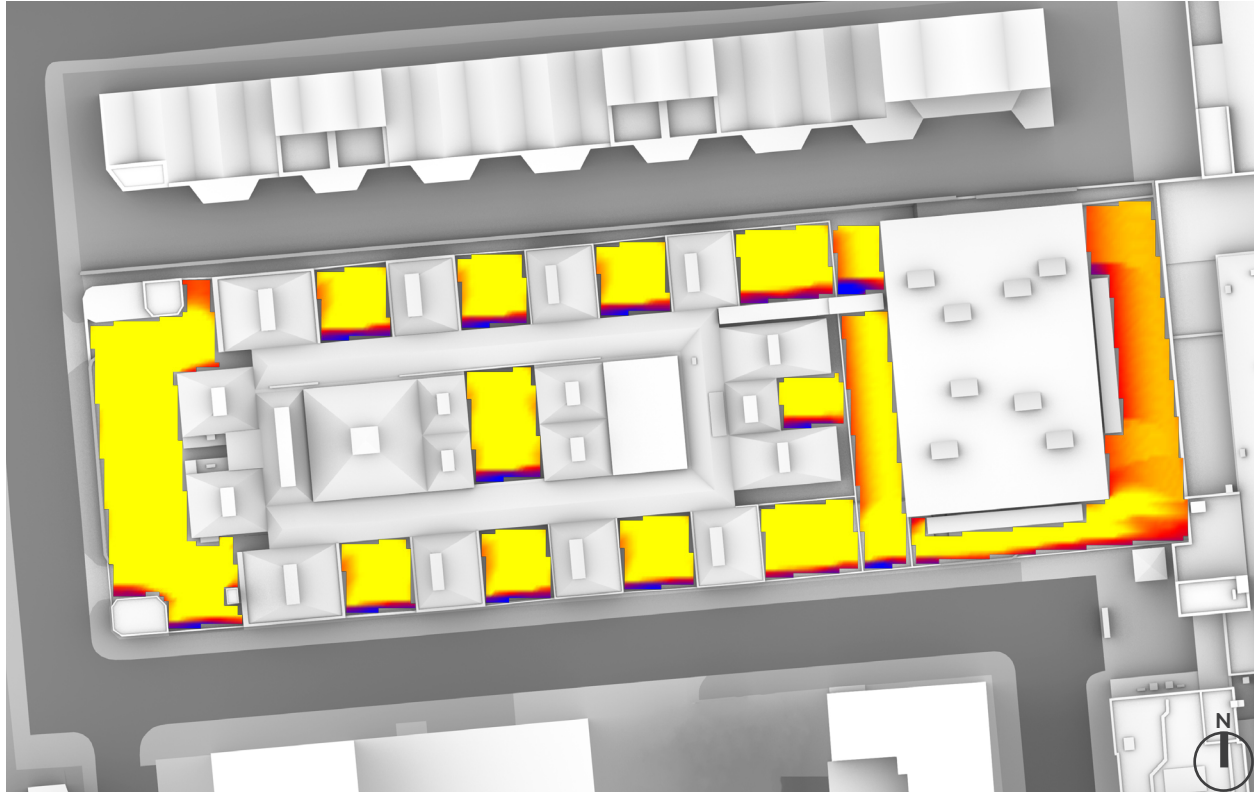
21st JUNE
 (SUMMER SOLSTICE)

LONDON

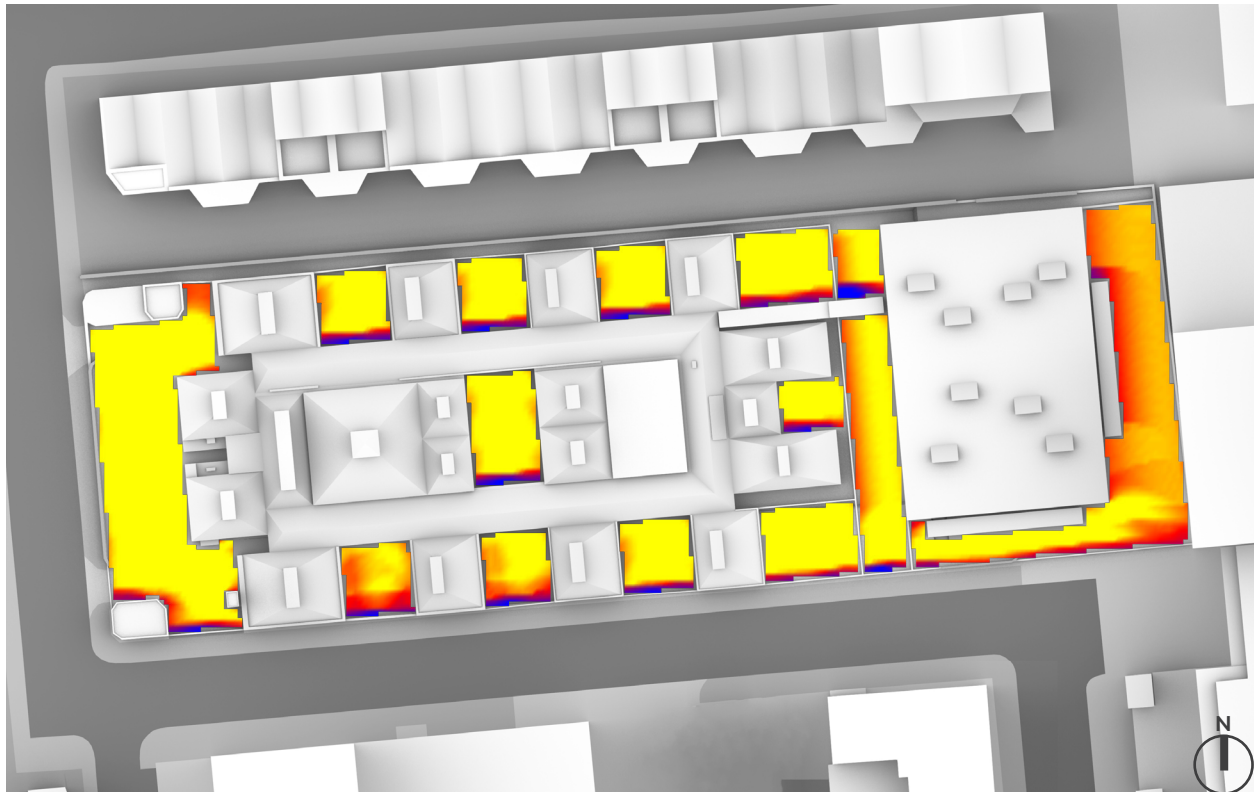
Latitude: 51.4
 Longitude: 0.0
 Sunrise: 04:43 BMT
 Sunset: 21:21 BMT

Total Available Sunlight:
 16hrs 38mins

OVERSHADOWING ASSESSMENT - CONSENTED - AREAS 47-64
SUN EXPOSURE ON GROUND - 21ST JUNE (SUMMER SOLSTICE)



OVERSHADOWING ASSESSMENT - MAX PARAMETER - AREAS 47-64
SUN EXPOSURE ON GROUND - 21ST JUNE (SUMMER SOLSTICE)




Appendix D: Updated Viewpoints (6 and 8)



A12, junction with Zetland Street - Proposed
4496_0155 version 211005




A12, junction with Zetland Street - Cumulative
4496_0156 version 211005




A12, junction with Zetland Street - Proposed - A3 removed
4496_0157 version 221027



A12, junction with Zetland Street - Cumulative - A3 removed
4496_0158 version 221027




Bow Creek / River Lea bridge - Proposed
4496_0785 version 210911



Bow Creek / River Lea bridge - Cumulative
4496_0786 version 211005



Bow Creek / River Lea bridge - Proposed - A3 removed
4496_0787 version 221027



Bow Creek / River Lea bridge - Cumulative - A3 removed
4496_0788 version 221027