



Photo 17: Row of domestic garages off Ettrick Street



Photo 18: Four storey flats of the development between Abbot Road and Nairn Street



Photo 19: Soft landscaping and parking within the site between Abbot Road and Nairn Street



Photo 20: Poplar Works small commercial units



Photo 21: Lochnager Road



---

## Appendix C

### Database information

## Envirocheck<sup>®</sup> Report:

### Datasheet

#### Order Details:

**Order Number:**  
275057609\_1\_1

**Customer Reference:**  
216161

**National Grid Reference:**  
538470, 181440

**Slice:**  
A

**Site Area (Ha):**  
8.99

**Search Buffer (m):**  
1000

#### Site Details:

Aberfeldy Village  
Aberfeldy Street  
LONDON  
E14 0NU

#### Client Details:

Mr G Chapman  
RPS Consulting Services Ltd  
260 Park Avenue  
Aztec West  
Almondsbury  
Bristol  
BS32 4SY



## Contents

Report Section	Page Number
Summary	-
Agency & Hydrological	1
Waste	58
Hazardous Substances	75
Geological	77
Industrial Land Use	85
Sensitive Land Use	158
Data Currency	159
Data Suppliers	167
Useful Contacts	168

### Introduction

The Environment Act 1995 has made site sensitivity a key issue, as the legislation pays as much attention to the pathways by which contamination could spread, and to the vulnerable targets of contamination, as it does the potential sources of contamination. For this reason, Landmark's Site Sensitivity maps and Datasheet(s) place great emphasis on statutory data provided by the Environment Agency/Natural Resources Wales and the Scottish Environment Protection Agency; it also incorporates data from Natural England (and the Scottish and Welsh equivalents) and Local Authorities; and highlights hydrogeological features required by environmental and geotechnical consultants. It does not include any information concerning past uses of land. The datasheet is produced by querying the Landmark database to a distance defined by the client from a site boundary provided by the client. In this datasheet the National Grid References (NGRs) are rounded to the nearest 10m in accordance with Landmark's agreements with a number of Data Suppliers.

### Copyright Notice

© Landmark Information Group Limited 2021. The Copyright on the information and data and its format as contained in this Envirocheck® Report ("Report") is the property of Landmark Information Group Limited ("Landmark") and several other Data Providers, including (but not limited to) Ordnance Survey, British Geological Survey, the Environment Agency/Natural Resources Wales and Natural England, and must not be reproduced in whole or in part by photocopying or any other method. The Report is supplied under Landmark's Terms and Conditions accepted by the Customer. A copy of Landmark's Terms and Conditions can be found with the Index Map for this report. Additional copies of the Report may be obtained from Landmark, subject to Landmark's charges in force from time to time. The Copyright, design rights and any other intellectual rights shall remain the exclusive property of Landmark and /or other Data providers, whose Copyright material has been included in this Report. © Environment Agency & United Kingdom Research and Innovation 2021. © Natural Resources Wales & United Kingdom Research and Innovation 2021.

### Natural England Copyright Notice

Site of Special Scientific Interest, National Nature Reserve, Ramsar, Special Protection Area, Special Conservation Area, Marine Nature Reserve data (derived from Ordnance Survey 1:10000 raster) is provided by, and used with the permission of, Natural England who retain the copyright and Intellectual Property Rights for the data.

### Scottish Natural Heritage Copyright

Contains SNH information licensed under the Open Government Licence v3.0.

### Ove Arup Copyright Notice

The Mining Instability data was obtained on licence from Ove Arup & Partners Limited (for further information, contact mining.review@arup.com). No reproduction or further use of such Data is to be made without the prior written consent of Ove Arup & Partners Limited. The supplied Mining Instability data is derived from publicly available records and other third party sources and neither Ove Arup & Partners nor Landmark warrant the accuracy or completeness of such information or data.

### Stantec Copyright Notice

The cavity data presented has been extracted from the PBA (now Stantec UK Ltd) enhanced version of the original DEFRA national cavity databases. Stantec UK Ltd retain the copyright & intellectual property rights in the data. Whilst all reasonable efforts are made to check that the information contained in the cavity databases is accurate we do not warrant that the data is complete or error free. The information is based upon our own researches and those collated from a number of external sources and is continually being augmented and updated by Stantec UK Ltd. In no event shall Stantec UK Ltd or Landmark be liable for any loss or damage including, without limitation, indirect or consequential loss or damage arising from the use of this data.

### Radon Potential dataset Copyright Notice

Information supplied from a joint dataset compiled by The British Geological Survey and Public Health England.

### Natural Resources Wales Copyright Notice

Contains Natural Resources Wales information © Natural Resources Wales and Database Right. All rights Reserved. Contains Ordnance Survey Data. Ordnance Survey Licence number 100019741. Crown Copyright and Database Right. Contains Natural Resources Wales information © Natural Resources Wales and Database Right. All rights Reserved. Some features of this information are based on digital spatial data licensed from the Centre for Ecology & Hydrology © NERC (CEH). Defra, Met Office and DARD Rivers Agency © Crown copyright. © Cranfield University. © James Hutton Institute. Contains OS data © Crown copyright and database right 2021. Land & Property Services © Crown copyright and database right.

### Report Version v53.0



## Summary

Data Type	Page Number	On Site	0 to 250m	251 to 500m	501 to 1000m (*up to 2000m)
<b>Agency &amp; Hydrological</b>					
BGS Groundwater Flooding Susceptibility	pg 1	Yes	Yes	Yes	n/a
Contaminated Land Register Entries and Notices					
Discharge Consents	pg 3			14	14
Prosecutions Relating to Controlled Waters			n/a	n/a	n/a
Enforcement and Prohibition Notices					
Integrated Pollution Controls					
Integrated Pollution Prevention And Control	pg 10		2		4
Local Authority Integrated Pollution Prevention And Control	pg 11		1		
Local Authority Pollution Prevention and Controls	pg 11		3	7	12
Local Authority Pollution Prevention and Control Enforcements	pg 14			1	
Nearest Surface Water Feature	pg 14		Yes		
Pollution Incidents to Controlled Waters	pg 14		5	18	12
Prosecutions Relating to Authorised Processes					
Registered Radioactive Substances	pg 20				6
River Quality	pg 21	1			
River Quality Biology Sampling Points					
River Quality Chemistry Sampling Points	pg 22			1	
Substantiated Pollution Incident Register	pg 22		7	3	5
Water Abstractions	pg 25		1	4	12 (*68)
Water Industry Act Referrals	pg 46				2
Groundwater Vulnerability Map	pg 46	Yes	n/a	n/a	n/a
Groundwater Vulnerability - Soluble Rock Risk			n/a	n/a	n/a
Groundwater Vulnerability - Local Information			n/a	n/a	n/a
Bedrock Aquifer Designations	pg 46	Yes	n/a	n/a	n/a
Superficial Aquifer Designations	pg 47	Yes	n/a	n/a	n/a
Source Protection Zones					
Extreme Flooding from Rivers or Sea without Defences	pg 47	Yes	Yes	n/a	n/a
Flooding from Rivers or Sea without Defences	pg 50	Yes	Yes	n/a	n/a
Areas Benefiting from Flood Defences	pg 52	Yes	Yes	n/a	n/a
Flood Water Storage Areas				n/a	n/a
Flood Defences	pg 53		Yes	n/a	n/a
OS Water Network Lines	pg 53		1	10	26



## Summary

Data Type	Page Number	On Site	0 to 250m	251 to 500m	501 to 1000m (*up to 2000m)
<b>Waste</b>					
BGS Recorded Landfill Sites					
Historical Landfill Sites	pg 58		2	1	1
Integrated Pollution Control Registered Waste Sites					
Licensed Waste Management Facilities (Landfill Boundaries)					
Licensed Waste Management Facilities (Locations)	pg 58		4	4	8
Local Authority Landfill Coverage		1	n/a	n/a	n/a
Local Authority Recorded Landfill Sites	pg 62		1	1	1
Potentially Infilled Land (Non-Water)	pg 62			1	1
Potentially Infilled Land (Water)	pg 62	6	4	4	25
Registered Landfill Sites					
Registered Waste Transfer Sites	pg 65		7	3	13
Registered Waste Treatment or Disposal Sites	pg 73			2	
<b>Hazardous Substances</b>					
Control of Major Accident Hazards Sites (COMAH)	pg 75		2	1	3
Explosive Sites	pg 75				1
Notification of Installations Handling Hazardous Substances (NIHHS)	pg 75		2	1	2
Planning Hazardous Substance Consents	pg 76		2		4
Planning Hazardous Substance Enforcements					



## Summary

Data Type	Page Number	On Site	0 to 250m	251 to 500m	501 to 1000m (*up to 2000m)
<b>Geological</b>					
BGS 1:625,000 Solid Geology	pg 77	Yes	n/a	n/a	n/a
BGS Estimated Soil Chemistry					
BGS Recorded Mineral Sites	pg 77			1	
BGS Urban Soil Chemistry	pg 77		Yes	Yes	Yes
BGS Urban Soil Chemistry Averages	pg 81	Yes			
CBSCB Compensation District			n/a	n/a	n/a
Coal Mining Affected Areas			n/a	n/a	n/a
Mining Instability			n/a	n/a	n/a
Man-Made Mining Cavities					
Natural Cavities	pg 81				6
Non Coal Mining Areas of Great Britain				n/a	n/a
Potential for Collapsible Ground Stability Hazards	pg 82	Yes		n/a	n/a
Potential for Compressible Ground Stability Hazards	pg 82	Yes	Yes	n/a	n/a
Potential for Ground Dissolution Stability Hazards				n/a	n/a
Potential for Landslide Ground Stability Hazards	pg 82	Yes	Yes	n/a	n/a
Potential for Running Sand Ground Stability Hazards	pg 83	Yes	Yes	n/a	n/a
Potential for Shrinking or Swelling Clay Ground Stability Hazards	pg 83	Yes	Yes	n/a	n/a
Radon Potential - Radon Affected Areas			n/a	n/a	n/a
Radon Potential - Radon Protection Measures			n/a	n/a	n/a
<b>Industrial Land Use</b>					
Contemporary Trade Directory Entries	pg 85	4	43	96	325
Fuel Station Entries	pg 124		1	2	3
Points of Interest - Commercial Services	pg 124		6	26	86
Points of Interest - Education and Health	pg 134				1
Points of Interest - Manufacturing and Production	pg 134		7	36	92
Points of Interest - Public Infrastructure	pg 146		3	20	22
Points of Interest - Recreational and Environmental	pg 149	2	4	14	49
Gas Pipelines					
Underground Electrical Cables	pg 155			9	15



## Summary

Data Type	Page Number	On Site	0 to 250m	251 to 500m	501 to 1000m (*up to 2000m)
<b>Sensitive Land Use</b>					
Ancient Woodland					
Areas of Adopted Green Belt					
Areas of Unadopted Green Belt					
Areas of Outstanding Natural Beauty					
Environmentally Sensitive Areas					
Forest Parks					
Local Nature Reserves					
Marine Nature Reserves					
National Nature Reserves					
National Parks					
Nitrate Sensitive Areas					
Nitrate Vulnerable Zones	pg 158		1		
Ramsar Sites					
Sites of Special Scientific Interest					
Special Areas of Conservation					
Special Protection Areas					
World Heritage Sites					



## Agency & Hydrological

Map ID	Details	Quadrant Reference (Compass Direction)	Estimated Distance From Site	Contact	NGR
	<b>BGS Groundwater Flooding Susceptibility</b> Flooding Type: Potential for Groundwater Flooding to Occur at Surface	A6NE (W)	0	1	538350 181445
	<b>BGS Groundwater Flooding Susceptibility</b> Flooding Type: Potential for Groundwater Flooding to Occur at Surface	A10SE (NE)	13	1	538500 181500
	<b>BGS Groundwater Flooding Susceptibility</b> Flooding Type: Potential for Groundwater Flooding of Property Situated Below Ground Level	A7NW (E)	47	1	538700 181450
	<b>BGS Groundwater Flooding Susceptibility</b> Flooding Type: Potential for Groundwater Flooding of Property Situated Below Ground Level	A6NE (SW)	65	1	538250 181250
	<b>BGS Groundwater Flooding Susceptibility</b> Flooding Type: Potential for Groundwater Flooding of Property Situated Below Ground Level	A6NE (W)	80	1	538200 181445
	<b>BGS Groundwater Flooding Susceptibility</b> Flooding Type: Potential for Groundwater Flooding to Occur at Surface	A10SW (NW)	87	1	538150 181700
	<b>BGS Groundwater Flooding Susceptibility</b> Flooding Type: Potential for Groundwater Flooding of Property Situated Below Ground Level	A6NE (SW)	111	1	538250 181150
	<b>BGS Groundwater Flooding Susceptibility</b> Flooding Type: Potential for Groundwater Flooding of Property Situated Below Ground Level	A11SW (NE)	117	1	538550 181600
	<b>BGS Groundwater Flooding Susceptibility</b> Flooding Type: Potential for Groundwater Flooding of Property Situated Below Ground Level	A7NW (SE)	132	1	538800 181150
	<b>BGS Groundwater Flooding Susceptibility</b> Flooding Type: Potential for Groundwater Flooding of Property Situated Below Ground Level	A10SE (N)	146	1	538500 181800
	<b>BGS Groundwater Flooding Susceptibility</b> Flooding Type: Potential for Groundwater Flooding of Property Situated Below Ground Level	A7SW (SE)	167	1	538650 181100
	<b>BGS Groundwater Flooding Susceptibility</b> Flooding Type: Potential for Groundwater Flooding of Property Situated Below Ground Level	A6SE (S)	168	1	538500 181050
	<b>BGS Groundwater Flooding Susceptibility</b> Flooding Type: Potential for Groundwater Flooding of Property Situated Below Ground Level	A7SW (SE)	179	1	538800 181100
	<b>BGS Groundwater Flooding Susceptibility</b> Flooding Type: Potential for Groundwater Flooding of Property Situated Below Ground Level	A7SW (SE)	195	1	538850 181100
	<b>BGS Groundwater Flooding Susceptibility</b> Flooding Type: Potential for Groundwater Flooding of Property Situated Below Ground Level	A11SW (NE)	226	1	538600 181700
	<b>BGS Groundwater Flooding Susceptibility</b> Flooding Type: Potential for Groundwater Flooding of Property Situated Below Ground Level	A10NW (NW)	236	1	538150 181950
	<b>BGS Groundwater Flooding Susceptibility</b> Flooding Type: Potential for Groundwater Flooding of Property Situated Below Ground Level	A7SW (S)	248	1	538600 181000
	<b>BGS Groundwater Flooding Susceptibility</b> Flooding Type: Potential for Groundwater Flooding of Property Situated Below Ground Level	A7SW (SE)	275	1	538800 181000
	<b>BGS Groundwater Flooding Susceptibility</b> Flooding Type: Potential for Groundwater Flooding of Property Situated Below Ground Level	A10NE (N)	304	1	538474 182050
	<b>BGS Groundwater Flooding Susceptibility</b> Flooding Type: Potential for Groundwater Flooding of Property Situated Below Ground Level	A7SE (SE)	306	1	538900 181000
	<b>BGS Groundwater Flooding Susceptibility</b> Flooding Type: Potential for Groundwater Flooding to Occur at Surface	A6SE (S)	332	1	538450 180850
	<b>BGS Groundwater Flooding Susceptibility</b> Flooding Type: Potential for Groundwater Flooding to Occur at Surface	A6NW (W)	336	1	537900 181450



### Agency & Hydrological

Map ID	Details	Quadrant Reference (Compass Direction)	Estimated Distance From Site	Contact	NGR
	<b>BGS Groundwater Flooding Susceptibility</b> Flooding Type: Potential for Groundwater Flooding to Occur at Surface	A6NW (W)	353	1	537950 181350
	<b>BGS Groundwater Flooding Susceptibility</b> Flooding Type: Potential for Groundwater Flooding to Occur at Surface	A10NW (NW)	363	1	538000 182000
	<b>BGS Groundwater Flooding Susceptibility</b> Flooding Type: Potential for Groundwater Flooding to Occur at Surface	A10NW (NW)	367	1	537950 181950
	<b>BGS Groundwater Flooding Susceptibility</b> Flooding Type: Potential for Groundwater Flooding of Property Situated Below Ground Level	A10NW (NW)	372	1	538050 182050
	<b>BGS Groundwater Flooding Susceptibility</b> Flooding Type: Potential for Groundwater Flooding to Occur at Surface	A11SW (NE)	372	1	538850 181750
	<b>BGS Groundwater Flooding Susceptibility</b> Flooding Type: Potential for Groundwater Flooding of Property Situated Below Ground Level	A7SW (SE)	373	1	538800 180900
	<b>BGS Groundwater Flooding Susceptibility</b> Flooding Type: Potential for Groundwater Flooding to Occur at Surface	A6SW (SW)	380	1	538000 181050
	<b>BGS Groundwater Flooding Susceptibility</b> Flooding Type: Potential for Groundwater Flooding of Property Situated Below Ground Level	A10SW (W)	381	1	537850 181700
	<b>BGS Groundwater Flooding Susceptibility</b> Flooding Type: Potential for Groundwater Flooding to Occur at Surface	A6SE (S)	394	1	538250 180800
	<b>BGS Groundwater Flooding Susceptibility</b> Flooding Type: Potential for Groundwater Flooding of Property Situated Below Ground Level	A7SE (SE)	396	1	539000 180950
	<b>BGS Groundwater Flooding Susceptibility</b> Flooding Type: Potential for Groundwater Flooding of Property Situated Below Ground Level	A7SW (SE)	417	1	538850 180850
	<b>BGS Groundwater Flooding Susceptibility</b> Flooding Type: Potential for Groundwater Flooding of Property Situated Below Ground Level	A14SW (NW)	426	1	538150 182150
	<b>BGS Groundwater Flooding Susceptibility</b> Flooding Type: Potential for Groundwater Flooding to Occur at Surface	A10NW (NW)	431	1	537850 181900
	<b>BGS Groundwater Flooding Susceptibility</b> Flooding Type: Potential for Groundwater Flooding to Occur at Surface	A6SW (SW)	451	1	538050 180850
	<b>BGS Groundwater Flooding Susceptibility</b> Flooding Type: Potential for Groundwater Flooding of Property Situated Below Ground Level	A10NW (NW)	452	1	537850 181950
	<b>BGS Groundwater Flooding Susceptibility</b> Flooding Type: Limited Potential for Groundwater Flooding to Occur	A14SW (NW)	460	1	538050 182150
	<b>BGS Groundwater Flooding Susceptibility</b> Flooding Type: Potential for Groundwater Flooding to Occur at Surface	A9NE (NW)	463	1	537800 181850
	<b>BGS Groundwater Flooding Susceptibility</b> Flooding Type: Potential for Groundwater Flooding of Property Situated Below Ground Level	A9NE (NW)	478	1	537800 181900
	<b>BGS Groundwater Flooding Susceptibility</b> Flooding Type: Limited Potential for Groundwater Flooding to Occur	A7SE (SE)	495	1	538900 180800



### Agency & Hydrological

Map ID	Details	Quadrant Reference (Compass Direction)	Estimated Distance From Site	Contact	NGR
1	<b>Discharge Consents</b> Operator: London Docklands Development Corporation Property Type: SPORT, AMUSEMENT+RECREATION/GOLF CLUB/GYM/THEME PK/SPA Location: Ecostation Visitor Centre, Limmo Peninsula, Wharfside Road, Canning Town, Authority: Environment Agency, Thames Region Catchment Area: Not Given Reference: Cntm.2217 Permit Version: 1 Effective Date: 29th March 1996 Issued Date: 29th March 1996 Revocation Date: 1st October 1996 Discharge Type: Sewage Discharges - Final/Treated Effluent - Not Water Company Discharge: Freshwater Stream/River Environment: Receiving Water: River Lee (Bow Creek) <b>Status: Lapsed (under Environment Act 1995, Schedule 23)</b> Positional Accuracy: Located by supplier to within 100m	A7NE (E)	302	2	539100 181400
2	<b>Discharge Consents</b> Operator: Schroder Exempt Property Unit Trust Property Type: REAL ESTATE ACTIVITIES/BUYING/SELLING/RENTING Location: The Electra Project Bidder Street, West Ham, London, E16 4st Authority: Environment Agency, Thames Region Catchment Area: Lee-Stort / Thames Reference: Canm.0205 Permit Version: 1 Effective Date: 23rd March 2001 Issued Date: 27th March 2001 Revocation Date: 5th January 2005 Discharge Type: Trade Effluent Discharge-Site Drainage Discharge: Freshwater Stream/River Environment: Receiving Water: Bow Creek (River Lee) <b>Status: Revoked (Water Resources Act 1991, Section 88 &amp; Schedule 10 as amended by Environment Act 1995)</b> Positional Accuracy: Located by supplier to within 10m	A11SW (NE)	339	2	538800 181740
3	<b>Discharge Consents</b> Operator: London Docklands Development Corp. Property Type: Undefined Or Other Location: Cody Road Business Centre, Codyroad, London, E16 Authority: Environment Agency, Thames Region Catchment Area: Not Given Reference: Ctwc.0822 Permit Version: 1 Effective Date: 28th April 1986 Issued Date: 28th April 1986 Revocation Date: 21st January 1997 Discharge Type: Discharge Of Other Matter-Surface Water Discharge: Freshwater Stream/River Environment: Receiving Water: Bow Creek /River Lee <b>Status: Authorisation revoked</b> Positional Accuracy: Located by supplier to within 100m	A11SW (NE)	340	2	538700 181800
3	<b>Discharge Consents</b> Operator: National Grid Company Property Type: SUB-STATION/ELECTRICITY/GAS/AIR CONDITIONING SUPPLY Location: West Ham Substation, Cody Road,Canning Town, West Ham, London Authority: Environment Agency, Thames Region Catchment Area: Not Given Reference: CATM.3135 Permit Version: 1 Effective Date: 6th February 1998 Issued Date: 6th February 1998 Revocation Date: Not Supplied Discharge Type: Trade Discharges - Cooling Water Discharge: Saline Estuary Environment: Receiving Water: Bow Creek <b>Status: New Consent, by Application (Water Resources Act 1991, Section 88)</b> Positional Accuracy: Located by supplier to within 10m	A11SW (NE)	358	2	538730 181790



### Agency & Hydrological

Map ID	Details	Quadrant Reference (Compass Direction)	Estimated Distance From Site	Contact	NGR
3	<p><b>Discharge Consents</b></p> <p>Operator: The National Grid Group Plc.  Property Type: SUB-STATION/ELECTRICITY/GAS/AIR CONDITIONING SUPPLY  Location: West Ham Power Station, Newham,London  Authority: Environment Agency, Thames Region  Catchment Area: Not Given  Reference: CLCR.0275  Permit Version: 1  Effective Date: 28th July 1980  Issued Date: 28th July 1980  Revocation Date: 6th February 1998  Discharge Type: Sewage Discharges - Final/Treated Effluent - Not Water Company  Discharge: Freshwater Stream/River  Environment:  Receiving Water: Lee (Bow Creek)  <b>Status:</b> <b>Revoked (Water Resources Act 1991, Section 88 &amp; Schedule 10 as amended by Environment Act 1995)</b>  Positional Accuracy: Located by supplier to within 10m</p>	A11SW (NE)	358	2	538730 181790
4	<p><b>Discharge Consents</b></p> <p>Operator: C.E.G.B  Property Type: SUB-STATION/ELECTRICITY/GAS/AIR CONDITIONING SUPPLY  Location: West Ham Generating Station, Bidder Street, London  Authority: Environment Agency, Thames Region  Catchment Area: Not Supplied  Reference: Clcr.0160  Permit Version: 1  Effective Date: 13th November 1964  Issued Date: 13th November 1964  Revocation Date: 30th June 1991  Discharge Type: Trade Effluent  Discharge: Freshwater Stream/River  Environment:  Receiving Water: Bow Creek  <b>Status:</b> <b>Authorisation revoked</b>  Positional Accuracy: Located by supplier to within 10m</p>	A11SE (NE)	342	2	538890 181680
5	<p><b>Discharge Consents</b></p> <p>Operator: W.W. Howard Bros. Ltd  Property Type: Undefined Or Other  Location: Crown Wharf, Wharfside Road, Canning Town, London, E16 4tb  Authority: Environment Agency, Thames Region  Catchment Area: Not Supplied  Reference: Ctwc.0192  Permit Version: 1  Effective Date: 17th July 1985  Issued Date: 17th July 1985  Revocation Date: 4th November 1991  Discharge Type: Discharge Of Other Matter-Surface Water  Discharge: Freshwater Stream/River  Environment:  Receiving Water: River Lea  <b>Status:</b> <b>Authorisation revoked</b>  Positional Accuracy: Located by supplier to within 10m</p>	A11SE (E)	351	2	539060 181570
6	<p><b>Discharge Consents</b></p> <p>Operator: Docklands Light Railway Ltd.  Property Type: LAND TRANSPORT + VIA PIPELINES/FREIGHT  Location: Docklands Light Railway, Beckton Extension, London  Authority: Environment Agency, Thames Region  Catchment Area: Not Given  Reference: Cntw.0097  Permit Version: 1  Effective Date: 10th October 1989  Issued Date: 10th October 1989  Revocation Date: 8th April 1998  Discharge Type: Discharge Of Other Matter-Surface Water  Discharge: Saline Estuary  Environment:  Receiving Water: Bow Creek, River Lee  <b>Status:</b> <b>Authorisation revoked</b>  Positional Accuracy: Located by supplier to within 100m</p>	A7SE (SE)	354	2	539000 181000



### Agency & Hydrological

Map ID	Details	Quadrant Reference (Compass Direction)	Estimated Distance From Site	Contact	NGR
7	<p><b>Discharge Consents</b></p> <p>Operator: Pura Foods (London) Ltd  Property Type: MAKING OF FOOD PRODUCTS/DAIRY  Location: Orchard Place, Canning Town, London  Authority: Environment Agency, Thames Region  Catchment Area: Not Supplied  Reference: Ctwc.1396  Permit Version: 1  Effective Date: 13th January 1987  Issued Date: 13th January 1987  Revocation Date: 27th June 1991  Discharge Type: Discharge Of Other Matter-Surface Water  Discharge: Saline Estuary  Environment:  Receiving Water: River Lea (Bow Creek)  <b>Status:</b> <b>Authorisation revoked</b>  Positional Accuracy: Located by supplier to within 100m</p>	A8NW (E)	413	2	539200 181200
8	<p><b>Discharge Consents</b></p> <p>Operator: W.W. Howard Bros. Ltd  Property Type: Undefined Or Other  Location: Crown Wharf, Wharfside Road, Canning Town, London, E16 4tb  Authority: Environment Agency, Thames Region  Catchment Area: Not Supplied  Reference: Ctwc.0193  Permit Version: 1  Effective Date: 17th July 1985  Issued Date: 17th July 1985  Revocation Date: 4th November 1991  Discharge Type: Discharge Of Other Matter-Surface Water  Discharge: Freshwater Stream/River  Environment:  Receiving Water: River Lea  <b>Status:</b> <b>Authorisation revoked</b>  Positional Accuracy: Located by supplier to within 10m</p>	A11SE (E)	421	2	539190 181500
9	<p><b>Discharge Consents</b></p> <p>Operator: Pura Foods Ltd  Property Type: MAKING OF FOOD PRODUCTS/DAIRY  Location: Pura Foods, Orchard Place, London  Authority: Environment Agency, Thames Region  Catchment Area: Not Given  Reference: CNTM.1680  Permit Version: 1  Effective Date: 19th December 1994  Issued Date: 19th December 1994  Revocation Date: 20th September 2005  Discharge Type: Trade Discharges - Cooling Water  Discharge: Saline Estuary  Environment:  Receiving Water: Bow Creek  <b>Status:</b> <b>Revoked (Water Resources Act 1991, Section 88 &amp; Schedule 10 as amended by Environment Act 1995)</b>  Positional Accuracy: Located by supplier to within 10m</p>	A8NW (E)	450	2	539250 181250
10	<p><b>Discharge Consents</b></p> <p>Operator: Thames Water Utilities Ltd  Property Type: PUMPING STATION ON SEWERAGE NETWORK (WATER COMPANY)  Location: Canning Town, Abbey Mills Grp.Canning Townabbey Mills Grp.  Authority: Environment Agency, Thames Region  Catchment Area: Not Supplied  Reference: Temp.0598  Permit Version: 2  Effective Date: 3rd September 2010  Issued Date: 3rd September 2010  Revocation Date: Not Supplied  Discharge Type: Sewage Discharges - Pumping Station - Water Company  Discharge: Freshwater Stream/River  Environment:  Receiving Water: Bow Creek  <b>Status:</b> <b>Varied under EPR 2010</b>  Positional Accuracy: Located by supplier to within 100m</p>	A12SW (E)	479	2	539200 181600





### Agency & Hydrological

Map ID	Details	Quadrant Reference (Compass Direction)	Estimated Distance From Site	Contact	NGR
10	<p><b>Discharge Consents</b></p> <p>Operator: Thames Water Utilities Ltd  Property Type: PUMPING STATION ON SEWERAGE NETWORK (WATER COMPANY)  Location: Canning Town, Abbey Mills Grp.Canning Townabbey Mills Grp.  Authority: Environment Agency, Thames Region  Catchment Area: Not Supplied  Reference: Temp.0598  Permit Version: 1  Effective Date: 2nd November 1989  Issued Date: 2nd November 1989  Revocation Date: 2nd September 2010  Discharge Type: Sewage Discharges - Pumping Station - Water Company  Discharge: Freshwater Stream/River  Environment:  Receiving Water: Bow Creek  <b>Status: Temporary Consents (Water Act 1989, Section 113)</b>  Positional Accuracy: Located by supplier to within 100m</p>	A12SW (E)	479	2	539200 181600
11	<p><b>Discharge Consents</b></p> <p>Operator: Gleb Investments Ltd  Property Type: Undefined Or Other  Location: Devons Road Goods Yard Site, Bromley By Bow, London  Authority: Environment Agency, Thames Region  Catchment Area: Not Supplied  Reference: Ctwc.1804  Permit Version: 1  Effective Date: 6th August 1987  Issued Date: 6th August 1987  Revocation Date: 4th December 1992  Discharge Type: Discharge Of Other Matter-Surface Water  Discharge: Freshwater Stream/River  Environment:  Receiving Water: Limehouse Cut  <b>Status: Authorisation revoked</b>  Positional Accuracy: Located by supplier to within 10m</p>	A9NE (NW)	481	2	537800 181910
12	<p><b>Discharge Consents</b></p> <p>Operator: Pure Lard Ltd  Property Type: Undefined Or Other  Location: Orchard Place, London E14 0jh  Authority: Environment Agency, Thames Region  Catchment Area: Not Supplied  Reference: Ctmr.0180  Permit Version: 1  Effective Date: 1st April 1981  Issued Date: 30th April 1975  Revocation Date: 18th December 1994  Discharge Type: Unknown  Discharge: Saline Estuary  Environment:  Receiving Water: Bow Creek (Tidal Thames)  <b>Status: Authorisation revoked</b>  Positional Accuracy: Manually corrected supplier location</p>	A8SW (SE)	543	2	539300 181100
13	<p><b>Discharge Consents</b></p> <p>Operator: Costain Limited  Property Type: CONSTRUCTION OF BUILDINGS  Location: Limmo Crossrail Shaft Site Lower Lea Crossing London E16 1dn  Authority: Environment Agency, Thames Region  Catchment Area: Not Supplied  Reference: Eprmp3220xq  Permit Version: 2  Effective Date: 22nd October 2012  Issued Date: 22nd October 2012  Revocation Date: Not Supplied  Discharge Type: Sewage Discharges - Final/Treated Effluent - Not Water Company  Discharge: Saline Estuary  Environment:  Receiving Water: Tidal Stretch Of River Lee  <b>Status: Varied under EPR 2010</b>  Positional Accuracy: Located by supplier to within 10m</p>	A8NW (E)	649	2	539451 181246



### Agency & Hydrological

Map ID	Details	Quadrant Reference (Compass Direction)	Estimated Distance From Site	Contact	NGR
13	<p><b>Discharge Consents</b></p> <p>Operator: Skanska Construction Uk Ltd  Property Type: CONSTRUCTION OF BUILDINGS  Location: Limmo Crossrail Shaft Site Lower Lea Crossing London E16 1dn  Authority: Environment Agency, Thames Region  Catchment Area: Not Supplied  Reference: Eprmp3220xq  Permit Version: 2  Effective Date: 22nd October 2012  Issued Date: 22nd October 2012  Revocation Date: Not Supplied  Discharge Type: Sewage Discharges - Final/Treated Effluent - Not Water Company  Discharge: Saline Estuary  Environment:  Receiving Water: Tidal Stretch Of River Lee  <b>Status: Varied under EPR 2010</b>  Positional Accuracy: Located by supplier to within 10m</p>	A8NW (E)	649	2	539451 181246
14	<p><b>Discharge Consents</b></p> <p>Operator: Pura Packing Ltd.  Property Type: Undefined Or Other  Location: Orchard Place, London E14 0jh  Authority: Environment Agency, Thames Region  Catchment Area: Not Supplied  Reference: Ctwc.0617  Permit Version: 1  Effective Date: 6th February 1986  Issued Date: 6th February 1986  Revocation Date: 27th June 1991  Discharge Type: Unknown  Discharge: Saline Estuary  Environment:  Receiving Water: River Lee (Bow Creek)  <b>Status: Authorisation revoked</b>  Positional Accuracy: Located by supplier to within 10m</p>	A8NW (E)	653	2	539460 181320
15	<p><b>Discharge Consents</b></p> <p>Operator: Costain Limited  Property Type: CONSTRUCTION OF BUILDINGS  Location: Limmo Crossrail Shaft Site Lower Lea Crossing London E16 1dn  Authority: Environment Agency, Thames Region  Catchment Area: Not Supplied  Reference: Eprmp3220xq  Permit Version: 2  Effective Date: 22nd October 2012  Issued Date: 22nd October 2012  Revocation Date: Not Supplied  Discharge Type: Trade Discharge - Process Water  Discharge: Saline Estuary  Environment:  Receiving Water: Tidal Stretch Of River Lee  <b>Status: Varied under EPR 2010</b>  Positional Accuracy: Located by supplier to within 10m</p>	A8NW (E)	659	2	539440 181145
15	<p><b>Discharge Consents</b></p> <p>Operator: Skanska Construction Uk Ltd  Property Type: CONSTRUCTION OF BUILDINGS  Location: Limmo Crossrail Shaft Site Lower Lea Crossing London E16 1dn  Authority: Environment Agency, Thames Region  Catchment Area: Not Supplied  Reference: Eprmp3220xq  Permit Version: 2  Effective Date: 22nd October 2012  Issued Date: 22nd October 2012  Revocation Date: Not Supplied  Discharge Type: Trade Discharge - Process Water  Discharge: Saline Estuary  Environment:  Receiving Water: Tidal Stretch Of River Lee  <b>Status: Varied under EPR 2010</b>  Positional Accuracy: Located by supplier to within 10m</p>	A8NW (E)	659	2	539440 181145



### Agency & Hydrological

Map ID	Details	Quadrant Reference (Compass Direction)	Estimated Distance From Site	Contact	NGR
15	<p><b>Discharge Consents</b></p> <p>Operator: John Sisk &amp; Son (Holdings) Limited  Property Type: CONSTRUCTION OF BUILDINGS  Location: Limmo Crossrail Shaft Site Lower Lea Crossing London E16 1dn  Authority: Environment Agency, Thames Region  Catchment Area: Not Supplied  Reference: Eprmp3220xq  Permit Version: 1  Effective Date: 13th February 2012  Issued Date: 13th February 2012  Revocation Date: 21st October 2012  Discharge Type: Sewage Discharges - Final/Treated Effluent - Not Water Company  Discharge: Saline Estuary  Environment:  Receiving Water: Bow Creek Tidal  <b>Status:</b> New issued under <b>EPR 2010</b>  Positional Accuracy: Located by supplier to within 10m</p>	A8SW (E)	660	2	539432 181117
15	<p><b>Discharge Consents</b></p> <p>Operator: Dragados Sociedad Anonima  Property Type: CONSTRUCTION OF BUILDINGS  Location: Limmo Crossrail Shaft Site Lower Lea Crossing London E16 1dn  Authority: Environment Agency, Thames Region  Catchment Area: Not Supplied  Reference: Eprmp3220xq  Permit Version: 1  Effective Date: 13th February 2012  Issued Date: 13th February 2012  Revocation Date: 21st October 2012  Discharge Type: Sewage Discharges - Final/Treated Effluent - Not Water Company  Discharge: Saline Estuary  Environment:  Receiving Water: Bow Creek Tidal  <b>Status:</b> New issued under <b>EPR 2010</b>  Positional Accuracy: Located by supplier to within 10m</p>	A8SW (E)	660	2	539432 181117
16	<p><b>Discharge Consents</b></p> <p>Operator: South Coast Shipping Company Ltd  Property Type: WATER TRANSPORT/SEA + INLAND  Location: East India Dock, East India Road, Blackwall, London  Authority: Environment Agency, Thames Region  Catchment Area: Not Supplied  Reference: Ctwc.1950  Permit Version: 1  Effective Date: 20th October 1987  Issued Date: 20th October 1987  Revocation Date: 8th May 1990  Discharge Type: Unknown  Discharge: Saline Estuary  Environment:  Receiving Water: River Thames  <b>Status:</b> Authorisation revoked  Positional Accuracy: Located by supplier to within 100m</p>	A4NW (SE)	715	2	539200 180700
17	<p><b>Discharge Consents</b></p> <p>Operator: Rosehaugh Stanhope Developments Plc  Property Type: Undefined Or Other  Location: Blackwall Engineering Yard, Blackwall Way, Poplar, London  Authority: Environment Agency, Thames Region  Catchment Area: Not Supplied  Reference: Ctwc.2441  Permit Version: 1  Effective Date: 16th May 1988  Issued Date: 16th May 1988  Revocation Date: 17th September 1992  Discharge Type: Discharge Of Other Matter-Surface Water  Discharge: Saline Estuary  Environment:  Receiving Water: River Thames  <b>Status:</b> Authorisation revoked  Positional Accuracy: Located by supplier to within 100m</p>	A3SW (S)	817	2	538600 180400



### Agency & Hydrological

Map ID	Details	Quadrant Reference (Compass Direction)	Estimated Distance From Site	Contact	NGR
18	<p><b>Discharge Consents</b></p> <p>Operator: Canary Wharf Contractors (Crossrail) Limited  Property Type: CONSTRUCTION OF BUILDINGS  Location: Canary Wharf, Isle Of Dogs, ., London  Authority: Environment Agency, Thames Region  Catchment Area: Not Supplied  Reference: Npswqd005586  Permit Version: 1  Effective Date: 1st April 2009  Issued Date: 1st April 2009  Revocation Date: Not Supplied  Discharge Type: Trade Effluent Discharge-Site Drainage  Discharge: Freshwater Stream/River  Environment:  Receiving Water: Blackwell Basin,Wst India Dk N  <b>Status:</b> New Consent (Water Resources Act 1991, Section 88 &amp; Schedule 10 as amended by Environment Act 1995)  Positional Accuracy: Located by supplier to within 10m</p>	A2SW (SW)	835	2	538003 180424
19	<p><b>Discharge Consents</b></p> <p>Operator: London Borough Of Tower Hamlets  Property Type: Undefined Or Other  Location: Northumberland Wharf Waste Transfer Station, Yabsley St., Poplar, London  Authority: Environment Agency, Thames Region  Catchment Area: Not Given  Reference: CTWC.1718  Permit Version: 1  Effective Date: 10th July 1987  Issued Date: 10th July 1987  Revocation Date: Not Supplied  Discharge Type: Discharge Of Other Matter-Surface Water  Discharge: Saline Estuary  Environment:  Receiving Water: River Thames(Tidal)  <b>Status:</b> Transferred from <b>COPA 1974</b>  Positional Accuracy: Located by supplier to within 100m</p>	A2SE (S)	907	2	538470 180280
20	<p><b>Discharge Consents</b></p> <p>Operator: Canary Wharf Contractors (Crossrail) Limited  Property Type: CONSTRUCTION OF BUILDINGS  Location: Canary Wharf, Isle Of Dogs, ., London  Authority: Environment Agency, Thames Region  Catchment Area: Not Supplied  Reference: Npswqd005586  Permit Version: 1  Effective Date: 1st April 2009  Issued Date: 1st April 2009  Revocation Date: Not Supplied  Discharge Type: Trade Effluent Discharge-Site Drainage  Discharge: Freshwater Stream/River  Environment:  Receiving Water: Blackwell Basin,Wst India Dk N  <b>Status:</b> New Consent (Water Resources Act 1991, Section 88 &amp; Schedule 10 as amended by Environment Act 1995)  Positional Accuracy: Located by supplier to within 10m</p>	A1NE (SW)	951	2	537728 180467
21	<p><b>Discharge Consents</b></p> <p>Operator: Canary Wharf Contractors (Crossrail) Limited  Property Type: CONSTRUCTION OF BUILDINGS  Location: Canary Wharf, Isle Of Dogs, ., London  Authority: Environment Agency, Thames Region  Catchment Area: Not Supplied  Reference: Npswqd005586  Permit Version: 1  Effective Date: 1st April 2009  Issued Date: 1st April 2009  Revocation Date: Not Supplied  Discharge Type: Trade Effluent Discharge-Site Drainage  Discharge: Freshwater Stream/River  Environment:  Receiving Water: Blackwell Basin,Wst India Dk N  <b>Status:</b> New Consent (Water Resources Act 1991, Section 88 &amp; Schedule 10 as amended by Environment Act 1995)  Positional Accuracy: Located by supplier to within 10m</p>	A2SW (S)	976	2	538057 180251



### Agency & Hydrological

Map ID	Details	Quadrant Reference (Compass Direction)	Estimated Distance From Site	Contact	NGR
22	<p><b>Integrated Pollution Prevention And Control</b></p> <p>Name: Telehouse International Corporation Of Europe Limited Location: Telehouse Docklands Datacentre, Telehouse Europe Ltd, Telehouse, Coriander Avenue,, London, Tower Hamlets, E14 2AA Authority: Environment Agency - South East Region, North East Thames Area Permit Reference: SP3237JU Original Permit Ref: Sp3237ju Effective Date: 24th April 2019 <b>Status: Effective</b> Application Type: Application App. Sub Type: New Positional Accuracy: Located by supplier to within 10m Activity Code: 1.1 A(1) (A) Activity Description: Combustion; Any Fuel Greater Or Equal To 50Mw Primary Activity: Y</p>	A7NW (SE)	144	2	538780 181130
23	<p><b>Integrated Pollution Prevention And Control</b></p> <p>Name: Global Switch Limited Location: East India Dock Road, East India Dock House,240,East India Dock Road, ,, London, E14 9YY Authority: Environment Agency - South East Region, North East Thames Area Permit Reference: BP3530YR Original Permit Ref: Bp3530yr Effective Date: 25th June 2019 <b>Status: Effective</b> Application Type: Application App. Sub Type: New Positional Accuracy: Automatically positioned to the address Activity Code: 0.0 Associated Process Activity Description: Associated Process Primary Activity: N Activity Code: 1.1 A(1) (A) Activity Description: Combustion; Any Fuel Greater Or Equal To 50Mw Primary Activity: Y</p>	A6SE (S)	185	2	538464 181020
24	<p><b>Integrated Pollution Prevention And Control</b></p> <p>Name: Telehouse International Corporation Of Europe Limited Location: Thomson Reuters Docklands Technical Centre - Epr/Cp3339dz, Thomson Reuters Docklands Technical Centre, 1 Paul Julius Close,Blackwall Way Poplar,, London, E14 2EH Authority: Environment Agency - South East Region, North East Thames Area Permit Reference: EP3507SL Original Permit Ref: Ep3507sl Effective Date: 13th October 2020 <b>Status: Effective</b> Application Type: Transfer App. Sub Type: Whole limited change in management Positional Accuracy: Located by supplier to within 10m Activity Code: 1.1 A(1) (A) Activity Description: Combustion; Any Fuel Greater Or Equal To 50Mw Primary Activity: Y</p>	A3NW (S)	604	2	538620 180630
24	<p><b>Integrated Pollution Prevention And Control</b></p> <p>Name: Thomson Reuters Group Limited Location: Thomson Reuters Docklands Technical Centre - Epr/Cp3339dz, Thomson Reuters Docklands Technical Centre, 1 Paul Julius Close,Blackwall Way, Poplar,, London, E14 2EH Authority: Environment Agency - South East Region, North East Thames Area Permit Reference: CP3339DZ Original Permit Ref: Cp3339dz Effective Date: 11th January 2019 <b>Status: Superseded By Variation</b> Application Type: Application App. Sub Type: New Positional Accuracy: Automatically positioned to the address Activity Code: 1.1 A(1) (A) Activity Description: Combustion; Any Fuel Greater Or Equal To 50Mw Primary Activity: Y</p>	A3NW (S)	645	2	538639 180593
25	<p><b>Integrated Pollution Prevention And Control</b></p> <p>Name: Pura Foods Ltd Location: Pura Foods Poplar, Orchard Place, Poplar,, LONDON, E14 0JH Authority: Environment Agency, Thames Region Permit Reference: Bx3333iy Original Permit Ref: Bx3333iy Effective Date: Not Supplied <b>Status: Valid</b> Application Type: Application App. Sub Type: New Positional Accuracy: Manually positioned to the road within the address or location Activity Code: 6.8 A(1) (D) (I) Activity Description: Animal Vegetable &amp; Food; Treating Etc Animal Raw Materials (Not Milk) For Food &gt;75T/D Primary Activity: Y</p>	A8SW (SE)	673	2	539266 180810



### Agency & Hydrological

Map ID	Details	Quadrant Reference (Compass Direction)	Estimated Distance From Site	Contact	NGR
26	<p><b>Integrated Pollution Prevention And Control</b></p> <p>Name: Greencore Food To Go Limited Location: Greencore Food To Go Limited, Pro-Logis Park, Twelvetrees Crescent,, London, E3 3JG Authority: Environment Agency - South East Region, North East Thames Area Permit Reference: FP3839YQ Original Permit Ref: Fp3839yq Effective Date: Not Supplied <b>Status: Valid</b> Application Type: Application App. Sub Type: New Positional Accuracy: Located by supplier to within 10m Activity Code: 5.4 A(1) a) (ii) Activity Description: DISPOSAL OF &gt; 50 T/D NON-HAZARDOUS WASTE (&gt; 100 T/D IF ONLY AD) INVOLVING PHYSICO-CHEMICAL TREATMENT Primary Activity: N Activity Code: 6.8 A(1) d) (iii) Activity Description: CREATED BY IED - TREATMENT AND PROCESSING (OTHER THAN PACKAGING) OF ANIMAL OR VEGETABLE RAW MATERIALS (OTHER THAN MILK ONLY) WITH FINISHED PRODUCT CAPACITY GREATER THAN FORMULA SHOWN IN REGS Primary Activity: Y</p>	A15SW (N)	695	2	538670 182370
27	<p><b>Local Authority Integrated Pollution Prevention And Control</b></p> <p>Name: J Ash &amp; Sons Location: Leven Road, London, E14 0LP Authority: London Borough of Tower Hamlets, Environmental Health Department Permit Reference: PPC_A2_001_02 Dated: Not Supplied Process Type: Production and Processing of Metals Description: Hot dip galvanising <b>Status: Permit Issued</b> Positional Accuracy: Located by supplier to within 10m</p>	A10SE (N)	73	3	538503 181552
28	<p><b>Local Authority Pollution Prevention and Controls</b></p> <p>Name: London Galvanisers Ltd Location: Laven Road, LONDON, E14 0LP Authority: London Borough of Tower Hamlets, Environmental Health Department Permit Reference: Not Given Dated: 20th November 1997 Process Type: Local Authority Air Pollution Control Description: PG2/2 Hot dip galvanising processes <b>Status: Authorised</b> Positional Accuracy: Automatically positioned to the address</p>	A11SW (NE)	65	3	538521 181549
29	<p><b>Local Authority Pollution Prevention and Controls</b></p> <p>Name: J Ash &amp; Sons London Galvanisers Location: Leven Road, LONDON, E14 0LP Authority: London Borough of Tower Hamlets, Environmental Health Department Permit Reference: PPC_A2_001_02 Dated: 30th July 2002 Process Type: Local Authority Pollution Prevention and Control Description: PG2/2 Hot dip galvanising processes <b>Status: Transferred to LAIPPC</b> Positional Accuracy: Located by supplier to within 10m</p>	A10SE (N)	73	3	538503 181552
30	<p><b>Local Authority Pollution Prevention and Controls</b></p> <p>Name: Lowe Furniture Services Ltd Location: Lanrick Road, LONDON, E14 0JF Authority: London Borough of Tower Hamlets, Environmental Health Department Permit Reference: NOT GIVEN Dated: 6th February 1993 Process Type: Local Authority Air Pollution Control Description: PG6/2 Manufacture of timber and wood-based products <b>Status: Authorised</b> Positional Accuracy: Manually positioned to the road within the address or location</p>	A11SE (E)	236	3	538996 181467
31	<p><b>Local Authority Pollution Prevention and Controls</b></p> <p>Name: Orchard Wharf Service Station Location: Orchard Wharf, Leamouth Road, Isle of Dogs, LONDON, E14 0JG Authority: London Borough of Tower Hamlets, Environmental Health Department Permit Reference: PPC_1(14)_009_02 Dated: 3rd September 1999 Process Type: Local Authority Air Pollution Control Description: PG1/14 Petrol filling station <b>Status: Authorised</b> Positional Accuracy: Automatically positioned to the address</p>	A7SE (SE)	268	3	538960 181079



### Agency & Hydrological

Map ID	Details	Quadrant Reference (Compass Direction)	Estimated Distance From Site	Contact	NGR
32	<b>Local Authority Pollution Prevention and Controls</b> Name: Star Cotton Street Location: 40 Cotton Street, Isle Of Dogs, LONDON, E14 0EL Authority: London Borough of Tower Hamlets, Environmental Health Department Permit Reference: PPC_1(14)_012_02 Dated: 23rd October 1998 Process Type: Local Authority Air Pollution Control Description: PG1/14 Petrol filling station <b>Status: Authorised</b> Positional Accuracy: Manually positioned to the address or location	A6SW (SW)	310	3	538132 180967
33	<b>Local Authority Pollution Prevention and Controls</b> Name: Cemex Uk Materials Ltd (South East) Location: Site 10a Cody Business Centre, Off Manor Road, East Ham, London, E16 3JR Authority: London Borough of Newham, Environmental Health Department Permit Reference: LA-PPC 047/06 Dated: 27th February 1992 Process Type: Local Authority Pollution Prevention and Control Description: PG3/1Blending, packing, loading and use of bulk cement <b>Status: Permitted</b> Positional Accuracy: Located by supplier to within 10m	A11NW (N)	364	4	538632 181993
34	<b>Local Authority Pollution Prevention and Controls</b> Name: M & J Reuben Location: Essex Wharf, Barking Road, London, E16 Authority: London Borough of Newham, Environmental Health Department Permit Reference: Not Supplied Dated: Not Supplied Process Type: Local Authority Pollution Prevention and Control Description: PG6/33 Wood coating <b>Status: Authorisation revoked</b> Positional Accuracy: Located by supplier to within 10m	A8NW (E)	392	4	539194 181387
35	<b>Local Authority Pollution Prevention and Controls</b> Name: Westmoor Concrete Ltd Location: 11a South Crescent, Cody Road, Canning Town, London, E16 4sr Authority: London Borough of Newham, Environmental Health Department Permit Reference: LA-PPC 116/10 Dated: 26th August 2010 Process Type: Local Authority Pollution Prevention and Control Description: PG3/1Blending, packing, loading and use of bulk cement <b>Status: Authorisation revoked</b> Positional Accuracy: Manually positioned to the road within the address or location	A11NW (NE)	420	4	538741 181931
36	<b>Local Authority Pollution Prevention and Controls</b> Name: Bright Clean Dry Cleaners Location: 7 Vesey Path, Chrisp Street Market, London, E14 6BT Authority: London Borough of Tower Hamlets, Environmental Health Department Permit Reference: PPC_6(46)_008_01 Dated: Not Supplied Process Type: Local Authority Pollution Prevention and Control Description: PG6/46 Dry cleaning <b>Status: Permitted</b> Positional Accuracy: Located by supplier to within 10m	A6SW (SW)	499	3	537869 181073
37	<b>Local Authority Pollution Prevention and Controls</b> Name: Modern Mix Concrete (Mix It) Location: Unit 1 Lusty Industrial Estate, Empson Street, LONDON, E3 3LT Authority: London Borough of Tower Hamlets, Environmental Health Department Permit Reference: Ppc_3(1)_002_02 Dated: 4th October 2002 Process Type: Local Authority Pollution Prevention and Control Description: PG3/1Blending, packing, loading and use of bulk cement <b>Status: Permitted</b> Positional Accuracy: Located by supplier to within 10m	A14SW (NW)	500	3	538050 182194
38	<b>Local Authority Pollution Prevention and Controls</b> Name: Pura Food Products Ltd Location: 30 Orchard Place, LONDON, E14 0JH Authority: London Borough of Tower Hamlets, Environmental Health Department Permit Reference: Mcr/V3/057/E1 Dated: 17th November 1994 Process Type: Local Authority Air Pollution Control Description: PG6/25 Vegetable oil extraction and fat and oil refining <b>Status: Authorisation has varied</b> Positional Accuracy: Manually positioned to the address or location	A8NW (E)	503	3	539286 181175



### Agency & Hydrological

Map ID	Details	Quadrant Reference (Compass Direction)	Estimated Distance From Site	Contact	NGR
39	<b>Local Authority Pollution Prevention and Controls</b> Name: Professional Dry Cleaners Location: 21 Market Way, Chrisp Street Market, London, E14 6AH Authority: London Borough of Tower Hamlets, Environmental Health Department Permit Reference: PPC_6(46)_009_01 Dated: Not Supplied Process Type: Local Authority Pollution Prevention and Control Description: PG6/46 Dry cleaning <b>Status: Permitted</b> Positional Accuracy: Located by supplier to within 10m	A5NE (W)	538	3	537787 181248
40	<b>Local Authority Pollution Prevention and Controls</b> Name: Clifford Devlin Ltd Location: Clifford House, Towcester Road, LONDON, E3 Authority: London Borough of Tower Hamlets, Environmental Health Department Permit Reference: PPC_3(16)_004_02 Dated: 26th July 2002 Process Type: Local Authority Pollution Prevention and Control Description: PG3/16 Mobile screening and crushing processes <b>Status: Permitted</b> Positional Accuracy: Manually positioned to the address or location	A14SW (NW)	562	3	537905 182180
40	<b>Local Authority Pollution Prevention and Controls</b> Name: Jim'll Mix It Location: Empson Street, London, E3 3LT Authority: London Borough of Tower Hamlets, Environmental Health Department Permit Reference: NOT GIVEN Dated: 11th February 1998 Process Type: Local Authority Air Pollution Control Description: PG3/1Blending, packing, loading and use of bulk cement <b>Status: Authorised</b> Positional Accuracy: Automatically positioned to the address	A14SW (NW)	602	3	537882 182213
41	<b>Local Authority Pollution Prevention and Controls</b> Name: P J Lowe Reproduction Furniture Location: Bowood House, Empson Street, LONDON, E3 3LT Authority: London Borough of Tower Hamlets, Environmental Health Department Permit Reference: NOT GIVEN Dated: Not Supplied Process Type: Local Authority Air Pollution Control Description: PG6/2 Manufacture of timber and wood-based products <b>Status: Authorisation revoked</b> Positional Accuracy: Manually positioned to the road within the address or location	A14SW (NW)	568	3	537990 182241
42	<b>Local Authority Pollution Prevention and Controls</b> Name: Strong Packaging Cases Ltd Location: Caspian Wharf, Violet Road, London, E3 3QQ Authority: London Borough of Tower Hamlets, Environmental Health Department Permit Reference: NOT GIVEN Dated: 18th February 1998 Process Type: Local Authority Air Pollution Control Description: PG6/2 Manufacture of timber and wood-based products <b>Status: Authorised</b> Positional Accuracy: Automatically positioned to the address	A9NE (NW)	597	3	537716 182005
43	<b>Local Authority Pollution Prevention and Controls</b> Name: Car Body Shop Location: Unit 6 Bow Enterprise Park, Cranwell Close, LONDON, E3 3 Authority: London Borough of Tower Hamlets, Environmental Health Department Permit Reference: Not Given Dated: Not Supplied Process Type: Local Authority Air Pollution Control Description: PG6/34 Respraying of road vehicles <b>Status: Authorisation revoked</b> Positional Accuracy: Manually positioned to the address or location	A9NE (NW)	683	3	537655 182074
44	<b>Local Authority Pollution Prevention and Controls</b> Name: Save Service Station Location: 95-97 Barking Road, LONDON, E16 4HB Authority: London Borough of Newham, Environmental Health Department Permit Reference: Not Given Dated: 30th March 1999 Process Type: Local Authority Pollution Prevention and Control Description: PG1/14 Petrol filling station <b>Status: Authorisation revoked</b> Positional Accuracy: Automatically positioned to the address	A12SE (E)	860	4	539577 181710



### Agency & Hydrological

Map ID	Details	Quadrant Reference (Compass Direction)	Estimated Distance From Site	Contact	NGR
45	<b>Local Authority Pollution Prevention and Controls</b> Name: Mid-Car Ltd Location: 34 Bow Common Lane, LONDON, E3 4AX Authority: London Borough of Tower Hamlets, Environmental Health Department Permit Reference: Ppc_6(34)_001_01 Dated: 14th August 1998 Process Type: Local Authority Pollution Prevention and Control Description: PG6/34 Respraying of road vehicles <b>Status: Permitted</b> Positional Accuracy: Automatically positioned to the address	A9SW (W)	904	3	537327 181722
46	<b>Local Authority Pollution Prevention and Controls</b> Name: Allway Car Care Location: 33-39 Shirley Street, LONDON, E16 1HU Authority: London Borough of Newham, Environmental Health Department Permit Reference: LA-IPPC 044/05 Dated: 12th December 1992 Process Type: Local Authority Pollution Prevention and Control Description: PG1/1Waste oil burners, less than 0.4MW net rated thermal input <b>Status: Authorisation revoked</b> Positional Accuracy: Automatically positioned to the address	A8NE (E)	952	4	539744 181161
47	<b>Local Authority Pollution Prevention and Controls</b> Name: Tesco Stores Ltd Location: Three Mill Lane / Hancock Road, London, E3 3DA Authority: London Borough of Tower Hamlets, Environmental Health Department Permit Reference: NOT GIVEN Dated: Not Supplied Process Type: Local Authority Air Pollution Control Description: PG1/14 Petrol filling station <b>Status: Application Not Yet Authorised</b> Positional Accuracy: Automatically positioned to the address	A14NW (N)	995	3	538166 182727
47	<b>Local Authority Pollution Prevention and Controls</b> Name: Tesco Filling Station Location: Hancock Road, Bow, LONDON, E3 3DA Authority: London Borough of Tower Hamlets, Environmental Health Department Permit Reference: PPC_1(14)_013_02 Dated: 21st September 1998 Process Type: Local Authority Air Pollution Control Description: PG1/14 Petrol filling station <b>Status: Authorised</b> Positional Accuracy: Automatically positioned to the address	A14NW (N)	1000	3	538166 182732
48	<b>Local Authority Pollution Prevention and Control Enforcements</b> Location: Unit 1, Lusty Industrial Estate, Empson Street Type: Air Pollution Control Enforcement Notice Reference: PPC_3(1)_002_02 Date Issued: Not Supplied Enforcement Date: Not Supplied Details: Not Supplied Positional Accuracy: Located by supplier to within 10m	A14SW (NW)	500	3	538050 182194
	<b>Nearest Surface Water Feature</b>	A10SE (N)	59	-	538423 181761
49	<b>Pollution Incidents to Controlled Waters</b> Property Type: Not Given Location: Leven Road, POPLAR Authority: Environment Agency, Thames Region Pollutant: Miscellaneous - Urban Runoff Note: Confirmed As A Pollution Incident Incident Date: 3rd July 1995 Incident Reference: NE950389 Catchment Area: Not Given Receiving Water: Not Given Cause of Incident: Not Given Incident Severity: Category 3 - Minor Incident Positional Accuracy: Located by supplier to within 100m	A10SE (NE)	36	2	538500 181500
50	<b>Pollution Incidents to Controlled Waters</b> Property Type: Not Given Location: Leven Road, POPLAR Authority: Environment Agency, Thames Region Pollutant: Miscellaneous - Urban Runoff Note: Confirmed As A Pollution Incident Incident Date: 16th September 1991 Incident Reference: NE910463 Catchment Area: Not Given Receiving Water: Not Given Cause of Incident: Not Given Incident Severity: Category 3 - Minor Incident Positional Accuracy: Located by supplier to within 100m	A10SE (NW)	65	2	538400 181600



### Agency & Hydrological

Map ID	Details	Quadrant Reference (Compass Direction)	Estimated Distance From Site	Contact	NGR
51	<b>Pollution Incidents to Controlled Waters</b> Property Type: Not Given Location: BOW Authority: Environment Agency, Thames Region Pollutant: Oils - Unknown Note: Confirmed As A Pollution Incident Incident Date: 6th December 1994 Incident Reference: SE940412 Catchment Area: Not Given Receiving Water: Not Given Cause of Incident: Not Given Incident Severity: Category 2 - Significant Incident Positional Accuracy: Located by supplier to within 100m	A10SE (N)	146	2	538500 181800
52	<b>Pollution Incidents to Controlled Waters</b> Property Type: Not Given Location: CANNING TOWN Authority: Environment Agency, Thames Region Pollutant: Chemicals - Unknown Note: No Incident Date: 22nd November 1995 Incident Reference: SE950552 Catchment Area: Not Given Receiving Water: Not Given Cause of Incident: Not Given Incident Severity: Category 3 - Minor Incident Positional Accuracy: Located by supplier to within 100m	A11SW (N)	242	2	538600 181800
52	<b>Pollution Incidents to Controlled Waters</b> Property Type: Not Given Location: CANNING TOWN Authority: Environment Agency, Thames Region Pollutant: Miscellaneous - Fire water / Foam Note: Not Supplied Incident Date: 26th March 1996 Incident Reference: SE960128 Catchment Area: Not Given Receiving Water: Not Given Cause of Incident: Not Given Incident Severity: Category 3 - Minor Incident Positional Accuracy: Located by supplier to within 100m	A11NW (N)	258	2	538600 181850
53	<b>Pollution Incidents to Controlled Waters</b> Property Type: Not Given Location: Cody Road, LONDON, E16 Authority: Environment Agency, Thames Region Pollutant: Oils - Unknown Note: Not Supplied Incident Date: 1st November 1997 Incident Reference: THSE1997030129 Catchment Area: Not Given Receiving Water: Not Given Cause of Incident: Not Given Incident Severity: Category 3 - Minor Incident Positional Accuracy: Located by supplier to within 100m	A10NE (N)	245	2	538500 181950
54	<b>Pollution Incidents to Controlled Waters</b> Property Type: Not Given Location: BOW Authority: Environment Agency, Thames Region Pollutant: Oils - Unknown Note: Yes Incident Date: 16th January 1993 Incident Reference: NE930041 Catchment Area: Not Given Receiving Water: Not Given Cause of Incident: Not Given Incident Severity: Category 3 - Minor Incident Positional Accuracy: Located by supplier to within 100m	A10NW (NW)	343	2	538030 182000
55	<b>Pollution Incidents to Controlled Waters</b> Property Type: Not Given Location: BOW Authority: Environment Agency, Thames Region Pollutant: Oils - Unknown Note: Confirmed As A Pollution Incident Incident Date: Not Supplied Incident Reference: NE910032 Catchment Area: Not Given Receiving Water: Not Given Cause of Incident: Not Given Incident Severity: Category 3 - Minor Incident Positional Accuracy: Located by supplier to within 100m	A7SE (SE)	358	2	539000 180995



### Agency & Hydrological

Map ID	Details	Quadrant Reference (Compass Direction)	Estimated Distance From Site	Contact	NGR
56	<b>Pollution Incidents to Controlled Waters</b> Property Type: Not Given Location: A13 At Canning Town Authority: Environment Agency, Thames Region Pollutant: Miscellaneous - Unknown Note: Confirmed As A Pollution Incident Incident Date: 6th June 1990 Incident Reference: NE900216 Catchment Area: Not Given Receiving Water: Not Given Cause of Incident: Not Given Incident Severity: Category 3 - Minor Incident Positional Accuracy: Located by supplier to within 100m	A8NW (E)	394	2	539200 181300
56	<b>Pollution Incidents to Controlled Waters</b> Property Type: Not Given Location: Orchard Place, LONDON, E14 Authority: Environment Agency, Thames Region Pollutant: Oils - Unknown Note: Not Supplied Incident Date: 14th October 1997 Incident Reference: THSE1997030550 Catchment Area: Not Given Receiving Water: Not Given Cause of Incident: Not Given Incident Severity: Category 3 - Minor Incident Positional Accuracy: Located by supplier to within 100m	A8NW (E)	401	2	539200 181250
56	<b>Pollution Incidents to Controlled Waters</b> Property Type: Not Given Location: Orchard Place, LONDON, E14 Authority: Environment Agency, Thames Region Pollutant: Oils - Unknown Note: Not Supplied Incident Date: 11th September 1997 Incident Reference: THSE1997029563 Catchment Area: Not Given Receiving Water: Not Given Cause of Incident: Not Given Incident Severity: Category 3 - Minor Incident Positional Accuracy: Located by supplier to within 100m	A8NW (E)	444	2	539250 181300
57	<b>Pollution Incidents to Controlled Waters</b> Property Type: Not Given Location: Canning Town Flyover Authority: Environment Agency, Thames Region Pollutant: Oils - Unknown Note: Confirmed As A Pollution Incident Incident Date: 5th October 1993 Incident Reference: SE930332 Catchment Area: Not Given Receiving Water: Not Given Cause of Incident: Not Given Incident Severity: Category 3 - Minor Incident Positional Accuracy: Located by supplier to within 100m	A8NW (E)	400	2	539200 181400
58	<b>Pollution Incidents to Controlled Waters</b> Property Type: Not Given Location: Mayer Parry Recycling Centre Authority: Environment Agency, Thames Region Pollutant: Oils - Unknown Note: Confirmed As A Pollution Incident Incident Date: Not Supplied Incident Reference: SE930221 Catchment Area: Not Given Receiving Water: Not Given Cause of Incident: Not Given Incident Severity: Category 2 - Significant Incident Positional Accuracy: Located by supplier to within 100m	A11SE (E)	401	2	539100 181600
59	<b>Pollution Incidents to Controlled Waters</b> Property Type: Not Given Location: Pura Foods, LONDON, E14 Authority: Environment Agency, Thames Region Pollutant: Oils - Unknown Note: Not Supplied Incident Date: 21st September 1998 Incident Reference: THSE1998040638 Catchment Area: Not Given Receiving Water: Not Given Cause of Incident: Not Given Incident Severity: Category 3 - Minor Incident Positional Accuracy: Located by supplier to within 100m	A8NW (E)	402	2	539200 181245



### Agency & Hydrological

Map ID	Details	Quadrant Reference (Compass Direction)	Estimated Distance From Site	Contact	NGR
60	<b>Pollution Incidents to Controlled Waters</b> Property Type: Not Given Location: Waterside Road, CANNING TOWN, E16 Authority: Environment Agency, Thames Region Pollutant: General Note: Not Supplied Incident Date: 3rd October 1998 Incident Reference: THSE1998041108 Catchment Area: Not Given Receiving Water: Not Given Cause of Incident: Not Given Incident Severity: Category 3 - Minor Incident Positional Accuracy: Located by supplier to within 100m	A12SW (E)	428	2	539200 181495
60	<b>Pollution Incidents to Controlled Waters</b> Property Type: Not Given Location: Waterside Road, CANNING TOWN, E16 Authority: Environment Agency, Thames Region Pollutant: General Note: Not Supplied Incident Date: 30th October 1998 Incident Reference: THSE1998041111 Catchment Area: Not Given Receiving Water: Not Given Cause of Incident: Not Given Incident Severity: Category 3 - Minor Incident Positional Accuracy: Located by supplier to within 100m	A12SW (E)	430	2	539200 181500
61	<b>Pollution Incidents to Controlled Waters</b> Property Type: Not Given Location: LIMEHOUSE Authority: Environment Agency, Thames Region Pollutant: Oils - Unknown Note: Confirmed As A Pollution Incident Incident Date: 10th April 1990 Incident Reference: NE900145 Catchment Area: Not Given Receiving Water: Not Given Cause of Incident: Not Given Incident Severity: Category 2 - Significant Incident Positional Accuracy: Located by supplier to within 100m	A9SE (NW)	451	2	537800 181800
62	<b>Pollution Incidents to Controlled Waters</b> Property Type: Not Given Location: Bidder Street Authority: Environment Agency, Thames Region Pollutant: Chemicals - Unknown Note: Confirmed As A Pollution Incident Incident Date: 20th July 1993 Incident Reference: SE930230 Catchment Area: Not Given Receiving Water: Not Given Cause of Incident: Not Given Incident Severity: Category 3 - Minor Incident Positional Accuracy: Located by supplier to within 100m	A12SW (E)	479	2	539200 181600
63	<b>Pollution Incidents to Controlled Waters</b> Property Type: Not Given Location: LONDON, E14 Authority: Environment Agency, Thames Region Pollutant: Oils - Unknown Note: Not Supplied Incident Date: 13th May 1996 Incident Reference: SE960205 Catchment Area: Not Given Receiving Water: Not Given Cause of Incident: Not Given Incident Severity: Category 3 - Minor Incident Positional Accuracy: Located by supplier to within 100m	A8NW (E)	494	2	539300 181295
63	<b>Pollution Incidents to Controlled Waters</b> Property Type: Not Given Location: Orchard Place, Leamouth Authority: Environment Agency, Thames Region Pollutant: Miscellaneous - Unknown Note: Confirmed As A Pollution Incident Incident Date: 18th November 1991 Incident Reference: SE910314 Catchment Area: Not Given Receiving Water: Not Given Cause of Incident: Not Given Incident Severity: Category 3 - Minor Incident Positional Accuracy: Located by supplier to within 100m	A8NW (E)	494	2	539300 181300



### Agency & Hydrological

Map ID	Details	Quadrant Reference (Compass Direction)	Estimated Distance From Site	Contact	NGR
63	<b>Pollution Incidents to Controlled Waters</b> Property Type: Not Given Location: LONDON, E14 Authority: Environment Agency, Thames Region Pollutant: Oils - Unknown Note: Not Supplied Incident Date: 4th January 1998 Incident Reference: 36406 Catchment Area: Not Given Receiving Water: Not Given Cause of Incident: Not Given Incident Severity: Category 3 - Minor Incident Positional Accuracy: Located by supplier to within 100m	A8NW (E)	499	2	539305 181300
63	<b>Pollution Incidents to Controlled Waters</b> Property Type: Not Given Location: LONDON, E14 Authority: Environment Agency, Thames Region Pollutant: Oils - Unknown Note: Not Supplied Incident Date: 13th May 1996 Incident Reference: SE960206 Catchment Area: Not Given Receiving Water: Not Given Cause of Incident: Not Given Incident Severity: Category 3 - Minor Incident Positional Accuracy: Located by supplier to within 100m	A8NW (E)	499	2	539305 181295
64	<b>Pollution Incidents to Controlled Waters</b> Property Type: Not Given Location: Orchard Place, LONDON, E14 Authority: Environment Agency, Thames Region Pollutant: Oils - Unknown Note: Not Supplied Incident Date: 8th July 1998 Incident Reference: THSE1998039642 Catchment Area: Not Given Receiving Water: Not Given Cause of Incident: Not Given Incident Severity: Category 3 - Minor Incident Positional Accuracy: Located by supplier to within 100m	A8NW (E)	496	2	539300 181380
65	<b>Pollution Incidents to Controlled Waters</b> Property Type: Not Given Location: Twelve Trees Crescent Authority: Environment Agency, Thames Region Pollutant: Miscellaneous - Unknown Note: Confirmed As A Pollution Incident Incident Date: Not Supplied Incident Reference: SE940179 Catchment Area: Not Given Receiving Water: Not Given Cause of Incident: Not Given Incident Severity: Category 3 - Minor Incident Positional Accuracy: Located by supplier to within 100m	A14SE (N)	558	2	538300 182300
66	<b>Pollution Incidents to Controlled Waters</b> Property Type: Not Given Location: BLACKWALL Authority: Environment Agency, Thames Region Pollutant: Oils - Unknown Note: Confirmed As A Pollution Incident Incident Date: 24th January 1992 Incident Reference: SE920019 Catchment Area: Not Given Receiving Water: Not Given Cause of Incident: Not Given Incident Severity: Category 3 - Minor Incident Positional Accuracy: Located by supplier to within 100m	A3NW (SE)	571	2	538800 180700
67	<b>Pollution Incidents to Controlled Waters</b> Property Type: Not Given Location: Leamouth Road, Canning To Authority: Environment Agency, Thames Region Pollutant: Oils - Unknown Note: Confirmed incident Incident Date: 22nd February 1999 Incident Reference: THSE1999042078 Catchment Area: Not Given Receiving Water: Not Given Cause of Incident: Not Given Incident Severity: Category 3 - Minor Incident Positional Accuracy: Located by supplier to within 100m	A3NE (SE)	622	2	539000 180700



### Agency & Hydrological

Map ID	Details	Quadrant Reference (Compass Direction)	Estimated Distance From Site	Contact	NGR
68	<b>Pollution Incidents to Controlled Waters</b> Property Type: Not Given Location: BLACKWELL Authority: Environment Agency, Thames Region Pollutant: Oils - Unknown Note: Yes Incident Date: 29th July 1992 Incident Reference: SE920236 Catchment Area: Not Given Receiving Water: Not Given Cause of Incident: Not Given Incident Severity: Category 3 - Minor Incident Positional Accuracy: Located by supplier to within 100m	A3NW (S)	626	2	538600 180600
69	<b>Pollution Incidents to Controlled Waters</b> Property Type: Not Given Location: Bow Locks, BOW Authority: Environment Agency, Thames Region Pollutant: Oils - Unknown Note: Confirmed As A Pollution Incident Incident Date: 11th December 1989 Incident Reference: NE890517 Catchment Area: Not Given Receiving Water: Not Given Cause of Incident: Not Given Incident Severity: Category 3 - Minor Incident Positional Accuracy: Located by supplier to within 100m	A14SE (N)	657	2	538300 182400
70	<b>Pollution Incidents to Controlled Waters</b> Property Type: Not Given Location: Trafalgar Way Authority: Environment Agency, Thames Region Pollutant: General Note: No Pollution Found Incident Date: 28th April 1998 Incident Reference: 38552 Catchment Area: Not Given Receiving Water: Not Given Cause of Incident: Not Given Incident Severity: Category 3 - Minor Incident Positional Accuracy: Located by supplier to within 100m	A2SE (S)	790	2	538230 180400
71	<b>Pollution Incidents to Controlled Waters</b> Property Type: Not Given Location: North Dock, West India Dock, KINGS SUTTON Authority: Environment Agency, Thames Region Pollutant: Oils - Unknown Note: Not Supplied Incident Date: 15th December 1998 Incident Reference: THSE1998041413 Catchment Area: Not Given Receiving Water: Not Given Cause of Incident: Not Given Incident Severity: Category 3 - Minor Incident Positional Accuracy: Located by supplier to within 100m	A2SW (SW)	866	2	537980 180400
72	<b>Pollution Incidents to Controlled Waters</b> Property Type: Not Given Location: Northumberland Wharf Authority: Environment Agency, Thames Region Pollutant: Miscellaneous - Unknown Note: Confirmed As A Pollution Incident Incident Date: 6th March 1991 Incident Reference: SE910057 Catchment Area: Not Given Receiving Water: Not Given Cause of Incident: Not Given Incident Severity: Category 3 - Minor Incident Positional Accuracy: Located by supplier to within 100m	A2SE (S)	881	2	538400 180300
73	<b>Pollution Incidents to Controlled Waters</b> Property Type: Not Given Location: GREENWICH Authority: Environment Agency, Thames Region Pollutant: Oils - Unknown Note: Not Supplied Incident Date: 12th February 1997 Incident Reference: THSE1997031848 Catchment Area: Not Given Receiving Water: Not Given Cause of Incident: Not Given Incident Severity: Category 3 - Minor Incident Positional Accuracy: Located by supplier to within 100m	A3SW (S)	924	2	538850 180350



### Agency & Hydrological

Map ID	Details	Quadrant Reference (Compass Direction)	Estimated Distance From Site	Contact	NGR
74	<b>Pollution Incidents to Controlled Waters</b> Property Type: Not Given Location: Blackwall Yard Authority: Environment Agency, Thames Region Pollutant: Oils - Unknown Note: Confirmed As A Pollution Incident Incident Date: 6th April 1992 Incident Reference: SE920105 Catchment Area: Not Given Receiving Water: Not Given Cause of Incident: Not Given Incident Severity: Category 3 - Minor Incident Positional Accuracy: Located by supplier to within 100m	A2SE (S)	981	2	538400 180200
75	<b>Pollution Incidents to Controlled Waters</b> Property Type: Not Given Location: Canary Wharf, LONDON Authority: Environment Agency, Thames Region Pollutant: Oils - Unknown Note: No Pollution Found Incident Date: 2nd April 1998 Incident Reference: 38172 Catchment Area: Not Given Receiving Water: Not Given Cause of Incident: Not Given Incident Severity: Category 3 - Minor Incident Positional Accuracy: Located by supplier to within 100m	A1SE (SW)	999	2	537800 180350
76	<b>Pollution Incidents to Controlled Waters</b> Property Type: Not Given Location: Canning Town, BOW Authority: Environment Agency, Thames Region Pollutant: Unknown Sewage Note: Confirmed As A Pollution Incident Incident Date: 10th August 1989 Incident Reference: NE890347 Catchment Area: Not Given Receiving Water: Not Given Cause of Incident: Not Given Incident Severity: Category 2 - Significant Incident Positional Accuracy: Located by supplier to within 100m	A4NE (SE)	1000	2	539600 180700
77	<b>Registered Radioactive Substances</b> Name: Newham Healthcare Nhs Trust Location: St Andrews Hospital, Devas Road, Bromley By Bow, LONDON, E3 3NT Authority: Environment Agency, Thames Region Permit Reference: BC2491 Dated: 23rd November 1998 Process Type: Authorisation under S13 RSA for the disposal of Radioactive waste (was RSA60 S7) Description: Authorisation under RSA <b>Status:</b> Authorisation superseded by a substantial or non substantial variation Positional Accuracy: Automatically positioned to the address	A14SW (NW)	787	2	537916 182449
77	<b>Registered Radioactive Substances</b> Name: Newham Healthcare NHS Trust Location: Devas Street, LONDON, Greater London, E3 3NT Authority: Environment Agency, Thames Region Permit Reference: BB9091 Dated: 25th September 1998 Process Type: Registration under S7 RSA for the keeping and use of Radioactive materials (was RSA60 S1) Description: Substantial variation to a registration under the Act of an open source which is also the subject of an authorisation <b>Status:</b> Authorisation either revoked or cancelled Positional Accuracy: Unknown	A14SW (NW)	788	2	537916 182449
77	<b>Registered Radioactive Substances</b> Name: Newham Healthcare Nhs Trust Location: Devas Street, Bromley By Bow, London, E3 3NT Authority: Environment Agency, Thames Region Permit Reference: Bw7481 Dated: 1st December 2003 Process Type: Authorisation under S13 RSA for the disposal of Radioactive waste (was RSA60 S7) Description: Minor variation to authorisation under RSA <b>Status:</b> Authorisation either revoked or cancelled Positional Accuracy: Automatically positioned to the address	A14SW (NW)	792	2	537916 182454



### Agency & Hydrological

Map ID	Details	Quadrant Reference (Compass Direction)	Estimated Distance From Site	Contact	NGR
77	<b>Registered Radioactive Substances</b> Name: Newham Healthcare Nhs Trust Location: St Andrews Hospital, Devons Road, Bromley By Bow, LONDON, E3 3NT Authority: Environment Agency, Thames Region Permit Reference: AA9091 Dated: 24th October 1991 Process Type: Registration under S7 RSA for the keeping and use of Radioactive materials (was RSA60 S1) Description: Registration under the Act of an open source which is also the subject of an authorisation <b>Status:</b> Authorisation superseded by a substantial or non substantial variation Positional Accuracy: Automatically positioned to the address	A14SW (NW)	792	2	537916 182454
78	<b>Registered Radioactive Substances</b> Name: Hsbc Bank Plc Location: Thomas Road Industrial Estate, Thomas Road, Limehouse, London, E14 7bn Authority: Environment Agency, Thames Region Permit Reference: VB3998DD Dated: Not Supplied Process Type: Not Supplied Description: Not Supplied <b>Status:</b> Application has been determined by the EA Positional Accuracy: Automatically positioned to the address	A9SW (W)	984	2	537252 181555
78	<b>Registered Radioactive Substances</b> Name: Galliard Homes Limited Location: Thomas Road Industrial Estate, Thomas Road, Limehouse, London, E14 7bn Authority: Environment Agency, Thames Region Permit Reference: NB3835DJ Dated: Not Supplied Process Type: Not Supplied Description: Not Supplied <b>Status:</b> Authorisation certificate surrendered by operator Positional Accuracy: Automatically positioned to the address	A9SW (W)	984	2	537252 181555
77	<b>River Quality</b> Name: Lee GQA Grade: River Quality D Reach: Carpenters Road - Thames Estimated Distance (km): 6.8 Flow Rate: Flow less than 5 cumecs Flow Type: River Year: 2000	A10SE (NW)	0	2	538386 181647





### Agency & Hydrological

Map ID	Details	Quadrant Reference (Compass Direction)	Estimated Distance From Site	Contact	NGR
79	<b>River Quality Chemistry Sampling Points</b> Name: Lee Reach: Carpenters Road To Thames Estimated Distance: 6.80 Objective: Not Supplied Positional Accuracy: Located by supplier to within 100m Year: 1990 GQA Grade: River Quality Chemistry GQA Grade D - Fair Compliance: Not Supplied Year: 1993 GQA Grade: River Quality Chemistry GQA Grade D - Fair Compliance: Not Supplied Year: 1994 GQA Grade: River Quality Chemistry GQA Grade D - Fair Compliance: Not Supplied Year: 1995 GQA Grade: River Quality Chemistry GQA Grade D - Fair Compliance: Not Supplied Year: 1996 GQA Grade: River Quality Chemistry GQA Grade E - Poor Compliance: Not Supplied Year: 1997 GQA Grade: River Quality Chemistry GQA Grade E - Poor Compliance: Not Supplied Year: 1998 GQA Grade: River Quality Chemistry GQA Grade E - Poor Compliance: Not Supplied Year: 1999 GQA Grade: River Quality Chemistry GQA Grade E - Poor Compliance: Not Supplied Year: 2000 GQA Grade: River Quality Chemistry GQA Grade D - Fair Compliance: Not Supplied Year: 2001 GQA Grade: River Quality Chemistry GQA Grade D - Fair Compliance: Not Supplied Year: 2002 GQA Grade: River Quality Chemistry GQA Grade D - Fair Compliance: Not Supplied Year: 2003 GQA Grade: River Quality Chemistry GQA Grade E - Poor Compliance: Not Supplied Year: 2004 GQA Grade: River Quality Chemistry GQA Grade E - Poor Compliance: Not Supplied Year: 2005 GQA Grade: River Quality Chemistry GQA Grade D - Fair Compliance: Not Supplied Year: 2006 GQA Grade: River Quality Chemistry GQA Grade E - Poor Compliance: Not Supplied Year: 2007 GQA Grade: River Quality Chemistry GQA Grade E - Poor Compliance: Not Supplied Year: 2008 GQA Grade: River Quality Chemistry GQA Grade D - Fair Compliance: Not Supplied Year: 2009 GQA Grade: River Quality Chemistry GQA Grade C - Fairly Good Compliance: Not Supplied	A12SW (E)	430	2	539200 181500
80	<b>Substantiated Pollution Incident Register</b> Authority: Environment Agency - Thames Region, North East Area Incident Date: 23rd October 2006 Incident Reference: 446766 Water Impact: Category 2 - Significant Incident Air Impact: Category 4 - No Impact Land Impact: Category 2 - Significant Incident Positional Accuracy: Located by supplier to within 10m Pollutant: Oils And Fuel: Mixed/Waste Oils Pollutant: Specific Waste Materials: Batteries Pollutant: Specific Waste Materials: Tyres Pollutant: Specific Waste Materials: Vehicles And Vehicle Parts	A10SE (N)	24	2	538377 181767



### Agency & Hydrological

Map ID	Details	Quadrant Reference (Compass Direction)	Estimated Distance From Site	Contact	NGR
81	<b>Substantiated Pollution Incident Register</b> Authority: Environment Agency - Thames Region, North East Area Incident Date: 23rd October 2006 Incident Reference: 445640 Water Impact: Category 2 - Significant Incident Air Impact: Category 4 - No Impact Land Impact: Category 2 - Significant Incident Positional Accuracy: Located by supplier to within 10m Pollutant: Inert : Construction / Demolition Material Pollutant: Oils And Fuel: Mixed/Waste Oils Pollutant: Specific Waste Materials: Batteries Pollutant: Specific Waste Materials: Metal Wastes Pollutant: Specific Waste Materials: Tyres Pollutant: Specific Waste Materials: Vehicles And Vehicle Parts	A10SE (NW)	44	2	538315 181786
82	<b>Substantiated Pollution Incident Register</b> Authority: Environment Agency - Thames Region, North East Area Incident Date: 18th November 2013 Incident Reference: 1177082 Water Impact: Category 3 - Minor Incident Air Impact: Category 3 - Minor Incident Land Impact: Category 2 - Significant Incident Positional Accuracy: Located by supplier to within 10m Pollutant: Agricultural Materials And Wastes: Other Agricultural Material Or Waste Pollutant: General Biodegradable Materials And Wastes: Food And Drink	A10SE (N)	67	2	538495 181541
83	<b>Substantiated Pollution Incident Register</b> Authority: Environment Agency - Thames Region, North East Area Incident Date: 23rd October 2006 Incident Reference: 446533 Water Impact: Category 3 - Minor Incident Air Impact: Category 4 - No Impact Land Impact: Category 2 - Significant Incident Positional Accuracy: Located by supplier to within 10m Pollutant: Specific Waste Materials: Batteries Pollutant: Specific Waste Materials: Metal Wastes Pollutant: Specific Waste Materials: Tyres Pollutant: Specific Waste Materials: Vehicles And Vehicle Parts	A10NE (N)	106	2	538328 181849
83	<b>Substantiated Pollution Incident Register</b> Authority: Environment Agency - Thames Region, North East Area Incident Date: 2nd February 2006 Incident Reference: 374860 Water Impact: Category 4 - No Impact Air Impact: Category 3 - Minor Incident Land Impact: Category 2 - Significant Incident Positional Accuracy: Located by supplier to within 10m Pollutant: Atmospheric Pollutants and Effects: Smoke Pollutant: Specific Waste Materials: Metal Wastes Pollutant: Specific Waste Materials: Vehicles And Vehicle Parts	A10NE (NW)	120	2	538299 181860
83	<b>Substantiated Pollution Incident Register</b> Authority: Environment Agency - Thames Region, North East Area Incident Date: 13th June 2005 Incident Reference: 320083 Water Impact: Category 3 - Minor Incident Air Impact: Category 2 - Significant Incident Land Impact: Category 2 - Significant Incident Positional Accuracy: Located by supplier to within 10m Pollutant: Atmospheric Pollutants and Effects: Smoke Pollutant: Contaminated Water: Firefighting Run-Off Pollutant: Oils And Fuel: Mixed/Waste Oils Pollutant: Specific Waste Materials: Batteries Pollutant: Specific Waste Materials: Metal Wastes Pollutant: Specific Waste Materials: Tyres Pollutant: Specific Waste Materials: Vehicles And Vehicle Parts	A10NE (N)	126	2	538304 181867
84	<b>Substantiated Pollution Incident Register</b> Authority: Environment Agency - Thames Region, North East Area Incident Date: 20th March 2014 Incident Reference: 1219761 Water Impact: Category 3 - Minor Incident Air Impact: Category 3 - Minor Incident Land Impact: Category 2 - Significant Incident Positional Accuracy: Located by supplier to within 10m Pollutant: Specific Waste Materials: Household Waste Pollutant: Specific Waste Materials: Tyres	A10NE (NW)	146	2	538245 181882



### Agency & Hydrological

Map ID	Details	Quadrant Reference (Compass Direction)	Estimated Distance From Site	Contact	NGR
85	<b>Substantiated Pollution Incident Register</b> Authority: Environment Agency - Thames Region, North East Area Incident Date: 1st August 2018 Incident Reference: 1639430 Water Impact: Category 4 - No Impact Air Impact: Category 2 - Significant Incident Land Impact: Category 4 - No Impact Positional Accuracy: Located by supplier to within 10m Pollutant: Atmospheric Pollutants And Effects: Dust	A11NW (NE)	379	2	538729 181851
85	<b>Substantiated Pollution Incident Register</b> Authority: Environment Agency - Thames Region, North East Area Incident Date: 16th April 2015 Incident Reference: 1329501 Water Impact: Category 3 - Minor Incident Air Impact: Category 2 - Significant Incident Land Impact: Category 4 - No Impact Positional Accuracy: Located by supplier to within 10m Pollutant: Atmospheric Pollutants And Effects: Dust	A11NW (NE)	379	2	538725 181861
85	<b>Substantiated Pollution Incident Register</b> Authority: Environment Agency - Thames Region, North East Area Incident Date: 5th July 2018 Incident Reference: 1629555 Water Impact: Category 4 - No Impact Air Impact: Category 2 - Significant Incident Land Impact: Category 4 - No Impact Positional Accuracy: Located by supplier to within 10m Pollutant: Atmospheric Pollutants And Effects: Dust	A11NW (NE)	389	2	538736 181861
86	<b>Substantiated Pollution Incident Register</b> Authority: Environment Agency - Thames Region, North East Area Incident Date: 14th February 2020 Incident Reference: 1781394 Water Impact: Category 4 - No Impact Air Impact: Category 4 - No Impact Land Impact: Category 2 - Significant Incident Positional Accuracy: Located by supplier to within 10m Pollutant: Inert Materials And Wastes: Soils And Clay	A11NW (NE)	514	2	538798 182022
87	<b>Substantiated Pollution Incident Register</b> Authority: Environment Agency - Thames Region, North East Area Incident Date: 5th April 2012 Incident Reference: 978629 Water Impact: Category 4 - No Impact Air Impact: Category 2 - Significant Incident Land Impact: Category 3 - Minor Incident Positional Accuracy: Located by supplier to within 10m Pollutant: Atmospheric Pollutants and Effects: Smoke	A11SE (NE)	547	2	539156 181747
88	<b>Substantiated Pollution Incident Register</b> Authority: Environment Agency - Thames Region, North East Area Incident Date: 27th July 2004 Incident Reference: 254455 Water Impact: Category 4 - No Impact Air Impact: Category 2 - Significant Incident Land Impact: Category 4 - No Impact Positional Accuracy: Located by supplier to within 10m Pollutant: Atmospheric Pollutants And Effects: Dust	A11NE (NE)	570	2	539114 181807
88	<b>Substantiated Pollution Incident Register</b> Authority: Environment Agency - Thames Region, North East Area Incident Date: 27th July 2004 Incident Reference: 254128 Water Impact: Category 4 - No Impact Air Impact: Category 2 - Significant Incident Land Impact: Category 4 - No Impact Positional Accuracy: Located by supplier to within 10m Pollutant: Atmospheric Pollutants And Effects: Dust	A11NE (NE)	591	2	539123 181826
89	<b>Substantiated Pollution Incident Register</b> Authority: Environment Agency - Thames Region, North East Area Incident Date: 11th July 2014 Incident Reference: 1254918 Water Impact: Category 2 - Significant Incident Air Impact: Category 4 - No Impact Land Impact: Category 4 - No Impact Positional Accuracy: Located by supplier to within 10m Pollutant: Other Pollutant	A14NE (N)	931	2	538363 182677



### Agency & Hydrological

Map ID	Details	Quadrant Reference (Compass Direction)	Estimated Distance From Site	Contact	NGR
90	<b>Water Abstractions</b> Operator: Celtic Technologies Ltd Licence Number: 28/39/39/0187 Permit Version: Not Supplied Location: East India Dock, LONDON Authority: Environment Agency, Thames Region Abstraction: Groundwater Remediation Abstraction Type: Not Supplied Source: Groundwater Daily Rate (m3): 90 Yearly Rate (m3): 6000 Details: Alluvium Authorised Start: Not Supplied Authorised End: Not Supplied Permit Start Date: Not Supplied Permit End Date: Not Supplied Positional Accuracy: Located by supplier to within 100m	A7SW (SE)	179	2	538800 181100
91	<b>Water Abstractions</b> Operator: Lee Valley Regional Park Authority Licence Number: 29/38/09/0162 Permit Version: 101 Location: Limmo Peninsula Authority: Environment Agency, Thames Region Abstraction: Environmental: Non-remedial River/Wetland Support: Make-Up or Top Up Water Abstraction Type: Water may be abstracted from a single point Source: Groundwater Daily Rate (m3): Not Supplied Yearly Rate (m3): Not Supplied Details: Limmo Peninsula, Canning Town, London Authorised Start: 01 January Authorised End: 31 December Permit Start Date: 9th August 2001 Permit End Date: Not Supplied Positional Accuracy: Located by supplier to within 10m	A7NE (SE)	359	2	539130 181170
91	<b>Water Abstractions</b> Operator: Lee Valley Regional Park Authority Licence Number: 29/38/09/0162 Permit Version: 100 Location: Limmo Peninsula Authority: Environment Agency, Thames Region Abstraction: Environmental: Non-remedial River/Wetland Support: Make-Up or Top Up Water Abstraction Type: Water may be abstracted from a single point Source: Groundwater Daily Rate (m3): 146 Yearly Rate (m3): 30000 Details: Limmo Peninsula, Canning Town, London Authorised Start: 01 January Authorised End: 31 December Permit Start Date: 1st April 1998 Permit End Date: Not Supplied Positional Accuracy: Located by supplier to within 100m	A7NE (SE)	359	2	539130 181170
92	<b>Water Abstractions</b> Operator: Lee Valley Regional Park Licence Number: 29/38/9/0162 Permit Version: Not Supplied Location: Limmo Peninsula, CANNING TOWN Authority: Environment Agency, Thames Region Abstraction: Wildlife Pond/Lake Transfer Abstraction Type: Not Supplied Source: Groundwater Daily Rate (m3): 152 Yearly Rate (m3): 30000 Details: River Gravel Authorised Start: Not Supplied Authorised End: Not Supplied Permit Start Date: Not Supplied Permit End Date: Not Supplied Positional Accuracy: Located by supplier to within 100m	A7SE (SE)	364	2	539100 181095



### Agency & Hydrological

Map ID	Details	Quadrant Reference (Compass Direction)	Estimated Distance From Site	Contact	NGR
93	<b>Water Abstractions</b> Operator: Pura Foods Limited Licence Number: 29/38/09/0138 Permit Version: 101 Location: Bow Creek Authority: Environment Agency, Thames Region Abstraction: Food And Drink: Non-Evaporative Cooling Abstraction Type: Water may be abstracted from a single point Source: Tidal Daily Rate (m3): 982 Yearly Rate (m3): 240938 Details: Glasshouse Wharf, Orchard Place, Blackwall, Tower Hamlets, London, E14 Authorised Start: 01 January Authorised End: 31 December Permit Start Date: 11th June 2000 Permit End Date: Not Supplied Positional Accuracy: Located by supplier to within 100m	A8NW (E)	413	2	539200 181200
94	<b>Water Abstractions</b> Operator: Ballymore Construction Services Limited Licence Number: Th/038/0009/055 Permit Version: 1 Location: Trinity Buoy Wharf 12 Authority: Environment Agency, Thames Region Abstraction: Construction:Dewatering Abstraction Type: Water may be abstracted from a single point Source: Groundwater Daily Rate (m3): Not Supplied Yearly Rate (m3): Not Supplied Details: Not Supplied Authorised Start: 05 August Authorised End: 31 December Permit Start Date: 5th August 2019 Permit End Date: Not Supplied Positional Accuracy: Located by supplier to within 10m	A8SW (SE)	689	2	539317 180842
94	<b>Water Abstractions</b> Operator: Ballymore Construction Services Limited Licence Number: Th/038/0009/055 Permit Version: 1 Location: Trinity Buoy Wharf 10 Authority: Environment Agency, Thames Region Abstraction: Construction:Dewatering Abstraction Type: Water may be abstracted from a single point Source: Groundwater Daily Rate (m3): Not Supplied Yearly Rate (m3): Not Supplied Details: Not Supplied Authorised Start: 05 August Authorised End: 31 December Permit Start Date: 5th August 2019 Permit End Date: Not Supplied Positional Accuracy: Located by supplier to within 10m	A8SW (SE)	704	2	539312 180813
94	<b>Water Abstractions</b> Operator: Ballymore Construction Services Limited Licence Number: Th/038/0009/055 Permit Version: 1 Location: Trinity Buoy Wharf 1 Authority: Environment Agency, Thames Region Abstraction: Construction:Dewatering Abstraction Type: Water may be abstracted from a single point Source: Groundwater Daily Rate (m3): Not Supplied Yearly Rate (m3): Not Supplied Details: Not Supplied Authorised Start: 05 August Authorised End: 31 December Permit Start Date: 5th August 2019 Permit End Date: Not Supplied Positional Accuracy: Located by supplier to within 10m	A8SW (SE)	716	2	539340 180828



### Agency & Hydrological

Map ID	Details	Quadrant Reference (Compass Direction)	Estimated Distance From Site	Contact	NGR
94	<b>Water Abstractions</b> Operator: Ballymore Construction Services Limited Licence Number: Th/038/0009/055 Permit Version: 1 Location: Trinity Buoy Wharf 9 Authority: Environment Agency, Thames Region Abstraction: Construction:Dewatering Abstraction Type: Water may be abstracted from a single point Source: Groundwater Daily Rate (m3): Not Supplied Yearly Rate (m3): Not Supplied Details: Not Supplied Authorised Start: 05 August Authorised End: 31 December Permit Start Date: 5th August 2019 Permit End Date: Not Supplied Positional Accuracy: Located by supplier to within 10m	A8SW (SE)	721	2	539332 180810
94	<b>Water Abstractions</b> Operator: Ballymore Construction Services Limited Licence Number: Th/038/0009/055 Permit Version: 1 Location: Trinity Buoy Wharf 8 Authority: Environment Agency, Thames Region Abstraction: Construction:Dewatering Abstraction Type: Water may be abstracted from a single point Source: Groundwater Daily Rate (m3): Not Supplied Yearly Rate (m3): Not Supplied Details: Not Supplied Authorised Start: 05 August Authorised End: 31 December Permit Start Date: 5th August 2019 Permit End Date: Not Supplied Positional Accuracy: Located by supplier to within 10m	A8SW (SE)	751	2	539353 180788
95	<b>Water Abstractions</b> Operator: Ballymore Construction Services Limited Licence Number: Th/038/0009/055 Permit Version: 1 Location: Trinity Buoy Wharf 2 Authority: Environment Agency, Thames Region Abstraction: Construction:Dewatering Abstraction Type: Water may be abstracted from a single point Source: Groundwater Daily Rate (m3): Not Supplied Yearly Rate (m3): Not Supplied Details: Not Supplied Authorised Start: 05 August Authorised End: 31 December Permit Start Date: 5th August 2019 Permit End Date: Not Supplied Positional Accuracy: Located by supplier to within 10m	A8SW (SE)	760	2	539391 180821
95	<b>Water Abstractions</b> Operator: Ballymore Construction Services Limited Licence Number: Th/038/0009/055 Permit Version: 1 Location: Trinity Buoy Wharf 7 Authority: Environment Agency, Thames Region Abstraction: Construction:Dewatering Abstraction Type: Water may be abstracted from a single point Source: Groundwater Daily Rate (m3): Not Supplied Yearly Rate (m3): Not Supplied Details: Not Supplied Authorised Start: 05 August Authorised End: 31 December Permit Start Date: 5th August 2019 Permit End Date: Not Supplied Positional Accuracy: Located by supplier to within 10m	A4NW (SE)	784	2	539389 180780



### Agency & Hydrological

Map ID	Details	Quadrant Reference (Compass Direction)	Estimated Distance From Site	Contact	NGR
95	<b>Water Abstractions</b> Operator: Ballymore Construction Services Limited Licence Number: Th/038/0009/055 Permit Version: 1 Location: Trinity Buoy Wharf 3 Authority: Environment Agency, Thames Region Abstraction: Construction:Dewatering Abstraction Type: Water may be abstracted from a single point Source: Groundwater Daily Rate (m3): Not Supplied Yearly Rate (m3): Not Supplied Details: Not Supplied Authorised Start: 05 August Authorised End: 31 December Permit Start Date: 5th August 2019 Permit End Date: Not Supplied Positional Accuracy: Located by supplier to within 10m	A8SW (SE)	786	2	539417 180811
95	<b>Water Abstractions</b> Operator: Ballymore Construction Services Limited Licence Number: Th/038/0009/055 Permit Version: 1 Location: Trinity Buoy Wharf 6 Authority: Environment Agency, Thames Region Abstraction: Construction:Dewatering Abstraction Type: Water may be abstracted from a single point Source: Groundwater Daily Rate (m3): Not Supplied Yearly Rate (m3): Not Supplied Details: Not Supplied Authorised Start: 05 August Authorised End: 31 December Permit Start Date: 5th August 2019 Permit End Date: Not Supplied Positional Accuracy: Located by supplier to within 10m	A4NW (SE)	795	2	539401 180777
96	<b>Water Abstractions</b> Operator: Ballymore Construction Services Limited Licence Number: Th/038/0009/055 Permit Version: 1 Location: Trinity Buoy Wharf 4 Authority: Environment Agency, Thames Region Abstraction: Construction:Dewatering Abstraction Type: Water may be abstracted from a single point Source: Groundwater Daily Rate (m3): Not Supplied Yearly Rate (m3): Not Supplied Details: Not Supplied Authorised Start: 05 August Authorised End: 31 December Permit Start Date: 5th August 2019 Permit End Date: Not Supplied Positional Accuracy: Located by supplier to within 10m	A8SW (SE)	820	2	539454 180805
96	<b>Water Abstractions</b> Operator: Ballymore Construction Services Limited Licence Number: Th/038/0009/055 Permit Version: 1 Location: Trinity Buoy Wharf 5 Authority: Environment Agency, Thames Region Abstraction: Construction:Dewatering Abstraction Type: Water may be abstracted from a single point Source: Groundwater Daily Rate (m3): Not Supplied Yearly Rate (m3): Not Supplied Details: Not Supplied Authorised Start: 05 August Authorised End: 31 December Permit Start Date: 5th August 2019 Permit End Date: Not Supplied Positional Accuracy: Located by supplier to within 10m	A4NW (SE)	836	2	539445 180766



### Agency & Hydrological

Map ID	Details	Quadrant Reference (Compass Direction)	Estimated Distance From Site	Contact	NGR
97	<b>Water Abstractions</b> Operator: Ballymore Construction Services Limited Licence Number: Th/038/0009/055 Permit Version: 1 Location: Trinity Buoy Wharf 11 Authority: Environment Agency, Thames Region Abstraction: Construction:Dewatering Abstraction Type: Water may be abstracted from a single point Source: Groundwater Daily Rate (m3): Not Supplied Yearly Rate (m3): Not Supplied Details: Not Supplied Authorised Start: 05 August Authorised End: 31 December Permit Start Date: 5th August 2019 Permit End Date: Not Supplied Positional Accuracy: Manually positioned within the geographical locality	A4NW (SE)	930	2	539471 180653
	<b>Water Abstractions</b> Operator: English Partnerships Licence Number: 28/39/44/0042 Permit Version: 2 Location: The Millennium Dome Borehole Authority: Environment Agency, Thames Region Abstraction: Private Water Supply: General Use (Medium Loss) Abstraction Type: Water may be abstracted from a single point Source: Groundwater Daily Rate (m3): Not Supplied Yearly Rate (m3): Not Supplied Details: The Millennium Dome Authorised Start: 01 January Authorised End: 31 December Permit Start Date: 1st July 2001 Permit End Date: Not Supplied Positional Accuracy: Located by supplier to within 10m	(S)	1228	2	538900 180050
	<b>Water Abstractions</b> Operator: The New Millennium Experience Company Licence Number: 28/39/44/0042 Permit Version: 1 Location: The Millennium Dome Borehole Authority: Environment Agency, Thames Region Abstraction: Private Water Supply: General Use (Medium Loss) Abstraction Type: Water may be abstracted from a single point Source: Groundwater Daily Rate (m3): Not Supplied Yearly Rate (m3): Not Supplied Details: The Millennium Dome Authorised Start: 01 January Authorised End: 31 December Permit Start Date: 30th November 1999 Permit End Date: Not Supplied Positional Accuracy: Located by supplier to within 10m	(S)	1228	2	538900 180050
	<b>Water Abstractions</b> Operator: Canal And River Trust Licence Number: Th/039/0039/096 Permit Version: 1 Location: Dollar Bay, South Dock - A Authority: Environment Agency, Thames Region Abstraction: Production of Energy: Electricity: Heat Pump Abstraction Type: Water may be abstracted from a single point Source: Tidal Daily Rate (m3): Not Supplied Yearly Rate (m3): Not Supplied Details: Not Supplied Authorised Start: 01 April Authorised End: 31 March Permit Start Date: 30th September 2019 Permit End Date: Not Supplied Positional Accuracy: Located by supplier to within 10m	(S)	1341	2	538198 179848



### Agency & Hydrological

Map ID	Details	Quadrant Reference (Compass Direction)	Estimated Distance From Site	Contact	NGR
	<b>Water Abstractions</b> Operator: Anjuman-E-Iscahul-Muslimeen Of Uk Licence Number: 29/38/09/0149 Permit Version: 100 Location: Canning Road - Borehole A Authority: Environment Agency, Thames Region Abstraction: Other Industrial/Commercial/Public Services: Non-Evaporative Cooling Abstraction Type: Water may be abstracted from a single point Source: Groundwater Daily Rate (m3): 1964 Yearly Rate (m3): 107000 Details: Canning Road, Stratford, London, E15 3nx Authorised Start: 01 January Authorised End: 31 December Permit Start Date: 5th November 1996 Permit End Date: Not Supplied Positional Accuracy: Located by supplier to within 100m	(N)	1364	2	538900 183000
	<b>Water Abstractions</b> Operator: Pioneer Willment Concrete Ltd Licence Number: 28/39/44/0025 Permit Version: 100 Location: 303 Tunnel Avenue, Greenwich, - Borehole 'A' Authority: Environment Agency, Thames Region Abstraction: Mineral Products: General Use (Medium Loss) Abstraction Type: Water may be abstracted from a single point Source: Groundwater Daily Rate (m3): 436 Yearly Rate (m3): 86376 Details: 303 Tunnel Avenue, Greenwich, London Authorised Start: 01 January Authorised End: 31 December Permit Start Date: 14th June 1991 Permit End Date: Not Supplied Positional Accuracy: Located by supplier to within 100m	(S)	1377	2	538900 179900
	<b>Water Abstractions</b> Operator: Hanson Quarry Prod Europe Ltd Licence Number: 28/39/44/0046 Permit Version: 1 Location: 303 Tunnel Avenue, Greenwich. Authority: Environment Agency, Thames Region Abstraction: Mineral Products: Process Water Abstraction Type: Water may be abstracted from a single point Source: Groundwater Daily Rate (m3): Not Supplied Yearly Rate (m3): Not Supplied Details: 303 Tunnel Avenue, Greenwich. Authorised Start: 01 January Authorised End: 31 December Permit Start Date: 1st January 2002 Permit End Date: Not Supplied Positional Accuracy: Located by supplier to within 10m	(S)	1447	2	538900 179830
	<b>Water Abstractions</b> Operator: Blackwall Aggregates Limited Licence Number: 28/39/44/0024 Permit Version: 101 Location: 303 Tunnel Avenue, Greenwich. Authority: Environment Agency, Thames Region Abstraction: Mineral Products: Mineral Washing Abstraction Type: Water may be abstracted from a single point Source: Groundwater Daily Rate (m3): 400 Yearly Rate (m3): 70000 Details: 303 Tunnel Avenue, Greenwich Authorised Start: 01 January Authorised End: 31 December Permit Start Date: 11th January 2000 Permit End Date: Not Supplied Positional Accuracy: Located by supplier to within 10m	(S)	1447	2	538900 179830



### Agency & Hydrological

Map ID	Details	Quadrant Reference (Compass Direction)	Estimated Distance From Site	Contact	NGR
	<b>Water Abstractions</b> Operator: Anjuman-E-Iscahul-Muslimeen Of Uk Licence Number: 29/38/09/0149 Permit Version: 100 Location: Canning Road - Borehole B Authority: Environment Agency, Thames Region Abstraction: Other Industrial/Commercial/Public Services: Non-Evaporative Cooling Abstraction Type: Water may be abstracted from a single point Source: Groundwater Daily Rate (m3): 1964 Yearly Rate (m3): 107000 Details: Canning Road, Stratford, London, E15 3nx Authorised Start: 01 January Authorised End: 31 December Permit Start Date: 5th November 1996 Permit End Date: Not Supplied Positional Accuracy: Located by supplier to within 100m	(N)	1454	2	539100 183000
	<b>Water Abstractions</b> Operator: Blackwall Aggregates Limited Licence Number: 28/39/44/0023 Permit Version: 101 Location: Tunnel Avenue, Greenwich - River Thames At Point 'A' Authority: Environment Agency, Thames Region Abstraction: Mineral Products: Mineral Washing Abstraction Type: Water may be abstracted from a single point Source: Tidal Daily Rate (m3): 1000 Yearly Rate (m3): 343200 Details: Tunnel Avenue, Greenwich, London Authorised Start: 01 January Authorised End: 31 December Permit Start Date: 21st November 1995 Permit End Date: Not Supplied Positional Accuracy: Located by supplier to within 10m	(S)	1468	2	538730 179760
	<b>Water Abstractions</b> Operator: Westinvest Gesellschaft Fur Investmentfonds Mbh Licence Number: Th/039/0044/013 Permit Version: 1 Location: Borehole B - Greenwich Authority: Environment Agency, Thames Region Abstraction: Other Industrial/Commercial/Public Services: Heat Pump Abstraction Type: Water may be abstracted from a single point Source: Groundwater Daily Rate (m3): Not Supplied Yearly Rate (m3): Not Supplied Details: Not Supplied Authorised Start: 01 April Authorised End: 31 March Permit Start Date: 11th September 2013 Permit End Date: Not Supplied Positional Accuracy: Located by supplier to within 10m	(SE)	1489	2	539311 179891
	<b>Water Abstractions</b> Operator: Greenwich Peninsula N0204 Block A Nominee 1 & 2 Limited Licence Number: 28/39/44/0051 Permit Version: 1 Location: Abstraction Point 'B' - Chalk, Green Place, Greenwich Authority: Environment Agency, Thames Region Abstraction: Business Parks: Heat Pump Abstraction Type: Water may be abstracted from a single point Source: Groundwater Daily Rate (m3): Not Supplied Yearly Rate (m3): Not Supplied Details: Green Place, Greenwich Authorised Start: 01 April Authorised End: 31 March Permit Start Date: 6th April 2009 Permit End Date: Not Supplied Positional Accuracy: Located by supplier to within 10m	(SE)	1489	2	539311 179891



### Agency & Hydrological

Map ID	Details	Quadrant Reference (Compass Direction)	Estimated Distance From Site	Contact	NGR
	<b>Water Abstractions</b> Operator: British Waterways Board Licence Number: 29/38/09/0147 Permit Version: 100 Location: Bow Back River Authority: Environment Agency, Thames Region Abstraction: Other Industrial/Commercial/Public Services: General Use (Medium Loss) Abstraction Type: Water may be abstracted from a single point Source: Surface Daily Rate (m3): 182 Yearly Rate (m3): 45460 Details: 26 High Street, Stratford, London, E15 Authorised Start: 01 January Authorised End: 31 December Permit Start Date: 4th July 1986 Permit End Date: Not Supplied Positional Accuracy: Located by supplier to within 100m	(N)	1506	2	537900 183200
	<b>Water Abstractions</b> Operator: Westinvest Gesellschaft Fur Investmentfonds Mbh Licence Number: Th/039/0044/013 Permit Version: 1 Location: Borehole A - Greenwich Authority: Environment Agency, Thames Region Abstraction: Other Industrial/Commercial/Public Services: Heat Pump Abstraction Type: Water may be abstracted from a single point Source: Groundwater Daily Rate (m3): Not Supplied Yearly Rate (m3): Not Supplied Details: Not Supplied Authorised Start: 01 April Authorised End: 31 March Permit Start Date: 11th September 2013 Permit End Date: Not Supplied Positional Accuracy: Located by supplier to within 10m	(SE)	1518	2	539329 179866
	<b>Water Abstractions</b> Operator: Greenwich Peninsula N0204 Block A Nominee 1 & 2 Limited Licence Number: 28/39/44/0051 Permit Version: 1 Location: Abstraction Point 'A' - Chalk, Green Place, Greenwich Authority: Environment Agency, Thames Region Abstraction: Business Parks: Heat Pump Abstraction Type: Water may be abstracted from a single point Source: Groundwater Daily Rate (m3): Not Supplied Yearly Rate (m3): Not Supplied Details: Green Place, Greenwich Authorised Start: 01 April Authorised End: 31 March Permit Start Date: 6th April 2009 Permit End Date: Not Supplied Positional Accuracy: Located by supplier to within 10m	(SE)	1518	2	539329 179866
	<b>Water Abstractions</b> Operator: Oxygen Property Management Limited Licence Number: Th/037/0054/014/R01 Permit Version: 1 Location: 18 Western Gateway, Royal Victoria Dock, London Authority: Environment Agency, Thames Region Abstraction: Other Industrial/Commercial/Public Services: Heat Pump Abstraction Type: Water may be abstracted from a single point Source: Groundwater Daily Rate (m3): Not Supplied Yearly Rate (m3): Not Supplied Details: Not Supplied Authorised Start: 01 April Authorised End: 31 March Permit Start Date: 1st April 2019 Permit End Date: Not Supplied Positional Accuracy: Located by supplier to within 10m	(E)	1556	2	540248 180741



### Agency & Hydrological

Map ID	Details	Quadrant Reference (Compass Direction)	Estimated Distance From Site	Contact	NGR
	<b>Water Abstractions</b> Operator: Oxygen Property Management Limited Licence Number: Th/037/0054/014 Permit Version: 2 Location: 18 Western Gateway, Royal Victoria Dock, London Authority: Environment Agency, Thames Region Abstraction: Other Industrial/Commercial/Public Services: Heat Pump Abstraction Type: Water may be abstracted from a single point Source: Groundwater Daily Rate (m3): Not Supplied Yearly Rate (m3): Not Supplied Details: Not Supplied Authorised Start: 01 April Authorised End: 31 March Permit Start Date: 19th January 2015 Permit End Date: Not Supplied Positional Accuracy: Located by supplier to within 10m	(E)	1556	2	540248 180741
	<b>Water Abstractions</b> Operator: Meadowshire Ltd Licence Number: Th/037/0054/014 Permit Version: 1 Location: 18 Western Gateway, Royal Victoria Dock, London Authority: Environment Agency, Thames Region Abstraction: Other Industrial/Commercial/Public Services: Heat Pump Abstraction Type: Water may be abstracted from a single point Source: Groundwater Daily Rate (m3): Not Supplied Yearly Rate (m3): Not Supplied Details: Not Supplied Authorised Start: 01 April Authorised End: 31 March Permit Start Date: 20th May 2013 Permit End Date: Not Supplied Positional Accuracy: Located by supplier to within 10m	(E)	1556	2	540248 180741
	<b>Water Abstractions</b> Operator: Meadowshire Ltd Licence Number: Th/037/0054/001 Permit Version: 1 Location: 18 Western Gateway, Royal Victoria Dock, London Authority: Environment Agency, Thames Region Abstraction: Other Industrial/Commercial/Public Services: Heat Pump Abstraction Type: Water may be abstracted from a single point Source: Groundwater Daily Rate (m3): Not Supplied Yearly Rate (m3): Not Supplied Details: Not Supplied Authorised Start: 01 April Authorised End: 31 March Permit Start Date: 7th May 2009 Permit End Date: Not Supplied Positional Accuracy: Located by supplier to within 10m	(E)	1586	2	540280 180740
	<b>Water Abstractions</b> Operator: Canal And River Trust Licence Number: 28/39/39/0204/R01 Permit Version: 1 Location: West India Dock, Marsh Wall, London-Point A Authority: Environment Agency, Thames Region Abstraction: Hotels, Public Houses and Conference centres: Heat Pump Abstraction Type: Water may be abstracted from a single point Source: Tidal Daily Rate (m3): Not Supplied Yearly Rate (m3): Not Supplied Details: Britannia International Hotel, Marsh Wall, London Authorised Start: 01 April Authorised End: 31 March Permit Start Date: 1st April 2016 Permit End Date: Not Supplied Positional Accuracy: Located by supplier to within 10m	(SW)	1605	2	537294 179977



### Agency & Hydrological

Map ID	Details	Quadrant Reference (Compass Direction)	Estimated Distance From Site	Contact	NGR
	<b>Water Abstractions</b> Operator: Britannia Hotels Limited Licence Number: 28/39/39/0234 Permit Version: 1 Location: Britannia International Hotel, Isle Of Dogs E14- Borehole Authority: Environment Agency, Thames Region Abstraction: Hotels; Public Houses And Conference Centres: Drinking; Cooking; Sanitary; Washing; (Small Garden) Abstraction Type: Water may be abstracted from a single point Source: Groundwater Daily Rate (m3): Not Supplied Yearly Rate (m3): Not Supplied Details: Britannia International Hotel, E14 Authorised Start: 01 April Authorised End: 31 March Permit Start Date: 30th April 2008 Permit End Date: Not Supplied Positional Accuracy: Located by supplier to within 10m	(SW)	1605	2	537350 179930
	<b>Water Abstractions</b> Operator: Britannia Hotels Limited Licence Number: 28/39/39/0220 Permit Version: 1 Location: The International Hotel, Isle Of Dogs - Borehole Authority: Environment Agency, Thames Region Abstraction: Hotels; Public Houses And Conference Centres: Drinking; Cooking; Sanitary; Washing; (Small Garden) Abstraction Type: Water may be abstracted from a single point Source: Groundwater Daily Rate (m3): Not Supplied Yearly Rate (m3): Not Supplied Details: The International Hotel, Marsh Wall, Isle Of Dogs, London Authorised Start: 01 January Authorised End: 31 December Permit Start Date: 9th October 2006 Permit End Date: Not Supplied Positional Accuracy: Located by supplier to within 10m	(SW)	1605	2	537350 179930
	<b>Water Abstractions</b> Operator: Britannia International Hotels Ltd Licence Number: 28/39/39/0179 Permit Version: 100 Location: The International Hotel, Isle Of Dogs - Borehole Authority: Environment Agency, Thames Region Abstraction: Hotels; Public Houses And Conference Centres: Drinking; Cooking; Sanitary; Washing; (Small Garden) Abstraction Type: Water may be abstracted from a single point Source: Groundwater Daily Rate (m3): 264 Yearly Rate (m3): 96624 Details: The International Hotel, Marsh Wall, Isle Of Dogs, London Authorised Start: 01 January Authorised End: 31 December Permit Start Date: 26th January 1998 Permit End Date: Not Supplied Positional Accuracy: Located by supplier to within 100m	(SW)	1605	2	537350 179930
	<b>Water Abstractions</b> Operator: Price Waterhouse Licence Number: 28/39/39/0181 Permit Version: 100 Location: Scandanavia Centre, Isle Of Dogs - West India Dock Authority: Environment Agency, Thames Region Abstraction: Other Industrial/Commercial/Public Services: Non-Evaporative Cooling Abstraction Type: Water may be abstracted from a single point Source: Tidal Daily Rate (m3): 4680 Yearly Rate (m3): 1712880 Details: Scandanavia Centre, Marsh Wall, Isle Of Dogs, London, E14 Authorised Start: 01 January Authorised End: 31 December Permit Start Date: 30th October 1997 Permit End Date: Not Supplied Positional Accuracy: Located by supplier to within 10m	(SW)	1611	2	537260 180000



### Agency & Hydrological

Map ID	Details	Quadrant Reference (Compass Direction)	Estimated Distance From Site	Contact	NGR
	<b>Water Abstractions</b> Operator: Canal And River Trust Licence Number: 28/39/39/0204 Permit Version: 3 Location: West India Dock, Marsh Wall, London-Point A Authority: Environment Agency, Thames Region Abstraction: Hotels, Public Houses and Conference centres: Non-Evaporative Cooling Abstraction Type: Water may be abstracted from a single point Source: Tidal Daily Rate (m3): Not Supplied Yearly Rate (m3): Not Supplied Details: Britannia International Hotel, Marsh Wall, London Authorised Start: 01 January Authorised End: 31 December Permit Start Date: 17th December 2007 Permit End Date: Not Supplied Positional Accuracy: Located by supplier to within 10m	(SW)	1620	2	537280 179970
	<b>Water Abstractions</b> Operator: British Waterways Board Licence Number: 28/39/39/0204 Permit Version: 2 Location: West India Dock, Marsh Wall, London-Point A Authority: Environment Agency, Thames Region Abstraction: Hotels, Public Houses and Conference centres: Non-Evaporative Cooling Abstraction Type: Water may be abstracted from a single point Source: Tidal Daily Rate (m3): Not Supplied Yearly Rate (m3): Not Supplied Details: Britannia International Hotel, Marsh Wall, London Authorised Start: 01 January Authorised End: 31 December Permit Start Date: 3rd November 2006 Permit End Date: Not Supplied Positional Accuracy: Located by supplier to within 10m	(SW)	1620	2	537280 179970
	<b>Water Abstractions</b> Operator: British Waterways Board Licence Number: 28/39/39/0204 Permit Version: 1 Location: West India Dock, Marsh Wall, London-Point A Authority: Environment Agency, Thames Region Abstraction: Hotels, Public Houses and Conference centres: Non-Evaporative Cooling Abstraction Type: Water may be abstracted from a single point Source: Tidal Daily Rate (m3): Not Supplied Yearly Rate (m3): Not Supplied Details: Britannia International Hotel, Marsh Wall, London Authorised Start: 01 January Authorised End: 31 December Permit Start Date: 18th November 2003 Permit End Date: Not Supplied Positional Accuracy: Located by supplier to within 10m	(SW)	1620	2	537280 179970
	<b>Water Abstractions</b> Operator: W J Groundwater Limited Licence Number: Th/039/0039/143 Permit Version: 1 Location: Borehole A At Westferry Road, Canary Wharf Authority: Environment Agency, Thames Region Abstraction: Construction:Dewatering Abstraction Type: Water may be abstracted from a single point Source: Groundwater Daily Rate (m3): Not Supplied Yearly Rate (m3): Not Supplied Details: Not Supplied Authorised Start: 01 April Authorised End: 31 March Permit Start Date: 30th September 2019 Permit End Date: Not Supplied Positional Accuracy: Located by supplier to within 10m	(SW)	1628	2	536981 180310



### Agency & Hydrological

Map ID	Details	Quadrant Reference (Compass Direction)	Estimated Distance From Site	Contact	NGR
	<b>Water Abstractions</b> Operator: W J Groundwater Limited Licence Number: Th/039/0039/143 Permit Version: 1 Location: Borehole B At Westferry Road, Canary Wharf Authority: Environment Agency, Thames Region Abstraction: Construction:Dewatering Abstraction Type: Water may be abstracted from a single point Source: Groundwater Daily Rate (m3): Not Supplied Yearly Rate (m3): Not Supplied Details: Not Supplied Authorised Start: 01 April Authorised End: 31 March Permit Start Date: 30th September 2019 Permit End Date: Not Supplied Positional Accuracy: Located by supplier to within 10m	(SW)	1630	2	537114 180125
	<b>Water Abstractions</b> Operator: Britannia Hotels Limited Licence Number: Th/039/0039/077/R01 Permit Version: 1 Location: Britannia International Hotel, Isle Of Dogs E14- Borehole Authority: Environment Agency, Thames Region Abstraction: Hotels; Public Houses And Conference Centres: Drinking; Cooking; Sanitary; Washing; (Small Garden) Abstraction Type: Water may be abstracted from a single point Source: Groundwater Daily Rate (m3): Not Supplied Yearly Rate (m3): Not Supplied Details: Britannia International Hotel, E14 Authorised Start: 01 April Authorised End: 31 March Permit Start Date: 1st April 2019 Permit End Date: Not Supplied Positional Accuracy: Located by supplier to within 10m	(SW)	1637	2	537313 179919
	<b>Water Abstractions</b> Operator: Britannia Hotels Limited Licence Number: Th/039/0039/077 Permit Version: 1 Location: Britannia International Hotel, Isle Of Dogs E14- Borehole Authority: Environment Agency, Thames Region Abstraction: Hotels; Public Houses And Conference Centres: Drinking; Cooking; Sanitary; Washing; (Small Garden) Abstraction Type: Water may be abstracted from a single point Source: Groundwater Daily Rate (m3): Not Supplied Yearly Rate (m3): Not Supplied Details: Britannia International Hotel, E14 Authorised Start: 01 April Authorised End: 31 March Permit Start Date: 14th October 2013 Permit End Date: Not Supplied Positional Accuracy: Located by supplier to within 10m	(SW)	1637	2	537313 179919
	<b>Water Abstractions</b> Operator: Radiant Metal Finishing Co Ltd Licence Number: 29/38/09/0142 Permit Version: 100 Location: 69 Fairfield Road, Bow Authority: Environment Agency, Thames Region Abstraction: Metal: Process Water Abstraction Type: Water may be abstracted from a single point Source: Groundwater Daily Rate (m3): 546 Yearly Rate (m3): 90920 Details: 69 Fairfield Road, Bow, London Authorised Start: 01 January Authorised End: 31 December Permit Start Date: 15th May 1979 Permit End Date: Not Supplied Positional Accuracy: Located by supplier to within 100m	(NW)	1662	2	537300 183100



### Agency & Hydrological

Map ID	Details	Quadrant Reference (Compass Direction)	Estimated Distance From Site	Contact	NGR
	<b>Water Abstractions</b> Operator: W J Groundwater Limited Licence Number: Th/039/0039/143 Permit Version: 1 Location: Borehole C At Westferry Road, Canary Wharf Authority: Environment Agency, Thames Region Abstraction: Construction:Dewatering Abstraction Type: Water may be abstracted from a single point Source: Groundwater Daily Rate (m3): Not Supplied Yearly Rate (m3): Not Supplied Details: Not Supplied Authorised Start: 01 April Authorised End: 31 March Permit Start Date: 30th September 2019 Permit End Date: Not Supplied Positional Accuracy: Located by supplier to within 10m	(SW)	1676	2	537051 180129
	<b>Water Abstractions</b> Operator: Canal And River Trust Licence Number: Th/039/0039/102 Permit Version: 1 Location: Millwall Inner Dock - A Authority: Environment Agency, Thames Region Abstraction: Production of Energy: Electricity: Heat Pump Abstraction Type: Water may be abstracted from a single point Source: Tidal Daily Rate (m3): Not Supplied Yearly Rate (m3): Not Supplied Details: Not Supplied Authorised Start: 01 April Authorised End: 31 March Permit Start Date: 8th March 2016 Permit End Date: Not Supplied Positional Accuracy: Located by supplier to within 10m	(S)	1740	2	537817 179526
	<b>Water Abstractions</b> Operator: Canal And River Trust Licence Number: Th/039/0039/102 Permit Version: 1 Location: Millwall Inner Dock - B Authority: Environment Agency, Thames Region Abstraction: Production of Energy: Electricity: Heat Pump Abstraction Type: Water may be abstracted from a single point Source: Tidal Daily Rate (m3): Not Supplied Yearly Rate (m3): Not Supplied Details: Not Supplied Authorised Start: 01 April Authorised End: 31 March Permit Start Date: 8th March 2016 Permit End Date: Not Supplied Positional Accuracy: Located by supplier to within 10m	(S)	1741	2	537817 179525
	<b>Water Abstractions</b> Operator: Canal And River Trust Licence Number: Th/039/0039/102 Permit Version: 1 Location: Millwall Inner Dock - C Authority: Environment Agency, Thames Region Abstraction: Production of Energy: Electricity: Heat Pump Abstraction Type: Water may be abstracted from a single point Source: Tidal Daily Rate (m3): Not Supplied Yearly Rate (m3): Not Supplied Details: Not Supplied Authorised Start: 01 April Authorised End: 31 March Permit Start Date: 8th March 2016 Permit End Date: Not Supplied Positional Accuracy: Located by supplier to within 10m	(S)	1742	2	537817 179524





### Agency & Hydrological

Map ID	Details	Quadrant Reference (Compass Direction)	Estimated Distance From Site	Contact	NGR
	<b>Water Abstractions</b> Operator: London Borough Of Tower Hamlets Licence Number: 28/39/39/0214 Permit Version: 1 Location: Mile End Park-Borehole Authority: Environment Agency, Thames Region Abstraction: Municipal Grounds: Horticultural Watering Abstraction Type: Water may be abstracted from a single point Source: Groundwater Daily Rate (m3): Not Supplied Yearly Rate (m3): Not Supplied Details: Mile End Park, Mile End Road, London E1 Authorised Start: 01 January Authorised End: 31 December Permit Start Date: 1st April 2008 Permit End Date: Not Supplied Positional Accuracy: Located by supplier to within 10m	(W)	1774	2	536510 182100
	<b>Water Abstractions</b> Operator: London Borough Of Tower Hamlets Licence Number: 28/39/39/0214 Permit Version: 1 Location: Mile End Park-Borehole Authority: Environment Agency, Thames Region Abstraction: Municipal Grounds: Make-Up or Top Up Water Abstraction Type: Water may be abstracted from a single point Source: Groundwater Daily Rate (m3): Not Supplied Yearly Rate (m3): Not Supplied Details: Mile End Park, Mile End Road, London E14 Authorised Start: 01 January Authorised End: 31 December Permit Start Date: 1st April 2008 Permit End Date: Not Supplied Positional Accuracy: Located by supplier to within 10m	(W)	1774	2	536510 182100
	<b>Water Abstractions</b> Operator: London Borough Of Tower Hamlets Licence Number: 28/39/39/0214 Permit Version: 2 Location: Mile End Park- Borehole Authority: Environment Agency, Thames Region Abstraction: Municipal Grounds: Spray Irrigation - Direct Abstraction Type: Water may be abstracted from a single point Source: Groundwater Daily Rate (m3): Not Supplied Yearly Rate (m3): Not Supplied Details: Mile End Park, Mile End Road, London E14 Authorised Start: 01 January Authorised End: 31 December Permit Start Date: 1st April 2013 Permit End Date: Not Supplied Positional Accuracy: Located by supplier to within 10m	(W)	1776	2	536508 182100
	<b>Water Abstractions</b> Operator: London Borough Of Tower Hamlets Licence Number: 28/39/39/0214 Permit Version: 2 Location: Mile End Park- Borehole Authority: Environment Agency, Thames Region Abstraction: Municipal Grounds: Make-Up or Top Up Water Abstraction Type: Water may be abstracted from a single point Source: Groundwater Daily Rate (m3): Not Supplied Yearly Rate (m3): Not Supplied Details: Mile End Park, Mile End Road, London E14 Authorised Start: 01 January Authorised End: 31 December Permit Start Date: 1st April 2013 Permit End Date: Not Supplied Positional Accuracy: Located by supplier to within 10m	(W)	1776	2	536508 182100



### Agency & Hydrological

Map ID	Details	Quadrant Reference (Compass Direction)	Estimated Distance From Site	Contact	NGR
	<b>Water Abstractions</b> Operator: London Borough Of Tower Hamlets Licence Number: Th/039/0039/063 Permit Version: 2 Location: Mile End Park-Borehole Authority: Environment Agency, Thames Region Abstraction: Municipal Grounds: Make-Up or Top Up Water Abstraction Type: Water may be abstracted from a single point Source: Groundwater Daily Rate (m3): Not Supplied Yearly Rate (m3): Not Supplied Details: Mile End Park, Mile End Road, London E14 Authorised Start: 01 April Authorised End: 31 March Permit Start Date: 1st April 2013 Permit End Date: Not Supplied Positional Accuracy: Located by supplier to within 10m	(W)	1776	2	536508 182100
	<b>Water Abstractions</b> Operator: London Borough Of Tower Hamlets Licence Number: Th/039/0039/063 Permit Version: 2 Location: Mile End Park-Borehole Authority: Environment Agency, Thames Region Abstraction: Municipal Grounds: Spray Irrigation - Direct Abstraction Type: Water may be abstracted from a single point Source: Groundwater Daily Rate (m3): Not Supplied Yearly Rate (m3): Not Supplied Details: Mile End Park, Mile End Road, London E14 Authorised Start: 01 April Authorised End: 31 March Permit Start Date: 1st April 2013 Permit End Date: Not Supplied Positional Accuracy: Located by supplier to within 10m	(W)	1776	2	536508 182100
	<b>Water Abstractions</b> Operator: The Mile End Park Partnership Licence Number: 28/39/39/0191 Permit Version: 100 Location: Borehole B At Mile End Park, London Authority: Environment Agency, Thames Region Abstraction: Commercial Private Water Undertaking: Drinking; Cooking; Sanitary; Washing; (Small Garden) Abstraction Type: Water may be abstracted from a single point Source: Groundwater Daily Rate (m3): Not Supplied Yearly Rate (m3): Not Supplied Details: Mile End Park, London Authorised Start: 01 January Authorised End: 31 December Permit Start Date: 23rd June 1999 Permit End Date: Not Supplied Positional Accuracy: Located by supplier to within 10m	(W)	1784	2	536500 182100
	<b>Water Abstractions</b> Operator: The Mile End Park Partnership Licence Number: 28/39/39/0191 Permit Version: 100 Location: Borehole B At Mile End Park, London Authority: Environment Agency, Thames Region Abstraction: Private Water Undertaking: Water Bottling Abstraction Type: Water may be abstracted from a single point Source: Groundwater Daily Rate (m3): Not Supplied Yearly Rate (m3): Not Supplied Details: Mile End Park, London Authorised Start: 01 January Authorised End: 31 December Permit Start Date: 23rd June 1999 Permit End Date: Not Supplied Positional Accuracy: Located by supplier to within 10m	(W)	1784	2	536500 182100



### Agency & Hydrological

Map ID	Details	Quadrant Reference (Compass Direction)	Estimated Distance From Site	Contact	NGR
	<b>Water Abstractions</b> Operator: Aggregate Industries Uk Ltd Licence Number: Th/038/0009/032/R01 Permit Version: 1 Location: Wick Lane, Bow, London - Borehole Authority: Environment Agency, Thames Region Abstraction: Extractive: Dust Suppression Abstraction Type: Water may be abstracted from a single point Source: Groundwater Daily Rate (m3): Not Supplied Yearly Rate (m3): Not Supplied Details: Wick Lane, Bow, London, E3 Authorised Start: 01 April Authorised End: 31 March Permit Start Date: 20th December 2016 Permit End Date: Not Supplied Positional Accuracy: Located by supplier to within 10m	(NW)	1811	2	537543 183403
	<b>Water Abstractions</b> Operator: Aggregate Industries Uk Ltd Licence Number: Th/038/0009/032/R01 Permit Version: 1 Location: Wick Lane, Bow, London - Borehole Authority: Environment Agency, Thames Region Abstraction: Mineral Products: Process Water Abstraction Type: Water may be abstracted from a single point Source: Groundwater Daily Rate (m3): Not Supplied Yearly Rate (m3): Not Supplied Details: Not Supplied Authorised Start: 01 April Authorised End: 31 March Permit Start Date: 20th December 2016 Permit End Date: Not Supplied Positional Accuracy: Located by supplier to within 10m	(NW)	1811	2	537543 183403
	<b>Water Abstractions</b> Operator: Aggregate Industries Uk Ltd Licence Number: Th/038/0009/032 Permit Version: 2 Location: Wick Lane, Bow, London - Borehole Authority: Environment Agency, Thames Region Abstraction: Extractive: Dust Suppression Abstraction Type: Water may be abstracted from a single point Source: Groundwater Daily Rate (m3): Not Supplied Yearly Rate (m3): Not Supplied Details: Wick Lane, Bow, London, E3 Authorised Start: 01 April Authorised End: 31 March Permit Start Date: 31st July 2013 Permit End Date: Not Supplied Positional Accuracy: Located by supplier to within 10m	(NW)	1811	2	537543 183403
	<b>Water Abstractions</b> Operator: Aggregate Industries Uk Ltd Licence Number: Th/038/0009/032 Permit Version: 1 Location: Wick Lane, Bow, London - Borehole Authority: Environment Agency, Thames Region Abstraction: Extractive: Dust Suppression Abstraction Type: Water may be abstracted from a single point Source: Groundwater Daily Rate (m3): Not Supplied Yearly Rate (m3): Not Supplied Details: Wick Lane, Bow, London, E3 Authorised Start: 01 April Authorised End: 31 March Permit Start Date: 1st April 2013 Permit End Date: Not Supplied Positional Accuracy: Located by supplier to within 10m	(NW)	1811	2	537543 183403



### Agency & Hydrological

Map ID	Details	Quadrant Reference (Compass Direction)	Estimated Distance From Site	Contact	NGR
	<b>Water Abstractions</b> Operator: Aggregate Industries Uk Ltd Licence Number: 29/38/09/0177 Permit Version: 2 Location: Wick Lane, Bow, London - Borehole Authority: Environment Agency, Thames Region Abstraction: Extractive: Dust Suppression Abstraction Type: Water may be abstracted from a single point Source: Groundwater Daily Rate (m3): Not Supplied Yearly Rate (m3): Not Supplied Details: Wick Lane, Bow, London, E3 Authorised Start: 01 April Authorised End: 31 March Permit Start Date: 4th June 2008 Permit End Date: Not Supplied Positional Accuracy: Located by supplier to within 10m	(NW)	1831	2	537530 183420
	<b>Water Abstractions</b> Operator: Aggregate Industries Uk Ltd Licence Number: 29/38/09/0177 Permit Version: 2 Location: Wick Lane, Bow, London - Borehole Authority: Environment Agency, Thames Region Abstraction: Extractive: Process water Abstraction Type: Water may be abstracted from a single point Source: Groundwater Daily Rate (m3): Not Supplied Yearly Rate (m3): Not Supplied Details: Wick Lane, Bow, London, E3 Authorised Start: 01 April Authorised End: 31 March Permit Start Date: 4th June 2008 Permit End Date: Not Supplied Positional Accuracy: Located by supplier to within 10m	(NW)	1831	2	537530 183420
	<b>Water Abstractions</b> Operator: Aggregate Industries Uk Ltd Licence Number: 29/38/09/0177 Permit Version: 1 Location: Borehole 'A' At Wick Lane, Bow, London. Authority: Environment Agency, Thames Region Abstraction: Extractive: Dust Suppression Abstraction Type: Water may be abstracted from a single point Source: Groundwater Daily Rate (m3): Not Supplied Yearly Rate (m3): Not Supplied Details: Wick Lane, Bow, London. Authorised Start: 01 January Authorised End: 31 December Permit Start Date: 5th February 2002 Permit End Date: Not Supplied Positional Accuracy: Located by supplier to within 10m	(NW)	1831	2	537530 183420
	<b>Water Abstractions</b> Operator: Canal And River Trust Licence Number: Th/039/0039/144 Permit Version: 1 Location: 6 Pumps At Points At Millwall Dock Authority: Environment Agency, Thames Region Abstraction: Hotels, Public Houses and Conference centres: Non-Evaporative Cooling Abstraction Type: Water may be abstracted from a single point Source: Tidal Daily Rate (m3): Not Supplied Yearly Rate (m3): Not Supplied Details: Not Supplied Authorised Start: 01 April Authorised End: 31 March Permit Start Date: 26th November 2019 Permit End Date: Not Supplied Positional Accuracy: Located by supplier to within 10m	(S)	1870	2	537709 179426



### Agency & Hydrological

Map ID	Details	Quadrant Reference (Compass Direction)	Estimated Distance From Site	Contact	NGR
	<b>Water Abstractions</b> Operator: Canal And River Trust Licence Number: Th/039/0039/144 Permit Version: 1 Location: 6 Pumps At Points At Millwall Dock - Point A Authority: Environment Agency, Thames Region Abstraction: Other Industrial/Commercial/Public Services: Non-Evaporative Cooling Abstraction Type: Water may be abstracted from a single point Source: Tidal Daily Rate (m3): Not Supplied Yearly Rate (m3): Not Supplied Details: Not Supplied Authorised Start: 01 April Authorised End: 31 March Permit Start Date: 26th November 2019 Permit End Date: Not Supplied Positional Accuracy: Located by supplier to within 10m	(S)	1870	2	537709 179426
	<b>Water Abstractions</b> Operator: Canal And River Trust Licence Number: Th/039/0039/144 Permit Version: 1 Location: 6 Pumps At Points At Millwall Dock Authority: Environment Agency, Thames Region Abstraction: Hotels, Public Houses and Conference centres: Non-Evaporative Cooling Abstraction Type: Water may be abstracted from a single point Source: Tidal Daily Rate (m3): Not Supplied Yearly Rate (m3): Not Supplied Details: Not Supplied Authorised Start: 01 April Authorised End: 31 March Permit Start Date: 26th November 2019 Permit End Date: Not Supplied Positional Accuracy: Located by supplier to within 10m	(S)	1871	2	537709 179424
	<b>Water Abstractions</b> Operator: Canal And River Trust Licence Number: Th/039/0039/144 Permit Version: 1 Location: 6 Pumps At Points At Millwall Dock - Point B Authority: Environment Agency, Thames Region Abstraction: Other Industrial/Commercial/Public Services: Non-Evaporative Cooling Abstraction Type: Water may be abstracted from a single point Source: Tidal Daily Rate (m3): Not Supplied Yearly Rate (m3): Not Supplied Details: Not Supplied Authorised Start: 01 April Authorised End: 31 March Permit Start Date: 26th November 2019 Permit End Date: Not Supplied Positional Accuracy: Located by supplier to within 10m	(S)	1871	2	537709 179424
	<b>Water Abstractions</b> Operator: Canal And River Trust Licence Number: Th/039/0039/144 Permit Version: 1 Location: 6 Pumps At Points At Millwall Dock Authority: Environment Agency, Thames Region Abstraction: Hotels, Public Houses and Conference centres: Non-Evaporative Cooling Abstraction Type: Water may be abstracted from a single point Source: Tidal Daily Rate (m3): Not Supplied Yearly Rate (m3): Not Supplied Details: Not Supplied Authorised Start: 01 April Authorised End: 31 March Permit Start Date: 26th November 2019 Permit End Date: Not Supplied Positional Accuracy: Located by supplier to within 10m	(S)	1872	2	537709 179423



### Agency & Hydrological

Map ID	Details	Quadrant Reference (Compass Direction)	Estimated Distance From Site	Contact	NGR
	<b>Water Abstractions</b> Operator: Canal And River Trust Licence Number: Th/039/0039/144 Permit Version: 1 Location: 6 Pumps At Points At Millwall Dock - Point C Authority: Environment Agency, Thames Region Abstraction: Other Industrial/Commercial/Public Services: Non-Evaporative Cooling Abstraction Type: Water may be abstracted from a single point Source: Tidal Daily Rate (m3): Not Supplied Yearly Rate (m3): Not Supplied Details: Not Supplied Authorised Start: 01 April Authorised End: 31 March Permit Start Date: 26th November 2019 Permit End Date: Not Supplied Positional Accuracy: Located by supplier to within 10m	(S)	1872	2	537709 179423
	<b>Water Abstractions</b> Operator: Urs Corporation Limited Licence Number: 29/38/09/0197 Permit Version: 1 Location: Bow Midland, Stratford- Borehole C Authority: Environment Agency, Thames Region Abstraction: Environmental: Pump & Treat: Pollution Remediation Abstraction Type: Water may be abstracted from a single point Source: Groundwater Daily Rate (m3): Not Supplied Yearly Rate (m3): Not Supplied Details: Bow Midland Maintenance Depot, Pudding Mill Lane, Stratford. Authorised Start: 01 January Authorised End: 31 December Permit Start Date: 17th September 2007 Permit End Date: Not Supplied Positional Accuracy: Located by supplier to within 10m	(N)	1876	2	537670 183520
	<b>Water Abstractions</b> Operator: Urs Corporation Limited Licence Number: 29/38/09/0197 Permit Version: 1 Location: Bow Midland, Stratford-Borehole A Authority: Environment Agency, Thames Region Abstraction: Environmental: Pump & Treat: Pollution Remediation Abstraction Type: Water may be abstracted from a single point Source: Groundwater Daily Rate (m3): Not Supplied Yearly Rate (m3): Not Supplied Details: Bow Midland Maintenance Depot, Pudding Mill Lane, Stratford. Authorised Start: 01 January Authorised End: 31 December Permit Start Date: 17th September 2007 Permit End Date: Not Supplied Positional Accuracy: Located by supplier to within 10m	(NW)	1887	2	537580 183500
	<b>Water Abstractions</b> Operator: Urs Corporation Limited Licence Number: 29/38/09/0197 Permit Version: 1 Location: Bow Midland, Stratford- Borehole B Authority: Environment Agency, Thames Region Abstraction: Environmental: Pump & Treat: Pollution Remediation Abstraction Type: Water may be abstracted from a single point Source: Groundwater Daily Rate (m3): Not Supplied Yearly Rate (m3): Not Supplied Details: Bow Midland Maintenance Depot, Pudding Mill Lane, Stratford. Authorised Start: 01 January Authorised End: 31 December Permit Start Date: 17th September 2007 Permit End Date: Not Supplied Positional Accuracy: Located by supplier to within 10m	(N)	1892	2	537650 183530



### Agency & Hydrological

Map ID	Details	Quadrant Reference (Compass Direction)	Estimated Distance From Site	Contact	NGR
	<b>Water Abstractions</b> Operator: Canal And River Trust Licence Number: Th/039/0039/144 Permit Version: 1 Location: 6 Pumps At Points At Millwall Dock Authority: Environment Agency, Thames Region Abstraction: Hotels, Public Houses and Conference centres: Non-Evaporative Cooling Abstraction Type: Water may be abstracted from a single point Source: Tidal Daily Rate (m3): Not Supplied Yearly Rate (m3): Not Supplied Details: Not Supplied Authorised Start: 01 April Authorised End: 31 March Permit Start Date: 26th November 2019 Permit End Date: Not Supplied Positional Accuracy: Located by supplier to within 10m	(S)	1910	2	537706 179384
	<b>Water Abstractions</b> Operator: Canal And River Trust Licence Number: Th/039/0039/144 Permit Version: 1 Location: 6 Pumps At Points At Millwall Dock - Point D Authority: Environment Agency, Thames Region Abstraction: Other Industrial/Commercial/Public Services: Non-Evaporative Cooling Abstraction Type: Water may be abstracted from a single point Source: Tidal Daily Rate (m3): Not Supplied Yearly Rate (m3): Not Supplied Details: Not Supplied Authorised Start: 01 April Authorised End: 31 March Permit Start Date: 26th November 2019 Permit End Date: Not Supplied Positional Accuracy: Located by supplier to within 10m	(S)	1910	2	537706 179384
	<b>Water Abstractions</b> Operator: Canal And River Trust Licence Number: Th/039/0039/144 Permit Version: 1 Location: 6 Pumps At Points At Millwall Dock Authority: Environment Agency, Thames Region Abstraction: Hotels, Public Houses and Conference centres: Non-Evaporative Cooling Abstraction Type: Water may be abstracted from a single point Source: Tidal Daily Rate (m3): Not Supplied Yearly Rate (m3): Not Supplied Details: Not Supplied Authorised Start: 01 April Authorised End: 31 March Permit Start Date: 26th November 2019 Permit End Date: Not Supplied Positional Accuracy: Located by supplier to within 10m	(S)	1912	2	537706 179382
	<b>Water Abstractions</b> Operator: Canal And River Trust Licence Number: Th/039/0039/144 Permit Version: 1 Location: 6 Pumps At Points At Millwall Dock - Point E Authority: Environment Agency, Thames Region Abstraction: Other Industrial/Commercial/Public Services: Non-Evaporative Cooling Abstraction Type: Water may be abstracted from a single point Source: Tidal Daily Rate (m3): Not Supplied Yearly Rate (m3): Not Supplied Details: Not Supplied Authorised Start: 01 April Authorised End: 31 March Permit Start Date: 26th November 2019 Permit End Date: Not Supplied Positional Accuracy: Located by supplier to within 10m	(S)	1912	2	537706 179382



### Agency & Hydrological

Map ID	Details	Quadrant Reference (Compass Direction)	Estimated Distance From Site	Contact	NGR
	<b>Water Abstractions</b> Operator: Canal And River Trust Licence Number: Th/039/0039/144 Permit Version: 1 Location: 6 Pumps At Points At Millwall Dock - Point F Authority: Environment Agency, Thames Region Abstraction: Other Industrial/Commercial/Public Services: Non-Evaporative Cooling Abstraction Type: Water may be abstracted from a single point Source: Tidal Daily Rate (m3): Not Supplied Yearly Rate (m3): Not Supplied Details: Not Supplied Authorised Start: 01 April Authorised End: 31 March Permit Start Date: 26th November 2019 Permit End Date: Not Supplied Positional Accuracy: Located by supplier to within 10m	(S)	1914	2	537706 179380
	<b>Water Abstractions</b> Operator: Hanson Quarry Products Europe Ltd Licence Number: 28/39/44/0047/R01 Permit Version: 1 Location: Victoria Deep Water Terminal Greenwich Se10- Borehole Authority: Environment Agency, Thames Region Abstraction: Mineral Products: Process Water Abstraction Type: Water may be abstracted from a single point Source: Groundwater Daily Rate (m3): Not Supplied Yearly Rate (m3): Not Supplied Details: Victoria Deep Water Terminal Tunnel Ave Greenwich Se10 Authorised Start: 01 April Authorised End: 31 March Permit Start Date: 25th April 2016 Permit End Date: Not Supplied Positional Accuracy: Located by supplier to within 10m	(S)	1926	2	538997 179359
	<b>Water Abstractions</b> Operator: Hanson Quarry Products Europe Ltd Licence Number: 28/39/44/0047 Permit Version: 2 Location: Victoria Deep Water Terminal Greenwich Se10- Borehole Authority: Environment Agency, Thames Region Abstraction: Mineral Products: Process Water Abstraction Type: Water may be abstracted from a single point Source: Groundwater Daily Rate (m3): Not Supplied Yearly Rate (m3): Not Supplied Details: Victoria Deep Water Terminal Tunnel Ave Greenwich Se10 Authorised Start: 01 January Authorised End: 31 December Permit Start Date: 10th July 2014 Permit End Date: Not Supplied Positional Accuracy: Located by supplier to within 10m	(S)	1935	2	539000 179350
	<b>Water Abstractions</b> Operator: Hanson Quarry Prod Europe Ltd Licence Number: 28/39/44/0047 Permit Version: 1 Location: Victoria Deep Water Terminal Greenwich Se10- Borehole Authority: Environment Agency, Thames Region Abstraction: Mineral Products: Process Water Abstraction Type: Water may be abstracted from a single point Source: Groundwater Daily Rate (m3): Not Supplied Yearly Rate (m3): Not Supplied Details: Victoria Deep Water Terminal Tunnel Ave Greenwich Se10 Authorised Start: 01 January Authorised End: 31 December Permit Start Date: 2nd September 2004 Permit End Date: Not Supplied Positional Accuracy: Located by supplier to within 10m	(S)	1935	2	539000 179350



### Agency & Hydrological

Map ID	Details	Quadrant Reference (Compass Direction)	Estimated Distance From Site	Contact	NGR
	<b>Water Abstractions</b> Operator: Port Nelson Ltd Licence Number: 28/39/42/0047 Permit Version: 100 Location: River Thames (Tidal) At Columbia Wharf, Rotherhithe Street Authority: Environment Agency, Thames Region Abstraction: Amenity: Make-Up Or Top Up Water Abstraction Type: Water may be abstracted from a single point Source: Tidal Daily Rate (m3): 582 Yearly Rate (m3): 212394 Details: Columbia Wharf, Rotherhithe Street, London Authorised Start: 01 January Authorised End: 31 December Permit Start Date: 10th July 2014 Permit End Date: Not Supplied Positional Accuracy: Located by supplier to within 10m	(SW)	1978	2	536650 180180
98	<b>Water Industry Act Referrals</b> Name: Greencore Cp (Uk) Ltd Location: GREENCORE CP (UK) LTD, UNIT F PRO-LOGIS PARK, TWELVETREES CRESCENT, LONDON, LONDON, E3 3JG Authority: Environment Agency, Thames Region Permit Reference: CC0493 Dated: 14th December 2007 Process Type: Permissions or amendments to discharge under the Water Industry Act 1991 Description: Processes which result in the discharge of Special Category effluents under The Trade Effluents (Prescribed Processes and Substances) Regulations <b>Status: Application received by the EA but is not yet authorised</b> Positional Accuracy: Manually positioned to the address or location	A15SW (N)	567	2	538621 182252
99	<b>Water Industry Act Referrals</b> Name: John Mowlem Construction Plc Location: JOHN MOWLEM CONSTRUCTION PLC, CANNING TOWN STATION, CANNING TOWN STATION, SILVERTOWN, LONDON, E16 1DQ Authority: Environment Agency, Thames Region Permit Reference: AQ1331 Dated: 14th February 1995 Process Type: Permissions or amendments to discharge under the Water Industry Act 1991 Description: Processes which result in the discharge of Special Category effluents under The Trade Effluents (Prescribed Processes and Substances) Regulations <b>Status: Application cancelled</b> Positional Accuracy: Manually positioned to the address or location	A8NW (E)	656	2	539460 181386
	<b>Groundwater Vulnerability Map</b> Combined Classification: Secondary Superficial Aquifer - High Vulnerability Combined Vulnerability: High Combined Aquifer: Unproductive Bedrock Aquifer, Productive Superficial Aquifer Pollutant Speed: High Bedrock Flow: Mixed Dilution: 300-550 mm/year Baseflow Index: >70% Superficial: >90% Patchiness: Superficial: 3-10m Thickness: Superficial: Low Recharge:	A6NE (E)	0	5	538474 181445
	<b>Groundwater Vulnerability Map</b> Combined Classification: Secondary Superficial Aquifer - High Vulnerability Combined Vulnerability: High Combined Aquifer: Unproductive Bedrock Aquifer, Productive Superficial Aquifer Pollutant Speed: High Bedrock Flow: Mixed Dilution: 300-550 mm/year Baseflow Index: >70% Superficial: >90% Patchiness: Superficial: 3-10m Thickness: Superficial: Low Recharge:	A6NE (W)	0	5	538355 181432
	<b>Groundwater Vulnerability - Soluble Rock Risk</b> None				
	<b>Bedrock Aquifer Designations</b> Aquifer Designation: Unproductive Strata	A6NE (E)	0	5	538474 181445



### Agency & Hydrological

Map ID	Details	Quadrant Reference (Compass Direction)	Estimated Distance From Site	Contact	NGR
	<b>Superficial Aquifer Designations</b> Aquifer Designation: Secondary Aquifer - A	A6NE (W)	0	5	538355 181432
	<b>Superficial Aquifer Designations</b> Aquifer Designation: Secondary Aquifer - Undifferentiated	A6NE (E)	0	5	538474 181445
	<b>Extreme Flooding from Rivers or Sea without Defences</b> Type: Extent of Extreme Flooding from Rivers or Sea without Defences Flood Plain Type: Tidal Models Boundary Accuracy: As Supplied	A10SE (W)	0	2	538293 181474
	<b>Extreme Flooding from Rivers or Sea without Defences</b> Type: Extent of Extreme Flooding from Rivers or Sea without Defences Flood Plain Type: Tidal Models Boundary Accuracy: As Supplied	A6NE (W)	0	2	538310 181401
	<b>Extreme Flooding from Rivers or Sea without Defences</b> Type: Extent of Extreme Flooding from Rivers or Sea without Defences Flood Plain Type: Tidal Models Boundary Accuracy: As Supplied	A6NE (SW)	0	2	538317 181364
	<b>Extreme Flooding from Rivers or Sea without Defences</b> Type: Extent of Extreme Flooding from Rivers or Sea without Defences Flood Plain Type: Tidal Models Boundary Accuracy: As Supplied	A6NE (SW)	0	2	538327 181298
	<b>Extreme Flooding from Rivers or Sea without Defences</b> Type: Extent of Extreme Flooding from Rivers or Sea without Defences Flood Plain Type: Fluvial/Tidal Models Boundary Accuracy: As Supplied	A6NE (E)	0	2	538474 181445
	<b>Extreme Flooding from Rivers or Sea without Defences</b> Type: Extent of Extreme Flooding from Rivers or Sea without Defences Flood Plain Type: Fluvial / Tidal Models and Fluvial Events Boundary Accuracy: As Supplied	A10SE (N)	0	2	538474 181587
	<b>Extreme Flooding from Rivers or Sea without Defences</b> Type: Extent of Extreme Flooding from Rivers or Sea without Defences Flood Plain Type: Tidal Models Boundary Accuracy: As Supplied	A10SE (N)	7	2	538408 181614
	<b>Extreme Flooding from Rivers or Sea without Defences</b> Type: Extent of Extreme Flooding from Rivers or Sea without Defences Flood Plain Type: Tidal Models Boundary Accuracy: As Supplied	A10SE (NW)	7	2	538256 181743
	<b>Extreme Flooding from Rivers or Sea without Defences</b> Type: Extent of Extreme Flooding from Rivers or Sea without Defences Flood Plain Type: Tidal Models Boundary Accuracy: As Supplied	A6NE (W)	10	2	538287 181374
	<b>Extreme Flooding from Rivers or Sea without Defences</b> Type: Extent of Extreme Flooding from Rivers or Sea without Defences Flood Plain Type: Tidal Models Boundary Accuracy: As Supplied	A10SE (NW)	19	2	538235 181749
	<b>Extreme Flooding from Rivers or Sea without Defences</b> Type: Extent of Extreme Flooding from Rivers or Sea without Defences Flood Plain Type: Tidal Models Boundary Accuracy: As Supplied	A10SE (W)	23	2	538252 181496
	<b>Extreme Flooding from Rivers or Sea without Defences</b> Type: Extent of Extreme Flooding from Rivers or Sea without Defences Flood Plain Type: Tidal Models Boundary Accuracy: As Supplied	A6NE (W)	30	2	538257 181406
	<b>Extreme Flooding from Rivers or Sea without Defences</b> Type: Extent of Extreme Flooding from Rivers or Sea without Defences Flood Plain Type: Fluvial/Tidal Models Boundary Accuracy: As Supplied	A10SE (N)	55	2	538422 181721
	<b>Extreme Flooding from Rivers or Sea without Defences</b> Type: Extent of Extreme Flooding from Rivers or Sea without Defences Flood Plain Type: Tidal Models Boundary Accuracy: As Supplied	A11SW (NE)	58	2	538540 181542
	<b>Extreme Flooding from Rivers or Sea without Defences</b> Type: Extent of Extreme Flooding from Rivers or Sea without Defences Flood Plain Type: Fluvial/Tidal Models Boundary Accuracy: As Supplied	A10SE (N)	59	2	538422 181762



### Agency & Hydrological

Map ID	Details	Quadrant Reference (Compass Direction)	Estimated Distance From Site	Contact	NGR
	<b>Extreme Flooding from Rivers or Sea without Defences</b> Type: Extent of Extreme Flooding from Rivers or Sea without Defences Flood Plain Type: Fluvial/Tidal Models Boundary Accuracy: As Supplied	A10SE (N)	61	2	538403 181793
	<b>Extreme Flooding from Rivers or Sea without Defences</b> Type: Extent of Extreme Flooding from Rivers or Sea without Defences Flood Plain Type: Tidal Models Boundary Accuracy: As Supplied	A11SW (E)	62	2	538688 181521
	<b>Extreme Flooding from Rivers or Sea without Defences</b> Type: Extent of Extreme Flooding from Rivers or Sea without Defences Flood Plain Type: Fluvial/Tidal Models Boundary Accuracy: As Supplied	A10NE (N)	76	2	538394 181816
	<b>Extreme Flooding from Rivers or Sea without Defences</b> Type: Extent of Extreme Flooding from Rivers or Sea without Defences Flood Plain Type: Tidal Models Boundary Accuracy: As Supplied	A10SE (N)	84	2	538482 181553
	<b>Extreme Flooding from Rivers or Sea without Defences</b> Type: Extent of Extreme Flooding from Rivers or Sea without Defences Flood Plain Type: Tidal Models Boundary Accuracy: As Supplied	A7NW (E)	85	2	538791 181425
	<b>Extreme Flooding from Rivers or Sea without Defences</b> Type: Extent of Extreme Flooding from Rivers or Sea without Defences Flood Plain Type: Tidal Models Boundary Accuracy: As Supplied	A10NE (NW)	88	2	538210 181814
	<b>Extreme Flooding from Rivers or Sea without Defences</b> Type: Extent of Extreme Flooding from Rivers or Sea without Defences Flood Plain Type: Tidal Models Boundary Accuracy: As Supplied	A10SW (NW)	97	2	538175 181799
	<b>Extreme Flooding from Rivers or Sea without Defences</b> Type: Extent of Extreme Flooding from Rivers or Sea without Defences Flood Plain Type: Fluvial/Tidal Models Boundary Accuracy: As Supplied	A10SE (N)	98	2	538472 181786
	<b>Extreme Flooding from Rivers or Sea without Defences</b> Type: Extent of Extreme Flooding from Rivers or Sea without Defences Flood Plain Type: Fluvial Models Boundary Accuracy: As Supplied	A6NE (W)	101	2	538209 181362
	<b>Extreme Flooding from Rivers or Sea without Defences</b> Type: Extent of Extreme Flooding from Rivers or Sea without Defences Flood Plain Type: Tidal Models Boundary Accuracy: As Supplied	A10NW (NW)	106	2	538175 181812
	<b>Extreme Flooding from Rivers or Sea without Defences</b> Type: Extent of Extreme Flooding from Rivers or Sea without Defences Flood Plain Type: Fluvial / Tidal Models and Fluvial Events Boundary Accuracy: As Supplied	A7SW (S)	109	2	538572 181063
	<b>Extreme Flooding from Rivers or Sea without Defences</b> Type: Extent of Extreme Flooding from Rivers or Sea without Defences Flood Plain Type: Tidal Models Boundary Accuracy: As Supplied	A10SE (N)	113	2	538478 181774
	<b>Extreme Flooding from Rivers or Sea without Defences</b> Type: Extent of Extreme Flooding from Rivers or Sea without Defences Flood Plain Type: Tidal Models and Fluvial Events Boundary Accuracy: As Supplied	A10SE (N)	115	2	538478 181784
	<b>Extreme Flooding from Rivers or Sea without Defences</b> Type: Extent of Extreme Flooding from Rivers or Sea without Defences Flood Plain Type: Fluvial Models and Fluvial Events Boundary Accuracy: As Supplied	A10SE (N)	123	2	538505 181735
	<b>Extreme Flooding from Rivers or Sea without Defences</b> Type: Extent of Extreme Flooding from Rivers or Sea without Defences Flood Plain Type: Fluvial Models and Fluvial Events Boundary Accuracy: As Supplied	A7NE (SE)	124	2	538895 181221
	<b>Extreme Flooding from Rivers or Sea without Defences</b> Type: Extent of Extreme Flooding from Rivers or Sea without Defences Flood Plain Type: Tidal Models Boundary Accuracy: As Supplied	A10NE (NW)	128	2	538190 181849



### Agency & Hydrological

Map ID	Details	Quadrant Reference (Compass Direction)	Estimated Distance From Site	Contact	NGR
	<b>Extreme Flooding from Rivers or Sea without Defences</b> Type: Extent of Extreme Flooding from Rivers or Sea without Defences Flood Plain Type: Tidal Models Boundary Accuracy: As Supplied	A10NE (NW)	128	2	538220 181862
	<b>Extreme Flooding from Rivers or Sea without Defences</b> Type: Extent of Extreme Flooding from Rivers or Sea without Defences Flood Plain Type: Tidal Models Boundary Accuracy: As Supplied	A10NE (NW)	137	2	538195 181862
	<b>Extreme Flooding from Rivers or Sea without Defences</b> Type: Extent of Extreme Flooding from Rivers or Sea without Defences Flood Plain Type: Tidal Models and Fluvial Events Boundary Accuracy: As Supplied	A11SW (NE)	151	2	538696 181584
	<b>Extreme Flooding from Rivers or Sea without Defences</b> Type: Extent of Extreme Flooding from Rivers or Sea without Defences Flood Plain Type: Fluvial/Tidal Models Boundary Accuracy: As Supplied	A6SE (S)	152	2	538395 181032
	<b>Extreme Flooding from Rivers or Sea without Defences</b> Type: Extent of Extreme Flooding from Rivers or Sea without Defences Flood Plain Type: Fluvial/Tidal Models Boundary Accuracy: As Supplied	A7SW (SE)	153	2	538712 181110
	<b>Extreme Flooding from Rivers or Sea without Defences</b> Type: Extent of Extreme Flooding from Rivers or Sea without Defences Flood Plain Type: Tidal Models and Fluvial Events Boundary Accuracy: As Supplied	A7NE (E)	159	2	538965 181344
	<b>Extreme Flooding from Rivers or Sea without Defences</b> Type: Extent of Extreme Flooding from Rivers or Sea without Defences Flood Plain Type: Fluvial/Tidal Models Boundary Accuracy: As Supplied	A7NE (SE)	163	2	538946 181241
	<b>Extreme Flooding from Rivers or Sea without Defences</b> Type: Extent of Extreme Flooding from Rivers or Sea without Defences Flood Plain Type: Fluvial Models Boundary Accuracy: As Supplied	A7NE (E)	180	2	538984 181297
	<b>Extreme Flooding from Rivers or Sea without Defences</b> Type: Extent of Extreme Flooding from Rivers or Sea without Defences Flood Plain Type: Tidal Models Boundary Accuracy: As Supplied	A10NW (NW)	192	2	538178 181914
	<b>Extreme Flooding from Rivers or Sea without Defences</b> Type: Extent of Extreme Flooding from Rivers or Sea without Defences Flood Plain Type: Tidal Models and Fluvial Events Boundary Accuracy: As Supplied	A10NE (NW)	211	2	538240 181947
	<b>Extreme Flooding from Rivers or Sea without Defences</b> Type: Extent of Extreme Flooding from Rivers or Sea without Defences Flood Plain Type: Fluvial/Tidal Models Boundary Accuracy: As Supplied	A11SE (E)	217	2	538962 181484
	<b>Extreme Flooding from Rivers or Sea without Defences</b> Type: Extent of Extreme Flooding from Rivers or Sea without Defences Flood Plain Type: Tidal Models Boundary Accuracy: As Supplied	A10NE (NW)	228	2	538183 181954
	<b>Extreme Flooding from Rivers or Sea without Defences</b> Type: Extent of Extreme Flooding from Rivers or Sea without Defences Flood Plain Type: Tidal Models and Fluvial Events Boundary Accuracy: As Supplied	A6SE (S)	230	2	538452 180968
	<b>Extreme Flooding from Rivers or Sea without Defences</b> Type: Extent of Extreme Flooding from Rivers or Sea without Defences Flood Plain Type: Tidal Models Boundary Accuracy: As Supplied	A11SW (N)	232	2	538592 181793
	<b>Extreme Flooding from Rivers or Sea without Defences</b> Type: Extent of Extreme Flooding from Rivers or Sea without Defences Flood Plain Type: Fluvial Models and Fluvial Events Boundary Accuracy: As Supplied	A7NE (E)	236	2	539036 181381
	<b>Extreme Flooding from Rivers or Sea without Defences</b> Type: Extent of Extreme Flooding from Rivers or Sea without Defences Flood Plain Type: Fluvial Models and Fluvial Events Boundary Accuracy: As Supplied	A11SW (N)	241	2	538600 181797



### Agency & Hydrological

Map ID	Details	Quadrant Reference (Compass Direction)	Estimated Distance From Site	Contact	NGR
	<b>Flooding from Rivers or Sea without Defences</b> Type: Extent of Flooding from Rivers or Sea without Defences Flood Plain Type: Fluvial/Tidal Models Boundary Accuracy: As Supplied	A6NE (E)	0	2	538474 181445
	<b>Flooding from Rivers or Sea without Defences</b> Type: Extent of Flooding from Rivers or Sea without Defences Flood Plain Type: Tidal Models Boundary Accuracy: As Supplied	A6NE (W)	0	2	538399 181451
	<b>Flooding from Rivers or Sea without Defences</b> Type: Extent of Flooding from Rivers or Sea without Defences Flood Plain Type: Tidal Models Boundary Accuracy: As Supplied	A10SE (N)	0	2	538408 181614
	<b>Flooding from Rivers or Sea without Defences</b> Type: Extent of Flooding from Rivers or Sea without Defences Flood Plain Type: Tidal Models Boundary Accuracy: As Supplied	A10SE (NW)	0	2	538264 181654
	<b>Flooding from Rivers or Sea without Defences</b> Type: Extent of Flooding from Rivers or Sea without Defences Flood Plain Type: Tidal Models Boundary Accuracy: As Supplied	A10SE (W)	0	2	538322 181484
	<b>Flooding from Rivers or Sea without Defences</b> Type: Extent of Flooding from Rivers or Sea without Defences Flood Plain Type: Tidal Models Boundary Accuracy: As Supplied	A6NE (SW)	0	2	538360 181283
	<b>Flooding from Rivers or Sea without Defences</b> Type: Extent of Flooding from Rivers or Sea without Defences Flood Plain Type: Tidal Models Boundary Accuracy: As Supplied	A6NE (SW)	0	2	538327 181298
	<b>Flooding from Rivers or Sea without Defences</b> Type: Extent of Flooding from Rivers or Sea without Defences Flood Plain Type: Tidal Models Boundary Accuracy: As Supplied	A6NE (W)	0	2	538364 181416
	<b>Flooding from Rivers or Sea without Defences</b> Type: Extent of Flooding from Rivers or Sea without Defences Flood Plain Type: Tidal Models Boundary Accuracy: As Supplied	A6NE (SE)	0	2	538506 181419
	<b>Flooding from Rivers or Sea without Defences</b> Type: Extent of Flooding from Rivers or Sea without Defences Flood Plain Type: Tidal Models Boundary Accuracy: As Supplied	A6NE (W)	0	2	538374 181424
	<b>Flooding from Rivers or Sea without Defences</b> Type: Extent of Flooding from Rivers or Sea without Defences Flood Plain Type: Tidal Models Boundary Accuracy: As Supplied	A6NE (SW)	0	2	538474 181444
	<b>Flooding from Rivers or Sea without Defences</b> Type: Extent of Flooding from Rivers or Sea without Defences Flood Plain Type: Tidal Models Boundary Accuracy: As Supplied	A7NW (E)	0	2	538576 181441
	<b>Flooding from Rivers or Sea without Defences</b> Type: Extent of Flooding from Rivers or Sea without Defences Flood Plain Type: Tidal Models Boundary Accuracy: As Supplied	A6NE (SW)	0	2	538317 181364
	<b>Flooding from Rivers or Sea without Defences</b> Type: Extent of Flooding from Rivers or Sea without Defences Flood Plain Type: Tidal Models Boundary Accuracy: As Supplied	A10SE (NW)	2	2	538415 181514
	<b>Flooding from Rivers or Sea without Defences</b> Type: Extent of Flooding from Rivers or Sea without Defences Flood Plain Type: Tidal Models Boundary Accuracy: As Supplied	A6NE (W)	10	2	538287 181374
	<b>Flooding from Rivers or Sea without Defences</b> Type: Extent of Flooding from Rivers or Sea without Defences Flood Plain Type: Tidal Models Boundary Accuracy: As Supplied	A7NW (SE)	13	2	538751 181254



### Agency & Hydrological

Map ID	Details	Quadrant Reference (Compass Direction)	Estimated Distance From Site	Contact	NGR
	<b>Flooding from Rivers or Sea without Defences</b> Type: Extent of Flooding from Rivers or Sea without Defences Flood Plain Type: Tidal Models Boundary Accuracy: As Supplied	A10SE (NW)	19	2	538235 181749
	<b>Flooding from Rivers or Sea without Defences</b> Type: Extent of Flooding from Rivers or Sea without Defences Flood Plain Type: Tidal Models Boundary Accuracy: As Supplied	A10SE (W)	23	2	538252 181496
	<b>Flooding from Rivers or Sea without Defences</b> Type: Extent of Flooding from Rivers or Sea without Defences Flood Plain Type: Tidal Models Boundary Accuracy: As Supplied	A6NE (W)	30	2	538257 181406
	<b>Flooding from Rivers or Sea without Defences</b> Type: Extent of Flooding from Rivers or Sea without Defences Flood Plain Type: Tidal Models Boundary Accuracy: As Supplied	A10SE (N)	56	2	538463 181529
	<b>Flooding from Rivers or Sea without Defences</b> Type: Extent of Flooding from Rivers or Sea without Defences Flood Plain Type: Tidal Models Boundary Accuracy: As Supplied	A11SW (NE)	58	2	538540 181542
	<b>Flooding from Rivers or Sea without Defences</b> Type: Extent of Flooding from Rivers or Sea without Defences Flood Plain Type: Fluvial Models Boundary Accuracy: As Supplied	A10SE (N)	75	2	538489 181560
	<b>Flooding from Rivers or Sea without Defences</b> Type: Extent of Flooding from Rivers or Sea without Defences Flood Plain Type: Tidal Models Boundary Accuracy: As Supplied	A10NE (NW)	88	2	538210 181814
	<b>Flooding from Rivers or Sea without Defences</b> Type: Extent of Flooding from Rivers or Sea without Defences Flood Plain Type: Fluvial Models Boundary Accuracy: As Supplied	A6NE (W)	94	2	538215 181365
	<b>Flooding from Rivers or Sea without Defences</b> Type: Extent of Flooding from Rivers or Sea without Defences Flood Plain Type: Tidal Models Boundary Accuracy: As Supplied	A10SW (NW)	97	2	538175 181799
	<b>Flooding from Rivers or Sea without Defences</b> Type: Extent of Flooding from Rivers or Sea without Defences Flood Plain Type: Tidal Models Boundary Accuracy: As Supplied	A10NW (NW)	106	2	538175 181812
	<b>Flooding from Rivers or Sea without Defences</b> Type: Extent of Flooding from Rivers or Sea without Defences Flood Plain Type: Tidal Models Boundary Accuracy: As Supplied	A10SE (N)	113	2	538503 181724
	<b>Flooding from Rivers or Sea without Defences</b> Type: Extent of Flooding from Rivers or Sea without Defences Flood Plain Type: Tidal Models Boundary Accuracy: As Supplied	A10NE (NW)	128	2	538190 181849
	<b>Flooding from Rivers or Sea without Defences</b> Type: Extent of Flooding from Rivers or Sea without Defences Flood Plain Type: Tidal Models Boundary Accuracy: As Supplied	A10NE (NW)	128	2	538220 181862
	<b>Flooding from Rivers or Sea without Defences</b> Type: Extent of Flooding from Rivers or Sea without Defences Flood Plain Type: Tidal Models Boundary Accuracy: As Supplied	A10NE (NW)	137	2	538195 181862
	<b>Flooding from Rivers or Sea without Defences</b> Type: Extent of Flooding from Rivers or Sea without Defences Flood Plain Type: Fluvial Models Boundary Accuracy: As Supplied	A10SE (N)	144	2	538511 181728
	<b>Flooding from Rivers or Sea without Defences</b> Type: Extent of Flooding from Rivers or Sea without Defences Flood Plain Type: Tidal Models Boundary Accuracy: As Supplied	A10SE (N)	144	2	538513 181724



### Agency & Hydrological

Map ID	Details	Quadrant Reference (Compass Direction)	Estimated Distance From Site	Contact	NGR
	<b>Flooding from Rivers or Sea without Defences</b> Type: Extent of Flooding from Rivers or Sea without Defences Flood Plain Type: Fluvial Models Boundary Accuracy: As Supplied	A11SW (N)	148	2	538522 181715
	<b>Flooding from Rivers or Sea without Defences</b> Type: Extent of Flooding from Rivers or Sea without Defences Flood Plain Type: Tidal Models Boundary Accuracy: As Supplied	A11SW (N)	158	2	538525 181724
	<b>Flooding from Rivers or Sea without Defences</b> Type: Extent of Flooding from Rivers or Sea without Defences Flood Plain Type: Fluvial Models Boundary Accuracy: As Supplied	A11SW (N)	180	2	538544 181754
	<b>Flooding from Rivers or Sea without Defences</b> Type: Extent of Flooding from Rivers or Sea without Defences Flood Plain Type: Tidal Models Boundary Accuracy: As Supplied	A11SW (N)	181	2	538545 181754
	<b>Flooding from Rivers or Sea without Defences</b> Type: Extent of Flooding from Rivers or Sea without Defences Flood Plain Type: Tidal Models Boundary Accuracy: As Supplied	A10NW (NW)	192	2	538178 181914
	<b>Flooding from Rivers or Sea without Defences</b> Type: Extent of Flooding from Rivers or Sea without Defences Flood Plain Type: Fluvial Models Boundary Accuracy: As Supplied	A10NE (NW)	194	2	538250 181930
	<b>Flooding from Rivers or Sea without Defences</b> Type: Extent of Flooding from Rivers or Sea without Defences Flood Plain Type: Fluvial Models Boundary Accuracy: As Supplied	A11SW (N)	197	2	538559 181771
	<b>Flooding from Rivers or Sea without Defences</b> Type: Extent of Flooding from Rivers or Sea without Defences Flood Plain Type: Tidal Models Boundary Accuracy: As Supplied	A11SW (N)	198	2	538569 181768
	<b>Flooding from Rivers or Sea without Defences</b> Type: Extent of Flooding from Rivers or Sea without Defences Flood Plain Type: Tidal Models Boundary Accuracy: As Supplied	A10NE (NW)	202	2	538233 181937
	<b>Flooding from Rivers or Sea without Defences</b> Type: Extent of Flooding from Rivers or Sea without Defences Flood Plain Type: Tidal Models Boundary Accuracy: As Supplied	A10NE (NW)	228	2	538183 181954
	<b>Flooding from Rivers or Sea without Defences</b> Type: Extent of Flooding from Rivers or Sea without Defences Flood Plain Type: Tidal Models Boundary Accuracy: As Supplied	A11SW (NE)	235	2	538653 181689
	<b>Flooding from Rivers or Sea without Defences</b> Type: Extent of Flooding from Rivers or Sea without Defences Flood Plain Type: Fluvial Models Boundary Accuracy: As Supplied	A10NE (NW)	238	2	538198 181968
	<b>Flooding from Rivers or Sea without Defences</b> Type: Extent of Flooding from Rivers or Sea without Defences Flood Plain Type: Tidal Models Boundary Accuracy: As Supplied	A11SW (NE)	238	2	538609 181710
	<b>Areas Benefiting from Flood Defences</b> Type: Area Benefiting from Flood Defences Boundary Accuracy: As Supplied	A6NE (E)	0	2	538474 181445
	<b>Areas Benefiting from Flood Defences</b> Type: Area Benefiting from Flood Defences Boundary Accuracy: As Supplied	A7SW (SE)	149	2	538743 181119
	<b>Areas Benefiting from Flood Defences</b> Type: Area Benefiting from Flood Defences Boundary Accuracy: As Supplied	A7SW (SE)	172	2	538653 181104
	<b>Areas Benefiting from Flood Defences</b> Type: Area Benefiting from Flood Defences Boundary Accuracy: As Supplied	A6SE (SW)	191	2	538241 181029



### Agency & Hydrological

Map ID	Details	Quadrant Reference (Compass Direction)	Estimated Distance From Site	Contact	NGR
	<b>Areas Benefiting from Flood Defences</b> Type: Area Benefiting from Flood Defences Boundary Accuracy: As Supplied	A10NE (N)	238	2	538295 181979
	<b>Flood Water Storage Areas</b> None				
	<b>Flood Defences</b> Type: Flood Defences Reference: Not Supplied	A10SE (N)	59	2	538489 181588
	<b>Flood Defences</b> Type: Flood Defences Reference: Not Supplied	A11SW (N)	118	2	538529 181744
100	<b>OS Water Network Lines</b> Watercourse Form: Tidal river Watercourse Length: 1066.4 Watercourse Level: On ground surface Permanent: True Watercourse Name: River Lea or Lee Catchment Name: Thames Primacy: 1	A10SE (N)	81	6	538501 181626
101	<b>OS Water Network Lines</b> Watercourse Form: Tidal river Watercourse Length: 357.8 Watercourse Level: On ground surface Permanent: True Watercourse Name: River Lea or Lee Catchment Name: Thames Primacy: 1	A7NE (E)	305	6	539100 181245
102	<b>OS Water Network Lines</b> Watercourse Form: Tidal river Watercourse Length: 683.3 Watercourse Level: On ground surface Permanent: True Watercourse Name: River Lea or Lee Catchment Name: Thames Primacy: 1	A11SW (NE)	313	6	538743 181761
103	<b>OS Water Network Lines</b> Watercourse Form: Tidal river Watercourse Length: 5.1 Watercourse Level: On ground surface Permanent: True Watercourse Name: River Lea or Lee Catchment Name: Thames Primacy: 1	A7NE (E)	321	6	539127 181313
104	<b>OS Water Network Lines</b> Watercourse Form: Tidal river Watercourse Length: 4.2 Watercourse Level: On ground surface Permanent: True Watercourse Name: River Lea or Lee Catchment Name: Thames Primacy: 1	A11SW (NE)	344	6	538724 181777
105	<b>OS Water Network Lines</b> Watercourse Form: Inland river Watercourse Length: 49.0 Watercourse Level: On ground surface Permanent: True Watercourse Name: Not Supplied Catchment Name: Thames Primacy: 1	A7NE (SE)	352	6	539119 181160
106	<b>OS Water Network Lines</b> Watercourse Form: Inland river Watercourse Length: 58.4 Watercourse Level: On ground surface Permanent: True Watercourse Name: Not Supplied Catchment Name: Thames Primacy: 1	A7SE (SE)	357	6	539097 181103





### Agency & Hydrological

Map ID	Details	Quadrant Reference (Compass Direction)	Estimated Distance From Site	Contact	NGR
107	<b>OS Water Network Lines</b> Watercourse Form: Lake Watercourse Length: 14.5 Watercourse Level: On ground surface Permanent: True Watercourse Name: Not Supplied Catchment Name: Thames Primacy: 1	A7SE (SE)	357	6	539097 181103
108	<b>OS Water Network Lines</b> Watercourse Form: Canal Watercourse Length: 1478.5 Watercourse Level: On ground surface Permanent: True Watercourse Name: River Lee Navigation Catchment Name: Thames Primacy: 2	A10NW (NW)	388	6	538041 182064
109	<b>OS Water Network Lines</b> Watercourse Form: Lake Watercourse Length: 3.7 Watercourse Level: On ground surface Permanent: True Watercourse Name: Not Supplied Catchment Name: Not Supplied Primacy: 1	A7SE (SE)	401	6	539120 181057
110	<b>OS Water Network Lines</b> Watercourse Form: Tidal river Watercourse Length: 1658.0 Watercourse Level: On ground surface Permanent: True Watercourse Name: River Lea or Lee Catchment Name: Thames Primacy: 1	A7SE (SE)	404	6	539064 180979
111	<b>OS Water Network Lines</b> Watercourse Form: Tidal river Watercourse Length: 413.6 Watercourse Level: On ground surface Permanent: True Watercourse Name: Bow Creek Catchment Name: Not Supplied Primacy: 1	A14SE (N)	526	6	538297 182268
112	<b>OS Water Network Lines</b> Watercourse Form: Tidal river Watercourse Length: 54.2 Watercourse Level: On ground surface Permanent: True Watercourse Name: River Lea or Lee Catchment Name: Thames Primacy: 2	A14SE (N)	526	6	538297 182268
113	<b>OS Water Network Lines</b> Watercourse Form: Tidal river Watercourse Length: 58.2 Watercourse Level: On ground surface Permanent: True Watercourse Name: River Lea or Lee Catchment Name: Thames Primacy: 2	A14SE (N)	526	6	538297 182268
114	<b>OS Water Network Lines</b> Watercourse Form: Lock or flight of locks Watercourse Length: 31.8 Watercourse Level: On ground surface Permanent: True Watercourse Name: River Lea or Lee Catchment Name: Thames Primacy: 2	A14SE (N)	580	6	538292 182322
115	<b>OS Water Network Lines</b> Watercourse Form: Lock or flight of locks Watercourse Length: 23.9 Watercourse Level: On ground surface Permanent: True Watercourse Name: River Lea or Lee Catchment Name: Thames Primacy: 2	A14SE (N)	581	6	538279 182322



### Agency & Hydrological

Map ID	Details	Quadrant Reference (Compass Direction)	Estimated Distance From Site	Contact	NGR
116	<b>OS Water Network Lines</b> Watercourse Form: Canal Watercourse Length: 39.0 Watercourse Level: On ground surface Permanent: True Watercourse Name: River Lea or Lee Catchment Name: Thames Primacy: 2	A14SE (N)	605	6	538279 182346
117	<b>OS Water Network Lines</b> Watercourse Form: Canal Watercourse Length: 36.6 Watercourse Level: On ground surface Permanent: True Watercourse Name: River Lea or Lee Catchment Name: Thames Primacy: 2	A14SE (N)	612	6	538292 182354
118	<b>OS Water Network Lines</b> Watercourse Form: Canal Watercourse Length: 561.3 Watercourse Level: On ground surface Permanent: True Watercourse Name: River Lea or Lee Catchment Name: Thames Primacy: 2	A14SE (N)	644	6	538277 182385
119	<b>OS Water Network Lines</b> Watercourse Form: Inland river Watercourse Length: 83.1 Watercourse Level: On ground surface Permanent: True Watercourse Name: Not Supplied Catchment Name: Thames Primacy: 2	A3NW (S)	726	6	538566 180485
120	<b>OS Water Network Lines</b> Watercourse Form: Inland river Watercourse Length: 3.4 Watercourse Level: On ground surface Permanent: True Watercourse Name: Not Supplied Catchment Name: Thames Primacy: 1	A3NW (S)	737	6	538544 180467
121	<b>OS Water Network Lines</b> Watercourse Form: Inland river Watercourse Length: 71.9 Watercourse Level: On ground surface Permanent: True Watercourse Name: Not Supplied Catchment Name: Thames Primacy: 1	A3NW (S)	739	6	538547 180466
122	<b>OS Water Network Lines</b> Watercourse Form: Inland river Watercourse Length: 9.6 Watercourse Level: Underground Permanent: True Watercourse Name: Not Supplied Catchment Name: Not Supplied Primacy: 2	A3SW (S)	770	6	538602 180450
123	<b>OS Water Network Lines</b> Watercourse Form: Foreshore Watercourse Length: 4.6 Watercourse Level: On ground surface Permanent: True Watercourse Name: Not Supplied Catchment Name: Not Supplied Primacy: 2	A3SW (S)	779	6	538608 180442
124	<b>OS Water Network Lines</b> Watercourse Form: Tidal river Watercourse Length: 134.3 Watercourse Level: On ground surface Permanent: True Watercourse Name: Not Supplied Catchment Name: Not Supplied Primacy: 2	A3SW (S)	783	6	538611 180438



### Agency & Hydrological

Map ID	Details	Quadrant Reference (Compass Direction)	Estimated Distance From Site	Contact	NGR
125	<b>OS Water Network Lines</b> Watercourse Form: Tidal river Watercourse Length: 820.3 Watercourse Level: On ground surface Permanent: True Watercourse Name: River Thames Catchment Name: Thames Primacy: 1	A3NE (SE)	790	6	538918 180476
126	<b>OS Water Network Lines</b> Watercourse Form: Inland river Watercourse Length: 13.5 Watercourse Level: Underground Permanent: True Watercourse Name: Not Supplied Catchment Name: Not Supplied Primacy: 1	A3SW (S)	809	6	538557 180396
127	<b>OS Water Network Lines</b> Watercourse Form: Foreshore Watercourse Length: 6.5 Watercourse Level: On ground surface Permanent: True Watercourse Name: Not Supplied Catchment Name: Not Supplied Primacy: 1	A3SW (S)	822	6	538562 180384
128	<b>OS Water Network Lines</b> Watercourse Form: Tidal river Watercourse Length: 136.1 Watercourse Level: On ground surface Permanent: True Watercourse Name: Not Supplied Catchment Name: Not Supplied Primacy: 1	A3SW (S)	827	6	538568 180380
129	<b>OS Water Network Lines</b> Watercourse Form: Lake Watercourse Length: 10.8 Watercourse Level: On ground surface Permanent: True Watercourse Name: Not Supplied Catchment Name: Thames Primacy: 1	A2SE (S)	860	6	538295 180322
130	<b>OS Water Network Lines</b> Watercourse Form: Canal Watercourse Length: 64.1 Watercourse Level: On ground surface Permanent: True Watercourse Name: Poplar Dock Cut Catchment Name: Thames Primacy: 1	A2SE (S)	866	6	538285 180317
131	<b>OS Water Network Lines</b> Watercourse Form: Tidal river Watercourse Length: 190.8 Watercourse Level: On ground surface Permanent: True Watercourse Name: River Thames Catchment Name: Thames Primacy: 1	A3SW (S)	909	6	538696 180334
132	<b>OS Water Network Lines</b> Watercourse Form: Tidal river Watercourse Length: 163.8 Watercourse Level: On ground surface Permanent: True Watercourse Name: Bow Creek Catchment Name: Thames Primacy: 1	A14NE (N)	922	6	538372 182667
133	<b>OS Water Network Lines</b> Watercourse Form: Tidal river Watercourse Length: 18.2 Watercourse Level: On ground surface Permanent: True Watercourse Name: Channelsea River Catchment Name: Thames Primacy: 1	A14NE (N)	922	6	538372 182667



### Agency & Hydrological

Map ID	Details	Quadrant Reference (Compass Direction)	Estimated Distance From Site	Contact	NGR
134	<b>OS Water Network Lines</b> Watercourse Form: Tidal river Watercourse Length: 202.7 Watercourse Level: On ground surface Permanent: True Watercourse Name: Channelsea River Catchment Name: Thames Primacy: 1	A14NE (N)	925	6	538390 182671
135	<b>OS Water Network Lines</b> Watercourse Form: Lake Watercourse Length: 198.7 Watercourse Level: On ground surface Permanent: True Watercourse Name: Not Supplied Catchment Name: Thames Primacy: 1	A2SE (S)	927	6	538261 180257
136	<b>OS Water Network Lines</b> Watercourse Form: Tidal river Watercourse Length: 196.7 Watercourse Level: On ground surface Permanent: True Watercourse Name: Not Supplied Catchment Name: Not Supplied Primacy: 1	A2SE (S)	978	6	538434 180205



### Waste

Map ID	Details	Quadrant Reference (Compass Direction)	Estimated Distance From Site	Contact	NGR
137	<b>Historical Landfill Sites</b> Licence Holder: Not Supplied Location: South Bromley, Tower Hamlets, London Name: Eastern Dock Operator Location: Not Supplied Boundary Accuracy: As Supplied Provider Reference: EAHLD11239 First Input Date: Not Supplied Last Input Date: Not Supplied Specified Waste: Not Supplied Type: EA Waste Ref: 0 Regis Ref: Not Supplied WRC Ref: 5900/0006 BGS Ref: Not Supplied Other Ref: 8TH002, TOW002	A7SW (S)	155	2	538600 181060
138	<b>Historical Landfill Sites</b> Licence Holder: Not Supplied Location: London E14 Name: Lanrick Road Operator Location: Not Supplied Boundary Accuracy: As Supplied Provider Reference: EAHLD12117 First Input Date: Not Supplied Last Input Date: Not Supplied Specified Waste: Not Supplied Type: EA Waste Ref: 0 Regis Ref: Not Supplied WRC Ref: Not Supplied BGS Ref: Not Supplied Other Ref: SHA046	A7NE (E)	243	2	539019 181446
139	<b>Historical Landfill Sites</b> Licence Holder: Not Supplied Location: London E14 Name: East India Dock Operator Location: Not Supplied Boundary Accuracy: As Supplied Provider Reference: EAHLD11428 First Input Date: Not Supplied Last Input Date: Not Supplied Specified Waste: Not Supplied Type: EA Waste Ref: 0 Regis Ref: Not Supplied WRC Ref: 5900/0003 BGS Ref: Not Supplied Other Ref: 8TH005, TOW005	A7SW (S)	365	2	538720 180815
140	<b>Historical Landfill Sites</b> Licence Holder: Not Supplied Location: Blackwall, Tower Hamlets, London Name: Poplar Dock Operator Location: Not Supplied Boundary Accuracy: As Supplied Provider Reference: EAHLD11429 First Input Date: Not Supplied Last Input Date: Not Supplied Specified Waste: Not Supplied Type: EA Waste Ref: 0 Regis Ref: Not Supplied WRC Ref: 5900/0004 BGS Ref: Not Supplied Other Ref: 8TH004, TOW004	A2NE (S)	644	2	538335 180536
141	<b>Licensed Waste Management Facilities (Locations)</b> Licence Number: 104013 Location: Unit 2, Ailsa Street, London, E14 0LE Operator Name: Blackwall Marine Diesel Limited Operator Location: Not Supplied Authority: Environment Agency - Thames Region, North East Area Site Category: Vehicle depollution facility <b>Licence Status: Issued</b> Issued: 20th April 2012 Last Modified: Not Supplied Expires: Not Supplied Suspended: Not Supplied Revoked: Not Supplied Surrendered: Not Supplied IPPC Reference: Not Supplied Positional Accuracy: Located by supplier to within 10m	A10NE (NW)	79	2	538263 181816



### Waste

Map ID	Details	Quadrant Reference (Compass Direction)	Estimated Distance From Site	Contact	NGR
142	<b>Licensed Waste Management Facilities (Locations)</b> Licence Number: 104011 Location: Unit 3, Ailsa Street, London, E14 0NE Operator Name: Quick Skips London Recycling Ltd Operator Location: Not Supplied Authority: Environment Agency - Thames Region, North East Area Site Category: HCI Waste TS + treatment <b>Licence Status: Transferred</b> Issued: 27th March 2012 Last Modified: 27th May 2015 Expires: Not Supplied Suspended: Not Supplied Revoked: Not Supplied Surrendered: Not Supplied IPPC Reference: Not Supplied Positional Accuracy: Located by supplier to within 10m	A10NE (N)	99	2	538316 181841
143	<b>Licensed Waste Management Facilities (Locations)</b> Licence Number: 80132 Location: 40 Gillender Street, London, E14 6RH Operator Name: Veolia E S Cleanaway ( U K ) Ltd Operator Location: Not Supplied Authority: Environment Agency - Thames Region, North East Area Site Category: Household, Commercial And Industrial Transfer Stations <b>Licence Status: Surrendered</b> Issued: 2nd February 1990 Last Modified: 21st April 1997 Expires: Not Supplied Suspended: Not Supplied Revoked: Not Supplied Surrendered: 6th June 2016 IPPC Reference: Not Supplied Positional Accuracy: Located by supplier to within 10m	A10NE (NW)	190	2	538234 181925
144	<b>Licensed Waste Management Facilities (Locations)</b> Licence Number: 80138 Location: Moody Wharf, Lanrick Road, Canning Town, London, E14 0JF Operator Name: Erith Haulage Company Limited Operator Location: Not Supplied Authority: Environment Agency - Thames Region, North East Area Site Category: Household, Commercial And Industrial Transfer Stations <b>Licence Status: Surrendered</b> Issued: 18th October 1994 Last Modified: 19th March 1999 Expires: Not Supplied Suspended: Not Supplied Revoked: Not Supplied Surrendered: 6th January 2003 IPPC Reference: Not Supplied Positional Accuracy: Located by supplier to within 10m	A7NE (E)	241	2	539030 181418
145	<b>Licensed Waste Management Facilities (Locations)</b> Licence Number: 80115 Location: 9a Cody Business Centre South Crescent, London, E16 4TL Operator Name: The Remet Company Limited Operator Location: Not Supplied Authority: Environment Agency - Thames Region, North East Area Site Category: Metal Recycling Sites (Mixed) <b>Licence Status: Modified</b> Issued: 13th October 1992 Last Modified: 5th February 2019 Expires: Not Supplied Suspended: Not Supplied Revoked: Not Supplied Surrendered: Not Supplied IPPC Reference: Not Supplied Positional Accuracy: Located by supplier to within 10m	A11NW (N)	357	2	538595 182018
146	<b>Licensed Waste Management Facilities (Locations)</b> Licence Number: 404568 Location: Soil Management Facility, Bidder Street, Canning Town, London, E16 4SH Operator Name: P M C Soil Solutions Ltd Operator Location: Not Supplied Authority: Environment Agency - Thames Region, North East Area Site Category: Inert & Excavation WTS with treatment <b>Licence Status: Issued</b> Issued: 12th March 2018 Last Modified: Not Supplied Expires: Not Supplied Suspended: Not Supplied Revoked: Not Supplied Surrendered: Not Supplied IPPC Reference: Not Supplied Positional Accuracy: Located by supplier to within 10m	A11SE (E)	391	2	539135 181539



### Waste

Map ID	Details	Quadrant Reference (Compass Direction)	Estimated Distance From Site	Contact	NGR
147	<p><b>Licensed Waste Management Facilities (Locations)</b></p> <p>Licence Number: 80125            Location: 29 Bidder Street, Canning Town, London, E16 4SZ            Operator Name: Mayer Parry Recycling Ltd            Operator Location: Not Supplied            Authority: Environment Agency - Thames Region, North East Area            Site Category: Metal Recycling Sites (Mixed)  <b>Licence Status: Modified</b>            Issued: 5th November 1996            Last Modified: 11th December 2009            Expires: Not Supplied            Suspended: Not Supplied            Revoked: Not Supplied            Surrendered: Not Supplied            IPPC Reference: Not Supplied            Positional Accuracy: Located by supplier to within 10m</p>	A11SE (E)	432	2	539075 181665
148	<p><b>Licensed Waste Management Facilities (Locations)</b></p> <p>Licence Number: 401256            Location: 11a Cody Road Business Centre, South Crescent, Canning T, London, E16 4TL            Operator Name: G B N Services Limited            Operator Location: Not Supplied            Authority: Environment Agency - Thames Region, North East Area            Site Category: Physical Treatment Facilities  <b>Licence Status: Transferred</b>            Issued: 19th March 2014            Last Modified: 1st June 2017            Expires: Not Supplied            Suspended: Not Supplied            Revoked: Not Supplied            Surrendered: Not Supplied            IPPC Reference: Not Supplied            Positional Accuracy: Located by supplier to within 10m</p>	A11NW (NE)	450	2	538785 181905
149	<p><b>Licensed Waste Management Facilities (Locations)</b></p> <p>Licence Number: 80134            Location: Clifford House, Towcester Road, Bow, London, E3 3ND            Operator Name: Clifford Devlin Ltd            Operator Location: Not Supplied            Authority: Environment Agency - Thames Region, North East Area            Site Category: Special Waste Transfer Stations  <b>Licence Status: Issued</b>            Issued: 20th December 1994            Last Modified: Not Supplied            Expires: Not Supplied            Suspended: Not Supplied            Revoked: Not Supplied            Surrendered: Not Supplied            IPPC Reference: Not Supplied            Positional Accuracy: Located by supplier to within 10m</p>	A14SW (NW)	505	2	537949 182142
150	<p><b>Licensed Waste Management Facilities (Locations)</b></p> <p>Licence Number: 80744            Location: Unit J Prologis Park, Twelvetrees Crescent, Bow, London, E3 3JG            Operator Name: Bywaters ( Leyton ) Ltd            Operator Location: Not Supplied            Authority: Environment Agency - Thames Region, North East Area            Site Category: Special Waste Transfer Stations  <b>Licence Status: Modified</b>            Issued: 19th June 2006            Last Modified: 10th September 2012            Expires: Not Supplied            Suspended: Not Supplied            Revoked: Not Supplied            Surrendered: Not Supplied            IPPC Reference: Not Supplied            Positional Accuracy: Located by supplier to within 10m</p>	A14SE (N)	510	2	538416 182253



### Waste

Map ID	Details	Quadrant Reference (Compass Direction)	Estimated Distance From Site	Contact	NGR
151	<p><b>Licensed Waste Management Facilities (Locations)</b></p> <p>Licence Number: 402266            Location: 7c South Crescent, London, E16 4TL            Operator Name: Mcfen Plant Limited            Operator Location: Not Supplied            Authority: Environment Agency - Thames Region, North East Area            Site Category: HCI Waste TS + treatment  <b>Licence Status: Issued</b>            Issued: 1st April 2015            Last Modified: Not Supplied            Expires: Not Supplied            Suspended: Not Supplied            Revoked: Not Supplied            Surrendered: Not Supplied            IPPC Reference: Not Supplied            Positional Accuracy: Located by supplier to within 10m</p>	A11NW (NE)	544	2	538844 182003
152	<p><b>Licensed Waste Management Facilities (Locations)</b></p> <p>Licence Number: 80515            Location: 32 Stephenson Street, Canning Town, London, E16 4SA            Operator Name: IOD Skip Hire Ltd            Operator Location: Not Supplied            Authority: Environment Agency - Thames Region, North East Area            Site Category: Household, Commercial And Industrial Transfer Stations  <b>Licence Status: Modified</b>            Issued: 11th August 2000            Last Modified: 11th December 2015            Expires: Not Supplied            Suspended: Not Supplied            Revoked: Not Supplied            Surrendered: Not Supplied            IPPC Reference: Not Supplied            Positional Accuracy: Located by supplier to within 10m</p>	A11NE (NE)	606	2	539132 181838
153	<p><b>Licensed Waste Management Facilities (Locations)</b></p> <p>Licence Number: 80133            Location: Northumberland Wharf T S, Yabsley Street, Poplar, London, E14 9RG            Operator Name: Cory Environmental Limited            Operator Location: Not Supplied            Authority: Environment Agency - Thames Region, North East Area            Site Category: Household Waste Amenity Sites  <b>Licence Status: Modified</b>            Issued: 23rd September 1994            Last Modified: 2nd June 2020            Expires: Not Supplied            Suspended: Not Supplied            Revoked: Not Supplied            Surrendered: Not Supplied            IPPC Reference: Not Supplied            Positional Accuracy: Located by supplier to within 10m</p>	A2SE (S)	849	2	538488 180341
154	<p><b>Licensed Waste Management Facilities (Locations)</b></p> <p>Licence Number: 104101            Location: Northumberland Wharf, Yabsley Street, Poplar, London            Operator Name: Cory Environmental Limited            Operator Location: Not Supplied            Authority: Environment Agency - Thames Region, North East Area            Site Category: Household, Commercial And Industrial Transfer Stations  <b>Licence Status: Modified</b>            Issued: 1st June 2012            Last Modified: 2nd June 2020            Expires: Not Supplied            Suspended: Not Supplied            Revoked: Not Supplied            Surrendered: Not Supplied            IPPC Reference: Not Supplied            Positional Accuracy: Located by supplier to within 10m</p>	A2SE (S)	891	2	538459 180294
155	<p><b>Licensed Waste Management Facilities (Locations)</b></p> <p>Licence Number: 80130            Location: Unit 5c, Thames Road, Silvertown, London, E16 2EZ            Operator Name: Wakelands Ltd            Operator Location: Not Supplied            Authority: Environment Agency - Thames Region, North East Area            Site Category: Household, Commercial And Industrial Transfer Stations  <b>Licence Status: Revoked</b>            Issued: 2nd November 1994            Last Modified: Not Supplied            Expires: Not Supplied            Suspended: Not Supplied            Revoked: 5th December 2014            Surrendered: Not Supplied            IPPC Reference: Not Supplied            Positional Accuracy: Located by supplier to within 10m</p>	A8NE (E)	908	2	539708 181215



### Waste

Map ID	Details	Quadrant Reference (Compass Direction)	Estimated Distance From Site	Contact	NGR
156	<b>Licensed Waste Management Facilities (Locations)</b> Licence Number: 105516 Location: Not Supplied Operator Name: Balfour Beatty Civil Engineering Limited Operator Location: Not Supplied Authority: Environment Agency - Thames Region, North East Area Site Category: Mobile plant treatment for soil <75,000 tpd <b>Licence Status: Modified</b> Issued: 10th December 2013 Last Modified: 25th August 2016 Expires: Not Supplied Suspended: Not Supplied Revoked: Not Supplied Surrendered: Not Supplied IPPC Reference: Not Supplied Positional Accuracy: Located by supplier to within 10m	A2SW (SW)	979	2	537964 180283
	<b>Local Authority Landfill Coverage</b> Name: London Borough of Tower Hamlets - Has supplied landfill data		0	3	538474 181445
	<b>Local Authority Landfill Coverage</b> Name: London Borough of Newham - Has supplied landfill data		79	7	538504 181625
	<b>Local Authority Landfill Coverage</b> Name: London Borough of Greenwich - Has supplied landfill data		927	8	538811 180323
157	<b>Local Authority Recorded Landfill Sites</b> Location: East India Dock Reference: 1 Authority: London Borough of Tower Hamlets, Environmental Health Department <b>Last Reported Status: Closed</b> Types of Waste: Not Supplied Date of Closure: Not Supplied Positional Accuracy: Positioned by the supplier Boundary Quality: Good	A7SW (S)	186	3	538616 181030
158	<b>Local Authority Recorded Landfill Sites</b> Location: Twelvetrees Crescent Reference: Not Supplied Authority: London Borough of Newham <b>Last Reported Status: Closed</b> Types of Waste: Docks Date of Closure: Not Supplied Positional Accuracy: Located by supplier to within 10m Boundary Quality: Not Applicable	A15SW (N)	455	7	538524 182172
159	<b>Local Authority Recorded Landfill Sites</b> Location: Poplar Basin Reference: 4 Authority: London Borough of Tower Hamlets, Environmental Health Department <b>Last Reported Status: Closed</b> Types of Waste: Not Supplied Date of Closure: Not Supplied Positional Accuracy: Positioned by the supplier Boundary Quality: Good	A2NE (S)	679	3	538338 180501
160	<b>Potentially Infilled Land (Non-Water)</b> Bearing Ref: NW Use: Unknown Filled Ground (Pit, quarry etc) Date of Mapping: 1995	A10NW (NW)	401	13	537984 182037
161	<b>Potentially Infilled Land (Non-Water)</b> Bearing Ref: E Use: Unknown Filled Ground (Pit, quarry etc) Date of Mapping: 1995	A12SE (E)	992	13	539740 181680
162	<b>Potentially Infilled Land (Water)</b> Use: Unknown Filled Ground (Pond, marsh, river, stream, dock etc) Date of Mapping: 1882	A11SW (NE)	0	13	538553 181489
163	<b>Potentially Infilled Land (Water)</b> Use: Unknown Filled Ground (Pond, marsh, river, stream, dock etc) Date of Mapping: 1882	A10SE (N)	0	13	538457 181495
164	<b>Potentially Infilled Land (Water)</b> Use: Unknown Filled Ground (Pond, marsh, river, stream, dock etc) Date of Mapping: 1882	A6NE (S)	0	13	538495 181383



### Waste

Map ID	Details	Quadrant Reference (Compass Direction)	Estimated Distance From Site	Contact	NGR
165	<b>Potentially Infilled Land (Water)</b> Use: Unknown Filled Ground (Pond, marsh, river, stream, dock etc) Date of Mapping: 1882	A6NE (W)	0	13	538402 181447
166	<b>Potentially Infilled Land (Water)</b> Use: Unknown Filled Ground (Pond, marsh, river, stream, dock etc) Date of Mapping: 1882	A6NE (SW)	0	13	538416 181351
167	<b>Potentially Infilled Land (Water)</b> Use: Unknown Filled Ground (Pond, marsh, river, stream, dock etc) Date of Mapping: 1882	A10SE (NW)	0	13	538434 181542
168	<b>Potentially Infilled Land (Water)</b> Use: Unknown Filled Ground (Pond, marsh, river, stream, dock etc) Date of Mapping: 1882	A11SW (E)	56	13	538743 181493
169	<b>Potentially Infilled Land (Water)</b> Use: Unknown Filled Ground (Pond, marsh, river, stream, dock etc) Date of Mapping: 1882	A11SW (NE)	70	13	538526 181555
170	<b>Potentially Infilled Land (Water)</b> Use: Unknown Filled Ground (Pond, marsh, river, stream, dock etc) Date of Mapping: 1882	A10NE (NW)	138	13	538257 181875
171	<b>Potentially Infilled Land (Water)</b> Use: Unknown Filled Ground (Pond, marsh, river, stream, dock etc) Date of Mapping: 1951	A7SW (S)	155	13	538603 181060
172	<b>Potentially Infilled Land (Water)</b> Use: Unknown Filled Ground (Pond, marsh, river, stream, dock etc) Date of Mapping: 1882	A11NW (N)	256	13	538519 181950
173	<b>Potentially Infilled Land (Water)</b> Use: Unknown Filled Ground (Pond, marsh, river, stream, dock etc) Date of Mapping: 1882	A11NW (NE)	260	13	538678 181894
174	<b>Potentially Infilled Land (Water)</b> Use: Unknown Filled Ground (Pond, marsh, river, stream, dock etc) Date of Mapping: 1882	A11NW (NE)	365	13	538701 181885
175	<b>Potentially Infilled Land (Water)</b> Use: Unknown Filled Ground (Pond, marsh, river, stream, dock etc) Date of Mapping: 1951	A7SW (S)	426	13	538732 180815
176	<b>Potentially Infilled Land (Water)</b> Use: Unknown Filled Ground (Pond, marsh, river, stream, dock etc) Date of Mapping: 1882	A14SE (N)	518	13	538357 182263
177	<b>Potentially Infilled Land (Water)</b> Use: Unknown Filled Ground (Pond, marsh, river, stream, dock etc) Date of Mapping: 1951	A11NW (NE)	523	13	538786 182055
178	<b>Potentially Infilled Land (Water)</b> Use: Unknown Filled Ground (Pond, marsh, river, stream, dock etc) Date of Mapping: 1951	A15SW (N)	550	13	538712 182188
179	<b>Potentially Infilled Land (Water)</b> Use: Unknown Filled Ground (Pond, marsh, river, stream, dock etc) Date of Mapping: 1882	A12SW (E)	568	13	539289 181626
180	<b>Potentially Infilled Land (Water)</b> Use: Unknown Filled Ground (Pond, marsh, river, stream, dock etc) Date of Mapping: 1882	A12SW (E)	569	13	539238 181739
181	<b>Potentially Infilled Land (Water)</b> Use: Unknown Filled Ground (Pond, marsh, river, stream, dock etc) Date of Mapping: 1899	A15SW (N)	573	13	538752 182168
182	<b>Potentially Infilled Land (Water)</b> Use: Unknown Filled Ground (Pond, marsh, river, stream, dock etc) Date of Mapping: 1882	A14SE (N)	588	13	538445 182329
183	<b>Potentially Infilled Land (Water)</b> Use: Unknown Filled Ground (Pond, marsh, river, stream, dock etc) Date of Mapping: 1899	A15SW (NE)	591	13	538793 182153
184	<b>Potentially Infilled Land (Water)</b> Use: Unknown Filled Ground (Pond, marsh, river, stream, dock etc) Date of Mapping: 1882	A12SW (E)	598	13	539230 181749
185	<b>Potentially Infilled Land (Water)</b> Use: Unknown Filled Ground (Pond, marsh, river, stream, dock etc) Date of Mapping: 1882	A11NE (NE)	656	13	539192 181881



### Waste

Map ID	Details	Quadrant Reference (Compass Direction)	Estimated Distance From Site	Contact	NGR
186	<b>Potentially Infilled Land (Water)</b> Use: Unknown Filled Ground (Pond, marsh, river, stream, dock etc) Date of Mapping: 1951	A15SE (NE)	670	13	538858 182213
187	<b>Potentially Infilled Land (Water)</b> Use: Unknown Filled Ground (Pond, marsh, river, stream, dock etc) Date of Mapping: 1899	A15SE (NE)	705	13	538933 182163
188	<b>Potentially Infilled Land (Water)</b> Use: Unknown Filled Ground (Pond, marsh, river, stream, dock etc) Date of Mapping: 1899	A15SE (NE)	724	13	538866 182269
189	<b>Potentially Infilled Land (Water)</b> Use: Unknown Filled Ground (Pond, marsh, river, stream, dock etc) Date of Mapping: 1882	A15NW (N)	753	13	538542 182478
190	<b>Potentially Infilled Land (Water)</b> Use: Unknown Filled Ground (Pond, marsh, river, stream, dock etc) Date of Mapping: 1899	A11NE (NE)	844	13	539177 182096
191	<b>Potentially Infilled Land (Water)</b> Use: Unknown Filled Ground (Pond, marsh, river, stream, dock etc) Date of Mapping: 1882	A15NW (N)	904	13	538748 182577
192	<b>Potentially Infilled Land (Water)</b> Use: Unknown Filled Ground (Pond, marsh, river, stream, dock etc) Date of Mapping: 1882	A12NW (NE)	915	13	539518 181904
193	<b>Potentially Infilled Land (Water)</b> Use: Unknown Filled Ground (Pond, marsh, river, stream, dock etc) Date of Mapping: 1899	A15NE (NE)	924	13	538931 182476
194	<b>Potentially Infilled Land (Water)</b> Use: Unknown Filled Ground (Pond, marsh, river, stream, dock etc) Date of Mapping: 1951	A2SW (SW)	933	13	537848 180397
195	<b>Potentially Infilled Land (Water)</b> Use: Unknown Filled Ground (Pond, marsh, river, stream, dock etc) Date of Mapping: 1951	A16SW (NE)	965	13	539294 182159
196	<b>Potentially Infilled Land (Water)</b> Use: Unknown Filled Ground (Pond, marsh, river, stream, dock etc) Date of Mapping: 1899	A15SE (NE)	973	13	539039 182448
197	<b>Potentially Infilled Land (Water)</b> Use: Unknown Filled Ground (Pond, marsh, river, stream, dock etc) Date of Mapping: 1882	A15NW (N)	974	13	538765 182633
198	<b>Potentially Infilled Land (Water)</b> Use: Unknown Filled Ground (Pond, marsh, river, stream, dock etc) Date of Mapping: 1920	A2SW (S)	987	13	538051 180241
199	<b>Potentially Infilled Land (Water)</b> Use: Unknown Filled Ground (Pond, marsh, river, stream, dock etc) Date of Mapping: 1882	A12NW (NE)	992	13	539513 182024
200	<b>Potentially Infilled Land (Water)</b> Use: Unknown Filled Ground (Pond, marsh, river, stream, dock etc) Date of Mapping: 1882	A12NE (E)	999	13	539622 181903



### Waste

Map ID	Details	Quadrant Reference (Compass Direction)	Estimated Distance From Site	Contact	NGR
201	<b>Registered Waste Transfer Sites</b> Licence Holder: Huckles Transport Ltd Licence Reference: DL220 Site Location: St Leonards Wharf, Gillender Street, BROMLEY BY BOW, London, E14 Operator Location: As Site Address Authority: Environment Agency - Thames Region, North East Area Site Category: Transfer Max Input Rate: Medium (Equal to or greater than 25,000 and less than 75,000 tonnes per year) Waste Source: No known restriction on source of waste Restrictions: Licence Status: Licence lapsed/cancelled/defunct/not applicable/surrenderedCancelled Dated: 1st November 1985 Preceded By: Not Given Licence: Superseded By: Not Given Licence: Positional Accuracy: Manually positioned to the road within the address or location Boundary Quality: Not Supplied Authorised Waste: Construction And Demolition Wastes House. + Com. Untreated Waste Prohibited Waste: Clinical Wastes Notifiable Wastes Putrescible Waste Special Wastes	A10NE (NW)	110	2	538300 181850
202	<b>Registered Waste Transfer Sites</b> Licence Holder: Wells Haulage Licence Reference: DL099 Site Location: Blackwall Goods Yard, East India Dock Road, BLACKWALL, London, E14 Operator Location: As Site Address Authority: Environment Agency - Thames Region, North East Area Site Category: Transfer Max Input Rate: Medium (Equal to or greater than 25,000 and less than 75,000 tonnes per year) Waste Source: No known restriction on source of waste Restrictions: Licence Status: Licence lapsed/cancelled/defunct/not applicable/surrenderedCancelled Dated: 1st June 1982 Preceded By: Not Given Licence: Superseded By: Not Given Licence: Positional Accuracy: Manually positioned to the road within the address or location Boundary Quality: Not Supplied Authorised Waste: Commercial Waste Construction And Demolition Wastes Prohibited Waste: Biodegradable/Putrescible Waste Clinical Wastes Notifiable Wastes Special Wastes	A7NW (SE)	111	2	538825 181180
202	<b>Registered Waste Transfer Sites</b> Licence Holder: Blackwall Transfer Station Licence Reference: DL194 Site Location: Blackwall Goods Yard, East India Dock Road, Blackwall, London Operator Location: As Site Address Authority: Environment Agency - Thames Region, North East Area Site Category: Transfer Max Input Rate: Medium (Equal to or greater than 25,000 and less than 75,000 tonnes per year) Waste Source: No known restriction on source of waste Restrictions: Licence Status: Licence lapsed/cancelled/defunct/not applicable/surrenderedCancelled Dated: 1st December 1984 Preceded By: Not Given Licence: Superseded By: Not Given Licence: Positional Accuracy: Manually positioned to the road within the address or location Boundary Quality: Not Supplied Authorised Waste: Commercial Waste Construction And Demolition Wastes Prohibited Waste: Biodegradable/Putrescible Waste Clinical Wastes Notifiable Wastes Special Wastes	A7NW (SE)	116	2	538825 181175



### Waste

Map ID	Details	Quadrant Reference (Compass Direction)	Estimated Distance From Site	Contact	NGR
202	<p><b>Registered Waste Transfer Sites</b></p> <p>Licence Holder: R.S. Contractors Ltd  Licence Reference: DL205  Site Location: Unit 92 East India Dock, Blackwall, LONDON, Greater London, E14  Operator Location: 2A Denmark Road, SOUTHWARK, London, SE5  Authority: Environment Agency - Thames Region, North East Area  Site Category: Transfer  Max Input Rate: Medium (Equal to or greater than 25,000 and less than 75,000 tonnes per year)</p> <p>Waste Source: No known restriction on source of waste  Restrictions:  Licence Status: Licence lapsed/cancelled/defunct/not applicable/surrenderedCancelled  Dated: 1st May 1985  Preceded By: Not Given  Licence:  Superseded By: Not Given  Licence:  Positional Accuracy: Manually positioned to the road within the address or location  Boundary Quality: Not Supplied  Authorised Waste: Construction And Demolition Wastes  Household + Commercial Waste  Prohibited Waste: Biodegradable/Putrescible Waste  Clinical Wastes  Notifiable Wastes  Special Wastes</p>	A7NW (SE)	117	2	538830 181175
203	<p><b>Registered Waste Transfer Sites</b></p> <p>Licence Holder: Cleanaway Ltd  Licence Reference: DL308  Site Location: Tunnel Approach Transfer Station, 40 Gillender Street, BROMLEY BY BOW, London, E14 6RH  Operator Location: The Drive, Warley, BRENTWOOD, Essex, CM13 3BE  Authority: Environment Agency - Thames Region, North East Area  Site Category: Transfer  Max Input Rate: Large (Equal to or greater than 75,000 and less than 250,000 tonnes per year)  Waste Source: No known restriction on source of waste  Restrictions:  Licence Status: Operational as far as is knownOperational  Dated: 2nd February 1990  Preceded By: Not Given  Licence:  Superseded By: Not Given  Licence:  Positional Accuracy: Manually positioned to the address or location  Boundary Quality: Not Supplied  Authorised Waste: L.W.R.A. Cat. A = Inert Wastes  L.W.R.A. Cat. Bi Gen.Non-Putresc Waste  Lwra Cat. A = Inert Wastes  Max.Waste Permitted By Licence-Stated  Prohibited Waste: Clinical - As In Coll/Disp.Reg. Of '88  Special Wastes  Waste N.O.S.</p>	A10NE (NW)	201	2	538200 181930
204	<p><b>Registered Waste Transfer Sites</b></p> <p>Licence Holder: Erith Haulage Co Ltd  Licence Reference: DL288  Site Location: Moody Wharf, Lanrick Road, Canning Town, London, E14 0Jf  Operator Location: Riverside House, Maypole Crescent, Darent Industrial Estate, ERITH, Kent, DA8 2JZ  Authority: Environment Agency - Thames Region, North East Area  Site Category: Transfer  Max Input Rate: Large (Equal to or greater than 75,000 and less than 250,000 tonnes per year)  Waste Source: No known restriction on source of waste  Restrictions:  Licence Status: Operational as far as is knownOperational  Dated: 18th October 1994  Preceded By: DL288  Licence:  Superseded By: Not Given  Licence:  Positional Accuracy: Located by supplier to within 100m  Boundary Quality: Not Supplied  Authorised Waste: Lwra Cat. A = Inert Wastes  Lwra Cat. Bi Gen.Non-Putresc  Some Lwra Cat. E = Difficult Gen.W  Prohibited Waste: Clinical - As In Coll/Disp.Reg. Of '88  Special Wastes  Waste N.O.S.</p>	A7NE (E)	238	2	539030 181410



### Waste

Map ID	Details	Quadrant Reference (Compass Direction)	Estimated Distance From Site	Contact	NGR
204	<p><b>Registered Waste Transfer Sites</b></p> <p>Licence Holder: Shanks &amp; Mc Ewan (Southern) Ltd  Licence Reference: DL288  Site Location: Moody Wharf, Lanrick Road, Canning Town, London, E14 0Jf  Operator Location: Woodside House, Church Road, WOBURN SANDS, Buckinghamshire, MK17 8TA  Authority: Environment Agency - Thames Region, North East Area  Site Category: Transfer  Max Input Rate: Large (Equal to or greater than 75,000 and less than 250,000 tonnes per year)  Waste Source: No known restriction on source of waste  Restrictions:  Licence Status: Record supersededSuperseded  Dated: 1st September 1988  Preceded By: Not Given  Licence:  Superseded By: DL288  Licence:  Positional Accuracy: Located by supplier to within 100m  Boundary Quality: Not Supplied  Authorised Waste: Commercial Waste  Construction Ind. Wastes  Prohibited Waste: Clinical Wastes  Notifiable Wastes  Putrescible Waste  Special Wastes</p>	A7NE (E)	238	2	539030 181410
205	<p><b>Registered Waste Transfer Sites</b></p> <p>Licence Holder: W Kavanagh  Licence Reference: DL091  Site Location: Site A Scouler Street, BLACKWALL, London, E14  Operator Location: 16 Valleyfield Road, NEWHAM, London, E16  Authority: Environment Agency - Thames Region, North East Area  Site Category: Transfer  Max Input Rate: Medium (Equal to or greater than 25,000 and less than 75,000 tonnes per year)  Waste Source: No known restriction on source of waste  Restrictions:  Licence Status: Licence lapsed/cancelled/defunct/not applicable/surrenderedCancelled  Dated: 1st December 1984  Preceded By: Not Given  Licence:  Superseded By: Not Given  Licence:  Positional Accuracy: Manually positioned to the road within the address or location  Boundary Quality: Not Supplied  Authorised Waste: Commercial Waste  Construction And Demolition Wastes  Prohibited Waste: Biodegradable/Putrescible Waste  Clinical Wastes  Notifiable Wastes  Special Wastes</p>	A3NW (S)	468	2	538550 180750
205	<p><b>Registered Waste Transfer Sites</b></p> <p>Licence Holder: B Brewster  Licence Reference: DL104  Site Location: Site A Quixley Street, BLACKWALL, London, E14  Operator Location: 1 Dove House Gardens, Chingford, Waltham Forest, London  Authority: Environment Agency - Thames Region, North East Area  Site Category: Transfer  Max Input Rate: Medium (Equal to or greater than 25,000 and less than 75,000 tonnes per year)  Waste Source: No known restriction on source of waste  Restrictions:  Licence Status: Licence lapsed/cancelled/defunct/not applicable/surrenderedCancelled  Dated: 1st July 1982  Preceded By: Not Given  Licence:  Superseded By: Not Given  Licence:  Positional Accuracy: Manually positioned to the road within the address or location  Boundary Quality: Not Supplied  Authorised Waste: Construction And Demolition Wastes  Household + Commercial Waste  Prohibited Waste: Biodegradable/Putrescible Waste  Clinical Wastes  Notifiable Wastes  Special Wastes</p>	A3NW (S)	468	2	538550 180750



Waste

Map ID	Details	Quadrant Reference (Compass Direction)	Estimated Distance From Site	Contact	NGR
205	<p><b>Registered Waste Transfer Sites</b></p> <p>Licence Holder: F J Harris  Licence Reference: DL088  Site Location: Site B Scouler Street, BLACKWALL, London, E14  Operator Location: 11 St.Quintin Road, Plaistow, NEWHAM, London, E13  Authority: Environment Agency - Thames Region, North East Area  Site Category: Transfer  Max Input Rate: Medium (Equal to or greater than 25,000 and less than 75,000 tonnes per year)</p> <p>Waste Source: No known restriction on source of waste  Restrictions:  Licence Status: Licence lapsed/cancelled/defunct/not applicable/surrenderedCancelled  Dated: 1st October 1981  Preceded By: Not Given  Licence:  Superseded By: Not Given  Licence:  Positional Accuracy: Manually positioned to the road within the address or location  Boundary Quality: Not Supplied  Authorised Waste: Commercial Waste  Construction And Demolition Wastes  Prohibited Waste: Biodegradable/Putrescible Waste  Clinical Wastes  Notifiable Wastes  Special Wastes</p>	A3NW (S)	468	2	538550 180750
206	<p><b>Registered Waste Transfer Sites</b></p> <p>Licence Holder: Clifford Devlin Transport Ltd  Licence Reference: DL291  Site Location: Clifford House, Towcester Road, BOW, London, E3 3ND  Operator Location: As Site Address  Authority: Environment Agency - Thames Region, North East Area  Site Category: Transfer  Max Input Rate: Very Small (Less than 10,000 tonnes per year)  Waste Source: No known restriction on source of waste  Restrictions:  Licence Status: Operational as far as is knownOperational  Dated: 1st January 1989  Preceded By: Not Given  Licence:  Superseded By: Not Given  Licence:  Positional Accuracy: Located by supplier to within 100m  Boundary Quality: Not Supplied  Authorised Waste: Asbestos  Asbestos Cement Sheet/Bonded Prods  Prohibited Waste: Clinical - As In Coll/Disp.Regis Of '88  Special Wastes N.O.S.  Waste N.O.S.</p>	A10NW (NW)	506	2	537920 182120
207	<p><b>Registered Waste Transfer Sites</b></p> <p>Licence Holder: I.O.D Skip Hire Ltd  Licence Reference: WML80515  Site Location: Oasis Park, 32 Stephenson Street, CANNING TOWN, London, E11 4ST  Operator Location: Cambridge House, 27 Cambridge Road, WANSTEAD, London, E11 2PU  Authority: Environment Agency - Thames Region, North East Area  Site Category: Transfer  Max Input Rate: Medium (Equal to or greater than 25,000 and less than 75,000 tonnes per year)</p> <p>Waste Source: No known restriction on source of waste  Restrictions:  Licence Status: Operational as far as is knownOperational  Dated: 16th October 2001  Preceded By: WML80515  Licence:  Superseded By: Not Given  Licence:  Positional Accuracy: Positioned by the supplier  Boundary Quality: Good  Authorised Waste: Degradable Commercial Waste (As In Post'98 E.A.Lics &amp; Equivalent To 22.09.02)  Degradable Industrial Waste (As In Post'98 E.A.Lics &amp; Equivalent To 22.09.03)  Inert Materials (As In Post'98 E.A.Lics And Equivalent To 21.00.00)  Maximum Daily Waste Permitted By Licence  Metal Waste/Scrap Metal (As In Post'98 E.A.Lics And Equivalent To 23.00.00)  With Annual Maximum Waste  Prohibited Waste: Degradable Household Waste (As In Post'98 E.A.Lics &amp; Equivalent To 22.09.01)  Other Waste/Waste Not Otherwise Specified  Special Waste (As In Epa 1990:S62 Of 1996 Regs)</p>	A11SE (NE)	549	2	539102 181789



Waste

Map ID	Details	Quadrant Reference (Compass Direction)	Estimated Distance From Site	Contact	NGR
208	<p><b>Registered Waste Transfer Sites</b></p> <p>Licence Holder: J B Riney &amp; Co Ltd  Licence Reference: DL425  Site Location: Blewetts Wharf, Violet Road, Bromley By Bow, London, E3 3qq  Operator Location: 38/40 Sydenham Road, CROYDON, Surrey, CR0 2EF  Authority: Environment Agency - Thames Region, North East Area  Site Category: Transfer  Max Input Rate: Very Small (Less than 10,000 tonnes per year)  Waste Source: No known restriction on source of waste  Restrictions:  Licence Status: Licence lapsed/cancelled/defunct/not applicable/surrenderedCancelled  Dated: 1st January 1993  Preceded By: Not Given  Licence:  Superseded By: Not Given  Licence:  Positional Accuracy: Manually positioned to the road within the address or location  Boundary Quality: Not Supplied  Authorised Waste: Lwra Cat. A = Inert Wastes  Prohibited Waste: Clinical - As In Control.Waste Regs'92  Special Wastes  Waste N.O.S.</p>	A9NE (NW)	560	2	537700 181850
209	<p><b>Registered Waste Transfer Sites</b></p> <p>Licence Holder: East London Recycling (London) Ltd  Licence Reference: DL336  Site Location: 30 Stephenson Street, CANNING TOWN, London, E16 4NE  Operator Location: As Site Address  Authority: Environment Agency - Thames Region, North East Area  Site Category: Transfer  Max Input Rate: Medium (Equal to or greater than 25,000 and less than 75,000 tonnes per year)</p> <p>Waste Source: No known restriction on source of waste  Restrictions:  Licence Status: Licence lapsed/cancelled/defunct/not applicable/surrenderedCancelled  Dated: 1st March 1991  Preceded By: Not Given  Licence:  Superseded By: Not Given  Licence:  Positional Accuracy: Manually positioned to the address or location  Boundary Quality: Not Supplied  Authorised Waste: Cardboard, Fibreboard  Cement  Decontam. Empty Used Containers  Electric Cable/Wire  Electric/Electronic Comp/Fixt/Fit/Appl  Empty Used Containers  Floor Sweepings  Household Waste  Iron,Steel,Alum.,Brass,Copper,Tin,Zinc  Leather  Lighting Lamps, Tubes, Fluorescents  Lwra Cat. A = Inert Wastes  Lwra Cat. Bi Gen.Non-Putresc - Only As  Lwra Cat. C 'Putresc.' - But Only  Lwra Cat. E = Difficult W. - But Only  Max.Waste Permitted By Licence- Stated  Paper Incl. Oiled Or Tarred  Plasterboard  Plastics As Finished Products/Scrap  Rubber/Latex (Including Tyres)  Solidified Paint Waste  String,Rope,Natural Or Man-Made Fibre  Synthetic Adhesive/Other Solid Resins  Tar, Pitch, Bitumen  Trees,Bushes,Garden/Horticult. Waste  Vegetable Matter  Waste Food &amp; Veg.Matter  Wood Incl. Sawdust/Sanderdust  Wood Prods Incl. Hardboard, Chipboard  Wool,Cotton,Linen,Hemp,Sisal,Hessian  Prohibited Waste: Clinical - As In Coll/Disp.Regis Of '88  Special Wastes  Waste N.O.S.</p>	A12SW (E)	563	2	539200 181730





Waste

Map ID	Details	Quadrant Reference (Compass Direction)	Estimated Distance From Site	Contact	NGR
210	<p><b>Registered Waste Transfer Sites</b></p> <p>Licence Holder: I.O.D Skip Hire Ltd  Licence Reference: WML80515  Site Location: Oasis Park, 32 Stephenson Street, CANNING TOWN, London, E11 4ST  Operator Location: Cambridge House, 27 Cambridge Road, WANSTEAD, London, E11 2PU  Authority: Environment Agency - Thames Region, North East Area  Site Category: Transfer  Max Input Rate: Small (Equal to or greater than 10,000 and less than 25,000 tonnes per year)  Waste Source: No known restriction on source of waste  Restrictions:  Licence Status: Record supersededSuperseded  Dated: 11th August 2000  Preceded By: Not Given  Licence:  Superseded By: WML80515  Licence:  Positional Accuracy: Manually positioned to the address or location  Boundary Quality: Not Supplied  Authorised Waste: Degradable Commercial Waste (As In Post'98 E.A.Lics &amp; Equivalent To 22.09.02)  Degradable Industrial Waste (As In Post'98 E.A.Lics &amp; Equivalent To 22.09.03)  Inert Materials (As In Post'98 E.A.Lics And Equivalent To 21.00.00)  Maximum Daily Waste Permitted By Licence  Metal Waste/Scrap Metal (As In Post'98 E.A.Lics And Equivalent To 23.00.00)  With Annual Maximum Waste  Prohibited Waste: Degradable Household Waste (As In Post'98 E.A.Lics &amp; Equivalent To 22.09.01)  Other Waste/Waste Not Otherwise Specified  Special Waste (As In Epa 1990:S62 Of 1996 Regs)</p>	A11NE (NE)	601	2	539120 181840
211	<p><b>Registered Waste Transfer Sites</b></p> <p>Licence Holder: S &amp; M Skips Ltd  Licence Reference: DL221  Site Location: 29A Broomfield Street, POPLAR, London, E14  Operator Location: As Site Address  Authority: Environment Agency - Thames Region, North East Area  Site Category: Transfer  Max Input Rate: Medium (Equal to or greater than 25,000 and less than 75,000 tonnes per year)  Waste Source: No known restriction on source of waste  Restrictions:  Licence Status: Licence lapsed/cancelled/defunct/not applicable/surrenderedCancelled  Dated: 1st November 1985  Preceded By: Not Given  Licence:  Superseded By: Not Given  Licence:  Positional Accuracy: Manually positioned to the road within the address or location  Boundary Quality: Not Supplied  Authorised Waste: Construction And Demolition Wastes  House. + Com. Untreated Waste  Prohibited Waste: Clinical Wastes  Notifiable Wastes  Putrescible Waste  Special Wastes</p>	A9SE (W)	640	2	537590 181680



Waste

Map ID	Details	Quadrant Reference (Compass Direction)	Estimated Distance From Site	Contact	NGR
212	<p><b>Registered Waste Transfer Sites</b></p> <p>Licence Holder: Cleanaway Ltd  Licence Reference: DL279  Site Location: Northumberland Wharf, Yabsley Street, POPLAR, London, E14 9RG  Operator Location: The Drive, Warley, BRENTWOOD, Essex, CM13 3BE  Authority: Environment Agency - Thames Region, North East Area  Site Category: Civic Amenity - with transfer  Max Input Rate: Large (Equal to or greater than 75,000 and less than 250,000 tonnes per year)  Waste Source: No known restriction on source of waste  Restrictions:  Licence Status: Operational as far as is knownOperational  Dated: 23rd September 1994  Preceded By: DL279  Licence:  Superseded By: Not Given  Licence:  Positional Accuracy: Manually positioned to the address or location  Boundary Quality: Not Supplied  Authorised Waste: Civic Amenity Lead/Acid Batteries  Civic Amenity Waste Cats A,Bi,Bii,C  Civic Amenity/wra Cat. E Difficult General Waste  Lwra Cat Bii Gen. Scrap Metal Some Of  Lwra Cat. A = Inert Wastes  Lwra Cat. Bi Gen.Non-Putresc  Lwra Cat. C 'Putresc'  Lwra Cat. E = Diff.Gen.Waste Some Of  Max.Waste Permitted By Licence  Mineral Oils (Wmp.26 - Gp M10)  Waste Vegetable Oil  Prohibited Waste: Clinical - As In Coll/Disp.Reg. Of '88  Special Wastes  Waste N.O.S.</p>	A2SE (S)	890	2	538450 180295
212	<p><b>Registered Waste Transfer Sites</b></p> <p>Licence Holder: Cleanaway Ltd  Licence Reference: DL279  Site Location: Northumberland Wharf R.T.S., Yabsley Street, BLACKWALL, London, E14  Operator Location: The Drive, Warley, BRENTWOOD, Essex, CM13 3BE  Authority: Environment Agency - Thames Region, North East Area  Site Category: Civic Amenity - with transfer  Max Input Rate: Large (Equal to or greater than 75,000 and less than 250,000 tonnes per year)  Waste Source: No known restriction on source of waste  Restrictions:  Licence Status: Record supersededSuperseded  Dated: 1st October 1991  Preceded By: DL279  Licence:  Superseded By: DL279  Licence:  Positional Accuracy: Manually positioned to the address or location  Boundary Quality: Not Supplied  Authorised Waste: Lwra Cat. A = Inert Wastes  Lwra Cat. Bi Gen.Non-Putresc  Lwra Cat. C 'Putresc.'  Lwra Cat. E = Difficult Gen.W  Max.Waste Permitted By Licence-Statd  Prohibited Waste: Clinical - As In Coll/Disp.Reg. Of '88  Special Wastes  Waste N.O.S.</p>	A2SE (S)	894	2	538450 180290
212	<p><b>Registered Waste Transfer Sites</b></p> <p>Licence Holder: L.B. of Tower Hamlets  Licence Reference: DL279  Site Location: Northumberland Wharf R.T.S., Yabsley Street, BLACKWALL, London, E14  Operator Location: Town Hall, Bow Road, TOWER HAMLETS, London, E3 2SE  Authority: Environment Agency - Thames Region, North East Area  Site Category: Civic Amenity - with transfer  Max Input Rate: Large (Equal to or greater than 75,000 and less than 250,000 tonnes per year)  Waste Source: No known restriction on source of waste  Restrictions:  Licence Status: Record supersededSuperseded  Dated: 1st March 1988  Preceded By: DL246  Licence:  Superseded By: DL279  Licence:  Positional Accuracy: Manually positioned to the address or location  Boundary Quality: Not Supplied  Authorised Waste: Construction Ind. Wastes  Household + Commercial Waste  Mineral Oils  Prohibited Waste: Clinical Waste -Clause 2 &amp; 4 Hsc 1982  Notifiable Wastes  Special Wastes</p>	A2SE (S)	894	2	538450 180290



### Waste

Map ID	Details	Quadrant Reference (Compass Direction)	Estimated Distance From Site	Contact	NGR
212	<p><b>Registered Waste Transfer Sites</b></p> <p>Licence Holder: L.B. of Tower Hamlets  Licence Reference: DL246  Site Location: Northumberland Wharf R.T.S., Yabsley Street, BLACKWALL, London, E14  Operator Location: Town Hall, Bow Road, TOWER HAMLETS, London, E3 2SE  Authority: Environment Agency - Thames Region, North East Area  Site Category: Transfer - River  Max Input Rate: Large (Equal to or greater than 75,000 and less than 250,000 tonnes per year)  Waste Source: No known restriction on source of waste  Restrictions:  Licence Status: Licence lapsed/cancelled/defunct/not applicable/surrenderedCancelled  Dated: 1st February 1987  Preceded By: CR/014  Licence:  Superseded By: DL279  Licence:  Positional Accuracy: Manually positioned to the address or location  Boundary Quality: Not Supplied  Authorised Waste: Construction Ind. Wastes  Household + Commercial Waste  Prohibited Waste: Clinical Wastes  Notifiable Wastes  Special Wastes</p>	A2SE (S)	894	2	538450 180290
212	<p><b>Registered Waste Transfer Sites</b></p> <p>Licence Holder: L.B. of Tower Hamlets  Licence Reference: CR/014  Site Location: Northumberland Wharf, Raleana Road, BLACKWALL, London, E14 9RH  Operator Location: Town Hall, Bow Road, TOWER HAMLETS, London, E3 2SE  Authority: Environment Agency - Thames Region, North East Area  Site Category: Transfer - River  Max Input Rate: Large (Equal to or greater than 75,000 and less than 250,000 tonnes per year)  Waste Source: No known restriction on source of waste  Restrictions:  Licence Status: Record supersededSuperseded  Dated: 1st October 1979  Preceded By: Not Given  Licence:  Superseded By: DL246  Licence:  Positional Accuracy: Manually positioned to the address or location  Boundary Quality: Not Supplied  Authorised Waste: House, Com + Ind.Waste  Prohibited Waste: Clinical Wastes  Difficult Wastes  Notifiable Wastes</p>	A2SE (S)	894	2	538450 180290
213	<p><b>Registered Waste Transfer Sites</b></p> <p>Licence Holder: Wakelands Ltd  Licence Reference: DL287  Site Location: Shirley Street, CANNING TOWN, London, E16 1HU  Operator Location: As Site Address  Authority: Environment Agency - Thames Region, North East Area  Site Category: Transfer  Max Input Rate: Very Small (Less than 10,000 tonnes per year)  Waste Source: No known restriction on source of waste  Restrictions:  Licence Status: Site dormant (licence suspended)Site Dormant  Dated: 2nd November 1994  Preceded By: DL287  Licence:  Superseded By: Not Given  Licence:  Positional Accuracy: Located by supplier to within 100m  Boundary Quality: Not Supplied  Authorised Waste: Lwra Cat. A = Inert Wastes  Some Lwra Cat. E = Difficult Gen.W  Some Lwra Cat. Bi Gen.Non-Putresc  Prohibited Waste: Clinical - As In Coll/Disp.Reg's Of '88  Special Wastes  Waste N.O.S.</p>	A8NE (E)	921	2	539720 181210



### Waste

Map ID	Details	Quadrant Reference (Compass Direction)	Estimated Distance From Site	Contact	NGR
213	<p><b>Registered Waste Transfer Sites</b></p> <p>Licence Holder: Wakelands Ltd  Licence Reference: DL287  Site Location: Shirley Street, CANNING TOWN, London, E16 1HU  Operator Location: As Site Address  Authority: Environment Agency - Thames Region, North East Area  Site Category: Transfer  Max Input Rate: Very Small (Less than 10,000 tonnes per year)  Waste Source: No known restriction on source of waste  Restrictions:  Licence Status: Record supersededSuperseded  Dated: 1st September 1988  Preceded By: Not Given  Licence:  Superseded By: DL287  Licence:  Positional Accuracy: Located by supplier to within 100m  Boundary Quality: Not Supplied  Authorised Waste: Commercial Waste  Construction Ind. Wastes  Ind. Non-Haz. Inert, Non-Flammable  Ind. Non-Haz. Potentially Combustible  Prohibited Waste: Clinical Wastes  Notifiable Wastes  Putrescible Waste  Special Wastes</p>	A8NE (E)	921	2	539720 181210
214	<p><b>Registered Waste Treatment or Disposal Sites</b></p> <p>Licence Holder: The Remet Co Ltd  Licence Reference: DL409  Site Location: 9A Cody Business Centre, Cody Road, WEST HAM, London, E16 4SR  Operator Location: As Site Address  Authority: Environment Agency - Thames Region, North East Area  Site Category: Scrapyard  Max Input Rate: Medium (Equal to or greater than 25,000 and less than 75,000 tonnes per year)  Waste Source: No known restriction on source of waste  Restrictions:  Licence Status: Operational as far as is knownOperational  Dated: 13th October 1992  Preceded By: Not Given  Licence:  Superseded By: Not Given  Licence:  Positional Accuracy: Located by supplier to within 100m  Boundary Quality: Not Supplied  Authorised Waste: Lwra Cat Bii Gen. Scrap Metal (Some)  Prohibited Waste: Clinical - As In Control.Waste Regs'92  Special Wastes  Waste N.O.S.</p>	A11NW (N)	389	2	538630 182030



## Waste

Map ID	Details	Quadrant Reference (Compass Direction)	Estimated Distance From Site	Contact	NGR
215	<p><b>Registered Waste Treatment or Disposal Sites</b></p> <p>Licence Holder: Mayer Parry Recycling Ltd  Licence Reference: T/NE/MAY043  Site Location: 29 Bidder Street, CANNING TOWN, London, E16 4SZ  Operator Location: Sovereign House, Manor Road, Erith, Kent, Da8 2ad  Authority: Environment Agency - Thames Region, North East Area  Site Category: Scrapyard  Max Input Rate: Large (Equal to or greater than 75,000 and less than 250,000 tonnes per year)  Waste Source: No known restriction on source of waste  Restrictions:  Licence Status: Operational as far as is known  Operational Dated: 5th November 1996  Preceded By: Not Given  Licence: Not Given  Superseded By: Not Given  Licence:  Positional Accuracy: Manually positioned to the address or location  Boundary Quality: Not Supplied  Authorised Waste  Car Fragmentiser Waste  Cfcs Contained In Appliances  Electric Cable/Wire  Electric/Electronic Compt/Fit/Fix/Apps  Lead/Acid Batteries  Lighting Lamps/Tubes/Fluorescents  Liquid Special Waste Comprising  Lwra Cat Bii Gen. Scrap Metal Waste  Machinery  Motor Oils As Part Of Vehicles  Photocopiers  Tyres  Prohibited Waste  Contam.Demol.Mat'(Unless By Prior App)  Contam.Soil (Unless By Prior App)  Special Wastes N.O.S.  Waste N.O.S.</p>	A11SE (E)	437	2	539100 181650



## Hazardous Substances

Map ID	Details	Quadrant Reference (Compass Direction)	Estimated Distance From Site	Contact	NGR
216	<p><b>Control of Major Accident Hazards Sites (COMAH)</b></p> <p>Name: National Grid Gas Plc  Location: Poplar Holder Station, Leven Road, Poplar, Greater London, E14 0LL  Reference: Not Supplied  Type: Upper Tier  Status: Active  Positional Accuracy: Manually positioned to the address or location</p>	A11SW (NE)	36	9	538566 181509
216	<p><b>Control of Major Accident Hazards Sites (COMAH)</b></p> <p>Name: Transco Plc  Location: Leven Road, Poplar, LONDON, E14 0LL  Reference: Not Supplied  Type: Upper Tier  Status: Active  Positional Accuracy: Located by supplier to within 100m</p>	A11SW (NE)	40	9	538600 181500
217	<p><b>Control of Major Accident Hazards Sites (COMAH)</b></p> <p>Name: Transco Plc  Location: Twelvetrees Crescent, LONDON, E3 3JH  Reference: 1023575  Type: Upper Tier  Status: Active  Positional Accuracy: Automatically positioned to the address</p>	A10NE (N)	360	9	538405 182104
218	<p><b>Control of Major Accident Hazards Sites (COMAH)</b></p> <p>Name: Southern Gas Networks Plc  Location: Bromley-By-Bow Holder Station, Twelve Trees Crescent, Bromley-By-Bow, Greater London, E3 3Jl  Reference: Not Supplied  Type: Lower Tier  Status: Active  Positional Accuracy: Manually positioned to the address or location</p>	A15NW (N)	878	9	538643 182579
218	<p><b>Control of Major Accident Hazards Sites (COMAH)</b></p> <p>Name: Transco Plc  Location: Bromley-By-Bow Holder Station, Twelve Trees Crescent, Bromley-By-Bow, Greater London, E3 3JL  Reference: Not Supplied  Type: Upper Tier  Status: Active  Positional Accuracy: Manually positioned to the address or location</p>	A15NW (N)	880	9	538640 182582
219	<p><b>Control of Major Accident Hazards Sites (COMAH)</b></p> <p>Name: National Grid Gas Plc  Location: Bromley-By-Bow Holder Station, Twelve Trees Crescent, Bromley-By-Bow, Greater London, E3 3Jl  Reference: Not Supplied  Type: Upper Tier  Status: Active  Positional Accuracy: Manually positioned to the address or location</p>	A15NW (N)	961	9	538643 182666
220	<p><b>Explosive Sites</b></p> <p>Name: Viking Life Saving Equipment Ltd  Location: Ocean House, Caxton Street North, London, E16 1JL  Status: Not Active  Positional Accuracy: Automatically positioned to the address</p>	A8SE (E)	980	9	539745 181043
221	<p><b>Notification of Installations Handling Hazardous Substances (NIHHS)</b></p> <p>Name: Transco  Location: Poplar Holder Station, Leven Road, Poplar, LONDON, E14 0LL  Status: Not Active  Positional Accuracy: Located by supplier to within 100m</p>	A11SW (E)	37	9	538605 181495
222	<p><b>Notification of Installations Handling Hazardous Substances (NIHHS)</b></p> <p>Name: L P G Holdings Limited  Location: Ailsa Wharf, Ailsa Street, Poplar, LONDON, E14 0LE  Status: Not Active  Positional Accuracy: Automatically positioned to the address</p>	A10NE (N)	84	9	538340 181828
223	<p><b>Notification of Installations Handling Hazardous Substances (NIHHS)</b></p> <p>Name: British Gas TransCo  Location: Bromley Holder Station, Twelve Trees Crescent, Bromley-By-Bow, LONDON, E3 3JH  Status: Not Active  Positional Accuracy: Automatically positioned to the address</p>	A10NE (N)	355	9	538405 182099
224	<p><b>Notification of Installations Handling Hazardous Substances (NIHHS)</b></p> <p>Name: A W Phillips &amp; Son (Upton Park) Ltd  Location: Plot 1D, Cody Business Centre, Cody Road, LONDON, E3  Status: Not Active  Positional Accuracy: Manually positioned to the road within the address or location</p>	A11NE (NE)	788	9	539058 182120



## Hazardous Substances

Map ID	Details	Quadrant Reference (Compass Direction)	Estimated Distance From Site	Contact	NGR
225	<b>Notification of Installations Handling Hazardous Substances (NIHHS)</b> Name: Bow Calor Location: Bow Calor Centre, Bow Bridge ; Bow Wharf, Hancock Road ; Bow, LONDON, E3 3DA <b>Status: Not Active</b> Positional Accuracy: Manually positioned to the address or location	A15NW (N)	848	9	538597 182562
226	<b>Planning Hazardous Substance Consents</b> Name: British Gas Plc Location: North Thames, Poplar Holder Station, Leven Road, Poplar, Greater London, E14 0LL Authority: London Borough of Tower Hamlets Application Ref: HS/2 Hazardous Substance: Liquefied extremely flammable gas (including LPG) and natural gas (whether liquefied or not) Maximum Quantity: 492.8 Application date: 16th November 1992 <b>Decision: Deemed Consent Granted</b> Positional Accuracy: Manually positioned to the address or location	A11SW (NE)	45	10	538574 181516
227	<b>Planning Hazardous Substance Consents</b> Name: Esso Gas Ltd Location: Ailsa Wharf Depot, Ailsa Street, POPLAR, Greater London, E14 0LE Authority: London Borough of Tower Hamlets Application Ref: HS/4 Hazardous Substance: Liquefied extremely flammable gas (including LPG) and natural gas (whether liquefied or not) Maximum Quantity: 398 Application date: 11th November 1992 <b>Decision: Deemed Consent Granted</b> Positional Accuracy: Automatically positioned to the address	A10NE (N)	84	10	538340 181828
228	<b>Planning Hazardous Substance Consents</b> Name: Aw Phillips & Son Ltd Location: Cody Road Site 1d, Cody Road Business Centre, Canning Town, London, E16 Authority: London Borough of Newham Application Ref: 93/0868 Hazardous Substance: Liquefied extremely flammable gas (including LPG) and natural gas (whether liquefied or not) Maximum Quantity: 0 Application date: 24th September 1993 <b>Decision: Unknown at time of report</b> Positional Accuracy: Manually positioned to the road within the address or location	A15SE (NE)	661	7	538883 182156
228	<b>Planning Hazardous Substance Consents</b> Name: Aw Phillips & Son Ltd Location: 1d Cody Road, Canning Town, London, E16 Authority: London Borough of Newham Application Ref: 92/0840 Hazardous Substance: Unknown at time of report Maximum Quantity: 0 Application date: 9th September 1992 <b>Decision: New application refused</b> Positional Accuracy: Manually positioned to the road within the address or location	A15SE (NE)	661	7	538883 182156
229	<b>Planning Hazardous Substance Consents</b> Name: British Gas Plc Location: Bromley Holder Station, Twelvetrees Crescent, LONDON, E3 3JH Authority: London Borough of Newham Application Ref: 92/1011 Hazardous Substance: Liquefied extremely flammable gas (including LPG) and natural gas (whether liquefied or not) Maximum Quantity: 662.7 Application date: 16th November 1992 <b>Decision: Deemed Consent Granted</b> Positional Accuracy: Manually positioned to the address or location	A14NE (N)	784	7	538500 182518
230	<b>Planning Hazardous Substance Consents</b> Name: Calor Gas Ltd Location: Bow Wharf, Bow Bridge, Hancock Road, Bow, Greater London, E3 3DA Authority: London Borough of Tower Hamlets Application Ref: HS/1 Hazardous Substance: Liquefied extremely flammable gas (including LPG) and natural gas (whether liquefied or not) Maximum Quantity: 60 Application date: 26th August 1992 <b>Decision: Deemed Consent Granted</b> Positional Accuracy: Manually positioned within the geographical locality	A14NW (N)	861	10	538096 182583



## Geological

Map ID	Details	Quadrant Reference (Compass Direction)	Estimated Distance From Site	Contact	NGR
	<b>BGS 1:625,000 Solid Geology</b> Description: Thames Group	A6NE (E)	0	1	538474 181445
	<b>BGS Estimated Soil Chemistry</b> No data available				
231	<b>BGS Recorded Mineral Sites</b> Site Name: Orchard Wharf Location: Poplar, London, Greater London Source: British Geological Survey, National Geoscience Information Service Reference: 10814 Type: Wharf <b>Status: Ceased</b> Operator: Rmc Aggregates (Greater London) Ltd. Operator Location: Not Supplied Periodic Type: Not Available Geology: Quarry (Hard Rock) Commodity: Crushed Rock Positional Accuracy: Located by supplier to within 10m	A7NE (SE)	258	1	539025 181180
	<b>BGS Measured Urban Soil Chemistry</b> Source: British Geological Survey, National Geoscience Information Service Grid: 538148, 181725 Soil Sample Type: Topsoil Sample Area: London Arsenic Measured 27.90 mg/kg Concentration: Cadmium Measured 3.70 mg/kg Concentration: Chromium Measured 186.00 mg/kg Concentration: Lead Measured 240.30 mg/kg Concentration: Nickel Measured 52.40 mg/kg Concentration:	A10SW (NW)	101	1	538148 181725
	<b>BGS Measured Urban Soil Chemistry</b> Source: British Geological Survey, National Geoscience Information Service Grid: 538839, 181184 Soil Sample Type: Topsoil Sample Area: London Arsenic Measured 17.80 mg/kg Concentration: Cadmium Measured 0.60 mg/kg Concentration: Chromium Measured 70.80 mg/kg Concentration: Lead Measured 272.70 mg/kg Concentration: Nickel Measured 30.20 mg/kg Concentration:	A7NW (SE)	113	1	538839 181184
	<b>BGS Measured Urban Soil Chemistry</b> Source: British Geological Survey, National Geoscience Information Service Grid: 538180, 181390 Soil Sample Type: Topsoil Sample Area: London Arsenic Measured 16.00 mg/kg Concentration: Cadmium Measured 0.40 mg/kg Concentration: Chromium Measured 66.40 mg/kg Concentration: Lead Measured 227.90 mg/kg Concentration: Nickel Measured 27.50 mg/kg Concentration:	A6NW (W)	123	1	538180 181390

Map ID	Details	Quadrant Reference (Compass Direction)	Estimated Distance From Site	Contact	NGR
	<b>BGS Measured Urban Soil Chemistry</b> Source: British Geological Survey, National Geoscience Information Service Grid: 538861, 181533 Soil Sample Type: Topsoil Sample Area: London Arsenic Measured 18.70 mg/kg Concentration: Cadmium Measured 0.90 mg/kg Concentration: Chromium Measured 72.30 mg/kg Concentration: Lead Measured 643.70 mg/kg Concentration: Nickel Measured 27.30 mg/kg Concentration:	A11SE (E)	212	1	538861 181533
	<b>BGS Measured Urban Soil Chemistry</b> Source: British Geological Survey, National Geoscience Information Service Grid: 538272, 180891 Soil Sample Type: Topsoil Sample Area: London Arsenic Measured 13.70 mg/kg Concentration: Cadmium Measured 0.50 mg/kg Concentration: Chromium Measured 52.70 mg/kg Concentration: Lead Measured 160.80 mg/kg Concentration: Nickel Measured 18.70 mg/kg Concentration:	A6SE (S)	301	1	538272 180891
	<b>BGS Measured Urban Soil Chemistry</b> Source: British Geological Survey, National Geoscience Information Service Grid: 539124, 181168 Soil Sample Type: Topsoil Sample Area: London Arsenic Measured 27.40 mg/kg Concentration: Cadmium Measured 0.80 mg/kg Concentration: Chromium Measured 68.30 mg/kg Concentration: Lead Measured 1047.90 mg/kg Concentration: Nickel Measured 32.40 mg/kg Concentration:	A7NE (SE)	354	1	539124 181168
	<b>BGS Measured Urban Soil Chemistry</b> Source: British Geological Survey, National Geoscience Information Service Grid: 538726, 180793 Soil Sample Type: Topsoil Sample Area: London Arsenic Measured 18.10 mg/kg Concentration: Cadmium Measured 0.30 mg/kg Concentration: Chromium Measured 53.50 mg/kg Concentration: Lead Measured 349.30 mg/kg Concentration: Nickel Measured 23.30 mg/kg Concentration:	A7SW (S)	474	1	538726 180793
	<b>BGS Measured Urban Soil Chemistry</b> Source: British Geological Survey, National Geoscience Information Service Grid: 537723, 181732 Soil Sample Type: Topsoil Sample Area: London Arsenic Measured 13.00 mg/kg Concentration: Cadmium Measured 0.50 mg/kg Concentration: Chromium Measured 63.20 mg/kg Concentration: Lead Measured 79.10 mg/kg Concentration: Nickel Measured 15.70 mg/kg Concentration:	A9SE (W)	511	1	537723 181732

Map ID	Details	Quadrant Reference (Compass Direction)	Estimated Distance From Site	Contact	NGR
	<b>BGS Measured Urban Soil Chemistry</b> Source: British Geological Survey, National Geoscience Information Service Grid: 538817, 182189 Soil Sample Type: Topsoil Sample Area: London Arsenic Measured 20.10 mg/kg Concentration: Cadmium Measured 0.60 mg/kg Concentration: Chromium Measured 64.40 mg/kg Concentration: Lead Measured 205.40 mg/kg Concentration: Nickel Measured 31.20 mg/kg Concentration:	A15SW (NE)	633	1	538817 182189
	<b>BGS Measured Urban Soil Chemistry</b> Source: British Geological Survey, National Geoscience Information Service Grid: 539256, 180835 Soil Sample Type: Topsoil Sample Area: London Arsenic Measured 13.90 mg/kg Concentration: Cadmium Measured 0.50 mg/kg Concentration: Chromium Measured 65.70 mg/kg Concentration: Lead Measured 85.80 mg/kg Concentration: Nickel Measured 22.10 mg/kg Concentration:	A8SW (SE)	648	1	539256 180835
	<b>BGS Measured Urban Soil Chemistry</b> Source: British Geological Survey, National Geoscience Information Service Grid: 538356, 182401 Soil Sample Type: Topsoil Sample Area: London Arsenic Measured 29.90 mg/kg Concentration: Cadmium Measured 1.20 mg/kg Concentration: Chromium Measured 69.60 mg/kg Concentration: Lead Measured 550.10 mg/kg Concentration: Nickel Measured 38.40 mg/kg Concentration:	A14SE (N)	655	1	538356 182401
	<b>BGS Measured Urban Soil Chemistry</b> Source: British Geological Survey, National Geoscience Information Service Grid: 537600, 181315 Soil Sample Type: Topsoil Sample Area: London Arsenic Measured 17.00 mg/kg Concentration: Cadmium Measured 0.60 mg/kg Concentration: Chromium Measured 69.30 mg/kg Concentration: Lead Measured 359.10 mg/kg Concentration: Nickel Measured 31.30 mg/kg Concentration:	A5NE (W)	700	1	537600 181315
	<b>BGS Measured Urban Soil Chemistry</b> Source: British Geological Survey, National Geoscience Information Service Grid: 539433, 181704 Soil Sample Type: Topsoil Sample Area: London Arsenic Measured 21.40 mg/kg Concentration: Cadmium Measured 1.10 mg/kg Concentration: Chromium Measured 73.20 mg/kg Concentration: Lead Measured 388.50 mg/kg Concentration: Nickel Measured 28.70 mg/kg Concentration:	A12SW (E)	731	1	539433 181704



### Geological

Map ID	Details	Quadrant Reference (Compass Direction)	Estimated Distance From Site	Contact	NGR
	<b>BGS Measured Urban Soil Chemistry</b> Source: British Geological Survey, National Geoscience Information Service Grid: 537786, 182347 Soil Sample Type: Topsoil Sample Area: London Arsenic Measured 18.90 mg/kg Concentration: Cadmium Measured 0.60 mg/kg Concentration: Chromium Measured 66.60 mg/kg Concentration: Lead Measured 406.70 mg/kg Concentration: Nickel Measured 29.60 mg/kg Concentration:	A13SE (NW)	767	1	537786 182347
	<b>BGS Measured Urban Soil Chemistry</b> Source: British Geological Survey, National Geoscience Information Service Grid: 538528, 180386 Soil Sample Type: Topsoil Sample Area: London Arsenic Measured 16.20 mg/kg Concentration: Cadmium Measured 0.50 mg/kg Concentration: Chromium Measured 66.00 mg/kg Concentration: Lead Measured 306.10 mg/kg Concentration: Nickel Measured 24.90 mg/kg Concentration:	A3SW (S)	812	1	538528 180386
	<b>BGS Measured Urban Soil Chemistry</b> Source: British Geological Survey, National Geoscience Information Service Grid: 537625, 180742 Soil Sample Type: Topsoil Sample Area: London Arsenic Measured 12.70 mg/kg Concentration: Cadmium Measured 0.50 mg/kg Concentration: Chromium Measured 64.20 mg/kg Concentration: Lead Measured 123.80 mg/kg Concentration: Nickel Measured 17.60 mg/kg Concentration:	A1NE (SW)	853	1	537625 180742
	<b>BGS Measured Urban Soil Chemistry</b> Source: British Geological Survey, National Geoscience Information Service Grid: 539317, 182039 Soil Sample Type: Topsoil Sample Area: London Arsenic Measured 26.40 mg/kg Concentration: Cadmium Measured 2.70 mg/kg Concentration: Chromium Measured 87.70 mg/kg Concentration: Lead Measured 227.50 mg/kg Concentration: Nickel Measured 42.30 mg/kg Concentration:	A12NW (NE)	876	1	539317 182039
	<b>BGS Measured Urban Soil Chemistry</b> Source: British Geological Survey, National Geoscience Information Service Grid: 537314, 181802 Soil Sample Type: Topsoil Sample Area: London Arsenic Measured 20.70 mg/kg Concentration: Cadmium Measured 2.70 mg/kg Concentration: Chromium Measured 89.10 mg/kg Concentration: Lead Measured 624.90 mg/kg Concentration: Nickel Measured 34.60 mg/kg Concentration:	A9NW (W)	926	1	537314 181802



### Geological

Map ID	Details	Quadrant Reference (Compass Direction)	Estimated Distance From Site	Contact	NGR
	<b>BGS Urban Soil Chemistry Averages</b> Source: British Geological Survey, National Geoscience Information Service Sample Area: London Count Id: 7209 Arsenic Minimum 1.00 mg/kg Concentration: Arsenic Average 17.00 mg/kg Concentration: Arsenic Maximum 161.00 mg/kg Concentration: Cadmium Minimum 0.10 mg/kg Concentration: Cadmium Average 0.90 mg/kg Concentration: Cadmium Maximum 165.20 mg/kg Concentration: Chromium Minimum 13.00 mg/kg Concentration: Chromium Average 79.00 mg/kg Concentration: Chromium Maximum 2094.00 mg/kg Concentration: Lead Minimum 11.00 mg/kg Concentration: Lead Average 280.00 mg/kg Concentration: Lead Maximum 10000.00 mg/kg Concentration: Nickel Minimum 2.00 mg/kg Concentration: Nickel Average 28.00 mg/kg Concentration: Nickel Maximum 506.00 mg/kg Concentration:	A6NE (E)	0	1	538474 181445
	<b>Coal Mining Affected Areas</b> In an area that might not be affected by coal mining				
	<b>Natural Cavities</b> Easting: 538700 Northing: 180400 Distance: 848 Quadrant Reference: A3 Quadrant Reference: SW Bearing Ref: S Cavity Type: Scour Hollows x 1 Solid Geology Detail: Lambeth Group Superficial Geology Alluvium Detail:	A3SW (S)	848	11	538700 180400
	<b>Natural Cavities</b> Easting: 539480 Northing: 180680 Distance: 918 Quadrant Reference: A4 Quadrant Reference: NW Bearing Ref: SE Cavity Type: Scour Hollows x 1 Solid Geology Detail: Chalk Group, Lambeth Group, London Clay Formation Superficial Geology Alluvium Detail:	A4NW (SE)	918	11	539480 180680
	<b>Natural Cavities</b> Easting: 538400 Northing: 180250 Distance: 931 Quadrant Reference: A2 Quadrant Reference: SE Bearing Ref: S Cavity Type: Scour Hollows x 1 Solid Geology Detail: Chalk Group, Lambeth Group Superficial Geology Alluvium Detail:	A2SE (S)	931	11	538400 180250



# Geological

Map ID	Details	Quadrant Reference (Compass Direction)	Estimated Distance From Site	Contact	NGR
	<b>Natural Cavities</b> Easting: 539490 Northing: 180670 Distance: 932 Quadrant Reference: A4 Quadrant Reference: NW Bearing Ref: SE Cavity Type: Scour Hollows x 1 Solid Geology Detail: Lambeth Group Superficial Geology: Alluvium Detail:	A4NW (SE)	932	11	539490 180670
	<b>Natural Cavities</b> Easting: 537900 Northing: 180330 Distance: 965 Quadrant Reference: A2 Quadrant Reference: SW Bearing Ref: SW Cavity Type: Scour Hollows x 1 Solid Geology Detail: Chalk Group, Lambeth Group Superficial Geology: Alluvium Detail:	A2SW (SW)	965	11	537900 180330
	<b>Natural Cavities</b> Easting: 538500 Northing: 180200 Distance: 990 Quadrant Reference: A2 Quadrant Reference: SE Bearing Ref: S Cavity Type: Scour Hollows x 1 Solid Geology Detail: Lambeth Group Superficial Geology: Alluvium Detail:	A2SE (S)	990	11	538500 180200
	<b>Non Coal Mining Areas of Great Britain</b> No Hazard				
	<b>Potential for Collapsible Ground Stability Hazards</b> Hazard Potential: No Hazard Source: British Geological Survey, National Geoscience Information Service	A6NE (E)	0	1	538474 181445
	<b>Potential for Collapsible Ground Stability Hazards</b> Hazard Potential: Very Low Source: British Geological Survey, National Geoscience Information Service	A6NE (W)	0	1	538355 181432
	<b>Potential for Compressible Ground Stability Hazards</b> Hazard Potential: No Hazard Source: British Geological Survey, National Geoscience Information Service	A6NE (W)	0	1	538355 181432
	<b>Potential for Compressible Ground Stability Hazards</b> Hazard Potential: High Source: British Geological Survey, National Geoscience Information Service	A6NE (E)	0	1	538474 181445
	<b>Potential for Compressible Ground Stability Hazards</b> Hazard Potential: No Hazard Source: British Geological Survey, National Geoscience Information Service	A11SW (NE)	28	1	538518 181522
	<b>Potential for Compressible Ground Stability Hazards</b> Hazard Potential: Very Low Source: British Geological Survey, National Geoscience Information Service	A10SE (N)	118	1	538486 181763
	<b>Potential for Compressible Ground Stability Hazards</b> Hazard Potential: Moderate Source: British Geological Survey, National Geoscience Information Service	A7SW (S)	147	1	538599 181062
	<b>Potential for Ground Dissolution Stability Hazards</b> Hazard Potential: No Hazard Source: British Geological Survey, National Geoscience Information Service	A6NE (E)	0	1	538474 181445
	<b>Potential for Landslide Ground Stability Hazards</b> Hazard Potential: Very Low Source: British Geological Survey, National Geoscience Information Service	A6NE (E)	0	1	538474 181445
	<b>Potential for Landslide Ground Stability Hazards</b> Hazard Potential: Low Source: British Geological Survey, National Geoscience Information Service	A10SE (N)	61	1	538493 181701
	<b>Potential for Landslide Ground Stability Hazards</b> Hazard Potential: Low Source: British Geological Survey, National Geoscience Information Service	A6SE (SW)	78	1	538323 181110



# Geological

Map ID	Details	Quadrant Reference (Compass Direction)	Estimated Distance From Site	Contact	NGR
	<b>Potential for Landslide Ground Stability Hazards</b> Hazard Potential: Low Source: British Geological Survey, National Geoscience Information Service	A10NE (N)	83	1	538389 181826
	<b>Potential for Landslide Ground Stability Hazards</b> Hazard Potential: Low Source: British Geological Survey, National Geoscience Information Service	A10SE (N)	116	1	538490 181593
	<b>Potential for Landslide Ground Stability Hazards</b> Hazard Potential: Low Source: British Geological Survey, National Geoscience Information Service	A10NE (N)	142	1	538400 181884
	<b>Potential for Landslide Ground Stability Hazards</b> Hazard Potential: Low Source: British Geological Survey, National Geoscience Information Service	A11SW (N)	160	1	538538 181695
	<b>Potential for Landslide Ground Stability Hazards</b> Hazard Potential: Low Source: British Geological Survey, National Geoscience Information Service	A6SE (S)	167	1	538391 181016
	<b>Potential for Landslide Ground Stability Hazards</b> Hazard Potential: Low Source: British Geological Survey, National Geoscience Information Service	A7NE (SE)	183	1	538952 181201
	<b>Potential for Landslide Ground Stability Hazards</b> Hazard Potential: Low Source: British Geological Survey, National Geoscience Information Service	A11SW (NE)	200	1	538582 181679
	<b>Potential for Landslide Ground Stability Hazards</b> Hazard Potential: Low Source: British Geological Survey, National Geoscience Information Service	A7NE (E)	233	1	539026 181249
	<b>Potential for Landslide Ground Stability Hazards</b> Hazard Potential: Low Source: British Geological Survey, National Geoscience Information Service	A11SW (NE)	238	1	538606 181721
	<b>Potential for Running Sand Ground Stability Hazards</b> Hazard Potential: Low Source: British Geological Survey, National Geoscience Information Service	A6NE (E)	0	1	538474 181445
	<b>Potential for Running Sand Ground Stability Hazards</b> Hazard Potential: Very Low Source: British Geological Survey, National Geoscience Information Service	A6NE (W)	0	1	538355 181432
	<b>Potential for Running Sand Ground Stability Hazards</b> Hazard Potential: No Hazard Source: British Geological Survey, National Geoscience Information Service	A11SW (NE)	28	1	538518 181522
	<b>Potential for Running Sand Ground Stability Hazards</b> Hazard Potential: No Hazard Source: British Geological Survey, National Geoscience Information Service	A6NE (SW)	65	1	538251 181345
	<b>Potential for Running Sand Ground Stability Hazards</b> Hazard Potential: Very Low Source: British Geological Survey, National Geoscience Information Service	A10SE (N)	118	1	538486 181763
	<b>Potential for Running Sand Ground Stability Hazards</b> Hazard Potential: Very Low Source: British Geological Survey, National Geoscience Information Service	A7SW (S)	147	1	538599 181062
	<b>Potential for Shrinking or Swelling Clay Ground Stability Hazards</b> Hazard Potential: Low Source: British Geological Survey, National Geoscience Information Service	A6NE (E)	0	1	538474 181445
	<b>Potential for Shrinking or Swelling Clay Ground Stability Hazards</b> Hazard Potential: Moderate Source: British Geological Survey, National Geoscience Information Service	A7NW (SE)	0	1	538567 181363
	<b>Potential for Shrinking or Swelling Clay Ground Stability Hazards</b> Hazard Potential: No Hazard Source: British Geological Survey, National Geoscience Information Service	A6NE (W)	0	1	538355 181432
	<b>Potential for Shrinking or Swelling Clay Ground Stability Hazards</b> Hazard Potential: Moderate Source: British Geological Survey, National Geoscience Information Service	A6NE (SW)	12	1	538352 181168
	<b>Potential for Shrinking or Swelling Clay Ground Stability Hazards</b> Hazard Potential: Very Low Source: British Geological Survey, National Geoscience Information Service	A6NE (SW)	65	1	538251 181345
	<b>Potential for Shrinking or Swelling Clay Ground Stability Hazards</b> Hazard Potential: Moderate Source: British Geological Survey, National Geoscience Information Service	A6SE (S)	238	1	538345 180942



## Geological

Map ID	Details	Quadrant Reference (Compass Direction)	Estimated Distance From Site	Contact	NGR
	<b>Radon Potential - Radon Affected Areas</b> Affected Area: The property is in a Lower probability radon area (less than 1% of homes are estimated to be at or above the Action Level). Source: British Geological Survey, National Geoscience Information Service	A6NE (E)	0	1	538474 181445
	<b>Radon Potential - Radon Protection Measures</b> Protection Measure: No radon protective measures are necessary in the construction of new dwellings or extensions Source: British Geological Survey, National Geoscience Information Service	A6NE (E)	0	1	538474 181445



## Industrial Land Use

Map ID	Details	Quadrant Reference (Compass Direction)	Estimated Distance From Site	Contact	NGR
232	<b>Contemporary Trade Directory Entries</b> Name: Eurasia Location: 29, Aberfeldy Street, London, E14 0NU Classification: Frozen Food Processors & Distributors Status: Inactive Positional Accuracy: Automatically positioned to the address	A6NE (S)	0	-	538485 181240
232	<b>Contemporary Trade Directory Entries</b> Name: Betta Press Location: 33, Aberfeldy Street, London, E14 0NU Classification: Dry Cleaners Status: Inactive Positional Accuracy: Automatically positioned to the address	A6NE (S)	0	-	538482 181250
232	<b>Contemporary Trade Directory Entries</b> Name: Lime House Dry Cleaning & Laundry Co Location: 33, Aberfeldy Street, London, E14 0NU Classification: Dry Cleaners Status: Active Positional Accuracy: Automatically positioned to the address	A6NE (S)	0	-	538482 181250
232	<b>Contemporary Trade Directory Entries</b> Name: Busy Bees Location: Flat 14, Trident House, Blair Street, London, E14 0NX Classification: Commercial Cleaning Services Status: Inactive Positional Accuracy: Automatically positioned to the address	A6NE (S)	18	-	538468 181197
233	<b>Contemporary Trade Directory Entries</b> Name: K D T Cleaners Ltd Location: 4, Leven Road, London, E14 0LJ Classification: Cleaning Services - Domestic Status: Inactive Positional Accuracy: Automatically positioned to the address	A10SE (NW)	0	-	538296 181659
234	<b>Contemporary Trade Directory Entries</b> Name: L & T Commercial Location: Bromley Hall Rd, London, E14 0LF Classification: Commercial Vehicle Dealers Status: Inactive Positional Accuracy: Manually positioned to the road within the address or location	A10SE (NW)	7	-	538242 181724
235	<b>Contemporary Trade Directory Entries</b> Name: Ashwood Timber & Plastics Ltd Location: Leven Road, London, E14 0LN Classification: Packaging & Wrapping Equipment & Supplies Status: Inactive Positional Accuracy: Automatically positioned to the address	A10SE (NW)	10	-	538346 181593
235	<b>Contemporary Trade Directory Entries</b> Name: Fast Form Structures Location: Longstone House, Leven Rd, London, E14 0LL Classification: Concrete Contractors Status: Inactive Positional Accuracy: Manually positioned to the road within the address or location	A10SE (NW)	25	-	538365 181560
236	<b>Contemporary Trade Directory Entries</b> Name: Nexgor Location: 19, Benledi Road, London, E14 0NR Classification: Electrical Goods Sales, Manufacturers & Wholesalers Status: Inactive Positional Accuracy: Automatically positioned to the address	A7NW (SE)	11	-	538641 181369
237	<b>Contemporary Trade Directory Entries</b> Name: Jacks Tyres Location: 1, Ailsa Street, London, E14 0LE Classification: Tyre Dealers Status: Inactive Positional Accuracy: Automatically positioned to the address	A10SE (N)	16	-	538379 181752
237	<b>Contemporary Trade Directory Entries</b> Name: Da Silva Location: Lochnagar, London, E14 0LE Classification: Clothing & Fabrics - Manufacturers Status: Inactive Positional Accuracy: Manually positioned within the geographical locality	A10SE (NW)	24	-	538340 181768
237	<b>Contemporary Trade Directory Entries</b> Name: Just Spears Location: Ailsa Wharf, Ailsa St, London, E14 0LE Classification: Mechanical Engineers Status: Inactive Positional Accuracy: Manually positioned to the address or location	A10SE (NW)	24	-	538340 181768





## Industrial Land Use

Map ID	Details	Quadrant Reference (Compass Direction)	Estimated Distance From Site	Contact	NGR
237	<b>Contemporary Trade Directory Entries</b> Name: Ailsa Commercials Location: Ailsa Wharf, Ailsa Street, London, E14 0LE Classification: Car Breakers & Dismantlers Status: <b>Inactive</b> Positional Accuracy: Automatically positioned to the address	A10SE (NW)	25	-	538340 181768
237	<b>Contemporary Trade Directory Entries</b> Name: Blackwall Commercials Location: Ailsa Wharf, Ailsa Street, London, E14 0LE Classification: Commercial Vehicle Bodybuilders & Repairers Status: <b>Inactive</b> Positional Accuracy: Automatically positioned to the address	A10SE (NW)	25	-	538340 181768
237	<b>Contemporary Trade Directory Entries</b> Name: Remarkable Recycling Solutions Ltd Location: Ailsa Wharf, Ailsa Street, London, E14 0LE Classification: Recycling Services Status: <b>Inactive</b> Positional Accuracy: Automatically positioned to the address	A10SE (NW)	25	-	538340 181768
238	<b>Contemporary Trade Directory Entries</b> Name: City Wood Co Location: Islay Wharf,Lochnagar St, London, E14 0LA Classification: Wood Recycling Status: <b>Inactive</b> Positional Accuracy: Manually positioned to the address or location	A10SE (N)	30	-	538394 181746
238	<b>Contemporary Trade Directory Entries</b> Name: Leaside Wood Recycling Project Location: Islay Wharf, Lochnagar Street, London, E14 0LA Classification: Recycling Centres Status: <b>Inactive</b> Positional Accuracy: Automatically positioned to the address	A10SE (N)	31	-	538395 181747
239	<b>Contemporary Trade Directory Entries</b> Name: Arin Garage Location: Leven Rd, London, E14 0LL Classification: Garage Services Status: <b>Inactive</b> Positional Accuracy: Manually positioned within the geographical locality	A10SE (N)	58	-	538444 181539
239	<b>Contemporary Trade Directory Entries</b> Name: Chilton Transport Ltd Location: Devon Cottage, Leven Road, London, E14 0LL Classification: Road Haulage Services Status: <b>Inactive</b> Positional Accuracy: Automatically positioned to the address	A10SE (N)	58	-	538438 181541
239	<b>Contemporary Trade Directory Entries</b> Name: N & F Scaffolding London Location: Cornwall Cottage, Leven Road, London, E14 0LL Classification: Scaffolding & Work Platforms Status: <b>Inactive</b> Positional Accuracy: Automatically positioned to the address	A10SE (N)	58	-	538444 181539
239	<b>Contemporary Trade Directory Entries</b> Name: A M G Tipper & Grab Hire Ltd Location: Leven Road, London, E14 0LL Classification: Crane Hire, Sales & Service Status: <b>Inactive</b> Positional Accuracy: Manually positioned to the address or location	A10SE (N)	58	-	538444 181539
240	<b>Contemporary Trade Directory Entries</b> Name: City Rubbish Clearance Location: Unit 1 Ailsa Street, London, E14 0LE Classification: Waste Disposal Services Status: <b>Active</b> Positional Accuracy: Manually positioned to the road within the address or location	A10NE (NW)	62	-	538302 181802
240	<b>Contemporary Trade Directory Entries</b> Name: Quick Skips Location: Unit 3, Ailsa Street, London, E14 0LE Classification: Waste Disposal Services Status: <b>Inactive</b> Positional Accuracy: Automatically positioned to the address	A10NE (NW)	81	-	538298 181822
241	<b>Contemporary Trade Directory Entries</b> Name: Joseph Ash Location: Glaucus Works, Leven Road, London, E14 0LP Classification: Corrosion Prevention & Control Status: <b>Inactive</b> Positional Accuracy: Automatically positioned to the address	A11SW (NE)	65	-	538521 181549



## Industrial Land Use

Map ID	Details	Quadrant Reference (Compass Direction)	Estimated Distance From Site	Contact	NGR
242	<b>Contemporary Trade Directory Entries</b> Name: James Of Docklands Location: 2, Portree Street, London, E14 0HT Classification: Garage Services Status: <b>Inactive</b> Positional Accuracy: Automatically positioned in the proximity of the address	A7NE (E)	114	-	538919 181310
243	<b>Contemporary Trade Directory Entries</b> Name: Fridgehire.Co.Uk Location: 1, WELLSRING CLOSE, LONDON, E14 6FB Classification: Refrigeration Equipment - Commercial Status: <b>Active</b> Positional Accuracy: Automatically positioned to the address	A10NE (NW)	131	-	538189 181852
243	<b>Contemporary Trade Directory Entries</b> Name: Motor Show Planet Ltd Location: 44 Gillender St, London, E14 6RN Classification: Printers Status: <b>Inactive</b> Positional Accuracy: Automatically positioned to the address	A10NE (NW)	151	-	538193 181876
243	<b>Contemporary Trade Directory Entries</b> Name: Repro Image Location: 44 Gillender St, London, E14 6RN Classification: Copying & Duplicating Services Status: <b>Inactive</b> Positional Accuracy: Automatically positioned to the address	A10NE (NW)	151	-	538193 181876
244	<b>Contemporary Trade Directory Entries</b> Name: Trans T Transport Ltd Location: St Leonards Wharf,Bromley Hall Rd, London, E14 0LF Classification: Road Haulage Services Status: <b>Inactive</b> Positional Accuracy: Manually positioned within the geographical locality	A10NE (NW)	146	-	538290 181886
245	<b>Contemporary Trade Directory Entries</b> Name: Domestic Appliance Repairs Location: 34, Spey Street, London, E14 6PZ Classification: Domestic Appliances - Servicing, Repairs & Parts Status: <b>Inactive</b> Positional Accuracy: Automatically positioned to the address	A10SW (W)	148	-	538105 181562
245	<b>Contemporary Trade Directory Entries</b> Name: Jyps & Co Ltd Location: Flat 24, St. Michael's Court, St. Leonards Road, London, E14 6PS Classification: Printers Textile Status: <b>Inactive</b> Positional Accuracy: Automatically positioned to the address	A10SW (W)	176	-	538067 181591
246	<b>Contemporary Trade Directory Entries</b> Name: Star Wish Laundrette Location: 100, Burcham Street, London, E14 0SH Classification: Laundries & Launderettes Status: <b>Inactive</b> Positional Accuracy: Automatically positioned to the address	A6NW (W)	167	-	538148 181332
247	<b>Contemporary Trade Directory Entries</b> Name: Rock Uk Ltd Location: Leamouth Road, London, E14 0JG Classification: Petrol Filling Stations Status: <b>Inactive</b> Positional Accuracy: Manually positioned to the road within the address or location	A7NE (SE)	184	-	538891 181132
248	<b>Contemporary Trade Directory Entries</b> Name: Jacobs Docklands Ltd Location: 26-32, Follett Street, London, E14 6LX Classification: Garage Services Status: <b>Inactive</b> Positional Accuracy: Automatically positioned to the address	A6SE (SW)	186	-	538210 181067
248	<b>Contemporary Trade Directory Entries</b> Name: Mixamate Location: 247-251, East India Dock Road, London, E14 0EG Classification: Concrete & Mortar Ready Mixed Status: <b>Inactive</b> Positional Accuracy: Automatically positioned to the address	A6SW (SW)	216	-	538175 181065
249	<b>Contemporary Trade Directory Entries</b> Name: Dynamic Cleaning Services Location: Flat 3, Oban House, Oban Street, London, E14 0JB Classification: Cleaning Services - Commercial Status: <b>Inactive</b> Positional Accuracy: Automatically positioned to the address	A11SE (E)	187	-	538915 181479



## Industrial Land Use

Map ID	Details	Quadrant Reference (Compass Direction)	Estimated Distance From Site	Contact	NGR
250	<b>Contemporary Trade Directory Entries</b> Name: O'Grady Plant & Haulage Ltd Location: East London Mail Centre, Twelvvetrees Crescent, London, E3 3TT Classification: Road Haulage Services Status: <b>Inactive</b> Positional Accuracy: Automatically positioned to the address	A10NE (N)	189	-	538467 181905
251	<b>Contemporary Trade Directory Entries</b> Name: M K Recovery Services Location: 37 Lanrick Road, London, E14 0FE Classification: Car Breakdown & Recovery Services Status: <b>Inactive</b> Positional Accuracy: Manually positioned within the geographical locality	A7NE (E)	197	-	538992 181394
251	<b>Contemporary Trade Directory Entries</b> Name: M K Recovery Services Location: Glencoe House, 37, Lanrick Road, London, E14 0FE Classification: Car Breakdown & Recovery Services Status: <b>Inactive</b> Positional Accuracy: Automatically positioned to the address	A7NE (E)	220	-	539009 181412
252	<b>Contemporary Trade Directory Entries</b> Name: Cleaning Experts Location: 37, Ullin Street, London, E14 6PN Classification: Carpet, Curtain & Upholstery Cleaners Status: <b>Inactive</b> Positional Accuracy: Automatically positioned to the address	A10SW (NW)	214	-	538016 181658
253	<b>Contemporary Trade Directory Entries</b> Name: Satellite Graphics Ltd Location: Unit 6, Blackwall Trading Estate, Portree Street, London, E14 0JP Classification: Printers Status: <b>Inactive</b> Positional Accuracy: Automatically positioned to the address	A11SE (E)	215	-	538861 181537
254	<b>Contemporary Trade Directory Entries</b> Name: Veolia Environmental Services Location: Tunnel Approach Transfer Station, 40, Gillender Street, London, E14 6RH Classification: Waste Disposal Services Status: <b>Inactive</b> Positional Accuracy: Automatically positioned to the address	A10NW (NW)	218	-	538180 181943
254	<b>Contemporary Trade Directory Entries</b> Name: B M W Spare Parts Location: 52 Gillender Street, London, E14 6RN Classification: Garage Services Status: <b>Inactive</b> Positional Accuracy: Manually positioned to the road within the address or location	A10NW (NW)	225	-	538160 181942
254	<b>Contemporary Trade Directory Entries</b> Name: Mr Beamer'S Location: 52 Gillender St, London, E14 6RN Classification: Car Breakers & Dismantlers Status: <b>Inactive</b> Positional Accuracy: Manually positioned to the road within the address or location	A10NW (NW)	241	-	538160 181960
255	<b>Contemporary Trade Directory Entries</b> Name: Four Be Two Ltd Location: 14 Lanrick Road, London, E14 0JF Classification: Pallets, Crates & Packing Cases Status: <b>Active</b> Positional Accuracy: Manually positioned to the road within the address or location	A7NE (E)	238	-	539005 181459
256	<b>Contemporary Trade Directory Entries</b> Name: Shun Cheong Lung Ltd Location: Unit 18, Blackwall Trading Estate, Portree Street, London, E14 0JP Classification: Food Products - Manufacturers Status: <b>Inactive</b> Positional Accuracy: Automatically positioned in the proximity of the address	A11SE (E)	248	-	538917 181549
256	<b>Contemporary Trade Directory Entries</b> Name: Shun Cheong Lung Ltd Location: Unit 18, Blackwall Trading Estate, Portree Street, London, E14 0JP Classification: Food Products - Manufacturers Status: <b>Inactive</b> Positional Accuracy: Automatically positioned in the proximity of the address	A11SE (E)	248	-	538917 181549
256	<b>Contemporary Trade Directory Entries</b> Name: Jumbo Uk Ltd Location: Unit 9, Blackwall Trading Estate, Lanrick Road, London, E14 0JP Classification: Packaging & Wrapping Equipment & Supplies Status: <b>Inactive</b> Positional Accuracy: Automatically positioned to the address	A11SE (E)	279	-	538950 181566



## Industrial Land Use

Map ID	Details	Quadrant Reference (Compass Direction)	Estimated Distance From Site	Contact	NGR
257	<b>Contemporary Trade Directory Entries</b> Name: Esso Location: Leamouth Road, London, E14 0JG Classification: Petrol Filling Stations Status: <b>Inactive</b> Positional Accuracy: Automatically positioned to the address	A7SE (SE)	258	-	538960 181091
258	<b>Contemporary Trade Directory Entries</b> Name: Hays Secure Distruction Location: 24-26 Gillender St, London, E3 3LB Classification: Shredding Equipment & Services Status: <b>Inactive</b> Positional Accuracy: Manually positioned to the address or location	A10NE (NW)	265	-	538192 181994
259	<b>Contemporary Trade Directory Entries</b> Name: Shah Jalal Express Ltd Location: 231 East India Dock Road, London, E14 0EG Classification: Freight Forwarders Status: <b>Active</b> Positional Accuracy: Automatically positioned to the address	A6SW (SW)	273	-	538120 181044
259	<b>Contemporary Trade Directory Entries</b> Name: Waste Removals Location: Flat 1-6, 223, East India Dock Road, London, E14 0ED Classification: Rubbish Clearance Status: <b>Inactive</b> Positional Accuracy: Automatically positioned to the address	A6SW (SW)	296	-	538094 181045
259	<b>Contemporary Trade Directory Entries</b> Name: Single Source Binding Machines Ltd Location: 223, East India Dock Road, London, E14 0ED Classification: Bookbinding & Equipment Status: <b>Inactive</b> Positional Accuracy: Automatically positioned to the address	A6SW (SW)	296	-	538094 181045
260	<b>Contemporary Trade Directory Entries</b> Name: Tata Shoes Location: Unit 18, Blackwall Trading Estate, Portree Street, London, E14 0JP Classification: Footwear - Manufacturers and Suppliers Status: <b>Inactive</b> Positional Accuracy: Automatically positioned to the address	A11SE (E)	276	-	538885 181593
261	<b>Contemporary Trade Directory Entries</b> Name: Speedy Lifting Ltd Location: Unit 7, Blackwall Trading Estate, Portree Street, London, E14 0JP Classification: Lifting Equipment Status: <b>Inactive</b> Positional Accuracy: Automatically positioned to the address	A11SE (E)	286	-	538981 181553
262	<b>Contemporary Trade Directory Entries</b> Name: Texaco Location: 19, Cotton Street, London, E14 0EJ Classification: Petrol Filling Stations Status: <b>Inactive</b> Positional Accuracy: Automatically positioned to the address	A6SE (SW)	289	-	538185 180948
263	<b>Contemporary Trade Directory Entries</b> Name: B & S Cleaning Location: Flat 16, Anderson House, Woolmore Street, London, E14 0EP Classification: Cleaning Services - Domestic Status: <b>Inactive</b> Positional Accuracy: Automatically positioned to the address	A6SE (S)	299	-	538253 180899
264	<b>Contemporary Trade Directory Entries</b> Name: Excelent Cleaning Location: 86, Brownfield Street, London, E14 6NF Classification: Commercial Cleaning Services Status: <b>Active</b> Positional Accuracy: Automatically positioned to the address	A6NW (SW)	308	-	538041 181160
265	<b>Contemporary Trade Directory Entries</b> Name: Cotton Street Service Station Location: 40, Cotton Street, London, E14 0EL Classification: Petrol Filling Stations Status: <b>Inactive</b> Positional Accuracy: Automatically positioned to the address	A6SW (SW)	309	-	538133 180967
265	<b>Contemporary Trade Directory Entries</b> Name: Texaco Location: 40, Cotton Street, London, E14 0EL Classification: Petrol Filling Stations Status: <b>Inactive</b> Positional Accuracy: Automatically positioned to the address	A6SW (SW)	309	-	538133 180967



## Industrial Land Use

Map ID	Details	Quadrant Reference (Compass Direction)	Estimated Distance From Site	Contact	NGR
265	<b>Contemporary Trade Directory Entries</b> Name: Texaco Location: 40, Cotton Street, London, E14 0EL Classification: Petrol Filling Stations Status: <b>Active</b> Positional Accuracy: Automatically positioned to the address	A6SW (SW)	309	-	538133 180967
266	<b>Contemporary Trade Directory Entries</b> Name: Gallivant Perfumes Ltd Location: The Trampery Republic, First Floor Anchorage House, London, E14 2BE Classification: Cosmetic Manufacturers Status: <b>Inactive</b> Positional Accuracy: Automatically positioned to the address	A7SW (S)	310	-	538552 180917
267	<b>Contemporary Trade Directory Entries</b> Name: The Remet Co Ltd Location: 9a, South Crescent, London, E16 4TL Classification: Non-Ferrous Metals Status: <b>Inactive</b> Positional Accuracy: Automatically positioned to the address	A11NW (N)	361	-	538609 182012
268	<b>Contemporary Trade Directory Entries</b> Name: Keyline Civils Specialist. Location: 10b, South Crescent, London, E16 4TL Classification: Builders' Merchants Status: <b>Active</b> Positional Accuracy: Automatically positioned to the address	A11NW (NE)	371	-	538698 181909
268	<b>Contemporary Trade Directory Entries</b> Name: Orion Location: 11a, South Crescent, London, E16 4TL Classification: Waste Disposal Services Status: <b>Inactive</b> Positional Accuracy: Automatically positioned to the address	A11NW (NE)	372	-	538698 181909
269	<b>Contemporary Trade Directory Entries</b> Name: Sparkling Cleaning Poplar Location: 189, East India Dock Road, London, E14 0EA Classification: Cleaning Services - Domestic Status: <b>Inactive</b> Positional Accuracy: Automatically positioned to the address	A6SW (SW)	374	-	538012 181036
270	<b>Contemporary Trade Directory Entries</b> Name: Uni-Wise Graphics Location: 8 Barrats Industrial Park, L, Gillender St, London, E3 3JW Classification: Printers Status: <b>Inactive</b> Positional Accuracy: Manually positioned to the address or location	A10NE (NW)	380	-	538189 182111
270	<b>Contemporary Trade Directory Entries</b> Name: Screenwise Productions Ltd Location: Unit 8 Barratt Indust Est, Gillender St, London, E3 3JW Classification: Printers Status: <b>Inactive</b> Positional Accuracy: Manually positioned to the address or location	A10NE (NW)	380	-	538189 182111
271	<b>Contemporary Trade Directory Entries</b> Name: Planner Catering Location: Unit 9, Barratt Industrial Park, Gillender Street, London, E3 3JX Classification: Catering Equipment Status: <b>Inactive</b> Positional Accuracy: Automatically positioned to the address	A10NW (NW)	392	-	538172 182120
271	<b>Contemporary Trade Directory Entries</b> Name: Lift Building Co Ltd Location: Unit 3, Barratt Industrial Park, Gillender Street, London, E3 3JX Classification: Lift Manufacturers Status: <b>Inactive</b> Positional Accuracy: Automatically positioned to the address	A14SW (N)	436	-	538177 182165
271	<b>Contemporary Trade Directory Entries</b> Name: Kieser (Uk) Ltd Location: Unit 1/2, Barratt Industrial Park, Gillender Street, London, E3 3JX Classification: Printers Status: <b>Inactive</b> Positional Accuracy: Automatically positioned to the address	A14SW (NW)	436	-	538166 182163
271	<b>Contemporary Trade Directory Entries</b> Name: Essential Rubber Location: Unit 3, Barratt Industrial Park, Gillender Street, London, E3 3JX Classification: Tyre Dealers Status: <b>Inactive</b> Positional Accuracy: Automatically positioned to the address	A14SW (N)	436	-	538177 182165



## Industrial Land Use

Map ID	Details	Quadrant Reference (Compass Direction)	Estimated Distance From Site	Contact	NGR
271	<b>Contemporary Trade Directory Entries</b> Name: Essential Rubber Location: Unit 3, Barratt Industrial Park, Gillender Street, London, E3 3JX Classification: Tyre Dealers Status: <b>Inactive</b> Positional Accuracy: Automatically positioned to the address	A14SW (N)	436	-	538177 182165
271	<b>Contemporary Trade Directory Entries</b> Name: Solar Marine Services Location: Unit 4, Barratt Industrial Park, Gillender Street, London, E3 3JX Classification: Freight Forwarders Status: <b>Inactive</b> Positional Accuracy: Automatically positioned to the address	A14SE (N)	437	-	538186 182167
272	<b>Contemporary Trade Directory Entries</b> Name: Mitsubishi Electric Europe Location: Unit 8, Electra Business Park, 160, Bidder Street, London, E16 4ES Classification: Air Conditioning & Refrigeration Contractors Status: <b>Inactive</b> Positional Accuracy: Automatically positioned to the address	A11NW (NE)	395	-	538780 181809
273	<b>Contemporary Trade Directory Entries</b> Name: Reliance Freight Services Location: 71, Carmen Street, London, E14 6NW Classification: Freight Forwarders Status: <b>Inactive</b> Positional Accuracy: Automatically positioned to the address	A6NW (W)	396	-	537874 181462
274	<b>Contemporary Trade Directory Entries</b> Name: Cranfield Paper Recycling Ltd Location: 18a Cording Street, Tower Hamlets, London, E14 6NR Classification: Recycling Services Status: <b>Active</b> Positional Accuracy: Automatically positioned to the address	A10SW (W)	400	-	537849 181540
274	<b>Contemporary Trade Directory Entries</b> Name: Lanham Print Finishers Location: 156 Chrisp St, London, E14 6NL Classification: Print Finishers Status: <b>Inactive</b> Positional Accuracy: Manually positioned to the address or location	A9SE (W)	433	-	537826 181498
274	<b>Contemporary Trade Directory Entries</b> Name: Contrast Ltd Location: 160, Chrisp Street, London, E14 6NL Classification: Printers Status: <b>Inactive</b> Positional Accuracy: Manually positioned to the address or location	A9SE (W)	440	-	537810 181529
274	<b>Contemporary Trade Directory Entries</b> Name: V & N Print Finishers Ltd Location: 1, Cording Street, London, E14 6NR Classification: Print Finishers Status: <b>Inactive</b> Positional Accuracy: Automatically positioned to the address	A9SE (W)	441	-	537810 181529
274	<b>Contemporary Trade Directory Entries</b> Name: Mainstore Ltd Location: 156-160, Chrisp Street, London, E14 6NL Classification: Printers Status: <b>Inactive</b> Positional Accuracy: Automatically positioned in the proximity of the address	A9SE (W)	458	-	537795 181515
274	<b>Contemporary Trade Directory Entries</b> Name: D K Print & Design Location: 156-160, Chrisp Street, London, E14 6NL Classification: Printers Status: <b>Inactive</b> Positional Accuracy: Automatically positioned in the proximity of the address	A9SE (W)	458	-	537795 181515
275	<b>Contemporary Trade Directory Entries</b> Name: Ats Euromaster Ltd Location: 118-118a, Chrisp Street, London, E14 6NL Classification: Tyre Dealers Status: <b>Inactive</b> Positional Accuracy: Automatically positioned to the address	A6NW (W)	405	-	537886 181384
275	<b>Contemporary Trade Directory Entries</b> Name: Parker Dairies Location: 120-132, Chrisp Street, London, E14 6NL Classification: Dairies Status: <b>Inactive</b> Positional Accuracy: Automatically positioned to the address	A6NW (W)	424	-	537862 181403



## Industrial Land Use

Map ID	Details	Quadrant Reference (Compass Direction)	Estimated Distance From Site	Contact	NGR
275	<b>Contemporary Trade Directory Entries</b> Name: Sage Dairies Location: 120-132, Crisp Street, London, E14 6NL Classification: Dairies Status: <b>Inactive</b> Positional Accuracy: Automatically positioned to the address	A6NW (W)	424	-	537862 181403
276	<b>Contemporary Trade Directory Entries</b> Name: C Aiano & Sons Ltd Location: 64-70, Crisp Street, London, E14 6LR Classification: Wire Products - Manufacturers Status: <b>Active</b> Positional Accuracy: Automatically positioned to the address	A6NW (W)	416	-	537909 181259
277	<b>Contemporary Trade Directory Entries</b> Name: Kilnbridge Construction Services Ltd Location: 9b, South Crescent, London, E16 4TL Classification: Waste Disposal Services Status: <b>Inactive</b> Positional Accuracy: Automatically positioned to the address	A11NW (N)	417	-	538655 182045
277	<b>Contemporary Trade Directory Entries</b> Name: The Remet Company Ltd Location: 9A, SOUTH CRESCENT, CANNING TOWN, LONDON, E16 4TL Classification: Scrap Metal Merchants Status: <b>Active</b> Positional Accuracy: Automatically positioned to the address	A11NW (N)	418	-	538620 182077
278	<b>Contemporary Trade Directory Entries</b> Name: Grand Luxury Autos Ltd Location: 17, Towcester Road, London, E3 3ND Classification: Car Dealers Status: <b>Inactive</b> Positional Accuracy: Automatically positioned to the address	A10NW (NW)	417	-	538041 182098
278	<b>Contemporary Trade Directory Entries</b> Name: Sunrise Office Cleaning Location: Unit 3,17 Towcester Rd, London, E3 3ND Classification: Cleaning Services - Commercial Status: <b>Inactive</b> Positional Accuracy: Manually positioned to the address or location	A10NW (NW)	418	-	538041 182098
279	<b>Contemporary Trade Directory Entries</b> Name: E M R Location: 29, Bidder Street, London, E16 4ST Classification: Scrap Metal Merchants Status: <b>Inactive</b> Positional Accuracy: Automatically positioned to the address	A11SE (E)	420	-	539065 181659
280	<b>Contemporary Trade Directory Entries</b> Name: Encore Reclamation Location: Unit 4, Block B, 2, Fawe Street, London, E14 6PD Classification: Reclamation Centres Status: <b>Active</b> Positional Accuracy: Automatically positioned to the address	A9SE (NW)	421	-	537813 181725
280	<b>Contemporary Trade Directory Entries</b> Name: Rupert Harris Conservation Location: STUDIO 5C, 1, FAWE STREET, LONDON, E14 6PD Classification: Antiques - Repairing & Restoring Status: <b>Active</b> Positional Accuracy: Automatically positioned to the address	A9SE (W)	449	-	537784 181724
280	<b>Contemporary Trade Directory Entries</b> Name: A B Fine Art Foundry Ltd Location: 1, Fawe Street, London, E14 6PD Classification: Foundries Status: <b>Inactive</b> Positional Accuracy: Automatically positioned to the address	A9SE (NW)	451	-	537784 181735
280	<b>Contemporary Trade Directory Entries</b> Name: Tudor Thomas Design Location: 1, Fawe Street, London, E14 6PD Classification: Furniture Manufacturers - Home & Office Status: <b>Inactive</b> Positional Accuracy: Automatically positioned to the address	A9SE (NW)	451	-	537784 181735
280	<b>Contemporary Trade Directory Entries</b> Name: Scarlet Ink Printing Co Ltd Location: 1, Fawe Street, London, E14 6PD Classification: Printers Status: <b>Inactive</b> Positional Accuracy: Automatically positioned to the address	A9SE (NW)	451	-	537784 181735



## Industrial Land Use

Map ID	Details	Quadrant Reference (Compass Direction)	Estimated Distance From Site	Contact	NGR
281	<b>Contemporary Trade Directory Entries</b> Name: H Vaughan Ltd Location: 26, Naval Row, London, E14 9PS Classification: Seating Manufacturers Status: <b>Inactive</b> Positional Accuracy: Automatically positioned to the address	A2NE (S)	425	-	538515 180784
281	<b>Contemporary Trade Directory Entries</b> Name: Docklands Minibuses Location: Quixley Street, London, E14 9PU Classification: Bus & Coach Operators & Stations Status: <b>Inactive</b> Positional Accuracy: Automatically positioned to the address	A3NW (S)	438	-	538535 180777
281	<b>Contemporary Trade Directory Entries</b> Name: Scaramal Motorcycles Location: London, E14 9PU Classification: Garage Services Status: <b>Inactive</b> Positional Accuracy: Automatically positioned to the address	A3NW (S)	441	-	538528 180772
282	<b>Contemporary Trade Directory Entries</b> Name: Jaycee Vac Services Location: 17 Chrisp St, London, E14 6LL Classification: Washing Machines - Servicing & Repairs Status: <b>Inactive</b> Positional Accuracy: Manually positioned to the road within the address or location	A6NW (SW)	430	-	537924 181126
282	<b>Contemporary Trade Directory Entries</b> Name: Best Sellers Location: 29-34, Market Square, London, E14 6BU Classification: Hardware Status: <b>Inactive</b> Positional Accuracy: Automatically positioned to the address	A6SW (SW)	463	-	537892 181116
283	<b>Contemporary Trade Directory Entries</b> Name: Docklands Self Drive Hire Ltd Location: 314, Poplar High Street, London, E14 0BB Classification: Garage Services Status: <b>Inactive</b> Positional Accuracy: Automatically positioned to the address	A2NE (S)	437	-	538325 180744
283	<b>Contemporary Trade Directory Entries</b> Name: J M Ahluwalia & Sons Ltd Location: 304 Poplar High St, London, E14 0BB Classification: Sports Equipment Manufacturers & Distributors Status: <b>Inactive</b> Positional Accuracy: Manually positioned to the address or location	A2NE (S)	452	-	538304 180731
284	<b>Contemporary Trade Directory Entries</b> Name: Benchmark Innovations Location: Flat 8, Lawless House, Bazely Street, London, E14 0ET Classification: Distribution Services Status: <b>Inactive</b> Positional Accuracy: Automatically positioned to the address	A6SW (SW)	440	-	538118 180811
285	<b>Contemporary Trade Directory Entries</b> Name: Orion Location: 11a, South Crescent, London, E16 4TL Classification: Waste Disposal Services Status: <b>Inactive</b> Positional Accuracy: Automatically positioned to the address	A11NW (NE)	449	-	538784 181906
285	<b>Contemporary Trade Directory Entries</b> Name: Recycle (London) Location: 11b, South Crescent, London, E16 4TL Classification: Waste Disposal Services Status: <b>Inactive</b> Positional Accuracy: Automatically positioned to the address	A11NW (NE)	472	-	538789 181951
286	<b>Contemporary Trade Directory Entries</b> Name: Bill'S Household D I Y Location: 247-249 Poplar High Street, London, E14 0BE Classification: Hardware Status: <b>Active</b> Positional Accuracy: Automatically positioned to the address	A2NE (SW)	451	-	538183 180764
286	<b>Contemporary Trade Directory Entries</b> Name: Blackwall Carpet Cleaners Location: 260, Poplar High Street, London, E14 0BB Classification: Cleaning Services - Domestic Status: <b>Inactive</b> Positional Accuracy: Automatically positioned to the address	A2NE (S)	475	-	538187 180737



## Industrial Land Use

Map ID	Details	Quadrant Reference (Compass Direction)	Estimated Distance From Site	Contact	NGR
286	<b>Contemporary Trade Directory Entries</b> Name: Cleaners Leamouth Location: 256, Poplar High Street, London, E14 0BB Classification: Carpet, Curtain & Upholstery Cleaners Status: <b>Inactive</b> Positional Accuracy: Automatically positioned to the address	A2NW (SW)	486	-	538167 180733
286	<b>Contemporary Trade Directory Entries</b> Name: L V Tyres Ltd Location: 256, Poplar High Street, London, E14 0BB Classification: Tyre Dealers Status: <b>Inactive</b> Positional Accuracy: Automatically positioned to the address	A2NW (SW)	486	-	538167 180733
287	<b>Contemporary Trade Directory Entries</b> Name: Sun Chemical Gibbons Inks & Coatings Ltd Location: 21, St. Andrews Way, London, E3 3PA Classification: Printing Equipment Manufacturers Status: <b>Inactive</b> Positional Accuracy: Automatically positioned to the address	A10NW (NW)	452	-	537869 181982
287	<b>Contemporary Trade Directory Entries</b> Name: Centrol Location: 19, St. Andrews Way, London, E3 3PA Classification: Printing Equipment Manufacturers Status: <b>Inactive</b> Positional Accuracy: Automatically positioned to the address	A10NW (NW)	482	-	537857 182017
287	<b>Contemporary Trade Directory Entries</b> Name: Centrol Office Supplies Location: 19, St. Andrews Way, London, E3 3PA Classification: Printing Equipment Manufacturers Status: <b>Inactive</b> Positional Accuracy: Automatically positioned to the address	A10NW (NW)	482	-	537857 182017
288	<b>Contemporary Trade Directory Entries</b> Name: The Swallow Box Co (London) Ltd Location: Rifle Street, London, E14 6PB Classification: Boxes & Cartons Status: <b>Inactive</b> Positional Accuracy: Automatically positioned to the address	A9SE (W)	453	-	537777 181649
289	<b>Contemporary Trade Directory Entries</b> Name: Starline Print Finishers Ltd Location: Tower Ho, 4 Towcester Rd, London, E3 3ND Classification: Print Finishers Status: <b>Inactive</b> Positional Accuracy: Manually positioned to the road within the address or location	A14SW (NW)	454	-	538042 182140
289	<b>Contemporary Trade Directory Entries</b> Name: Crown Veneering Location: 4 Towcester Rd, London, E3 3ND Classification: Veneer Manufacturers Status: <b>Inactive</b> Positional Accuracy: Manually positioned to the address or location	A14SW (NW)	456	-	538079 182159
289	<b>Contemporary Trade Directory Entries</b> Name: Orion Waste Location: 4a, Towcester Road, London, E3 3ND Classification: Waste Disposal Services Status: <b>Inactive</b> Positional Accuracy: Automatically positioned to the address	A14SW (NW)	456	-	538080 182159
289	<b>Contemporary Trade Directory Entries</b> Name: German New Spares Location: 5 Towcester Rd, London, E3 3ND Classification: Car Dealers - Used Status: <b>Inactive</b> Positional Accuracy: Manually positioned to the road within the address or location	A14SW (NW)	461	-	538052 182152
289	<b>Contemporary Trade Directory Entries</b> Name: C & N Panelcraft Location: 2a Towcester Road, London, E3 3ND Classification: Car Body Repairs Status: <b>Active</b> Positional Accuracy: Automatically positioned to the address	A14SW (NW)	463	-	538024 182140
289	<b>Contemporary Trade Directory Entries</b> Name: Pan African Freight Ltd Location: 5 Towcester Rd, London, E3 3ND Classification: Freight Forwarders Status: <b>Inactive</b> Positional Accuracy: Manually positioned to the road within the address or location	A14SW (NW)	470	-	538060 182166



## Industrial Land Use

Map ID	Details	Quadrant Reference (Compass Direction)	Estimated Distance From Site	Contact	NGR
289	<b>Contemporary Trade Directory Entries</b> Name: Lawrence Motors Location: 5 Towcester Rd, London, E3 3ND Classification: Garage Services Status: <b>Inactive</b> Positional Accuracy: Manually positioned to the road within the address or location	A14SW (NW)	472	-	538064 182170
289	<b>Contemporary Trade Directory Entries</b> Name: Crawford Loughlin Print Location: 3, Towcester Road, London, E3 3ND Classification: Printers Status: <b>Inactive</b> Positional Accuracy: Automatically positioned to the address	A14SW (NW)	473	-	538036 182158
289	<b>Contemporary Trade Directory Entries</b> Name: Taikens F Ltd Location: 3, Towcester Road, London, E3 3ND Classification: Freight Forwarders Status: <b>Inactive</b> Positional Accuracy: Automatically positioned to the address	A14SW (NW)	473	-	538036 182158
289	<b>Contemporary Trade Directory Entries</b> Name: Lawrence Autos Location: 5 Towcester Rd, London, E3 3ND Classification: Garage Services Status: <b>Inactive</b> Positional Accuracy: Manually positioned to the road within the address or location	A14SW (NW)	474	-	538065 182172
290	<b>Contemporary Trade Directory Entries</b> Name: Karol Supplies Location: 12-14, Vesey Path, London, E14 6BT Classification: Cleaning Materials & Equipment Status: <b>Active</b> Positional Accuracy: Automatically positioned to the address	A6SW (SW)	462	-	537905 181081
290	<b>Contemporary Trade Directory Entries</b> Name: Dallys Ltd Location: 6, Vesey Path, London, E14 6BT Classification: Wallpapers & Wall Coverings Status: <b>Inactive</b> Positional Accuracy: Automatically positioned to the address	A6SW (SW)	466	-	537909 181052
290	<b>Contemporary Trade Directory Entries</b> Name: Market Lock & Safe Location: 9, Vesey Path, London, E14 6BT Classification: Safes & Vaults - Suppliers & Installers Status: <b>Inactive</b> Positional Accuracy: Automatically positioned to the address	A6SW (SW)	498	-	537868 181078
290	<b>Contemporary Trade Directory Entries</b> Name: Market Lock & Safe Location: 9, Vesey Path, London, E14 6BT Classification: Safes & Vaults - Suppliers & Installers Status: <b>Inactive</b> Positional Accuracy: Automatically positioned to the address	A6SW (SW)	498	-	537868 181078
290	<b>Contemporary Trade Directory Entries</b> Name: Market Lock & Safe Location: 9, Vesey Path, London, E14 6BT Classification: Safes & Vaults - Suppliers & Installers Status: <b>Active</b> Positional Accuracy: Automatically positioned to the address	A6SW (SW)	498	-	537868 181078
290	<b>Contemporary Trade Directory Entries</b> Name: Bright Cleaners Location: 7, Vesey Path, London, E14 6BT Classification: Dry Cleaners Status: <b>Active</b> Positional Accuracy: Automatically positioned to the address	A6SW (SW)	499	-	537869 181073
291	<b>Contemporary Trade Directory Entries</b> Name: European Metal Recycling Ltd Location: Coborn Works, Bidder Street, London, E16 4SZ Classification: Scrap Metal Merchants Status: <b>Inactive</b> Positional Accuracy: Automatically positioned to the address	A11SE (E)	468	-	539148 181647
291	<b>Contemporary Trade Directory Entries</b> Name: Di-Axis Ltd Location: 29, Bidder Street, London, E16 4ST Classification: Ornamental Metalwork Status: <b>Active</b> Positional Accuracy: Automatically positioned to the address	A11SE (E)	478	-	539135 181675



## Industrial Land Use

Map ID	Details	Quadrant Reference (Compass Direction)	Estimated Distance From Site	Contact	NGR
291	<b>Contemporary Trade Directory Entries</b> Name: U 4 Print Services Location: 16a, Bidder Street, London, E16 4ST Classification: Printers Status: Inactive Positional Accuracy: Automatically positioned to the address	A11SE (E)	489	-	539174 181650
291	<b>Contemporary Trade Directory Entries</b> Name: Hamar Acrylic Fabrications Ltd Location: 16A, BIDDER STREET, CANNING TOWN, LONDON, E16 4ST Classification: Machine Shops Status: Active Positional Accuracy: Automatically positioned to the address	A11SE (E)	491	-	539176 181651
291	<b>Contemporary Trade Directory Entries</b> Name: Icedene Ltd Location: 28, Bidder Street, London, E16 4ST Classification: Pallets, Crates & Packing Cases Status: Inactive Positional Accuracy: Automatically positioned to the address	A11SE (E)	500	-	539162 181678
291	<b>Contemporary Trade Directory Entries</b> Name: E U R Transport Location: 28, Bidder Street, London, E16 4ST Classification: Road Haulage Services Status: Inactive Positional Accuracy: Automatically positioned to the address	A11SE (E)	500	-	539162 181678
291	<b>Contemporary Trade Directory Entries</b> Name: Solu4ions Location: 2, Wharf Street, London, E16 4BS Classification: Printers Status: Active Positional Accuracy: Automatically positioned to the address	A11SE (E)	510	-	539193 181660
292	<b>Contemporary Trade Directory Entries</b> Name: Rockar Jaguar Land Rover Location: UNIT C, TWELVETREES CRESCENT, BROMLEY BY BOW, LONDON, E3 3JG Classification: Garage Services Status: Active Positional Accuracy: Automatically positioned to the address	A15SW (N)	470	-	538586 182161
292	<b>Contemporary Trade Directory Entries</b> Name: Maas International Location: Unit C, Twelvetrees Crescent, LONDON, E3 3JG Classification: Vending Machine Manufacturers Status: Inactive Positional Accuracy: Automatically positioned to the address	A15SW (N)	470	-	538587 182160
293	<b>Contemporary Trade Directory Entries</b> Name: C C F Location: Unit 1, Electra Business Park, 160, Bidder Street, London, E16 4ES Classification: Builders' Merchants Status: Active Positional Accuracy: Automatically positioned to the address	A11NE (NE)	471	-	538947 181802
294	<b>Contemporary Trade Directory Entries</b> Name: F D M Location: Unit 7, Electra Business Park, 160, Bidder Street, London, E16 4ES Classification: Printers Status: Inactive Positional Accuracy: Automatically positioned to the address	A11SE (NE)	477	-	539019 181754
295	<b>Contemporary Trade Directory Entries</b> Name: Pura Foods Ltd Location: 30, Orchard Place, London, E14 0JH Classification: Food Products - Manufacturers Status: Inactive Positional Accuracy: Automatically positioned to the address	A8NW (E)	485	-	539272 181188
295	<b>Contemporary Trade Directory Entries</b> Name: Pura Foods Ltd Location: 30, Orchard Place, London, E14 0JH Classification: Food Products - Manufacturers Status: Inactive Positional Accuracy: Automatically positioned to the address	A8NW (E)	485	-	539272 181188



## Industrial Land Use

Map ID	Details	Quadrant Reference (Compass Direction)	Estimated Distance From Site	Contact	NGR
295	<b>Contemporary Trade Directory Entries</b> Name: Keywise Group Location: Orchard Pl, London, E14 0JH Classification: Printers Status: Inactive Positional Accuracy: Manually positioned to the road within the address or location	A8NW (E)	517	-	539300 181172
296	<b>Contemporary Trade Directory Entries</b> Name: C & S Digital Ltd Location: Studio 41, 46, Morris Road, London, E14 6NQ Classification: Printers Status: Inactive Positional Accuracy: Automatically positioned to the address	A9NE (NW)	496	-	537763 181840
296	<b>Contemporary Trade Directory Entries</b> Name: South Key Travel Location: 20-21 Colmans Wharf, 45, Morris Road, London, E14 6PA Classification: Bus & Coach Operators & Stations Status: Inactive Positional Accuracy: Automatically positioned to the address	A9NE (NW)	513	-	537737 181807
297	<b>Contemporary Trade Directory Entries</b> Name: Future Designs Location: Flat 401, Wharfside Point South, 4, Prestons Road, London, E14 9EL Classification: Lighting Manufacturers Status: Inactive Positional Accuracy: Automatically positioned to the address	A2NE (S)	502	-	538256 180688
298	<b>Contemporary Trade Directory Entries</b> Name: Panic Button Press Ltd Location: Unit C2, Poplar Business Park, Prestons Road, London, E14 9RL Classification: Printers Status: Inactive Positional Accuracy: Automatically positioned to the address	A2NE (S)	514	-	538204 180689
298	<b>Contemporary Trade Directory Entries</b> Name: W G & R Location: Unit C15, Poplar Business Park, Prestons Road, London, E14 9RL Classification: Electrical Engineers Status: Inactive Positional Accuracy: Automatically positioned to the address	A2NE (S)	514	-	538204 180689
298	<b>Contemporary Trade Directory Entries</b> Name: Pixel Colour Imaging Ltd Location: Unit C3, Poplar Business Park, Prestons Road, London, E14 9RL Classification: Printers Status: Active Positional Accuracy: Automatically positioned to the address	A2NE (S)	520	-	538206 180682
298	<b>Contemporary Trade Directory Entries</b> Name: Pixel Colour Imaging Location: Unit C16, Poplar Business Park, Prestons Rd, London, E14 9RL Classification: Printers Status: Inactive Positional Accuracy: Manually positioned to the address or location	A2NE (S)	521	-	538206 180681
298	<b>Contemporary Trade Directory Entries</b> Name: Profile Office Systems Location: Unit C24, Poplar Business Park, Prestons Road, London, E14 9RL Classification: Copying & Duplicating Services Status: Inactive Positional Accuracy: Automatically positioned to the address	A2NE (S)	522	-	538223 180676
298	<b>Contemporary Trade Directory Entries</b> Name: Quadtronix Business Systems Ltd Location: Unit C24, Poplar Business Park, Prestons Road, London, E14 9RL Classification: Photocopiers Status: Inactive Positional Accuracy: Automatically positioned to the address	A2NE (S)	522	-	538223 180676
298	<b>Contemporary Trade Directory Entries</b> Name: P G M Property Management Ltd Location: Unit B12, Poplar Business Park, Prestons Road, London, E14 9RL Classification: Commercial Cleaning Services Status: Active Positional Accuracy: Automatically positioned to the address	A2NW (S)	537	-	538169 180677
298	<b>Contemporary Trade Directory Entries</b> Name: 24 Hour Pest Control Location: Unit C8, Poplar Business Park, Prestons Road, London, E14 9RL Classification: Pest & Vermin Control Status: Inactive Positional Accuracy: Automatically positioned to the address	A2NE (S)	537	-	538226 180659



## Industrial Land Use

Map ID	Details	Quadrant Reference (Compass Direction)	Estimated Distance From Site	Contact	NGR
299	<b>Contemporary Trade Directory Entries</b> Name: Solar Offset Ltd Location: Unit 7, Datapoint Business Centre, 6, South Crescent, London, E16 4TL Classification: Printers Status: <b>Inactive</b> Positional Accuracy: Automatically positioned to the address	A11NW (NE)	521	-	538763 182082
299	<b>Contemporary Trade Directory Entries</b> Name: Cemex Uk Location: Unit 10a Cody Business Centre, Cody Road, London, E16 4TL Classification: Concrete & Mortar Ready Mixed Status: <b>Active</b> Positional Accuracy: Manually positioned within the geographical locality	A11NW (NE)	527	-	538792 182054
299	<b>Contemporary Trade Directory Entries</b> Name: M & M Print Location: Unit 5/6, Datapoint Business Centre, 6, South Crescent, London, E16 4TL Classification: Printers Status: <b>Inactive</b> Positional Accuracy: Automatically positioned to the address	A11NW (NE)	527	-	538792 182054
299	<b>Contemporary Trade Directory Entries</b> Name: M & M Print Ltd Location: Unit 5/6, Datapoint Business Centre, 6, South Crescent, London, E16 4TL Classification: Printers Status: <b>Inactive</b> Positional Accuracy: Automatically positioned to the address	A11NW (NE)	527	-	538792 182054
299	<b>Contemporary Trade Directory Entries</b> Name: Surreal Finishing Studio Ltd Location: Unit 5/6, Datapoint Business Centre, 6, South Crescent, London, E16 4TL Classification: Printers Status: <b>Inactive</b> Positional Accuracy: Automatically positioned to the address	A11NW (NE)	527	-	538792 182054
299	<b>Contemporary Trade Directory Entries</b> Name: Avalon Print Services Ltd Location: Unit 5/6, Datapoint Business Centre, 6, South Crescent, London, E16 4TL Classification: Printers Status: <b>Inactive</b> Positional Accuracy: Manually positioned to the address or location	A11NW (NE)	527	-	538792 182054
299	<b>Contemporary Trade Directory Entries</b> Name: Fleet Finishing Location: Unit 5/6, Datapoint Business Centre, 6, South Crescent, London, E16 4TL Classification: Print Finishers Status: <b>Inactive</b> Positional Accuracy: Manually positioned to the address or location	A11NW (NE)	527	-	538792 182054
299	<b>Contemporary Trade Directory Entries</b> Name: Aquarius Print Finishers Location: Unit 5/6, Datapoint Business Centre, 6, South Crescent, London, E16 4TL Classification: Print Finishers Status: <b>Inactive</b> Positional Accuracy: Manually positioned to the address or location	A11NW (NE)	527	-	538792 182054
300	<b>Contemporary Trade Directory Entries</b> Name: Tera Constructions Ltd Location: Unit 6, Hillstone Court, Empson Street, London, E3 3LT Classification: Photographic Processors Status: <b>Inactive</b> Positional Accuracy: Automatically positioned to the address	A14SW (NW)	522	-	537948 182163
300	<b>Contemporary Trade Directory Entries</b> Name: H M S Location: Unit 9, Hillstone Court, Empson Street, London, E3 3LT Classification: Meat - Wholesale Status: <b>Inactive</b> Positional Accuracy: Automatically positioned to the address	A14SW (NW)	540	-	537946 182183
300	<b>Contemporary Trade Directory Entries</b> Name: The Printing Pirate Location: Unit 10 Hillstone Ct, Empson St, London, E3 3LT Classification: Screen Process Printers Status: <b>Inactive</b> Positional Accuracy: Manually positioned to the address or location	A14SW (NW)	547	-	537944 182190
300	<b>Contemporary Trade Directory Entries</b> Name: Mix It Location: Unit A, 4, Empson Street, London, E3 3LT Classification: Concrete & Mortar Ready Mixed Status: <b>Inactive</b> Positional Accuracy: Automatically positioned to the address	A14SW (NW)	555	-	537905 182171



## Industrial Land Use

Map ID	Details	Quadrant Reference (Compass Direction)	Estimated Distance From Site	Contact	NGR
300	<b>Contemporary Trade Directory Entries</b> Name: Modern Mix Concrete Ltd Location: Unit A, 4, Empson Street, London, E3 3LT Classification: Concrete & Mortar Ready Mixed Status: <b>Inactive</b> Positional Accuracy: Automatically positioned to the address	A14SW (NW)	555	-	537905 182171
301	<b>Contemporary Trade Directory Entries</b> Name: East End Offset Ltd Location: Unit 7, Empson Street, London, E3 3LT Classification: Printers Status: <b>Inactive</b> Positional Accuracy: Automatically positioned to the address	A10NW (NW)	522	-	537855 182079
301	<b>Contemporary Trade Directory Entries</b> Name: Ali Assist Ltd Location: UNIT 8A, EMPSON STREET, LONDON, E3 3LT Classification: Garage Services Status: <b>Active</b> Positional Accuracy: Automatically positioned to the address	A10NW (NW)	544	-	537845 182100
301	<b>Contemporary Trade Directory Entries</b> Name: Imperials Location: UNIT 8A, EMPSON STREET, LONDON, E3 3LT Classification: Car Body Repairs Status: <b>Active</b> Positional Accuracy: Automatically positioned to the address	A10NW (NW)	544	-	537845 182100
301	<b>Contemporary Trade Directory Entries</b> Name: C F R Giesler Ltd Location: Empson Street, London, E3 3LT Classification: Machine Shops Status: <b>Inactive</b> Positional Accuracy: Automatically positioned to the address	A10NW (NW)	545	-	537845 182102
301	<b>Contemporary Trade Directory Entries</b> Name: Docklands Vehicle Centre Location: UNIT B, 9, EMPSON STREET, LONDON, E3 3LT Classification: Garage Services Status: <b>Active</b> Positional Accuracy: Automatically positioned to the address	A9NE (NW)	560	-	537840 182118
302	<b>Contemporary Trade Directory Entries</b> Name: Greener Than Green Recycling Ltd Location: Empson Street, London, E3 3LT Classification: Recycling Services Status: <b>Active</b> Positional Accuracy: Manually positioned within the geographical locality	A14SW (NW)	524	-	537992 182193
302	<b>Contemporary Trade Directory Entries</b> Name: Jim'LI Mix It Location: Unit 1 1 Empson Street, London, E3 3LT Classification: Concrete & Mortar Ready Mixed Status: <b>Active</b> Positional Accuracy: Automatically positioned to the address	A14SW (NW)	557	-	537976 182221
302	<b>Contemporary Trade Directory Entries</b> Name: Pentagon Litho Ltd Location: 1, Empson Street, London, E3 3LT Classification: Printers Status: <b>Inactive</b> Positional Accuracy: Automatically positioned to the address	A14SW (NW)	557	-	537976 182221
302	<b>Contemporary Trade Directory Entries</b> Name: The Faculty Group Location: Ground Floor, 1, Empson Street, London, E3 3LT Classification: Printers Status: <b>Inactive</b> Positional Accuracy: Automatically positioned to the address	A14SW (NW)	557	-	537976 182221
303	<b>Contemporary Trade Directory Entries</b> Name: Jaycee Vac Services Location: 17, Market Square, London, E14 6AQ Classification: Domestic Appliances - Servicing, Repairs & Parts Status: <b>Inactive</b> Positional Accuracy: Automatically positioned to the address	A5NE (W)	525	-	537812 181177
304	<b>Contemporary Trade Directory Entries</b> Name: Bywaters Ltd Location: Unit J, Twelvvetrees Crescent, London, E3 3JG Classification: Recycling Centres Status: <b>Inactive</b> Positional Accuracy: Automatically positioned to the address	A14SE (N)	528	-	538432 182269



## Industrial Land Use

Map ID	Details	Quadrant Reference (Compass Direction)	Estimated Distance From Site	Contact	NGR
304	<b>Contemporary Trade Directory Entries</b> Name: Bywaters (Leyton) Ltd Location: Unit J, Twelvetreets Crescent, London, E3 3JG Classification: Waste Disposal Services Status: <b>Inactive</b> Positional Accuracy: Automatically positioned to the address	A14SE (N)	528	-	538432 182269
304	<b>Contemporary Trade Directory Entries</b> Name: Bywaters Location: Unit J, Twelvetreets Crescent, London, E3 3JG Classification: Recycling Centres Status: <b>Inactive</b> Positional Accuracy: Automatically positioned to the address	A14SE (N)	528	-	538432 182269
305	<b>Contemporary Trade Directory Entries</b> Name: Clothes Care , Dry Cleaning Location: 21, Market Way, London, E14 6AH Classification: Dry Cleaners Status: <b>Inactive</b> Positional Accuracy: Automatically positioned to the address	A5NE (W)	537	-	537787 181248
305	<b>Contemporary Trade Directory Entries</b> Name: Photo Genesis 2 Location: 19, Market Way, London, E14 6AH Classification: Photographic Processors Status: <b>Inactive</b> Positional Accuracy: Automatically positioned to the address	A5NE (W)	537	-	537787 181248
305	<b>Contemporary Trade Directory Entries</b> Name: Clothes Care Dry Cleaning Location: 21, Market Way, London, E14 6AH Classification: Dry Cleaners Status: <b>Inactive</b> Positional Accuracy: Automatically positioned to the address	A5NE (W)	537	-	537787 181248
306	<b>Contemporary Trade Directory Entries</b> Name: Creative Distributions UK Ltd Location: 24, Stephenson Street, London, E16 4SA Classification: Printers Status: <b>Active</b> Positional Accuracy: Automatically positioned to the address	A12SW (E)	539	-	539229 181662
307	<b>Contemporary Trade Directory Entries</b> Name: Eagles Shirtmakers Ltd Location: 22, Market Square, London, E14 6AB Classification: Shirt Makers Status: <b>Active</b> Positional Accuracy: Automatically positioned to the address	A5SE (SW)	540	-	537814 181107
308	<b>Contemporary Trade Directory Entries</b> Name: Glentex Litho Ltd Location: Unit 2 South Cres, London, E16 4TL Classification: Printers Status: <b>Inactive</b> Positional Accuracy: Manually positioned to the road within the address or location	A11NW (N)	541	-	538738 182137
308	<b>Contemporary Trade Directory Entries</b> Name: Altitec Location: UNIT 4, DATAPOINT BUSINESS CENTRE, 6, SOUTH CRESCENT, CANNING TOWN, LONDON, E16 4TL Classification: Turbine Manufacturers Status: <b>Active</b> Positional Accuracy: Automatically positioned to the address	A15SW (NE)	570	-	538774 182142
308	<b>Contemporary Trade Directory Entries</b> Name: Viridor London Recycling Ltd Location: Unit 4, Datapoint Business Centre, 6, South Crescent, London, E16 4TL Classification: Waste Merchants Status: <b>Inactive</b> Positional Accuracy: Automatically positioned to the address	A15SW (NE)	570	-	538774 182142
309	<b>Contemporary Trade Directory Entries</b> Name: Screensports Location: Bidder Street, London, E16 4ST Classification: T-Shirts Status: <b>Inactive</b> Positional Accuracy: Manually positioned to an adjacent address or location	A11SE (NE)	549	-	539113 181782



## Industrial Land Use

Map ID	Details	Quadrant Reference (Compass Direction)	Estimated Distance From Site	Contact	NGR
309	<b>Contemporary Trade Directory Entries</b> Name: R & N Metal Recycling Ltd Location: 1, IVES ROAD, CANNING TOWN, LONDON, E16 4SH Classification: Recycling Services Status: <b>Active</b> Positional Accuracy: Automatically positioned to the address	A11SE (NE)	550	-	539155 181752
309	<b>Contemporary Trade Directory Entries</b> Name: Blue Horizon Location: 9, BIDDER STREET, CANNING TOWN, LONDON, E16 4ST Classification: Car Dealers - Used Status: <b>Active</b> Positional Accuracy: Automatically positioned to the address	A11SE (NE)	553	-	539127 181777
309	<b>Contemporary Trade Directory Entries</b> Name: M V Motor Repairs Location: 7, Bidder Street, London, E16 4ST Classification: Garage Services Status: <b>Active</b> Positional Accuracy: Automatically positioned to the address	A11SE (NE)	578	-	539141 181799
309	<b>Contemporary Trade Directory Entries</b> Name: Bidder St Motors Location: 7, Bidder Street, London, E16 4ST Classification: Garage Services Status: <b>Active</b> Positional Accuracy: Automatically positioned to the address	A11SE (NE)	578	-	539141 181799
309	<b>Contemporary Trade Directory Entries</b> Name: Lo Cost Location: 32, Stephenson Street, London, E16 4SA Classification: Packaging & Wrapping Equipment & Supplies Status: <b>Inactive</b> Positional Accuracy: Automatically positioned to the address	A11SE (NE)	578	-	539164 181781
309	<b>Contemporary Trade Directory Entries</b> Name: Cory Environmental Location: 32, Stephenson Street, London, E16 4SA Classification: Recycling Services Status: <b>Inactive</b> Positional Accuracy: Automatically positioned to the address	A11SE (NE)	578	-	539164 181781
309	<b>Contemporary Trade Directory Entries</b> Name: M V Motor Repairs Location: London, E16 4st Classification: Garage Services Status: <b>Inactive</b> Positional Accuracy: Manually positioned within the geographical locality	A11SE (NE)	579	-	539141 181799
310	<b>Contemporary Trade Directory Entries</b> Name: Courtleigh Ltd Location: Cody Road, London, E16 4SR Classification: Linen Manufacturers & Wholesalers Status: <b>Inactive</b> Positional Accuracy: Automatically positioned to the address	A11NE (NE)	551	-	538969 181885
311	<b>Contemporary Trade Directory Entries</b> Name: Charles Kendall Freight Ltd Location: Stephenson Street, London, E16 4SA Classification: Freight Forwarders Status: <b>Inactive</b> Positional Accuracy: Automatically positioned to the address	A12SW (E)	551	-	539214 181697
311	<b>Contemporary Trade Directory Entries</b> Name: Always Recycling Location: 29, Stephenson Street, London, E16 4SA Classification: Waste Disposal Services Status: <b>Inactive</b> Positional Accuracy: Manually positioned to the address or location	A12SW (E)	551	-	539214 181697
311	<b>Contemporary Trade Directory Entries</b> Name: East London Services Location: 30, Stephenson Street, London, E16 4SA Classification: Garage Services Status: <b>Inactive</b> Positional Accuracy: Automatically positioned to the address	A12SW (E)	563	-	539203 181727
311	<b>Contemporary Trade Directory Entries</b> Name: Lo-Cost Packaging Ltd Location: 32 Stephenson St, London, E16 4SA Classification: Packaging & Wrapping Equipment & Supplies Status: <b>Inactive</b> Positional Accuracy: Manually positioned to the road within the address or location	A12SW (E)	580	-	539206 181748





## Industrial Land Use

Map ID	Details	Quadrant Reference (Compass Direction)	Estimated Distance From Site	Contact	NGR
311	<b>Contemporary Trade Directory Entries</b> Name: East London Buses Location: Stephenson St, London, E16 4SA Classification: Bus & Coach Operators & Stations Status: <b>Inactive</b> Positional Accuracy: Manually positioned to the road within the address or location	A12SW (E)	580	-	539207 181746
312	<b>Contemporary Trade Directory Entries</b> Name: Coutts Retail Communications Ltd Location: Violet Road, London, E3 3QL Classification: Boxes & Cartons Status: <b>Inactive</b> Positional Accuracy: Automatically positioned to the address	A9NE (NW)	552	-	537737 181944
312	<b>Contemporary Trade Directory Entries</b> Name: Coutts Retail Communications Location: Violet Road, London, E3 3QL Classification: Printers Status: <b>Inactive</b> Positional Accuracy: Automatically positioned to the address	A9NE (NW)	552	-	537737 181944
312	<b>Contemporary Trade Directory Entries</b> Name: Coutts Location: Violet Road, London, E3 3QL Classification: Packaging & Wrapping Equipment & Supplies Status: <b>Inactive</b> Positional Accuracy: Automatically positioned to the address	A9NE (NW)	552	-	537737 181944
313	<b>Contemporary Trade Directory Entries</b> Name: Cars 4 Life 4 Less Location: Unit 11 Hillstone Court, Empson Street, London, E3 3LT Classification: Car Customisation & Conversion Specialists Status: <b>Inactive</b> Positional Accuracy: Manually positioned within the geographical locality	A14SW (NW)	555	-	537888 182158
314	<b>Contemporary Trade Directory Entries</b> Name: Small Products Ltd Location: 20, St. Andrews Way, London, E3 3PA Classification: Chemical Manufacturers Status: <b>Inactive</b> Positional Accuracy: Automatically positioned to the address	A9NE (NW)	556	-	537769 182018
315	<b>Contemporary Trade Directory Entries</b> Name: Service Point Plc Location: Unit A2, Poplar Business Park, Prestons Road, London, E14 9RL Classification: Copying & Duplicating Services Status: <b>Inactive</b> Positional Accuracy: Automatically positioned to the address	A2NW (SW)	557	-	538104 180684
315	<b>Contemporary Trade Directory Entries</b> Name: Two Cleaning & Maintenance Location: Unit B1, Poplar Business Park, Prestons Road, London, E14 9RL Classification: Commercial Cleaning Services Status: <b>Active</b> Positional Accuracy: Automatically positioned to the address	A2NW (S)	562	-	538153 180656
315	<b>Contemporary Trade Directory Entries</b> Name: Insa Bv Location: POPLAR BUSINESS PK,PRESTONS RD, London, E14 9RL Classification: Distribution Services Status: <b>Inactive</b> Positional Accuracy: Manually positioned to the address or location	A2NW (SW)	562	-	538120 180670
315	<b>Contemporary Trade Directory Entries</b> Name: Rutland Print Ltd Location: A5-7, Unit, Poplar Business Park, Prestons Road, London, E14 9RL Classification: Printers Status: <b>Inactive</b> Positional Accuracy: Automatically positioned to the address	A2NW (SW)	577	-	538107 180660
315	<b>Contemporary Trade Directory Entries</b> Name: C F (London) Ltd Location: A5-7, Unit, Poplar Business Park, Prestons Road, London, E14 9RL Classification: Food Products - Manufacturers Status: <b>Inactive</b> Positional Accuracy: Automatically positioned to the address	A2NW (SW)	577	-	538107 180660
315	<b>Contemporary Trade Directory Entries</b> Name: London Drawing Office Location: A5-7, Unit, Poplar Business Park, Prestons Road, London, E14 9RL Classification: Copying & Duplicating Services Status: <b>Inactive</b> Positional Accuracy: Automatically positioned to the address	A2NW (SW)	577	-	538107 180660



## Industrial Land Use

Map ID	Details	Quadrant Reference (Compass Direction)	Estimated Distance From Site	Contact	NGR
316	<b>Contemporary Trade Directory Entries</b> Name: Scrap Yard In Bromley Htt Location: 2 Twelvetrees Crescent, London, e3 3jg Classification: Car Breakers & Dismantlers Status: <b>Inactive</b> Positional Accuracy: Manually positioned within the geographical locality	A15SW (N)	567	-	538620 182252
316	<b>Contemporary Trade Directory Entries</b> Name: Greencore Group Location: Unit E-f, Twelvetrees Crescent, London, E3 3JG Classification: Food Products - Manufacturers Status: <b>Active</b> Positional Accuracy: Automatically positioned to the address	A15SW (N)	569	-	538619 182255
317	<b>Contemporary Trade Directory Entries</b> Name: Brunel Carriage Plc Location: 5, Twelvetrees Business Park, Twelvetrees Crescent, London, E3 3JQ Classification: Car Engine Tuning & Diagnostic Services Status: <b>Inactive</b> Positional Accuracy: Automatically positioned to the address	A15SW (N)	570	-	538531 182291
317	<b>Contemporary Trade Directory Entries</b> Name: The Leather Workshop Location: 2a, Twelvetrees Business Park, Twelvetrees Crescent, London, E3 3JQ Classification: Leather Merchants & Wholesalers Status: <b>Inactive</b> Positional Accuracy: Automatically positioned to the address	A15SW (N)	602	-	538577 182309
317	<b>Contemporary Trade Directory Entries</b> Name: Indigo Trading London Ltd Location: 2, Twelvetrees Business Park, Twelvetrees Crescent, London, E3 3JQ Classification: Leather Garments & Products Status: <b>Active</b> Positional Accuracy: Manually positioned to the address or location	A15SW (N)	602	-	538577 182309
317	<b>Contemporary Trade Directory Entries</b> Name: Kaizen Location: 2a, Twelvetrees Business Park, Twelvetrees Crescent, London, E3 3JQ Classification: Furniture Manufacturers - Home & Office Status: <b>Inactive</b> Positional Accuracy: Automatically positioned to the address	A15SW (N)	602	-	538577 182309
317	<b>Contemporary Trade Directory Entries</b> Name: Riviera Fashions (Uk) Ltd Location: 2 Twelvetrees Business Pk, Twelvetrees Cr, London, E3 3JQ Classification: Leather Garments & Products Status: <b>Inactive</b> Positional Accuracy: Automatically positioned to the address	A15SW (N)	605	-	538555 182320
317	<b>Contemporary Trade Directory Entries</b> Name: J Y L Location: 8, Twelvetrees Business Park, Twelvetrees Crescent, London, E3 3JQ Classification: Distribution Services Status: <b>Active</b> Positional Accuracy: Automatically positioned to the address	A15SW (N)	624	-	538553 182341
318	<b>Contemporary Trade Directory Entries</b> Name: J T Motors Location: Unit A, 9, Empson Street, London, E3 3LT Classification: Garage Services Status: <b>Inactive</b> Positional Accuracy: Manually positioned to the address or location	A13SE (NW)	580	-	537835 182142
318	<b>Contemporary Trade Directory Entries</b> Name: J T Motors Location: Unit A, 9, Empson Street, London, E3 3LT Classification: Garage Services Status: <b>Inactive</b> Positional Accuracy: Manually positioned to the address or location	A13SE (NW)	580	-	537835 182142
319	<b>Contemporary Trade Directory Entries</b> Name: Monday Location: 33, Jamestown Way, London, E14 2DE Classification: Boxes & Cartons Status: <b>Inactive</b> Positional Accuracy: Automatically positioned to the address	A3NE (SE)	585	-	538918 180711
320	<b>Contemporary Trade Directory Entries</b> Name: Excel Furniture Sales Ltd Location: Bowood House, Empson Street, London, E3 3LT Classification: Furniture - Reproduction Status: <b>Inactive</b> Positional Accuracy: Automatically positioned to the address	A14SW (NW)	590	-	537897 182210



## Industrial Land Use

Map ID	Details	Quadrant Reference (Compass Direction)	Estimated Distance From Site	Contact	NGR
320	<b>Contemporary Trade Directory Entries</b> Name: Savile Furniture Location: Bowood Ho, Empson St, London, E3 3LT Classification: Furniture - Reproduction Status: <b>Inactive</b> Positional Accuracy: Automatically positioned to the address	A14SW (NW)	590	-	537897 182210
320	<b>Contemporary Trade Directory Entries</b> Name: N T S Beneers Location: Empson Street, LONDON, E3 3LT Classification: Furniture - Reproduction Status: <b>Inactive</b> Positional Accuracy: Manually positioned to the road within the address or location	A14SW (NW)	600	-	537902 182226
320	<b>Contemporary Trade Directory Entries</b> Name: Panache Outerwear Ltd Location: Bowood House, Empson Street, London, E3 3LT Classification: Clothing & Fabrics - Manufacturers Status: <b>Active</b> Positional Accuracy: Automatically positioned to the address	A14SW (NW)	602	-	537882 182213
320	<b>Contemporary Trade Directory Entries</b> Name: Jim'LI Mix It Location: Empson Street, London, E3 3LT Classification: Concrete & Mortar Ready Mixed Status: <b>Inactive</b> Positional Accuracy: Automatically positioned to the address	A14SW (NW)	602	-	537882 182213
320	<b>Contemporary Trade Directory Entries</b> Name: Print Processes Ltd Location: Empson Street, London, E3 3NE Classification: Printers Status: <b>Inactive</b> Positional Accuracy: Automatically positioned to the address	A14SW (NW)	602	-	537882 182213
320	<b>Contemporary Trade Directory Entries</b> Name: London Litho Location: Empson Street, London, E3 3NE Classification: Printers Status: <b>Inactive</b> Positional Accuracy: Automatically positioned to the address	A14SW (NW)	602	-	537882 182213
320	<b>Contemporary Trade Directory Entries</b> Name: Screen Print City Ltd Location: Bowood House, Empson Street, London, E3 3LT Classification: Screen Process Printers Status: <b>Active</b> Positional Accuracy: Automatically positioned to the address	A14SW (NW)	602	-	537882 182213
320	<b>Contemporary Trade Directory Entries</b> Name: Modern Mix Concrete Supplies Ltd Location: Unit 1, Empson Street, LONDON, E3 3LT Classification: Concrete & Mortar Ready Mixed Status: <b>Inactive</b> Positional Accuracy: Automatically positioned to the address	A14SW (NW)	602	-	537882 182213
320	<b>Contemporary Trade Directory Entries</b> Name: Savage Art & Design Location: Unit 3, Empson Street, London, E3 3LT Classification: Screen Process Printers Status: <b>Inactive</b> Positional Accuracy: Automatically positioned to the address	A14SW (NW)	602	-	537882 182213
320	<b>Contemporary Trade Directory Entries</b> Name: Kestrel M O T & Service Centre Location: Unit A, 10, Empson Street, London, E3 3LT Classification: Garage Services Status: <b>Active</b> Positional Accuracy: Automatically positioned to the address	A13SE (NW)	616	-	537840 182197
321	<b>Contemporary Trade Directory Entries</b> Name: Indigo Design Location: Twelvetees Cr, London, E3 3JQ Classification: Leather Garments & Products Status: <b>Inactive</b> Positional Accuracy: Manually positioned to the road within the address or location	A14SE (N)	596	-	538496 182327
322	<b>Contemporary Trade Directory Entries</b> Name: Strong Packing Cases Ltd Location: Caspian Wharf, Violet Road, London, E3 3QQ Classification: Pallets, Crates & Packing Cases Status: <b>Inactive</b> Positional Accuracy: Automatically positioned to the address	A9NE (NW)	597	-	537716 182005



## Industrial Land Use

Map ID	Details	Quadrant Reference (Compass Direction)	Estimated Distance From Site	Contact	NGR
322	<b>Contemporary Trade Directory Entries</b> Name: Strong Packing Cases Location: Caspian Wharf, Violet Road, London, E3 3QQ Classification: Case Manufacturers Status: <b>Inactive</b> Positional Accuracy: Automatically positioned to the address	A9NE (NW)	597	-	537716 182005
322	<b>Contemporary Trade Directory Entries</b> Name: Taylor & Sons Refrigeration Ltd Location: 16, Cranwell Close, London, E3 3QY Classification: Air Conditioning & Refrigeration Contractors Status: <b>Inactive</b> Positional Accuracy: Automatically positioned to the address	A9NE (NW)	609	-	537714 182027
323	<b>Contemporary Trade Directory Entries</b> Name: Web Xtras Location: Unit 1, Datapoint Business Centre, 6, South Crescent, London, E16 4TL Classification: Printing Equipment Manufacturers Status: <b>Inactive</b> Positional Accuracy: Manually positioned to the address or location	A11NW (NE)	600	-	538825 182131
323	<b>Contemporary Trade Directory Entries</b> Name: Quddos Location: Unit 2 South Cres, London, E16 4TL Classification: Printers Status: <b>Inactive</b> Positional Accuracy: Manually positioned to the road within the address or location	A11NW (NE)	602	-	538842 182112
323	<b>Contemporary Trade Directory Entries</b> Name: Scaffolding Access Ltd Location: Unit 1,7c South Cr, London, E16 4TL Classification: Scaffolding & Work Platforms Status: <b>Inactive</b> Positional Accuracy: Manually positioned to the road within the address or location	A11NW (NE)	602	-	538842 182112
324	<b>Contemporary Trade Directory Entries</b> Name: Victoria Cleaning Tower Hamlets Location: 23, Cottage Street, London, E14 0AA Classification: Cleaning Services - Domestic Status: <b>Inactive</b> Positional Accuracy: Automatically positioned to the address	A6SW (SW)	611	-	537861 180824
325	<b>Contemporary Trade Directory Entries</b> Name: Lightning Office Supplies Ltd Location: 300, Manor Road, London, E16 4PA Classification: Office Furniture & Equipment Status: <b>Inactive</b> Positional Accuracy: Manually positioned to the address or location	A12SW (E)	612	-	539343 181622
326	<b>Contemporary Trade Directory Entries</b> Name: Blue Bridge Cleaning Services Ltd Location: Apartment 803, Jessop Building, 14, Dominion Walk, London, E14 9FN Classification: Commercial Cleaning Services Status: <b>Active</b> Positional Accuracy: Automatically positioned to the address	A2NE (S)	613	-	538489 180581
327	<b>Contemporary Trade Directory Entries</b> Name: Zaman Refrigeration Location: 15, Cranwell Close, London, E3 3QY Classification: Refrigeration Equipment - Commercial Status: <b>Inactive</b> Positional Accuracy: Automatically positioned to the address	A9NE (NW)	613	-	537708 182025
327	<b>Contemporary Trade Directory Entries</b> Name: Langston Engineering Location: 13, Cranwell Close, London, E3 3QY Classification: Air Conditioning & Refrigeration Contractors Status: <b>Inactive</b> Positional Accuracy: Automatically positioned to the address	A9NE (NW)	620	-	537698 182021
327	<b>Contemporary Trade Directory Entries</b> Name: Starcom Networks Location: 11, Cranwell Close, London, E3 3QY Classification: Meat - Wholesale Status: <b>Inactive</b> Positional Accuracy: Automatically positioned to the address	A9NE (NW)	626	-	537690 182017
327	<b>Contemporary Trade Directory Entries</b> Name: Seba Logistics Ltd Location: 15-17 St. Andrews Way, London, E3 3PB Classification: Road Haulage Services Status: <b>Inactive</b> Positional Accuracy: Manually positioned to the address or location	A9NE (NW)	638	-	537698 182058



### Industrial Land Use

Map ID	Details	Quadrant Reference (Compass Direction)	Estimated Distance From Site	Contact	NGR
327	<b>Contemporary Trade Directory Entries</b> Name: Eales Shutters Location: 37, Violet Road, LONDON, E3 3QQ Classification: Shutters - Internal Status: <b>Inactive</b> Positional Accuracy: Automatically positioned to the address	A9NE (NW)	641	-	537669 182011
327	<b>Contemporary Trade Directory Entries</b> Name: 24-7 Bindery Services Location: 18, Cranwell Close, London, E3 3QY Classification: Print Finishers Status: <b>Inactive</b> Positional Accuracy: Automatically positioned to the address	A9NE (NW)	646	-	537693 182064
327	<b>Contemporary Trade Directory Entries</b> Name: Violet Road Tyres Location: 39a, Violet Road, London, E3 3QQ Classification: Garage Services Status: <b>Inactive</b> Positional Accuracy: Manually positioned within the geographical locality	A9NE (NW)	650	-	537664 182021
327	<b>Contemporary Trade Directory Entries</b> Name: Spares & Repairs Location: 39, Violet Road, London, E3 3QQ Classification: Car Body Repairs Status: <b>Inactive</b> Positional Accuracy: Automatically positioned to the address	A9NE (NW)	651	-	537664 182021
327	<b>Contemporary Trade Directory Entries</b> Name: Augustus Martin Ltd Location: 8, St. Andrews Way, London, E3 3PB Classification: Screen Process Printers Status: <b>Inactive</b> Positional Accuracy: Automatically positioned to the address	A9NE (NW)	659	-	537666 182043
327	<b>Contemporary Trade Directory Entries</b> Name: Augustus Martin Group Location: 8, ST. ANDREWS WAY, LONDON, E3 3PB Classification: Print Finishers Status: <b>Active</b> Positional Accuracy: Automatically positioned to the address	A9NE (NW)	659	-	537666 182043
327	<b>Contemporary Trade Directory Entries</b> Name: Billboard Posters Ltd Location: 8, St. Andrews Way, London, E3 3PB Classification: Printers Status: <b>Inactive</b> Positional Accuracy: Automatically positioned to the address	A9NE (NW)	659	-	537666 182043
327	<b>Contemporary Trade Directory Entries</b> Name: 3 D Print Uk Location: 17, Fittleton Gardens, London, E3 3TZ Classification: Printers - Glass, Metal, Plastics Etc. Status: <b>Active</b> Positional Accuracy: Automatically positioned to the address	A9NE (NW)	661	-	537684 182079
327	<b>Contemporary Trade Directory Entries</b> Name: Loop Management Services Location: 19, Cranwell Close, London, E3 3QY Classification: Reclaiming - Waste Products Status: <b>Inactive</b> Positional Accuracy: Automatically positioned to the address	A9NE (NW)	665	-	537684 182088
327	<b>Contemporary Trade Directory Entries</b> Name: Artquarters Press Location: 20, Cranwell Close, London, E3 3QY Classification: Printers Status: <b>Inactive</b> Positional Accuracy: Automatically positioned to the address	A9NE (NW)	665	-	537684 182088
327	<b>Contemporary Trade Directory Entries</b> Name: Focus International Foods Ltd Location: Unit 7-8, Bow Enterprise Court, Cranwell Cl, London, E3 3QY Classification: Meat Product Manufacturers & Wholesalers Status: <b>Inactive</b> Positional Accuracy: Manually positioned to the address or location	A9NE (NW)	669	-	537660 182053
327	<b>Contemporary Trade Directory Entries</b> Name: D P V Autos Location: 25-31, Violet Road, London, E3 3QQ Classification: Car Body Repairs Status: <b>Inactive</b> Positional Accuracy: Automatically positioned to the address	A9NE (NW)	691	-	537640 182065



### Industrial Land Use

Map ID	Details	Quadrant Reference (Compass Direction)	Estimated Distance From Site	Contact	NGR
328	<b>Contemporary Trade Directory Entries</b> Name: Wickes Location: 300 Manor Road, London, E16 4PA Classification: Builders' Merchants Status: <b>Active</b> Positional Accuracy: Automatically positioned to the address	A12SW (E)	624	-	539327 181671
329	<b>Contemporary Trade Directory Entries</b> Name: Servicing2you Location: Unit 6 The Exchange, London, E3 3QP Classification: Garage Services Status: <b>Active</b> Positional Accuracy: Manually positioned within the geographical locality	A9NE (NW)	629	-	537622 181827
329	<b>Contemporary Trade Directory Entries</b> Name: Central Business Machines Ltd Location: Bow Exchange, Yeo St, London, E3 3QP Classification: Office Furniture & Equipment Status: <b>Inactive</b> Positional Accuracy: Manually positioned to the address or location	A9NE (NW)	636	-	537612 181816
329	<b>Contemporary Trade Directory Entries</b> Name: Tideside Ltd Location: Unit 8, Bow Exchange, 5, Yeo Street, London, E3 3QP Classification: Air Conditioning & Refrigeration Contractors Status: <b>Inactive</b> Positional Accuracy: Automatically positioned to the address	A9NE (NW)	636	-	537612 181816
329	<b>Contemporary Trade Directory Entries</b> Name: Omm Location: Bow Exchange, Yeo St, London, E3 3QP Classification: Office Furniture & Equipment Status: <b>Inactive</b> Positional Accuracy: Manually positioned to the address or location	A9NE (NW)	636	-	537612 181815
329	<b>Contemporary Trade Directory Entries</b> Name: Diamond Waste Ltd Location: Unit 1, Bow Exchange, 5, Yeo Street, London, E3 3QP Classification: Waste Disposal Services Status: <b>Inactive</b> Positional Accuracy: Automatically positioned to the address	A9NE (NW)	636	-	537612 181816
329	<b>Contemporary Trade Directory Entries</b> Name: Uniq Clothing Location: Unit 4, Bow Exchange, 5, Yeo Street, London, E3 3QP Classification: Clothing & Fabrics - Manufacturers Status: <b>Inactive</b> Positional Accuracy: Automatically positioned to the address	A9NE (NW)	636	-	537612 181816
329	<b>Contemporary Trade Directory Entries</b> Name: Diamond Waste Location: Unit 1, Bow Exchange, 5, Yeo Street, London, E3 3QP Classification: Waste Disposal Services Status: <b>Inactive</b> Positional Accuracy: Automatically positioned to the address	A9NE (NW)	636	-	537612 181816
329	<b>Contemporary Trade Directory Entries</b> Name: Renocon Ltd Location: Unit 2, Anchor Wharf, Yeo Street, London, E3 3QR Classification: Concrete Contractors Status: <b>Inactive</b> Positional Accuracy: Automatically positioned to the address	A9NE (W)	640	-	537605 181803
329	<b>Contemporary Trade Directory Entries</b> Name: Goddard And Gibbs Studios Ltd Location: Unit 3, Anchor Wharf, Yeo Street, London, E3 3QR Classification: Stained Glass Designers & Producers Status: <b>Inactive</b> Positional Accuracy: Automatically positioned to the address	A9NE (W)	640	-	537605 181803
330	<b>Contemporary Trade Directory Entries</b> Name: Consolidated Freightways Location: Stephenson St, London, E16 4SA Classification: Freight Forwarders Status: <b>Inactive</b> Positional Accuracy: Manually positioned to the road within the address or location	A11NE (NE)	629	-	539179 181834
330	<b>Contemporary Trade Directory Entries</b> Name: Cory Environmental Location: Oasis Park, Stephenson Street, London, E16 4SA Classification: Recycling Services Status: <b>Inactive</b> Positional Accuracy: Automatically positioned to the address	A11NE (NE)	632	-	539154 181855



### Industrial Land Use

Map ID	Details	Quadrant Reference (Compass Direction)	Estimated Distance From Site	Contact	NGR
331	<b>Contemporary Trade Directory Entries</b> Name: Odyssey Publisher Services Location: 7, St. Andrews Way, London, E3 3PA Classification: Distribution Services Status: <b>Inactive</b> Positional Accuracy: Automatically positioned to the address	A13SE (NW)	632	-	537794 182174
331	<b>Contemporary Trade Directory Entries</b> Name: Odyssey Publisher Services Location: 7, St. Andrews Way, London, E3 3PA Classification: Distribution Services Status: <b>Inactive</b> Positional Accuracy: Automatically positioned to the address	A13SE (NW)	632	-	537794 182174
332	<b>Contemporary Trade Directory Entries</b> Name: Caspian Meadow Location: 100 Violet Road, London, E3 3QH Classification: Clothing & Fabrics - Manufacturers Status: <b>Inactive</b> Positional Accuracy: Manually positioned to the address or location	A9NE (NW)	636	-	537652 181957
332	<b>Contemporary Trade Directory Entries</b> Name: Grenfell (Uk) Location: Academy House, 100, Violet Road, London, E3 3QH Classification: Clothing & Fabrics - Manufacturers Status: <b>Inactive</b> Positional Accuracy: Automatically positioned to the address	A9NE (NW)	652	-	537637 181962
332	<b>Contemporary Trade Directory Entries</b> Name: Aspiration Folding Ltd Location: 100, Violet Road, London, E3 3QH Classification: Clothing & Fabrics - Manufacturers Status: <b>Inactive</b> Positional Accuracy: Automatically positioned to the address	A9NE (NW)	652	-	537637 181962
332	<b>Contemporary Trade Directory Entries</b> Name: Aspirations Holdings Ltd Location: 100, Violet Road, LONDON, E3 3QH Classification: Clothing & Fabrics - Manufacturers Status: <b>Inactive</b> Positional Accuracy: Automatically positioned to the address	A9NE (NW)	652	-	537637 181962
333	<b>Contemporary Trade Directory Entries</b> Name: Waidson Transport Ltd Location: 121-123, Poplar High Street, London, E14 0AE Classification: Road Haulage Services Status: <b>Inactive</b> Positional Accuracy: Automatically positioned to the address	A1NE (SW)	658	-	537838 180776
334	<b>Contemporary Trade Directory Entries</b> Name: B S Pallets Location: Pioneer Wharf,29a Broomfield St, London, E14 6BH Classification: Pallets, Crates & Packing Cases Status: <b>Inactive</b> Positional Accuracy: Manually positioned to the road within the address or location	A9SE (W)	662	-	537568 181654
335	<b>Contemporary Trade Directory Entries</b> Name: Life Communications Location: 5, St. Andrews Way, London, E3 3PA Classification: Printers Status: <b>Inactive</b> Positional Accuracy: Automatically positioned to the address	A13SE (NW)	662	-	537819 182239
335	<b>Contemporary Trade Directory Entries</b> Name: C G I Digital Location: 5, St. Andrews Way, London, E3 3PA Classification: Photo & Digital Imaging Bureaus Status: <b>Inactive</b> Positional Accuracy: Manually positioned to the address or location	A13SE (NW)	662	-	537819 182239
335	<b>Contemporary Trade Directory Entries</b> Name: Shred It Location: 5, St. Andrews Way, London, E3 3PA Classification: Recycling Services Status: <b>Active</b> Positional Accuracy: Automatically positioned to the address	A13SE (NW)	666	-	537809 182236
335	<b>Contemporary Trade Directory Entries</b> Name: 3d Digital Document Distribution Ltd Location: 3-5, St. Andrews Way, London, E3 3PA Classification: Printers Status: <b>Inactive</b> Positional Accuracy: Automatically positioned to the address	A13SE (NW)	685	-	537810 182262



### Industrial Land Use

Map ID	Details	Quadrant Reference (Compass Direction)	Estimated Distance From Site	Contact	NGR
336	<b>Contemporary Trade Directory Entries</b> Name: Napier Jones Location: Gillian House, Stephenson Street, London, E16 4SA Classification: Printers Status: <b>Active</b> Positional Accuracy: Automatically positioned to the address	A11NE (NE)	664	-	539119 181913
336	<b>Contemporary Trade Directory Entries</b> Name: Kudos Colour Location: Gillian House, Stephenson Street, London, E16 4SA Classification: Printers Status: <b>Active</b> Positional Accuracy: Automatically positioned to the address	A11NE (NE)	664	-	539119 181913
336	<b>Contemporary Trade Directory Entries</b> Name: Printing In London Location: Bidder Street, London, E16 4SA Classification: Printers Status: <b>Active</b> Positional Accuracy: Manually positioned to the address or location	A11NE (NE)	666	-	539120 181914
336	<b>Contemporary Trade Directory Entries</b> Name: Ink Spot Location: Gillian House, Stephenson Street, London, E16 4SA Classification: Printers Status: <b>Inactive</b> Positional Accuracy: Automatically positioned to the address	A11NE (NE)	668	-	539134 181909
336	<b>Contemporary Trade Directory Entries</b> Name: Marshall Offset Printing Ltd Location: Gillian House, Stephenson Street, London, E16 4SA Classification: Printers Status: <b>Inactive</b> Positional Accuracy: Automatically positioned to the address	A11NE (NE)	668	-	539134 181909
336	<b>Contemporary Trade Directory Entries</b> Name: Colourscript Location: Gillian House, Stephenson Street, London, E16 4SA Classification: Printers Status: <b>Active</b> Positional Accuracy: Automatically positioned to the address	A11NE (NE)	668	-	539134 181909
336	<b>Contemporary Trade Directory Entries</b> Name: Ink Sport Location: Gillian House, Stephenson Street, London, E16 4SA Classification: Printers Textile Status: <b>Inactive</b> Positional Accuracy: Automatically positioned to the address	A11NE (NE)	668	-	539134 181909
336	<b>Contemporary Trade Directory Entries</b> Name: Arboreal Print Group Location: Gillian House, Stephenson Street, London, E16 4SA Classification: Printers Status: <b>Inactive</b> Positional Accuracy: Manually positioned to the address or location	A11NE (NE)	669	-	539126 181914
336	<b>Contemporary Trade Directory Entries</b> Name: E1 Taxis Ltd Location: 67, Stephenson Street, London, E16 4SA Classification: Garage Services Status: <b>Active</b> Positional Accuracy: Automatically positioned to the address	A11NE (NE)	689	-	539111 181947
336	<b>Contemporary Trade Directory Entries</b> Name: Dockland Packaging Supplies Ltd Location: 67, Stephenson Street, London, E16 4SA Classification: Packaging & Wrapping Equipment & Supplies Status: <b>Inactive</b> Positional Accuracy: Automatically positioned to the address	A11NE (NE)	689	-	539111 181947
336	<b>Contemporary Trade Directory Entries</b> Name: Perfection Print Finishers Location: 67, Stephenson Street, London, E16 4SA Classification: Print Finishers Status: <b>Inactive</b> Positional Accuracy: Automatically positioned to the address	A11NE (NE)	689	-	539111 181947
336	<b>Contemporary Trade Directory Entries</b> Name: S S Print Solutions Location: 67, Stephenson Street, London, E16 4SA Classification: Print Finishers Status: <b>Inactive</b> Positional Accuracy: Manually positioned to the address or location	A11NE (NE)	689	-	539111 181947



## Industrial Land Use

Map ID	Details	Quadrant Reference (Compass Direction)	Estimated Distance From Site	Contact	NGR
336	<b>Contemporary Trade Directory Entries</b> Name: Reliant Engineers Ltd Location: Stephenson Street, London, E16 4SA Classification: Sheet Metal Working Equipment & Supplies Status: <b>Inactive</b> Positional Accuracy: Automatically positioned to the address	A11NE (NE)	727	-	539116 181995
336	<b>Contemporary Trade Directory Entries</b> Name: Gemcross Ltd Location: 30, Stephenson Street, London, E16 4SA Classification: Road Haulage Services Status: <b>Inactive</b> Positional Accuracy: Automatically positioned in the proximity of the address	A11NE (NE)	728	-	539130 181983
337	<b>Contemporary Trade Directory Entries</b> Name: L M B Co Location: Unit A, 1b, North Crescent, London, E16 4TG Classification: Cleaning Materials & Equipment Status: <b>Active</b> Positional Accuracy: Automatically positioned to the address	A15SW (NE)	674	-	538818 182244
337	<b>Contemporary Trade Directory Entries</b> Name: Canning Car Care Location: Unit A, 1b, North Crescent, London, E16 4TG Classification: Mot Testing Centres Status: <b>Active</b> Positional Accuracy: Automatically positioned to the address	A15SW (NE)	674	-	538818 182244
338	<b>Contemporary Trade Directory Entries</b> Name: Millennium Print Finishers Location: Flat 20, Colebrook House, Ellesmere Street, London, E14 6LB Classification: Print Finishers Status: <b>Inactive</b> Positional Accuracy: Automatically positioned to the address	A9SE (W)	679	-	537572 181494
339	<b>Contemporary Trade Directory Entries</b> Name: Creative Press Location: 46 Watts Grove, London, E3 3RE Classification: Printers Status: <b>Inactive</b> Positional Accuracy: Automatically positioned to the address	A9SE (W)	694	-	537539 181736
339	<b>Contemporary Trade Directory Entries</b> Name: Printselect Colour Location: Unit 3, 46, Watts Grove, London, E3 3RE Classification: Printers Status: <b>Inactive</b> Positional Accuracy: Automatically positioned to the address	A9SE (W)	695	-	537539 181736
339	<b>Contemporary Trade Directory Entries</b> Name: Printselect Ltd Location: 46, Watts Grove, London, E3 3RE Classification: Printers Status: <b>Inactive</b> Positional Accuracy: Automatically positioned to the address	A9SE (W)	695	-	537539 181736
339	<b>Contemporary Trade Directory Entries</b> Name: Red Ho Chili Printers Ltd Location: 46, Watts Grove, London, E3 3RE Classification: Printers Status: <b>Inactive</b> Positional Accuracy: Automatically positioned to the address	A9SE (W)	695	-	537539 181736
339	<b>Contemporary Trade Directory Entries</b> Name: Harvis Press Ltd Location: Unit 2, 44, Watts Grove, London, E3 3RE Classification: Printers Status: <b>Inactive</b> Positional Accuracy: Automatically positioned to the address	A9SE (W)	706	-	537529 181750
339	<b>Contemporary Trade Directory Entries</b> Name: Paint Box Colour Reproductions Ltd Location: Unit 1, 42, Watts Grove, London, E3 3RE Classification: Lithographic Plate Makers Status: <b>Inactive</b> Positional Accuracy: Automatically positioned to the address	A9SE (W)	718	-	537518 181766
340	<b>Contemporary Trade Directory Entries</b> Name: Trad Hire & Sales Location: Orchard Pl, London, E14 0JW Classification: Scaffolding & Work Platforms Status: <b>Inactive</b> Positional Accuracy: Manually positioned to the road within the address or location	A8SW (SE)	696	-	539280 180792



## Industrial Land Use

Map ID	Details	Quadrant Reference (Compass Direction)	Estimated Distance From Site	Contact	NGR
341	<b>Contemporary Trade Directory Entries</b> Name: Pinstripe Dry Cleaners Location: Unit 6, Michigan Building, 2, Biscayne Avenue, London, E14 9QT Classification: Dry Cleaners Status: <b>Inactive</b> Positional Accuracy: Automatically positioned to the address	A2NE (S)	700	-	538494 180493
342	<b>Contemporary Trade Directory Entries</b> Name: Epax Transport Ltd Location: CANNING TOWN, LONDON, E16 4TG Classification: Road Haulage Services Status: <b>Active</b> Positional Accuracy: Automatically positioned to the address	A15SE (NE)	704	-	538911 182189
342	<b>Contemporary Trade Directory Entries</b> Name: Loughton Scaffolding Merchants Location: 5a, North Crescent, London, E16 4TG Classification: Scaffolding & Work Platforms Status: <b>Active</b> Positional Accuracy: Automatically positioned to the address	A15SE (NE)	705	-	538912 182190
343	<b>Contemporary Trade Directory Entries</b> Name: Repair Force Location: Unit C, 1b, North Crescent, London, E16 4TG Classification: Domestic Appliances - Servicing, Repairs & Parts Status: <b>Inactive</b> Positional Accuracy: Automatically positioned to the address	A15SW (NE)	705	-	538840 182267
343	<b>Contemporary Trade Directory Entries</b> Name: Repair Force Location: UNIT C, 1B, NORTH CRESCENT, CANNING TOWN, LONDON, E16 4TG Classification: Domestic Appliances - Servicing, Repairs & Parts Status: <b>Active</b> Positional Accuracy: Automatically positioned to the address	A15SW (NE)	705	-	538840 182267
343	<b>Contemporary Trade Directory Entries</b> Name: The Appliance Centre Location: Unit C, 1b, North Crescent, London, E16 4TG Classification: Domestic Appliances - Servicing, Repairs & Parts Status: <b>Inactive</b> Positional Accuracy: Automatically positioned to the address	A15SW (NE)	706	-	538841 182267
343	<b>Contemporary Trade Directory Entries</b> Name: Joto Ltd Location: 1c, North Crescent, London, E16 4TG Classification: Wire Products - Manufacturers Status: <b>Inactive</b> Positional Accuracy: Automatically positioned to the address	A15SW (NE)	735	-	538835 182310
343	<b>Contemporary Trade Directory Entries</b> Name: Alpine Auto Grp Location: 1c, North Crescent, London, E16 4TG Classification: Breakdown and Recovery Status: <b>Inactive</b> Positional Accuracy: Automatically positioned to the address	A15SW (NE)	735	-	538835 182310
343	<b>Contemporary Trade Directory Entries</b> Name: Pacific Frozen Foods Location: Unit 11, Ashmead Business Centre, North Cr, London, E16 4TG Classification: Frozen Food Processors & Distributors Status: <b>Inactive</b> Positional Accuracy: Manually positioned to the address or location	A15SE (NE)	756	-	538864 182314
344	<b>Contemporary Trade Directory Entries</b> Name: Postscriptum Ltd Location: Unit 1, Pylon Trading Estate, Cody Road, London, E16 4SP Classification: Distribution Services Status: <b>Inactive</b> Positional Accuracy: Automatically positioned to the address	A11NE (NE)	712	-	539009 182052
344	<b>Contemporary Trade Directory Entries</b> Name: Emmanuell Cargo Services Location: Unit 1, Pylon Trading Estate, Cody Road, London, E16 4SP Classification: Freight Forwarders Status: <b>Inactive</b> Positional Accuracy: Automatically positioned to the address	A11NE (NE)	712	-	539009 182052
344	<b>Contemporary Trade Directory Entries</b> Name: A B S Cases Location: 2, Europa Trade Park, Cody Road, London, E16 4SP Classification: Case Manufacturers Status: <b>Inactive</b> Positional Accuracy: Automatically positioned to the address	A11NE (NE)	722	-	539012 182066



## Industrial Land Use

Map ID	Details	Quadrant Reference (Compass Direction)	Estimated Distance From Site	Contact	NGR
344	<b>Contemporary Trade Directory Entries</b> Name: Dean & Wood Ltd Location: Unit 3, Europa Trade Park, Cody Road, London, E16 4SP Classification: Air Conditioning Equipment & Systems Status: <b>Active</b> Positional Accuracy: Automatically positioned to the address	A11NE (NE)	732	-	539016 182080
344	<b>Contemporary Trade Directory Entries</b> Name: R M Cable Trays Location: Unit 4, Pylon Trading Estate, Cody Road, London, E16 4SP Classification: Cable & Wire Equipment Manufacturers Status: <b>Inactive</b> Positional Accuracy: Automatically positioned to the address	A11NE (NE)	741	-	539019 182095
344	<b>Contemporary Trade Directory Entries</b> Name: Cable Tray Location: Unit 4, Pylon Trading Estate, Cody Road, London, E16 4SP Classification: Cable & Wire Equipment Manufacturers Status: <b>Inactive</b> Positional Accuracy: Automatically positioned to the address	A11NE (NE)	741	-	539019 182095
345	<b>Contemporary Trade Directory Entries</b> Name: Pinstripe Laundry Location: Unit 2, Michigan Building, Biscayne Av, London, E14 9QT Classification: Dry Cleaners Status: <b>Inactive</b> Positional Accuracy: Manually positioned to the address or location	A2NE (S)	713	-	538496 180480
345	<b>Contemporary Trade Directory Entries</b> Name: Alphatec Location: Flat 1313, New Providence Wharf, 1, Fairmont Avenue, London, E14 9PJ Classification: Office Equipment Servicing & Maintenance Status: <b>Inactive</b> Positional Accuracy: Automatically positioned to the address	A3NW (S)	732	-	538539 180471
345	<b>Contemporary Trade Directory Entries</b> Name: Alphatec Ltd Location: Flat 1313, New Providence Wharf, 1, Fairmont Avenue, LONDON, E14 9PJ Classification: Office Equipment Servicing & Maintenance Status: <b>Inactive</b> Positional Accuracy: Automatically positioned to the address	A3NW (S)	732	-	538539 180471
346	<b>Contemporary Trade Directory Entries</b> Name: Harvest Digital Imaging Ltd Location: Watts Gr, London, E3 3RE Classification: Printers Status: <b>Inactive</b> Positional Accuracy: Manually positioned to the road within the address or location	A9NE (NW)	717	-	537540 181860
347	<b>Contemporary Trade Directory Entries</b> Name: 24-7 Print Services Ltd Location: 23, Cranwell Close, LONDON, E3 3QY Classification: Print Finishers Status: <b>Inactive</b> Positional Accuracy: Automatically positioned to the address	A13SE (NW)	721	-	537657 182149
347	<b>Contemporary Trade Directory Entries</b> Name: Bestprint Location: 2, Cranwell Close, London, E3 3QY Classification: Printers Status: <b>Inactive</b> Positional Accuracy: Automatically positioned to the address	A9NE (NW)	742	-	537624 182136
347	<b>Contemporary Trade Directory Entries</b> Name: Special Blue Ltd Location: 30, Cranwell Close, London, E3 3QY Classification: Printers Status: <b>Inactive</b> Positional Accuracy: Automatically positioned to the address	A13SE (NW)	781	-	537601 182173
347	<b>Contemporary Trade Directory Entries</b> Name: Specialblue Location: 30, Cranwell Close, London, E3 3QY Classification: Printed Circuit Services Status: <b>Inactive</b> Positional Accuracy: Automatically positioned to the address	A13SE (NW)	781	-	537601 182173
347	<b>Contemporary Trade Directory Entries</b> Name: Angeleye Location: 30, Cranwell Close, London, E3 3QY Classification: Clothing & Fabrics - Manufacturers Status: <b>Inactive</b> Positional Accuracy: Automatically positioned to the address	A13SE (NW)	781	-	537601 182173



## Industrial Land Use

Map ID	Details	Quadrant Reference (Compass Direction)	Estimated Distance From Site	Contact	NGR
348	<b>Contemporary Trade Directory Entries</b> Name: C P A Vermin Control Location: 6, Bygrove Street, London, E14 6DN Classification: Pest & Vermin Control Status: <b>Inactive</b> Positional Accuracy: Automatically positioned to the address	A5SE (W)	722	-	537622 181124
349	<b>Contemporary Trade Directory Entries</b> Name: London Sawmills Ltd Location: Orchard Place, London, E14 0JW Classification: Mould Manufacturers Status: <b>Inactive</b> Positional Accuracy: Automatically positioned to the address	A8SW (SE)	726	-	539345 180818
350	<b>Contemporary Trade Directory Entries</b> Name: D H L Express Location: Unit 6-7, Europa Trade Park, Cody Road, London, E16 4SP Classification: Road Haulage Services Status: <b>Active</b> Positional Accuracy: Automatically positioned to the address	A11NE (NE)	738	-	539068 182044
351	<b>Contemporary Trade Directory Entries</b> Name: Boyle R Motor Engineering Ltd Location: St. Lawrence Cottages, St. Lawrence St, London, E14 9QR Classification: Garage Services Status: <b>Inactive</b> Positional Accuracy: Automatically positioned to the address	A2SE (S)	742	-	538448 180443
352	<b>Contemporary Trade Directory Entries</b> Name: Southbank Recovery Location: 8, Cody Road, London, E16 4SR Classification: Car Breakdown & Recovery Services Status: <b>Inactive</b> Positional Accuracy: Automatically positioned to the address	A15SE (NE)	742	-	538970 182174
352	<b>Contemporary Trade Directory Entries</b> Name: Jewson Location: Unit 1 B, Cody Business Park, London, E16 4SR Classification: Builders' Merchants Status: <b>Active</b> Positional Accuracy: Manually positioned within the geographical locality	A15SE (NE)	757	-	538991 182171
352	<b>Contemporary Trade Directory Entries</b> Name: Keyline Builders Merchants Location: 10, Cody Road, London, E16 4SR Classification: Builders' Merchants Status: <b>Inactive</b> Positional Accuracy: Manually positioned to the address or location	A15SE (NE)	758	-	538993 182169
353	<b>Contemporary Trade Directory Entries</b> Name: A W Phillips Ltd Location: 1D, North Crescent, London, E16 4TG Classification: Air Compressors Status: <b>Inactive</b> Positional Accuracy: Automatically positioned to the address	A15SW (N)	747	-	538834 182328
353	<b>Contemporary Trade Directory Entries</b> Name: London Air Compressor Services Ltd Location: 1d, North Crescent, London, E16 4TG Classification: Air Compressors Status: <b>Inactive</b> Positional Accuracy: Manually positioned to the address or location	A15SW (N)	747	-	538834 182328
353	<b>Contemporary Trade Directory Entries</b> Name: 1st Inrail Location: 1d, North Crescent, London, E16 4TG Classification: Engineers - General Status: <b>Inactive</b> Positional Accuracy: Automatically positioned to the address	A15SW (NE)	768	-	538855 182337
353	<b>Contemporary Trade Directory Entries</b> Name: Clark Electrical Industries Ltd Location: 1e, North Crescent, London, E16 4TG Classification: Electrical Engineers Status: <b>Inactive</b> Positional Accuracy: Automatically positioned to the address	A15SE (NE)	793	-	538859 182366
354	<b>Contemporary Trade Directory Entries</b> Name: Cong-Wah Ltd Location: Unit 5, Cody Rd, London, E16 4SR Classification: Food Products - Manufacturers Status: <b>Inactive</b> Positional Accuracy: Manually positioned to the address or location	A11NE (NE)	750	-	539021 182108



## Industrial Land Use

Map ID	Details	Quadrant Reference (Compass Direction)	Estimated Distance From Site	Contact	NGR
355	<b>Contemporary Trade Directory Entries</b> Name: Keolisamey Docklands Location: Castor Lane, London, E14 0BL Classification: Railways Status: Inactive Positional Accuracy: Automatically positioned to the address	A2NW (SW)	751	-	537846 180630
355	<b>Contemporary Trade Directory Entries</b> Name: Solutions Technology Ltd Location: Castor Lane, London, E14 0BL Classification: Electronic Engineers Status: Inactive Positional Accuracy: Automatically positioned to the address	A2NW (SW)	751	-	537846 180630
355	<b>Contemporary Trade Directory Entries</b> Name: Serco Docklands Ltd Location: Castor Lane, London, E14 0DS Classification: Railways Status: Inactive Positional Accuracy: Automatically positioned to the address	A2NW (SW)	751	-	537846 180630
356	<b>Contemporary Trade Directory Entries</b> Name: Easy Managed Transport Ltd Location: 25-26, Cranwell Close, London, E3 3QY Classification: Road Haulage Services Status: Inactive Positional Accuracy: Automatically positioned to the address	A13SE (NW)	752	-	537646 182185
356	<b>Contemporary Trade Directory Entries</b> Name: Cheap Printing Uk Location: 26, Cranwell Close, London, E3 3QY Classification: Print Finishers Status: Inactive Positional Accuracy: Automatically positioned to the address	A13SE (NW)	771	-	537639 182207
356	<b>Contemporary Trade Directory Entries</b> Name: Printing Cafe Location: 26, Cranwell Close, London, E3 3QY Classification: Print Finishers Status: Active Positional Accuracy: Automatically positioned to the address	A13SE (NW)	771	-	537639 182207
356	<b>Contemporary Trade Directory Entries</b> Name: Creativeprinter.Co.Uk Location: 26, Cranwell Close, London, E3 3QY Classification: Printers Status: Inactive Positional Accuracy: Automatically positioned to the address	A13SE (NW)	771	-	537639 182207
356	<b>Contemporary Trade Directory Entries</b> Name: Lanham Print & Design Ltd Location: Unit 30,Bow Enterprise Park,Cranwell Cl, London, E3 3QY Classification: Print Finishers Status: Inactive Positional Accuracy: Automatically positioned to the address	A13SE (NW)	777	-	537618 182189
357	<b>Contemporary Trade Directory Entries</b> Name: Just Fords Location: 102, Silvertown Way, London, E16 1EA Classification: Car Body Repairs Status: Inactive Positional Accuracy: Automatically positioned to the address	A8NE (E)	760	-	539567 181344
357	<b>Contemporary Trade Directory Entries</b> Name: Cleaners Silvertown Location: 115 Silvertown Way, London, E16 1EA Classification: Carpet, Curtain & Upholstery Cleaners Status: Inactive Positional Accuracy: Manually positioned within the geographical locality	A8NE (E)	761	-	539567 181344
358	<b>Contemporary Trade Directory Entries</b> Name: Cleaners Bromley By Bow Location: 1, Maltings Close, London, E3 3TA Classification: Cleaning Services - Domestic Status: Inactive Positional Accuracy: Automatically positioned to the address	A14NE (N)	761	-	538193 182495
358	<b>Contemporary Trade Directory Entries</b> Name: Cleaners Bromley By Bow Location: 1, Maltings Close, London, E3 3TA Classification: Carpet, Curtain & Upholstery Cleaners Status: Active Positional Accuracy: Automatically positioned to the address	A14NE (N)	763	-	538222 182499



## Industrial Land Use

Map ID	Details	Quadrant Reference (Compass Direction)	Estimated Distance From Site	Contact	NGR
359	<b>Contemporary Trade Directory Entries</b> Name: V N Auto M O T Ltd Location: 2A, NORTH CRESCENT, CANNING TOWN, LONDON, E16 4TG Classification: Mot Testing Centres Status: Active Positional Accuracy: Automatically positioned to the address	A15SW (N)	771	-	538787 182391
359	<b>Contemporary Trade Directory Entries</b> Name: Millennium Hand Finishing Ltd Location: Unit 2d 3 Project Park,North Crescent, Newham, London, E16 4TQ Classification: Print Finishers Status: Active Positional Accuracy: Manually positioned to the road within the address or location	A15SW (N)	781	-	538768 182415
360	<b>Contemporary Trade Directory Entries</b> Name: I Q Express Ltd Location: Unit F, Project Park 2d, North Crescent, London, E16 4TQ Classification: Road Haulage Services Status: Inactive Positional Accuracy: Automatically positioned to the address	A15SW (N)	772	-	538741 182420
361	<b>Contemporary Trade Directory Entries</b> Name: Domestiqe Services Location: 75, Barking Road, London, E16 4HB Classification: Cleaning Services - Commercial Status: Inactive Positional Accuracy: Automatically positioned to the address	A12SW (E)	775	-	539512 181647
362	<b>Contemporary Trade Directory Entries</b> Name: Impressive Cleaning Solutions Location: 1 Fairmont Av, London, E14 9PA Classification: Commercial Cleaning Services Status: Inactive Positional Accuracy: Manually positioned to the address or location	A3SW (S)	782	-	538542 180420
363	<b>Contemporary Trade Directory Entries</b> Name: Unique Stores Location: 3, Rathbone Market, Barking Road, London, E16 1EH Classification: Toiletries Status: Inactive Positional Accuracy: Automatically positioned to the address	A12SE (E)	785	-	539543 181597
363	<b>Contemporary Trade Directory Entries</b> Name: City Of London Dry Cleaners Location: 32a, Barking Road, London, E16 1EQ Classification: Dry Cleaners Status: Active Positional Accuracy: Automatically positioned to the address	A12SE (E)	787	-	539537 181622
364	<b>Contemporary Trade Directory Entries</b> Name: M S A S Gopal Logistics (Uk Ltd) Location: Marine Store, Orchard Place, London, E14 0JW Classification: Freight Forwarders Status: Inactive Positional Accuracy: Automatically positioned to the address	A4NW (SE)	790	-	539350 180728
365	<b>Contemporary Trade Directory Entries</b> Name: St Andrew'S Hospital Location: Devas Street, London, E3 3NT Classification: Hospitals Status: Inactive Positional Accuracy: Automatically positioned to the address	A14SW (NW)	792	-	537916 182454
366	<b>Contemporary Trade Directory Entries</b> Name: Fairlead Maritime Location: Orchard Pl, London, E14 0JW Classification: Marine Engineers Status: Inactive Positional Accuracy: Manually positioned within the geographical locality	A8SW (SE)	795	-	539416 180796
367	<b>Contemporary Trade Directory Entries</b> Name: Davies For Tyres Location: 119-121, Devons Road, LONDON, E3 3QX Classification: Tyre Dealers Status: Active Positional Accuracy: Automatically positioned to the address	A9NE (NW)	796	-	537550 182118
367	<b>Contemporary Trade Directory Entries</b> Name: Abc Pest Control Location: 119-121, Devons Road, London, E3 3QX Classification: Pest & Vermin Control Status: Inactive Positional Accuracy: Automatically positioned to the address	A9NE (NW)	796	-	537550 182118



## Industrial Land Use

Map ID	Details	Quadrant Reference (Compass Direction)	Estimated Distance From Site	Contact	NGR
367	<b>Contemporary Trade Directory Entries</b> Name: United Carpet Cleaning Masters Location: 115, Devons Road, London, E3 3QX Classification: Carpet, Curtain & Upholstery Cleaners Status: <b>Inactive</b> Positional Accuracy: Automatically positioned to the address	A9NE (NW)	800	-	537553 182130
368	<b>Contemporary Trade Directory Entries</b> Name: Urbiana Location: London, E14 5ga Classification: Jewellery Manufacturers & Repairers Status: <b>Active</b> Positional Accuracy: Manually positioned within the geographical locality	A2SE (S)	805	-	538203 180390
369	<b>Contemporary Trade Directory Entries</b> Name: Howden Uk Ltd Location: 27, Cranwell Close, London, E3 3QY Classification: Electrical Engineers Status: <b>Inactive</b> Positional Accuracy: Automatically positioned to the address	A13SE (NW)	808	-	537622 182246
370	<b>Contemporary Trade Directory Entries</b> Name: Gel Systems Ltd Location: 14, Hawgood Street, London, E3 3RU Classification: Food Products - Manufacturers Status: <b>Inactive</b> Positional Accuracy: Automatically positioned to the address	A9SW (W)	809	-	537421 181700
370	<b>Contemporary Trade Directory Entries</b> Name: Heat Recovery Location: 14, Hawgood Street, London, E3 3RU Classification: Boilers - Servicing, Replacements & Repairs Status: <b>Inactive</b> Positional Accuracy: Automatically positioned to the address	A9SW (W)	809	-	537421 181700
371	<b>Contemporary Trade Directory Entries</b> Name: Cong Wah Location: 12 North Cr, London, E16 4TG Classification: Food Products - Manufacturers Status: <b>Inactive</b> Positional Accuracy: Manually positioned to the road within the address or location	A15SE (NE)	812	-	538923 182336
372	<b>Contemporary Trade Directory Entries</b> Name: L M B Supplies Ltd Location: Britannia Mill, 5c, North Crescent, London, E16 4TG Classification: Waste Disposal Services Status: <b>Active</b> Positional Accuracy: Automatically positioned to the address	A15SE (NE)	814	-	538965 182296
372	<b>Contemporary Trade Directory Entries</b> Name: Lawrence M Barry & Co Location: Britannia Mill, North Crescent, London, E16 4TG Classification: Waste Disposal Services Status: <b>Active</b> Positional Accuracy: Automatically positioned to the address	A15SE (NE)	814	-	538965 182296
372	<b>Contemporary Trade Directory Entries</b> Name: Simpson London Location: Unit 9, 101, Stephenson Street, London, E16 4SA Classification: Leather Garments & Products Status: <b>Active</b> Positional Accuracy: Automatically positioned to the address	A15SE (NE)	851	-	539005 182306
373	<b>Contemporary Trade Directory Entries</b> Name: Bridge & Co Location: Unit H, Project Park 2d, North Crescent, London, E16 4TG Classification: Printers Status: <b>Active</b> Positional Accuracy: Automatically positioned to the address	A15SW (N)	820	-	538776 182455
373	<b>Contemporary Trade Directory Entries</b> Name: A & S Engineering Solutions Ltd Location: Unit I, Project Park 2d, North Crescent, London, E16 4TQ Classification: Engineers - General Status: <b>Inactive</b> Positional Accuracy: Automatically positioned to the address	A15SW (N)	834	-	538799 182458
373	<b>Contemporary Trade Directory Entries</b> Name: Maestro Cleaning Services Ltd Location: Unit G, 2d, North Crescent, London, E16 4TQ Classification: Cleaning Services - Commercial Status: <b>Inactive</b> Positional Accuracy: Automatically positioned to the address	A15SW (N)	841	-	538814 182457



## Industrial Land Use

Map ID	Details	Quadrant Reference (Compass Direction)	Estimated Distance From Site	Contact	NGR
373	<b>Contemporary Trade Directory Entries</b> Name: Maestro Cleaning & Facilities Ltd Location: Unit G, 2d, North Crescent, London, E16 4TQ Classification: Commercial Cleaning Services Status: <b>Inactive</b> Positional Accuracy: Automatically positioned to the address	A15SW (N)	841	-	538814 182457
373	<b>Contemporary Trade Directory Entries</b> Name: London Recycling Location: 4d, North Crescent, London, E16 4TG Classification: Waste Disposal Services Status: <b>Inactive</b> Positional Accuracy: Automatically positioned to the address	A15SW (N)	857	-	538855 182450
374	<b>Contemporary Trade Directory Entries</b> Name: Paragon Service Graphics Ltd Location: Unit P, Project Park 2d, North Crescent, London, E16 4TG Classification: Printers Status: <b>Active</b> Positional Accuracy: Automatically positioned to the address	A15SW (N)	821	-	538754 182469
374	<b>Contemporary Trade Directory Entries</b> Name: Paragon Service Point Uk Ltd Location: Unit P, Project Park 2d, North Crescent, London, E16 4TG Classification: Printers Status: <b>Inactive</b> Positional Accuracy: Automatically positioned to the address	A15SW (N)	821	-	538754 182469
375	<b>Contemporary Trade Directory Entries</b> Name: Uk Shipping & Logistics Ltd Location: 64, Gale Street, London, E3 3RP Classification: Freight Forwarders Status: <b>Inactive</b> Positional Accuracy: Automatically positioned to the address	A9NW (W)	826	-	537418 181817
376	<b>Contemporary Trade Directory Entries</b> Name: Professional Carpet Cleaning Co Location: 81, Barking Road, London, E16 4HB Classification: Carpet, Curtain & Upholstery Cleaners Status: <b>Active</b> Positional Accuracy: Automatically positioned to the address	A12SE (E)	827	-	539538 181713
376	<b>Contemporary Trade Directory Entries</b> Name: R J Service Station Location: 95-99, Barking Road, London, E16 4HB Classification: Petrol Filling Stations - 24 Hour Status: <b>Inactive</b> Positional Accuracy: Automatically positioned to the address	A12SE (E)	861	-	539577 181710
376	<b>Contemporary Trade Directory Entries</b> Name: Original Cleaning Services Location: Flat 14, Edgar Myles House, 1a, Ordnance Road, London, E16 4BN Classification: Carpet, Curtain & Upholstery Cleaners Status: <b>Inactive</b> Positional Accuracy: Automatically positioned to the address	A12SE (E)	876	-	539573 181752
376	<b>Contemporary Trade Directory Entries</b> Name: Prompt Distribution Location: Flat 35, Edgar Myles House, 1a, Ordnance Road, London, E16 4BN Classification: Distribution Services Status: <b>Inactive</b> Positional Accuracy: Automatically positioned to the address	A12SE (E)	876	-	539573 181752
377	<b>Contemporary Trade Directory Entries</b> Name: P.Bowers Decorators Location: 3, Clarkson Road, London, E16 1HE Classification: Painting & Decorating Supplies Status: <b>Inactive</b> Positional Accuracy: Automatically positioned to the address	A8NE (E)	827	-	539631 181389
378	<b>Contemporary Trade Directory Entries</b> Name: Fragrance Of Arabia Location: Flat 10, Willis House, Hale Street, London, E14 0BX Classification: Perfume Suppliers Status: <b>Active</b> Positional Accuracy: Automatically positioned to the address	A1NE (SW)	828	-	537634 180776
379	<b>Contemporary Trade Directory Entries</b> Name: Cef Location: Unit 2, 101, Stephenson Street, London, E16 4SA Classification: Electrical Goods Sales, Manufacturers & Wholesalers Status: <b>Inactive</b> Positional Accuracy: Automatically positioned to the address	A15SE (NE)	830	-	539069 182186





## Industrial Land Use

Map ID	Details	Quadrant Reference (Compass Direction)	Estimated Distance From Site	Contact	NGR
379	<b>Contemporary Trade Directory Entries</b> Name: Wide-Scope Services Ltd Location: 101, Stephenson Street, London, E16 4SA Classification: Cleaning Services - Commercial Status: <b>Inactive</b> Positional Accuracy: Automatically positioned to the address	A15SE (NE)	843	-	539084 182187
379	<b>Contemporary Trade Directory Entries</b> Name: Sealandair Transport Co Location: 101, Stephenson Street, London, E16 4SA Classification: Freight Forwarders Status: <b>Inactive</b> Positional Accuracy: Automatically positioned to the address	A15SE (NE)	843	-	539084 182187
379	<b>Contemporary Trade Directory Entries</b> Name: Wincanton Trans European Location: 101, Stephenson Street, London, E16 4SA Classification: Distribution Services Status: <b>Inactive</b> Positional Accuracy: Automatically positioned to the address	A15SE (NE)	843	-	539084 182187
379	<b>Contemporary Trade Directory Entries</b> Name: Sealandair Transport Co Location: 101, Stephenson Street, London, E16 4SA Classification: Freight Forwarders Status: <b>Inactive</b> Positional Accuracy: Automatically positioned to the address	A15SE (NE)	843	-	539084 182187
379	<b>Contemporary Trade Directory Entries</b> Name: Trans-World Enterprises Ltd Location: 101, Stephenson Street, London, E16 4SA Classification: Freight Forwarders Status: <b>Inactive</b> Positional Accuracy: Manually positioned to the address or location	A15SE (NE)	843	-	539084 182187
379	<b>Contemporary Trade Directory Entries</b> Name: Trans-World Enterprises Ltd Location: 101, Stephenson Street, London, E16 4SA Classification: Freight Forwarders Status: <b>Inactive</b> Positional Accuracy: Manually positioned to the address or location	A15SE (NE)	844	-	539084 182187
380	<b>Contemporary Trade Directory Entries</b> Name: Peter Mills Location: Billingsgate Market, Trafalgar Way, London, E14 5ST Classification: Photo & Digital Imaging Bureaus Status: <b>Inactive</b> Positional Accuracy: Manually positioned to the address or location	A2NW (SW)	834	-	537872 180501
380	<b>Contemporary Trade Directory Entries</b> Name: A Eames Ltd Location: Unit Q8 Billingsgate Market, Trafalgar Way, London, E14 5ST Classification: Packaging Materials Manufacturers & Suppliers Status: <b>Active</b> Positional Accuracy: Automatically positioned to the address	A2NW (SW)	837	-	537904 180476
381	<b>Contemporary Trade Directory Entries</b> Name: Pallet Store Ltd Location: Unit 3/4, Hallsville Road, London, E16 1EE Classification: Pallets, Crates & Packing Cases Status: <b>Inactive</b> Positional Accuracy: Manually positioned to the address or location	A8NE (E)	838	-	539639 181233
382	<b>Contemporary Trade Directory Entries</b> Name: A1 24hr Pest Control Location: Barking Road, London, E16 1EN Classification: Pest & Vermin Control Status: <b>Active</b> Positional Accuracy: Manually positioned to the address or location	A12SE (E)	842	-	539597 181616
383	<b>Contemporary Trade Directory Entries</b> Name: Oven Cleaning Bow Church Location: 171, Devons Road, London, E3 3QX Classification: Oven cleaning Status: <b>Inactive</b> Positional Accuracy: Automatically positioned to the address	A9NW (NW)	850	-	537419 181921
383	<b>Contemporary Trade Directory Entries</b> Name: Oven Cleaners Bow Location: 171, Devons Road, London, E3 3QX Classification: Oven cleaning Status: <b>Inactive</b> Positional Accuracy: Automatically positioned to the address	A9NW (NW)	850	-	537419 181921



## Industrial Land Use

Map ID	Details	Quadrant Reference (Compass Direction)	Estimated Distance From Site	Contact	NGR
383	<b>Contemporary Trade Directory Entries</b> Name: Oven Cleaning (Bow) Location: 171, Devons Road, London, E3 3QX Classification: Oven cleaning Status: <b>Inactive</b> Positional Accuracy: Automatically positioned to the address	A9NW (NW)	850	-	537419 181921
384	<b>Contemporary Trade Directory Entries</b> Name: The Communications Co Uk.Ltd Location: 64, Orchard Place, London, E14 0JW Classification: Radio Communication Equipment Status: <b>Inactive</b> Positional Accuracy: Automatically positioned to the address	A4NW (SE)	857	-	539438 180724
384	<b>Contemporary Trade Directory Entries</b> Name: Westminster Petroleum Location: 64, Orchard Place, LONDON, E14 0JW Classification: Oil Fuel Distributors Status: <b>Inactive</b> Positional Accuracy: Automatically positioned to the address	A4NW (SE)	857	-	539438 180724
384	<b>Contemporary Trade Directory Entries</b> Name: Pq2 Ltd Location: 64, Orchard Place, London, E14 0JW Classification: Greeting Card Publishers & Wholesalers Status: <b>Inactive</b> Positional Accuracy: Manually positioned to the address or location	A4NW (SE)	857	-	539438 180724
384	<b>Contemporary Trade Directory Entries</b> Name: Tramar Trading Location: 64 Orchard Pl, London, E14 0JW Classification: Tile Manufacturers Status: <b>Inactive</b> Positional Accuracy: Manually positioned to the address or location	A4NW (SE)	857	-	539437 180724
384	<b>Contemporary Trade Directory Entries</b> Name: Time Art Gallery Location: 64 Trinity Buoy Wharf, Orchard Place, London, E14 0JY Classification: Friers Status: <b>Inactive</b> Positional Accuracy: Manually positioned within the geographical locality	A4NW (SE)	858	-	539438 180724
384	<b>Contemporary Trade Directory Entries</b> Name: 4 Life Promotions Location: 64 Orchard Pl, London, E14 0JW Classification: T-Shirts Status: <b>Inactive</b> Positional Accuracy: Manually positioned to the road within the address or location	A4NW (SE)	863	-	539467 180750
385	<b>Contemporary Trade Directory Entries</b> Name: House Cleaning London Location: 15 Rathbone Street, E16 1JH Classification: Cleaning Services - Domestic Status: <b>Inactive</b> Positional Accuracy: Manually positioned within the geographical locality	A12SE (E)	859	-	539645 181512
386	<b>Contemporary Trade Directory Entries</b> Name: T M Finishing Ltd Location: Furze Street, London, E3 3RX Classification: Print Finishers Status: <b>Inactive</b> Positional Accuracy: Automatically positioned to the address	A9SW (W)	862	-	537368 181683
386	<b>Contemporary Trade Directory Entries</b> Name: T M Finishing Ltd Location: Furze Street, London, E3 3RX Classification: Print Finishers Status: <b>Inactive</b> Positional Accuracy: Automatically positioned to the address	A9SW (W)	862	-	537368 181683
386	<b>Contemporary Trade Directory Entries</b> Name: Gemma Location: Furze Street, London, E3 3RX Classification: Print Finishers Status: <b>Inactive</b> Positional Accuracy: Automatically positioned to the address	A9SW (W)	882	-	537349 181706
387	<b>Contemporary Trade Directory Entries</b> Name: Misty Morn Laundry Service Location: 24, Clifton Road, London, E16 4PS Classification: Ironing & Home Laundry Services Status: <b>Inactive</b> Positional Accuracy: Automatically positioned to the address	A12NW (E)	866	-	539526 181808



## Industrial Land Use

Map ID	Details	Quadrant Reference (Compass Direction)	Estimated Distance From Site	Contact	NGR
388	<b>Contemporary Trade Directory Entries</b> Name: Arin Garage Location: 2, Imperial Street, London, E3 3EA Classification: Garage Services Status: <b>Inactive</b> Positional Accuracy: Automatically positioned to the address	A14NW (N)	868	-	538073 182585
389	<b>Contemporary Trade Directory Entries</b> Name: Screwfix Location: Unit 5, 101, Stephenson Street, London, E16 4SA Classification: Builders' Merchants Status: <b>Active</b> Positional Accuracy: Automatically positioned to the address	A15SE (NE)	868	-	539079 182238
390	<b>Contemporary Trade Directory Entries</b> Name: G Dowding Location: 55, Hallsville Road, London, E16 1EE Classification: Garage Services Status: <b>Inactive</b> Positional Accuracy: Automatically positioned to the address	A8NE (E)	876	-	539682 181292
390	<b>Contemporary Trade Directory Entries</b> Name: A A Express Food Distribution Location: 2 Shirley st, London, E16 1HU Classification: Food Colouring, Flavouring & Additive Manufacturers & Distributors Status: <b>Inactive</b> Positional Accuracy: Manually positioned to the road within the address or location	A8NE (E)	909	-	539714 181281
391	<b>Contemporary Trade Directory Entries</b> Name: J A Glover Ltd Location: 11-12, Crescent Court, North Crescent, LONDON, E16 4TG Classification: Ventilators & Ventilation Systems Status: <b>Active</b> Positional Accuracy: Automatically positioned to the address	A15SE (NE)	880	-	538941 182411
391	<b>Contemporary Trade Directory Entries</b> Name: Exclusive Service Ltd Location: Unit 6 Crescent Court Business Centre, North Crescent/, London, E16 4TG Classification: Reclaiming - Waste Products Status: <b>Inactive</b> Positional Accuracy: Manually positioned to the address or location	A15SE (NE)	882	-	538912 182437
391	<b>Contemporary Trade Directory Entries</b> Name: Pirtek Docklands Location: 7 Crescent Court, North Crescent, London, E16 4TG Classification: Hydraulic Equipment & Accessories - Sales & Service Status: <b>Inactive</b> Positional Accuracy: Automatically positioned to the address	A15SE (NE)	886	-	538920 182436
391	<b>Contemporary Trade Directory Entries</b> Name: Eurocell Building Plastics Location: 8, Crescent Court, North Crescent, London, E16 4TG Classification: Cladding Suppliers & Installers Status: <b>Inactive</b> Positional Accuracy: Automatically positioned to the address	A15SE (NE)	890	-	538928 182434
391	<b>Contemporary Trade Directory Entries</b> Name: A J S Marine Location: 8 CRESCENT COURT, NORTH CRESCENT, CANNING TOWN, LONDON, E16 4TG Classification: Freight Forwarders Status: <b>Active</b> Positional Accuracy: Automatically positioned to the address	A15SE (NE)	890	-	538929 182434
392	<b>Contemporary Trade Directory Entries</b> Name: Devon Styles Location: Furze St, London, E3 3RX Classification: Clothing & Fabrics - Manufacturers Status: <b>Inactive</b> Positional Accuracy: Manually positioned to the road within the address or location	A9SW (W)	884	-	537352 181770
392	<b>Contemporary Trade Directory Entries</b> Name: Gemanda Cutting Forms Location: Furze St, London, E3 3RX Classification: Tool Design, Manufacturers & Makers Status: <b>Inactive</b> Positional Accuracy: Manually positioned to the road within the address or location	A9SW (W)	890	-	537347 181782



## Industrial Land Use

Map ID	Details	Quadrant Reference (Compass Direction)	Estimated Distance From Site	Contact	NGR
392	<b>Contemporary Trade Directory Entries</b> Name: Midcar Ltd Location: 34, Bow Common Lane, London, E3 4AX Classification: Car Body Repairs Status: <b>Inactive</b> Positional Accuracy: Automatically positioned to the address	A9SW (W)	904	-	537327 181722
392	<b>Contemporary Trade Directory Entries</b> Name: The Granada Centre Location: 48-50, Bow Common Lane, London, E3 4AX Classification: Garage Services Status: <b>Inactive</b> Positional Accuracy: Automatically positioned to the address	A9SW (W)	920	-	537316 181767
392	<b>Contemporary Trade Directory Entries</b> Name: Bow Car Sales Location: 48-50, Bow Common Lane, London, E3 4AX Classification: Car Dealers - Used Status: <b>Inactive</b> Positional Accuracy: Automatically positioned to the address	A9SW (W)	920	-	537316 181767
393	<b>Contemporary Trade Directory Entries</b> Name: Veolia Location: Northumberland Wharf, Yabsley Street, London, E14 9RG Classification: Reclamation Centres Status: <b>Inactive</b> Positional Accuracy: Automatically positioned to the address	A2SE (S)	890	-	538466 180296
394	<b>Contemporary Trade Directory Entries</b> Name: Comast Construction Location: 64, ORCHARD PLACE, LONDON, E14 0JW Classification: Concrete Contractors Status: <b>Active</b> Positional Accuracy: Automatically positioned to the address	A4NW (SE)	890	-	539499 180747
395	<b>Contemporary Trade Directory Entries</b> Name: Ferndale'S Location: 94, Victoria Dock Road, London, E16 1DA Classification: Garage Services Status: <b>Inactive</b> Positional Accuracy: Automatically positioned to the address	A8SE (E)	896	-	539644 181008
395	<b>Contemporary Trade Directory Entries</b> Name: G & S Tyre Services Ltd Location: Unit 1 Peto Street North, London, E16 1DD Classification: Tyre Dealers Status: <b>Inactive</b> Positional Accuracy: Manually positioned to the address or location	A8SE (E)	936	-	539680 180990
396	<b>Contemporary Trade Directory Entries</b> Name: Md Foods Location: Dairy Depot, Brunel Street, London, E16 1EB Classification: Dairies Status: <b>Inactive</b> Positional Accuracy: Automatically positioned to the address	A8NE (E)	896	-	539692 181190
396	<b>Contemporary Trade Directory Entries</b> Name: J M Motor Services Location: 38-44, Shirley Street, London, E16 1HU Classification: Garage Services Status: <b>Inactive</b> Positional Accuracy: Automatically positioned to the address	A8NE (E)	923	-	539719 181189
396	<b>Contemporary Trade Directory Entries</b> Name: Allway Car Care Location: 33-39, Shirley Street, London, E16 1HU Classification: Garage Services Status: <b>Inactive</b> Positional Accuracy: Automatically positioned to the address	A8NE (E)	952	-	539744 181161
396	<b>Contemporary Trade Directory Entries</b> Name: A1 Autos Location: 33-39, Shirley Street, London, E16 1HU Classification: Car Body Repairs Status: <b>Inactive</b> Positional Accuracy: Manually positioned to the address or location	A8NE (E)	952	-	539744 181161
396	<b>Contemporary Trade Directory Entries</b> Name: Shobaj Investment Ltd Location: 504, Jupiter House, 2, Turner Street, London, E16 1FH Classification: Car Dealers - Used Status: <b>Inactive</b> Positional Accuracy: Automatically positioned to the address	A8NE (E)	956	-	539747 181155



## Industrial Land Use

Map ID	Details	Quadrant Reference (Compass Direction)	Estimated Distance From Site	Contact	NGR
396	<b>Contemporary Trade Directory Entries</b> Name: E K-Automatic Gates Location: 504 Jupiter House, 2 Turner Street, London, E16 1FH Classification: Gate Manufacturers - Automated Status: <b>Active</b> Positional Accuracy: Automatically positioned to the address	A8NE (E)	961	-	539756 181182
397	<b>Contemporary Trade Directory Entries</b> Name: Darcy Air Conditioning Ltd Location: Flat 403, Ingot Tower, 28, Ursula Gould Way, London, E14 7FY Classification: Air Conditioning & Refrigeration Contractors Status: <b>Inactive</b> Positional Accuracy: Automatically positioned to the address	A9SW (W)	901	-	537330 181618
397	<b>Contemporary Trade Directory Entries</b> Name: Bowers Wholesale Location: 48 Thomas Rd, London, E14 7BJ Classification: Toiletries Status: <b>Inactive</b> Positional Accuracy: Automatically positioned to the address	A9SW (W)	938	-	537295 181587
398	<b>Contemporary Trade Directory Entries</b> Name: Frequency Precision Location: 21 Clipper House, 33 Trinity Buoy Wharf, London, E14 0FL Classification: Medical Equipment Manufacturers Status: <b>Active</b> Positional Accuracy: Manually positioned within the geographical locality	A4NW (SE)	909	-	539478 180692
399	<b>Contemporary Trade Directory Entries</b> Name: Shiners Location: Access House, Imperial St, London, E3 3EA Classification: Commercial Cleaning Services Status: <b>Inactive</b> Positional Accuracy: Manually positioned to the road within the address or location	A14NW (N)	923	-	538112 182648
399	<b>Contemporary Trade Directory Entries</b> Name: Tesco Petrol Station Location: Three Mill Lane, London, E3 3DU Classification: Petrol Filling Stations Status: <b>Active</b> Positional Accuracy: Manually positioned to the address or location	A14NW (N)	938	-	538099 182661
399	<b>Contemporary Trade Directory Entries</b> Name: Tesco Petrol Station Location: Tesco Stores Filling Station, Hancock Road, London, E3 3DA Classification: Petrol Filling Stations Status: <b>Active</b> Positional Accuracy: Automatically positioned to the address	A14NW (N)	954	-	538107 182679
400	<b>Contemporary Trade Directory Entries</b> Name: Grayhound Metal Works Location: Shirley St, London, E16 1HU Classification: Staircase, Balustrade & Handrail Manufacturers Status: <b>Inactive</b> Positional Accuracy: Manually positioned within the geographical locality	A8NE (E)	925	-	539729 181256
400	<b>Contemporary Trade Directory Entries</b> Name: Harwood Autos Location: 18-20, Shirley Street, London, E16 1HU Classification: Garage Services Status: <b>Inactive</b> Positional Accuracy: Automatically positioned to the address	A8NE (E)	953	-	539757 181248
400	<b>Contemporary Trade Directory Entries</b> Name: Phoenix Restorations Location: 2-4, Ford Street, London, E16 1HZ Classification: Car Body Repairs Status: <b>Active</b> Positional Accuracy: Automatically positioned to the address	A8NE (E)	980	-	539784 181249
401	<b>Contemporary Trade Directory Entries</b> Name: Electrical Contractor Location: 110, Barking Road, London, E16 1EN Classification: Electrical Engineers Status: <b>Inactive</b> Positional Accuracy: Automatically positioned to the address	A12SE (E)	937	-	539661 181712
401	<b>Contemporary Trade Directory Entries</b> Name: Busy Bodies Location: 124a, Barking Road, London, E16 1EN Classification: Ironing & Home Laundry Services Status: <b>Inactive</b> Positional Accuracy: Automatically positioned to the address	A12SE (E)	962	-	539685 181721



## Industrial Land Use

Map ID	Details	Quadrant Reference (Compass Direction)	Estimated Distance From Site	Contact	NGR
402	<b>Contemporary Trade Directory Entries</b> Name: Tech Refrigeration Ltd Location: 50, St. Leonards Street, London, E3 3BT Classification: Air Conditioning & Refrigeration Contractors Status: <b>Inactive</b> Positional Accuracy: Automatically positioned to the address	A14NW (N)	937	-	538005 182640
403	<b>Contemporary Trade Directory Entries</b> Name: Addlefields Location: 1, Bridge House Quay, London, E14 9QW Classification: Cleaning Services - Domestic Status: <b>Inactive</b> Positional Accuracy: Automatically positioned to the address	A2SE (S)	950	-	538322 180230
404	<b>Contemporary Trade Directory Entries</b> Name: R A M Transport Location: 30, Belton Way, London, E3 4BB Classification: Road Haulage Services Status: <b>Inactive</b> Positional Accuracy: Automatically positioned to the address	A9NW (W)	951	-	537297 181847
405	<b>Contemporary Trade Directory Entries</b> Name: Olse Location: 6, More Close, London, E16 1JE Classification: Staircase, Balustrade & Handrail Manufacturers Status: <b>Inactive</b> Positional Accuracy: Automatically positioned to the address	A8NE (E)	953	-	539759 181374
406	<b>Contemporary Trade Directory Entries</b> Name: Pest Control Poplar Location: London, E14 5rb Classification: Pest & Vermin Control Status: <b>Inactive</b> Positional Accuracy: Manually positioned within the geographical locality	A2SW (SW)	959	-	537902 180335
407	<b>Contemporary Trade Directory Entries</b> Name: Tcb Inc Merchandise Location: 112, Victoria Dock Road, London, E16 1DA Classification: T-Shirts Status: <b>Inactive</b> Positional Accuracy: Automatically positioned to the address	A8SE (E)	966	-	539700 180959
407	<b>Contemporary Trade Directory Entries</b> Name: Bantuway Location: 1-3, Caxton Street North, LONDON, E16 1JL Classification: Frozen Food Processors & Distributors Status: <b>Inactive</b> Positional Accuracy: Automatically positioned to the address	A8SE (E)	991	-	539738 180990
408	<b>Contemporary Trade Directory Entries</b> Name: Poplar Pest Control Location: 11b Churchill Place, London, E14 5RB Classification: Pest & Vermin Control Status: <b>Inactive</b> Positional Accuracy: Manually positioned within the geographical locality	A2SW (SW)	970	-	537966 180292
409	<b>Contemporary Trade Directory Entries</b> Name: Hobby Homes Location: Unit 3, Ind Est, Thomas Rd, London, E14 7BN Classification: Nuts, Bolts & Fixings Status: <b>Inactive</b> Positional Accuracy: Manually positioned to the address or location	A9SW (W)	981	-	537254 181558
409	<b>Contemporary Trade Directory Entries</b> Name: Express Packaging (Uk) Ltd Location: Industrial Est, Thomas Rd, London, E14 7BN Classification: Packaging Materials Manufacturers & Suppliers Status: <b>Inactive</b> Positional Accuracy: Automatically positioned to the address	A9SW (W)	989	-	537245 181565
409	<b>Contemporary Trade Directory Entries</b> Name: Cars Wanted Cash Scrap Yards Ggg Location: Unit 2, Industrial Estate, Thomas Road, London, E14 7BN Classification: Car Breakers & Dismantlers Status: <b>Inactive</b> Positional Accuracy: Automatically positioned to the address	A9SW (W)	990	-	537245 181565
409	<b>Contemporary Trade Directory Entries</b> Name: Hackney Press Ltd Location: Unit 1, Industrial Estate, Thomas Road, London, E14 7BN Classification: Printers Status: <b>Inactive</b> Positional Accuracy: Automatically positioned to the address	A9SW (W)	995	-	537238 181581



## Industrial Land Use

Map ID	Details	Quadrant Reference (Compass Direction)	Estimated Distance From Site	Contact	NGR
410	<b>Contemporary Trade Directory Entries</b> Name: Stagecoach London Location: Stephenson Street, London, E16 4SA Classification: Bus & Coach Operators & Stations Status: <b>Active</b> Positional Accuracy: Automatically positioned to the address	A15SE (NE)	990	-	539038 182472
411	<b>Contemporary Trade Directory Entries</b> Name: Able Rubbish Removal & Gardening Service Location: 46, Ordnance Road, London, E16 4PJ Classification: Waste Disposal Services Status: <b>Active</b> Positional Accuracy: Automatically positioned to the address	A12NE (E)	997	-	539615 181911
412	<b>Contemporary Trade Directory Entries</b> Name: Batman Garages Location: 3, Hancock Road, London, E3 3DA Classification: Garage Services Status: <b>Inactive</b> Positional Accuracy: Automatically positioned to the address	A14NW (N)	1000	-	538166 182732
413	<b>Fuel Station Entries</b> Name: Tylers (London) Ltd Location: 43, Gillender Street, Bromley By Bow, London, Inner London, E14 6RN Brand: Obsolete Premises Type: Not Applicable Status: <b>Obsolete</b> Positional Accuracy: Located by supplier to within 100m	A10NE (NW)	182	-	538196 181910
414	<b>Fuel Station Entries</b> Name: Orchard Wharf Service Station Location: Leamouth Road Lower Lea Crossing, Leamouth, London, Inner London, E14 0JG Brand: ESSO Premises Type: Not Applicable Status: <b>Obsolete</b> Positional Accuracy: Manually positioned to the address or location	A7SE (SE)	257	-	538957 181090
415	<b>Fuel Station Entries</b> Name: Cotton Street Service Station Location: 40, Cotton Street, Poplar, London, Inner London, E14 0EL Brand: TEXACO Premises Type: Petrol Station Status: <b>Open</b> Positional Accuracy: Manually positioned to the address or location	A6SW (SW)	309	-	538133 180967
416	<b>Fuel Station Entries</b> Name: Castle Location: Silvertown Way Hallsville Road, Canning Town, London, Inner London, E16 1DG Brand: Obsolete Premises Type: Not Applicable Status: <b>Obsolete</b> Positional Accuracy: Manually positioned to the address or location	A8NE (E)	788	-	539580 181177
417	<b>Fuel Station Entries</b> Name: Silver Town Service Station Location: Silvertown Way, Canning Town, London, Inner London, E16 1EA Brand: Obsolete Premises Type: Not Applicable Status: <b>Obsolete</b> Positional Accuracy: Approximate location provided by supplier	A8NE (E)	792	-	539598 181307
418	<b>Fuel Station Entries</b> Name: Tesco Bromley By Bow Location: Blackwall Tunnel Northern Approach Hancock Road, Bromley By Bow, London, Inner London, E3 3DA Brand: TESCO Premises Type: Hypermarket Status: <b>Open</b> Positional Accuracy: Manually positioned to the address or location	A14NW (N)	937	-	538101 182661
419	<b>Points of Interest - Commercial Services</b> Name: City Wood Co Location: Islay Wharf, Lochnagar St, London, E14 0LA Category: Recycling Services Class Code: Recycling, Reclamation and Disposal Positional Accuracy: Positioned to address or location	A10SE (N)	30	12	538394 181746



## Industrial Land Use

Map ID	Details	Quadrant Reference (Compass Direction)	Estimated Distance From Site	Contact	NGR
419	<b>Points of Interest - Commercial Services</b> Name: Leaside Wood Recycling Project Location: Islay Wharf, Lochnagar Street, London, E14 0LA Category: Recycling Services Class Code: Recycling, Reclamation and Disposal Positional Accuracy: Positioned to address or location	A10SE (N)	31	12	538395 181747
420	<b>Points of Interest - Commercial Services</b> Name: Chilton Transport (Poplar) Ltd Location: Devon Cottage, Leven Road, London, E14 0LL Category: Transport, Storage and Delivery Class Code: Distribution and Haulage Positional Accuracy: Positioned to address or location	A10SE (N)	58	12	538438 181541
421	<b>Points of Interest - Commercial Services</b> Name: B M W Spare Parts Location: 52-53 Gillender Street, London, E14 6RN Category: Repair and Servicing Class Code: Vehicle Repair, Testing and Servicing Positional Accuracy: Positioned to address or location	A10NE (NW)	112	12	538190 181831
422	<b>Points of Interest - Commercial Services</b> Name: O'Grady Plant & Haulage Ltd Location: East London Mail Centre, Twelvetrees Crescent, London, E3 3TT Category: Transport, Storage and Delivery Class Code: Distribution and Haulage Positional Accuracy: Positioned to address or location	A10NE (N)	189	12	538467 181905
423	<b>Points of Interest - Commercial Services</b> Name: Orchard Wharf Service Station Location: Leamouth Road, Lower Lea Crossing, Leamouth, London, E6 5SJ Category: Personal, Consumer and other Services Class Code: Vehicle Cleaning Services Positional Accuracy: Positioned to address or location	A7SE (SE)	248	12	538938 181087
423	<b>Points of Interest - Commercial Services</b> Name: Car Wash Location: Leamouth Road, Lower Lea Crossing, Leamouth, London, Greater London, E6 5SJ Category: Personal, Consumer and other Services Class Code: Vehicle Cleaning Services Positional Accuracy: Positioned to address or location	A7SE (SE)	257	12	538957 181090
424	<b>Points of Interest - Commercial Services</b> Name: Line Maker Ltd Location: 20 Lanrick Road, London, E14 0JF Category: Transport, Storage and Delivery Class Code: Distribution and Haulage Positional Accuracy: Positioned to address or location	A11SE (E)	266	12	539027 181475
425	<b>Points of Interest - Commercial Services</b> Name: Shah Jalal Express Ltd Location: 231 East India Dock Road, London, E14 0EG Category: Transport, Storage and Delivery Class Code: Distribution and Haulage Positional Accuracy: Positioned to address or location	A6SW (SW)	273	12	538120 181044
425	<b>Points of Interest - Commercial Services</b> Name: Shah Jalal Express Ltd Location: 231 East India Dock Road, London, E14 0EG Category: Transport, Storage and Delivery Class Code: Distribution and Haulage Positional Accuracy: Positioned to address or location	A6SW (SW)	274	12	538120 181043
425	<b>Points of Interest - Commercial Services</b> Name: Waste Removal Location: 223 East India Dock Road, London, E14 0ED Category: Recycling Services Class Code: Recycling, Reclamation and Disposal Positional Accuracy: Positioned to address or location	A6SW (SW)	296	12	538094 181045
425	<b>Points of Interest - Commercial Services</b> Name: Car Wash Location: 40 Cotton Street, London, E14 0EL Category: Personal, Consumer and other Services Class Code: Vehicle Cleaning Services Positional Accuracy: Positioned to address or location	A6SW (SW)	309	12	538133 180967
426	<b>Points of Interest - Commercial Services</b> Name: The Remet Company Ltd Location: 9a South Crescent, London, E16 4TL Category: Recycling Services Class Code: Scrap Metal Merchants Positional Accuracy: Positioned to address or location	A11NW (N)	361	12	538609 182012



## Industrial Land Use

Map ID	Details	Quadrant Reference (Compass Direction)	Estimated Distance From Site	Contact	NGR
426	<b>Points of Interest - Commercial Services</b> Name: The Remet Company Ltd Location: 9a South Crescent, London, E16 4TL Category: Recycling Services Class Code: Scrap Metal Merchants Positional Accuracy: Positioned to address or location	A11NW (N)	418	12	538620 182077
427	<b>Points of Interest - Commercial Services</b> Name: Orion Location: 11a South Crescent, London, E16 4TL Category: Recycling Services Class Code: Recycling, Reclamation and Disposal Positional Accuracy: Positioned to address or location	A11NW (NE)	371	12	538698 181909
428	<b>Points of Interest - Commercial Services</b> Name: Cranfield Paper Recycling Ltd Location: 18a Cording Street, Tower Hamlets, London, E14 6NR Category: Recycling Services Class Code: Recycling, Reclamation and Disposal Positional Accuracy: Positioned to address or location	A10SW (W)	400	12	537849 181540
429	<b>Points of Interest - Commercial Services</b> Name: Cool It Ltd Location: Unit 15, 17 Towcester Road, London, Greater London, E3 3ND Category: Transport, Storage and Delivery Class Code: Distribution and Haulage Positional Accuracy: Positioned to address or location	A10NW (NW)	418	12	538041 182098
429	<b>Points of Interest - Commercial Services</b> Name: Orion Waste Removal Location: 4a Towcester Road, London, E3 3ND Category: Recycling Services Class Code: Recycling, Reclamation and Disposal Positional Accuracy: Positioned to address or location	A14SW (NW)	456	12	538080 182159
429	<b>Points of Interest - Commercial Services</b> Name: C & N Panelcraft Location: 2a Towcester Road, London, E3 3ND Category: Repair and Servicing Class Code: Vehicle Repair, Testing and Servicing Positional Accuracy: Positioned to address or location	A14SW (NW)	463	12	538024 182140
429	<b>Points of Interest - Commercial Services</b> Name: Lawrence Autos Location: 5 Towcester Road, London, E3 3ND Category: Repair and Servicing Class Code: Vehicle Repair, Testing and Servicing Positional Accuracy: Positioned to address or location	A14SW (NW)	473	12	538036 182158
430	<b>Points of Interest - Commercial Services</b> Name: Scrap Yard Location: Not Supplied Category: Recycling Services Class Code: Scrap Metal Merchants Positional Accuracy: Positioned to an adjacent address or location	A11SE (E)	419	12	539066 181656
430	<b>Points of Interest - Commercial Services</b> Name: E M R Location: 29 Bidder Street, London, E16 4ST Category: Recycling Services Class Code: Scrap Metal Merchants Positional Accuracy: Positioned to address or location	A11SE (E)	420	12	539064 181658
430	<b>Points of Interest - Commercial Services</b> Name: Scrap Yard Location: E16 Category: Recycling Services Class Code: Scrap Metal Merchants Positional Accuracy: Positioned to address or location	A11SE (E)	422	12	539066 181660
431	<b>Points of Interest - Commercial Services</b> Name: Dockland Service Centre Ltd Location: 314 Poplar High Street, London, E14 0BB Category: Repair and Servicing Class Code: Vehicle Repair, Testing and Servicing Positional Accuracy: Positioned to address or location	A2NE (S)	437	12	538325 180744
432	<b>Points of Interest - Commercial Services</b> Name: Benchmark Innovations Location: Flat 8 Lawless House, Bazely Street, London, E14 0ET Category: Transport, Storage and Delivery Class Code: Distribution and Haulage Positional Accuracy: Positioned to address or location	A6SW (SW)	440	12	538118 180811



## Industrial Land Use

Map ID	Details	Quadrant Reference (Compass Direction)	Estimated Distance From Site	Contact	NGR
433	<b>Points of Interest - Commercial Services</b> Name: Scaramal Motorcycles Location: 34 Quixley Street, London, E14 9PU Category: Repair and Servicing Class Code: Vehicle Repair, Testing and Servicing Positional Accuracy: Positioned to address or location	A3NW (S)	441	12	538527 180771
434	<b>Points of Interest - Commercial Services</b> Name: Orion Location: 11a South Crescent, London, E16 4TL Category: Recycling Services Class Code: Recycling, Reclamation and Disposal Positional Accuracy: Positioned to address or location	A11NW (NE)	449	12	538784 181906
434	<b>Points of Interest - Commercial Services</b> Name: Viridor Ltd Location: 11b South Crescent, London, E16 4TL Category: Recycling Services Class Code: Recycling, Reclamation and Disposal Positional Accuracy: Positioned to address or location	A11NW (NE)	472	12	538789 181951
435	<b>Points of Interest - Commercial Services</b> Name: Rockar Jaguar Land Rover Location: UNIT C, TWELVETREES CRESCENT, Bromley By Bow, London, E3 3JG Category: Repair and Servicing Class Code: Vehicle Repair, Testing and Servicing Positional Accuracy: Positioned to address or location	A15SW (N)	470	12	538585 182161
436	<b>Points of Interest - Commercial Services</b> Name: C C F Location: Unit 1 Electra Business Park 160, Bidder Street, London, E16 4ES Category: Transport, Storage and Delivery Class Code: Distribution and Haulage Positional Accuracy: Positioned to address or location	A11SE (NE)	472	12	538960 181793
437	<b>Points of Interest - Commercial Services</b> Name: Di-axis Ltd Location: 29 Bidder Street, London, E16 4ST Category: Construction Services Class Code: Metalworkers Including Blacksmiths Positional Accuracy: Positioned to address or location	A11SE (NE)	482	12	539085 181720
437	<b>Points of Interest - Commercial Services</b> Name: Bidder Street Motors Location: Bidder Street, London, E16 4ST Category: Repair and Servicing Class Code: Vehicle Repair, Testing and Servicing Positional Accuracy: Positioned to address or location	A11SE (NE)	549	12	539113 181782
437	<b>Points of Interest - Commercial Services</b> Name: J & J Peugeot Spares Location: 9 Bidder Street, London, E16 4ST Category: Repair and Servicing Class Code: Vehicle Repair, Testing and Servicing Positional Accuracy: Positioned to address or location	A11SE (NE)	551	12	539126 181776
437	<b>Points of Interest - Commercial Services</b> Name: M V Motor Repairs Location: 7 Bidder Street, London, E16 4ST Category: Repair and Servicing Class Code: Vehicle Repair, Testing and Servicing Positional Accuracy: Positioned to address or location	A11SE (NE)	577	12	539140 181798
437	<b>Points of Interest - Commercial Services</b> Name: M V Motor Repairs Location: 7 Bidder Street, London, E16 4ST Category: Repair and Servicing Class Code: Vehicle Repair, Testing and Servicing Positional Accuracy: Positioned to address or location	A11SE (NE)	577	12	539140 181798
437	<b>Points of Interest - Commercial Services</b> Name: Bidder St Motors Location: 7 Bidder Street, London, E16 4ST Category: Repair and Servicing Class Code: Vehicle Repair, Testing and Servicing Positional Accuracy: Positioned to address or location	A11SE (NE)	577	12	539140 181798
437	<b>Points of Interest - Commercial Services</b> Name: Cory Environmental Location: Oasis Park, Stephenson Street, London, E16 4SA Category: Recycling Services Class Code: Recycling, Reclamation and Disposal Positional Accuracy: Positioned to address or location	A11NE (NE)	632	12	539154 181855



## Industrial Land Use

Map ID	Details	Quadrant Reference (Compass Direction)	Estimated Distance From Site	Contact	NGR
438	<b>Points of Interest - Commercial Services</b> Name: Nimbrook Enterprises Location: 28 Bidder Street, London, E16 4ST Category: Transport, Storage and Delivery Class Code: Distribution and Haulage Positional Accuracy: Positioned to address or location	A11SE (E)	500	12	539162 181678
438	<b>Points of Interest - Commercial Services</b> Name: R & N Metal Recycling Ltd Location: 1 IVES ROAD, Canning Town, London, E16 4SH Category: Recycling Services Class Code: Recycling, Reclamation and Disposal Positional Accuracy: Positioned to address or location	A11SE (NE)	550	12	539155 181752
438	<b>Points of Interest - Commercial Services</b> Name: East London Services Location: 30 Stephenson Street, London, E16 4SA Category: Repair and Servicing Class Code: Vehicle Repair, Testing and Servicing Positional Accuracy: Positioned to address or location	A12SW (E)	563	12	539203 181727
438	<b>Points of Interest - Commercial Services</b> Name: East London Services Location: 30 Stephenson Street, London, E16 4SA Category: Repair and Servicing Class Code: Vehicle Repair, Testing and Servicing Positional Accuracy: Positioned to address or location	A12SW (E)	563	12	539203 181727
438	<b>Points of Interest - Commercial Services</b> Name: Cory Environmental Location: 32 Stephenson Street, London, E16 4SA Category: Recycling Services Class Code: Recycling, Reclamation and Disposal Positional Accuracy: Positioned to address or location	A11SE (NE)	578	12	539164 181781
439	<b>Points of Interest - Commercial Services</b> Name: RAC Auto Windscreens Location: Unit C3 Poplar Business Park, Prestons Road, London, E14 9RL Category: Repair and Servicing Class Code: Vehicle Repair, Testing and Servicing Positional Accuracy: Positioned to address or location	A2NE (S)	520	12	538206 180682
439	<b>Points of Interest - Commercial Services</b> Name: RAC Auto Windscreens Location: Unit C3 Poplar Business Park, Prestons Road, London, E14 9RL Category: Repair and Servicing Class Code: Vehicle Repair, Testing and Servicing Positional Accuracy: Positioned to address or location	A2NE (S)	520	12	538206 180682
440	<b>Points of Interest - Commercial Services</b> Name: Bywaters Recycling & Waste Management Location: Unit J, Twelvetees Crescent, London, E3 3JG Category: Recycling Services Class Code: Recycling, Reclamation and Disposal Positional Accuracy: Positioned to address or location	A14SE (N)	528	12	538432 182269
441	<b>Points of Interest - Commercial Services</b> Name: J T Motors Location: Unit 9 Hillstone Court, Empson Street, London, E3 3LT Category: Repair and Servicing Class Code: Vehicle Repair, Testing and Servicing Positional Accuracy: Positioned to address or location	A14SW (NW)	540	12	537946 182183
441	<b>Points of Interest - Commercial Services</b> Name: Kestrel MOT & Service Centre Location: Unit 10 Empson St, London, E3 3LT Category: Repair and Servicing Class Code: Vehicle Repair, Testing and Servicing Positional Accuracy: Positioned to address or location	A14SW (NW)	547	12	537944 182190
441	<b>Points of Interest - Commercial Services</b> Name: Kestrel M O T & Service Centre Location: Unit A 10, Empson Street, London, E3 3LT Category: Repair and Servicing Class Code: Vehicle Repair, Testing and Servicing Positional Accuracy: Positioned to address or location	A14SW (NW)	547	12	537944 182190
442	<b>Points of Interest - Commercial Services</b> Name: A L I Assist Location: Unit 8, Empson Street, London, E3 3LT Category: Repair and Servicing Class Code: Vehicle Repair, Testing and Servicing Positional Accuracy: Positioned to address or location	A10NW (NW)	544	12	537845 182100



## Industrial Land Use

Map ID	Details	Quadrant Reference (Compass Direction)	Estimated Distance From Site	Contact	NGR
442	<b>Points of Interest - Commercial Services</b> Name: Imperials Location: UNIT 8A, EMPSON STREET, London, E3 3LT Category: Repair and Servicing Class Code: Vehicle Repair, Testing and Servicing Positional Accuracy: Positioned to address or location	A10NW (NW)	544	12	537845 182100
442	<b>Points of Interest - Commercial Services</b> Name: Docklands Vehicle Centre Location: UNIT B 9, EMPSON STREET, London, E3 3LT Category: Repair and Servicing Class Code: Vehicle Repair, Testing and Servicing Positional Accuracy: Positioned to address or location	A9NE (NW)	560	12	537840 182118
442	<b>Points of Interest - Commercial Services</b> Name: J T Motors Location: Unit A 9, Empson Street, London, E3 3LT Category: Repair and Servicing Class Code: Vehicle Repair, Testing and Servicing Positional Accuracy: Positioned to address or location	A13SE (NW)	580	12	537835 182142
442	<b>Points of Interest - Commercial Services</b> Name: Odyssey Publisher Services Location: 7 St. Andrews Way, London, E3 3PA Category: Transport, Storage and Delivery Class Code: Distribution and Haulage Positional Accuracy: Positioned to address or location	A13SE (NW)	632	12	537794 182174
443	<b>Points of Interest - Commercial Services</b> Name: Viridor Ltd Location: Unit 4 Datapoint Business Centre 6, South Crescent, London, E16 4TL Category: Recycling Services Class Code: Recycling, Reclamation and Disposal Positional Accuracy: Positioned to address or location	A15SW (NE)	570	12	538774 182142
444	<b>Points of Interest - Commercial Services</b> Name: J Y L Location: 8 Twelvetees Business Park, Twelvetees Crescent, London, E3 3JQ Category: Transport, Storage and Delivery Class Code: Distribution and Haulage Positional Accuracy: Positioned to address or location	A15SW (N)	624	12	538553 182341
445	<b>Points of Interest - Commercial Services</b> Name: Diamond Waste Ltd Location: Unit 1 Bow Exchange 5, Yeo Street, London, E3 3QP Category: Recycling Services Class Code: Recycling, Reclamation and Disposal Positional Accuracy: Positioned to address or location	A9NE (NW)	636	12	537612 181816
445	<b>Points of Interest - Commercial Services</b> Name: Servicing2you Location: Unit 6 The Exchange, London, E3 Category: Repair and Servicing Class Code: Vehicle Repair, Testing and Servicing Positional Accuracy: Positioned to address or location	A9NE (NW)	644	12	537606 181826
446	<b>Points of Interest - Commercial Services</b> Name: Brian Taylor Location: Violet Road, London, E3 3QQ Category: Repair and Servicing Class Code: Vehicle Repair, Testing and Servicing Positional Accuracy: Positioned to address or location	A9NE (NW)	651	12	537664 182021
446	<b>Points of Interest - Commercial Services</b> Name: Spares & Repairs Location: 39 Violet Road, London, E3 3QQ Category: Repair and Servicing Class Code: Vehicle Repair, Testing and Servicing Positional Accuracy: Positioned to address or location	A9NE (NW)	651	12	537664 182021
446	<b>Points of Interest - Commercial Services</b> Name: Brian Taylor Location: Violet Road, London, E3 3QQ Category: Repair and Servicing Class Code: Vehicle Repair, Testing and Servicing Positional Accuracy: Positioned to address or location	A9NE (NW)	651	12	537664 182021
446	<b>Points of Interest - Commercial Services</b> Name: Wheels Wash & Go Location: 39 Violet Road, London, E3 3QQ Category: Personal, Consumer and other Services Class Code: Vehicle Cleaning Services Positional Accuracy: Positioned to address or location	A9NE (NW)	651	12	537664 182021



### Industrial Land Use

Map ID	Details	Quadrant Reference (Compass Direction)	Estimated Distance From Site	Contact	NGR
446	<b>Points of Interest - Commercial Services</b> Name: Wheels Wash & Go Location: 39 Violet Road, London, E3 3QQ Category: Personal, Consumer and other Services Class Code: Vehicle Cleaning Services Positional Accuracy: Positioned to address or location	A9NE (NW)	651	12	537664 182021
446	<b>Points of Interest - Commercial Services</b> Name: Spares & Repairs Location: 39 Violet Road, London, E3 3QQ Category: Repair and Servicing Class Code: Vehicle Repair, Testing and Servicing Positional Accuracy: Positioned to address or location	A9NE (NW)	651	12	537664 182021
446	<b>Points of Interest - Commercial Services</b> Name: D P V Autos Location: 39 Violet Road, London, E3 3QQ Category: Repair and Servicing Class Code: Vehicle Repair, Testing and Servicing Positional Accuracy: Positioned to address or location	A9NE (NW)	651	12	537664 182021
446	<b>Points of Interest - Commercial Services</b> Name: Loop Management Services Location: Unit 19-20, Cranwell Close, London, E3 3QY Category: Recycling Services Class Code: Recycling, Reclamation and Disposal Positional Accuracy: Positioned to address or location	A9NE (NW)	665	12	537684 182088
447	<b>Points of Interest - Commercial Services</b> Name: Scrap Yard Location: Not Supplied Category: Recycling Services Class Code: Scrap Metal Merchants Positional Accuracy: Positioned to an adjacent address or location	A9SE (W)	651	12	537580 181702
448	<b>Points of Interest - Commercial Services</b> Name: Waidson Transport Ltd Location: 121-123 Poplar High Street, London, E14 0AE Category: Transport, Storage and Delivery Class Code: Distribution and Haulage Positional Accuracy: Positioned to address or location	A1NE (SW)	658	12	537838 180776
449	<b>Points of Interest - Commercial Services</b> Name: Shred It Location: 5 St. Andrews Way, London, E3 3PA Category: Recycling Services Class Code: Recycling, Reclamation and Disposal Positional Accuracy: Positioned to address or location	A13SE (NW)	662	12	537819 182239
450	<b>Points of Interest - Commercial Services</b> Name: E1 Taxis Ltd Location: 67 Stephenson Street, London, E16 4SA Category: Repair and Servicing Class Code: Vehicle Repair, Testing and Servicing Positional Accuracy: Positioned to address or location	A11NE (NE)	688	12	539111 181947
451	<b>Points of Interest - Commercial Services</b> Name: Canning Car Care Location: Unit A 1b, North Crescent, London, E16 4TG Category: Repair and Servicing Class Code: Vehicle Repair, Testing and Servicing Positional Accuracy: Positioned to address or location	A15SW (NE)	696	12	538838 182256
451	<b>Points of Interest - Commercial Services</b> Name: Bbf Shipping Ltd Location: Ashmead 1f, North Crescent, London, E16 4TG Category: Transport, Storage and Delivery Class Code: Distribution and Haulage Positional Accuracy: Positioned to address or location	A15SE (NE)	739	12	538860 182293
452	<b>Points of Interest - Commercial Services</b> Name: Epax Transport Ltd Location: Canning Town, London, E16 4TG Category: Transport, Storage and Delivery Class Code: Distribution and Haulage Positional Accuracy: Positioned to address or location	A15SE (NE)	704	12	538911 182189
452	<b>Points of Interest - Commercial Services</b> Name: Epax Transport Location: 5a North Crescent, London, E16 4TG Category: Transport, Storage and Delivery Class Code: Distribution and Haulage Positional Accuracy: Positioned to address or location	A15SE (NE)	705	12	538912 182190



### Industrial Land Use

Map ID	Details	Quadrant Reference (Compass Direction)	Estimated Distance From Site	Contact	NGR
453	<b>Points of Interest - Commercial Services</b> Name: Emmanuell Cargo Services Location: Unit 1 Pylon Trading Estate, Cody Road, London, E16 4SP Category: Transport, Storage and Delivery Class Code: Distribution and Haulage Positional Accuracy: Positioned to address or location	A11NE (NE)	712	12	539009 182052
453	<b>Points of Interest - Commercial Services</b> Name: Afritrade Location: Unit 1 Pylon Trading Estate, Cody Road, London, E16 4SP Category: Transport, Storage and Delivery Class Code: Distribution and Haulage Positional Accuracy: Positioned to address or location	A11NE (NE)	712	12	539009 182052
453	<b>Points of Interest - Commercial Services</b> Name: Emmanuell Cargo Services Location: Unit 1 Pylon Trading Estate, Cody Road, London, E16 4SP Category: Transport, Storage and Delivery Class Code: Distribution and Haulage Positional Accuracy: Positioned to address or location	A11NE (NE)	712	12	539009 182052
453	<b>Points of Interest - Commercial Services</b> Name: D H L Express Location: Unit 6-7 Europa Trade Park, Cody Road, London, E16 4SP Category: Transport, Storage and Delivery Class Code: Distribution and Haulage Positional Accuracy: Positioned to address or location	A11NE (NE)	738	12	539068 182044
454	<b>Points of Interest - Commercial Services</b> Name: C P A Vermin Control Location: 6 Bygrove Street, London, E14 6DN Category: Contract Services Class Code: Pest and Vermin Control Positional Accuracy: Positioned to address or location	A5SE (W)	722	12	537622 181124
455	<b>Points of Interest - Commercial Services</b> Name: Alfa Victor Sierra Ltd Location: Flat 719 New Providence Wharf 1, Fairmont Avenue, London, E14 9PF Category: Transport, Storage and Delivery Class Code: Distribution and Haulage Positional Accuracy: Positioned to address or location	A3NW (S)	732	12	538539 180471
456	<b>Points of Interest - Commercial Services</b> Name: Greenshield Services Location: 1-10 Sabbarton Street, London, E16 1DT Category: Recycling Services Class Code: Recycling, Reclamation and Disposal Positional Accuracy: Positioned to address or location	A8NE (E)	758	12	539561 181254
456	<b>Points of Interest - Commercial Services</b> Name: Greenshield Services Location: 1-10 Sabbarton Street, London, E16 1DT Category: Recycling Services Class Code: Recycling, Reclamation and Disposal Positional Accuracy: Positioned to address or location	A8NE (E)	758	12	539561 181254
457	<b>Points of Interest - Commercial Services</b> Name: V N Auto M O T Ltd Location: 2A NORTH CRESCENT, Canning Town, London, E16 4TG Category: Repair and Servicing Class Code: Vehicle Repair, Testing and Servicing Positional Accuracy: Positioned to address or location	A15SW (N)	770	12	538787 182390
457	<b>Points of Interest - Commercial Services</b> Name: Dockland Coach Works Ltd Location: North Crescent, London, E16 4TG Category: Repair and Servicing Class Code: Vehicle Repair, Testing and Servicing Positional Accuracy: Positioned to address or location	A15SW (N)	770	12	538786 182391
457	<b>Points of Interest - Commercial Services</b> Name: Dockland Coach Works Location: North Crescent, London, E16 4TG Category: Repair and Servicing Class Code: Vehicle Repair, Testing and Servicing Positional Accuracy: Positioned to address or location	A15SW (N)	770	12	538786 182391
457	<b>Points of Interest - Commercial Services</b> Name: A J S Marine Location: Unit 8-9 1f, North Crescent, London, E16 4TG Category: Transport, Storage and Delivery Class Code: Distribution and Haulage Positional Accuracy: Positioned to address or location	A15SE (NE)	802	12	538877 182363



## Industrial Land Use

Map ID	Details	Quadrant Reference (Compass Direction)	Estimated Distance From Site	Contact	NGR
457	<b>Points of Interest - Commercial Services</b> Name: Autoglass Location: Unit 1 2d, North Crescent, London, E16 4TQ Category: Repair and Servicing Class Code: Vehicle Repair, Testing and Servicing Positional Accuracy: Positioned to address or location	A15SE (N)	824	12	538866 182401
457	<b>Points of Interest - Commercial Services</b> Name: A J S Marine Location: 8 CRESCENT COURT, NORTH CRESCENT, Canning Town, London, E16 4TG Category: Transport, Storage and Delivery Class Code: Distribution and Haulage Positional Accuracy: Positioned to address or location	A15SE (NE)	890	12	538929 182434
458	<b>Points of Interest - Commercial Services</b> Name: I Q Express Ltd Location: Unit D Project Park 2d, North Crescent, London, E16 4TQ Category: Transport, Storage and Delivery Class Code: Distribution and Haulage Positional Accuracy: Positioned to address or location	A15SW (N)	778	12	538756 182418
458	<b>Points of Interest - Commercial Services</b> Name: Autoglass Location: Unit 1 2d North Cresent, London, E16 4TQ Category: Repair and Servicing Class Code: Vehicle Repair, Testing and Servicing Positional Accuracy: Positioned to address or location	A15SW (N)	814	12	538774 182450
459	<b>Points of Interest - Commercial Services</b> Name: UK Shipping & Logistics Location: 64 Gale Street, London, E3 3RP Category: Transport, Storage and Delivery Class Code: Distribution and Haulage Positional Accuracy: Positioned to address or location	A9NW (W)	826	12	537418 181817
460	<b>Points of Interest - Commercial Services</b> Name: Veolia Environnement Location: 2 Yabsley Street, London, E14 9RG Category: Recycling Services Class Code: Recycling, Reclamation and Disposal Positional Accuracy: Positioned to address or location	A2SE (S)	833	12	538486 180357
461	<b>Points of Interest - Commercial Services</b> Name: GB Car Seat Covers Location: 13a Rathbone Market, Barking Road, London, E16 1EH Category: Repair and Servicing Class Code: Vehicle Repair, Testing and Servicing Positional Accuracy: Positioned to address or location	A12SE (E)	835	12	539592 181613
461	<b>Points of Interest - Commercial Services</b> Name: A1 24hr Pest Control Location: Barking Road, London, E16 1EN Category: Contract Services Class Code: Pest and Vermin Control Positional Accuracy: Positioned to address or location	A12SE (E)	842	12	539597 181616
462	<b>Points of Interest - Commercial Services</b> Name: Seabrook Export Services Ltd Location: 101 Stephenson Street, London, E16 4SA Category: Transport, Storage and Delivery Class Code: Distribution and Haulage Positional Accuracy: Positioned to address or location	A15SE (NE)	843	12	539084 182187
462	<b>Points of Interest - Commercial Services</b> Name: Wincanton Trans European Location: 101 Stephenson Street, London, E16 4SA Category: Transport, Storage and Delivery Class Code: Distribution and Haulage Positional Accuracy: Positioned to address or location	A15SE (NE)	843	12	539084 182187
462	<b>Points of Interest - Commercial Services</b> Name: Sealandair Transport Co Location: 101 Stephenson Street, London, E16 4SA Category: Transport, Storage and Delivery Class Code: Distribution and Haulage Positional Accuracy: Positioned to address or location	A15SE (NE)	843	12	539084 182187
462	<b>Points of Interest - Commercial Services</b> Name: Trans-World Enterprises Ltd Location: 101 Stephenson Street, London, E16 4SA Category: Transport, Storage and Delivery Class Code: Distribution and Haulage Positional Accuracy: Positioned to address or location	A15SE (NE)	843	12	539084 182187



## Industrial Land Use

Map ID	Details	Quadrant Reference (Compass Direction)	Estimated Distance From Site	Contact	NGR
462	<b>Points of Interest - Commercial Services</b> Name: Wincanton Trans European Location: 101 Stephenson Street, London, E16 4SA Category: Transport, Storage and Delivery Class Code: Distribution and Haulage Positional Accuracy: Positioned to address or location	A15SE (NE)	843	12	539084 182187
462	<b>Points of Interest - Commercial Services</b> Name: Sealandair Transport Co Location: 101 Stephenson Street, London, E16 4SA Category: Transport, Storage and Delivery Class Code: Distribution and Haulage Positional Accuracy: Positioned to address or location	A15SE (NE)	843	12	539084 182187
462	<b>Points of Interest - Commercial Services</b> Name: Seabrook Warehousing Location: 101 Stephenson Street, London, E16 4SA Category: Transport, Storage and Delivery Class Code: Distribution and Haulage Positional Accuracy: Positioned to address or location	A15SE (NE)	843	12	539084 182187
463	<b>Points of Interest - Commercial Services</b> Name: Scrap Yard Location: Not Supplied Category: Recycling Services Class Code: Scrap Metal Merchants Positional Accuracy: Positioned to an adjacent address or location	A8NE (E)	846	12	539646 181222
463	<b>Points of Interest - Commercial Services</b> Name: G Dowding Autos Location: 55 Hallsville Road, London, E16 1EE Category: Repair and Servicing Class Code: Vehicle Repair, Testing and Servicing Positional Accuracy: Positioned to address or location	A8NE (E)	878	12	539683 181280
464	<b>Points of Interest - Commercial Services</b> Name: Arin Garage Location: 2 Imperial Street, London, E3 3EA Category: Repair and Servicing Class Code: Vehicle Repair, Testing and Servicing Positional Accuracy: Positioned to address or location	A14NW (N)	868	12	538072 182585
465	<b>Points of Interest - Commercial Services</b> Name: Prompt Distribution Location: Flat 35 Edgar Myles House 1a, Ordnance Road, London, E16 4BN Category: Transport, Storage and Delivery Class Code: Distribution and Haulage Positional Accuracy: Positioned to address or location	A12SE (E)	876	12	539573 181752
466	<b>Points of Interest - Commercial Services</b> Name: Pad Home Ltd Location: 1 Trinity Buoy Wharf, London, E14 0FH Category: Transport, Storage and Delivery Class Code: Distribution and Haulage Positional Accuracy: Positioned to address or location	A4NW (SE)	890	12	539499 180747
467	<b>Points of Interest - Commercial Services</b> Name: Ferndale's Location: 94 Victoria Dock Road, London, E16 1DA Category: Repair and Servicing Class Code: Vehicle Repair, Testing and Servicing Positional Accuracy: Positioned to address or location	A8SE (E)	896	12	539644 181008
468	<b>Points of Interest - Commercial Services</b> Name: Midcar Ltd Location: 34 Bow Common Lane, London, E3 4AX Category: Repair and Servicing Class Code: Vehicle Repair, Testing and Servicing Positional Accuracy: Positioned to address or location	A9SW (W)	904	12	537327 181722
468	<b>Points of Interest - Commercial Services</b> Name: Midcar Location: 34 Bow Common Lane, London, E3 4AX Category: Repair and Servicing Class Code: Vehicle Repair, Testing and Servicing Positional Accuracy: Positioned to address or location	A9SW (W)	904	12	537327 181722
468	<b>Points of Interest - Commercial Services</b> Name: Granada Centre Location: 48-50 Bow Common Lane, London, E3 4AX Category: Repair and Servicing Class Code: Vehicle Repair, Testing and Servicing Positional Accuracy: Positioned to address or location	A9SW (W)	920	12	537316 181767





## Industrial Land Use

Map ID	Details	Quadrant Reference (Compass Direction)	Estimated Distance From Site	Contact	NGR
469	<b>Points of Interest - Commercial Services</b> Name: J M Motor Services Location: 38-44 Shirley Street, London, E16 1HU Category: Repair and Servicing Class Code: Vehicle Repair, Testing and Servicing Positional Accuracy: Positioned to address or location	A8NE (E)	923	12	539719 181189
469	<b>Points of Interest - Commercial Services</b> Name: J M Motor Services Location: 38-44 Shirley Street, London, E16 1HU Category: Repair and Servicing Class Code: Vehicle Repair, Testing and Servicing Positional Accuracy: Positioned to address or location	A8NE (E)	923	12	539719 181188
469	<b>Points of Interest - Commercial Services</b> Name: Allway Car Care Location: 33-39 Shirley Street, London, E16 1HU Category: Repair and Servicing Class Code: Vehicle Repair, Testing and Servicing Positional Accuracy: Positioned to address or location	A8NE (E)	952	12	539744 181161
470	<b>Points of Interest - Commercial Services</b> Name: Advanced Pest Control Location: 4 Pekin Street, London, E14 6EZ Category: Contract Services Class Code: Pest and Vermin Control Positional Accuracy: Positioned to address or location	A5SW (W)	953	12	537396 181076
471	<b>Points of Interest - Commercial Services</b> Name: Tesco Hand Car Wash Location: Hancock Road, London, E3 3DA Category: Personal, Consumer and other Services Class Code: Vehicle Cleaning Services Positional Accuracy: Positioned to address or location	A14NE (N)	975	12	538238 182713
471	<b>Points of Interest - Commercial Services</b> Name: Batman Garages Location: 3 Hancock Road, London, E3 3DA Category: Repair and Servicing Class Code: Vehicle Repair, Testing and Servicing Positional Accuracy: Positioned to address or location	A14NW (N)	1000	12	538166 182732
471	<b>Points of Interest - Commercial Services</b> Name: Batman Garages Location: 3 Hancock Road, London, E3 3DA Category: Repair and Servicing Class Code: Vehicle Repair, Testing and Servicing Positional Accuracy: Positioned to address or location	A14NW (N)	1000	12	538166 182732
472	<b>Points of Interest - Commercial Services</b> Name: Phoenix Restorations Location: 2-4 Ford Street, London, E16 1HZ Category: Repair and Servicing Class Code: Vehicle Repair, Testing and Servicing Positional Accuracy: Positioned to address or location	A8NE (E)	979	12	539783 181251
473	<b>Points of Interest - Commercial Services</b> Name: Akwaaba Express Ltd Location: 1-3 Caxton Street North, London, E16 1JL Category: Transport, Storage and Delivery Class Code: Distribution and Haulage Positional Accuracy: Positioned to address or location	A8SE (E)	991	12	539738 180990
474	<b>Points of Interest - Education and Health</b> Name: St Andrew's Hospital Location: Devas Street, Bow, London, E3 3NT Category: Health Practitioners and Establishments Class Code: Hospitals Positional Accuracy: Positioned to address or location	A14SW (NW)	765	12	537931 182432
475	<b>Points of Interest - Manufacturing and Production</b> Name: Factory Location: Not Supplied Category: Industrial Features Class Code: Unspecified Works Or Factories Positional Accuracy: Positioned to an adjacent address or location	A10SE (NW)	10	12	538345 181609
476	<b>Points of Interest - Manufacturing and Production</b> Name: Works Location: E14 Category: Industrial Features Class Code: Unspecified Works Or Factories Positional Accuracy: Positioned to an adjacent address or location	A11SW (NE)	42	12	538595 181504



## Industrial Land Use

Map ID	Details	Quadrant Reference (Compass Direction)	Estimated Distance From Site	Contact	NGR
476	<b>Points of Interest - Manufacturing and Production</b> Name: Tank Location: E14 Category: Industrial Features Class Code: Tanks (Generic) Positional Accuracy: Positioned to an adjacent address or location	A11SW (NE)	77	12	538556 181558
476	<b>Points of Interest - Manufacturing and Production</b> Name: Tank Location: E14 Category: Industrial Features Class Code: Tanks (Generic) Positional Accuracy: Positioned to an adjacent address or location	A11SW (NE)	89	12	538563 181568
477	<b>Points of Interest - Manufacturing and Production</b> Name: Gas Works Location: Not Supplied Category: Industrial Features Class Code: Unspecified Works Or Factories Positional Accuracy: Positioned to an adjacent address or location	A11SW (E)	65	12	538702 181474
478	<b>Points of Interest - Manufacturing and Production</b> Name: Redbox L B C Location: 44 Gillender Street, London, E14 6RP Category: Industrial Features Class Code: Business Parks and Industrial Estates Positional Accuracy: Positioned to address or location	A10NE (NW)	176	12	538209 181907
478	<b>Points of Interest - Manufacturing and Production</b> Name: Works Location: E3 Category: Industrial Features Class Code: Unspecified Works Or Factories Positional Accuracy: Positioned to an adjacent address or location	A10NE (NW)	250	12	538211 181983
478	<b>Points of Interest - Manufacturing and Production</b> Name: Works Location: Not Supplied Category: Industrial Features Class Code: Unspecified Works Or Factories Positional Accuracy: Positioned to an adjacent address or location	A10NE (NW)	255	12	538198 181985
478	<b>Points of Interest - Manufacturing and Production</b> Name: Works Location: E3 Category: Industrial Features Class Code: Unspecified Works Or Factories Positional Accuracy: Positioned to an adjacent address or location	A10NE (NW)	284	12	538189 182013
479	<b>Points of Interest - Manufacturing and Production</b> Name: Tank Location: E14 Category: Industrial Features Class Code: Tanks (Generic) Positional Accuracy: Positioned to an adjacent address or location	A11SE (E)	289	12	539050 181482
480	<b>Points of Interest - Manufacturing and Production</b> Name: Works Location: 38 Susannah Street, London, E14 6LS Category: Industrial Features Class Code: Unspecified Works Or Factories Positional Accuracy: Positioned to address or location	A6SW (SW)	313	12	538064 181070
481	<b>Points of Interest - Manufacturing and Production</b> Name: Tank Location: E3 Category: Industrial Features Class Code: Tanks (Generic) Positional Accuracy: Positioned to an adjacent address or location	A10NE (N)	321	12	538431 182060
482	<b>Points of Interest - Manufacturing and Production</b> Name: Works Location: E16 Category: Industrial Features Class Code: Unspecified Works Or Factories Positional Accuracy: Positioned to an adjacent address or location	A11NW (N)	347	12	538626 181974
482	<b>Points of Interest - Manufacturing and Production</b> Name: Industrial Estate Location: E16 Category: Industrial Features Class Code: Business Parks and Industrial Estates Positional Accuracy: Positioned to an adjacent address or location	A11NW (N)	354	12	538662 181938



## Industrial Land Use

Map ID	Details	Quadrant Reference (Compass Direction)	Estimated Distance From Site	Contact	NGR
482	<b>Points of Interest - Manufacturing and Production</b> Name: Industrial Estate Location: E16 Category: Industrial Features Class Code: Business Parks and Industrial Estates Positional Accuracy: Positioned to an adjacent address or location	A11NW (NE)	369	12	538679 181939
483	<b>Points of Interest - Manufacturing and Production</b> Name: Works Location: Not Supplied Category: Industrial Features Class Code: Unspecified Works Or Factories Positional Accuracy: Positioned to an adjacent address or location	A6NW (W)	406	12	537885 181387
483	<b>Points of Interest - Manufacturing and Production</b> Name: Works Location: E14 Category: Industrial Features Class Code: Unspecified Works Or Factories Positional Accuracy: Positioned to an adjacent address or location	A6NW (W)	406	12	537885 181387
484	<b>Points of Interest - Manufacturing and Production</b> Name: Barratt Industrial Park Location: E3 Category: Industrial Features Class Code: Business Parks and Industrial Estates Positional Accuracy: Positioned to an adjacent address or location	A10NE (NW)	406	12	538183 182136
485	<b>Points of Interest - Manufacturing and Production</b> Name: Works Location: Not Supplied Category: Industrial Features Class Code: Unspecified Works Or Factories Positional Accuracy: Positioned to an adjacent address or location	A10SW (W)	407	12	537856 181488
485	<b>Points of Interest - Manufacturing and Production</b> Name: Works Location: Not Supplied Category: Industrial Features Class Code: Unspecified Works Or Factories Positional Accuracy: Positioned to an adjacent address or location	A10SW (W)	416	12	537852 181470
486	<b>Points of Interest - Manufacturing and Production</b> Name: Works Location: Not Supplied Category: Industrial Features Class Code: Unspecified Works Or Factories Positional Accuracy: Positioned to an adjacent address or location	A10NW (NW)	416	12	538022 182085
486	<b>Points of Interest - Manufacturing and Production</b> Name: Works Location: E3 Category: Industrial Features Class Code: Unspecified Works Or Factories Positional Accuracy: Positioned to an adjacent address or location	A10NW (NW)	419	12	538016 182084
486	<b>Points of Interest - Manufacturing and Production</b> Name: Works Location: Not Supplied Category: Industrial Features Class Code: Unspecified Works Or Factories Positional Accuracy: Positioned to an adjacent address or location	A14SW (NW)	447	12	538070 182145
486	<b>Points of Interest - Manufacturing and Production</b> Name: Works Location: E3 Category: Industrial Features Class Code: Unspecified Works Or Factories Positional Accuracy: Positioned to an adjacent address or location	A14SW (NW)	447	12	538064 182143
486	<b>Points of Interest - Manufacturing and Production</b> Name: Works Location: Not Supplied Category: Industrial Features Class Code: Unspecified Works Or Factories Positional Accuracy: Positioned to an adjacent address or location	A14SW (NW)	473	12	538048 182164
486	<b>Points of Interest - Manufacturing and Production</b> Name: Works Location: Not Supplied Category: Industrial Features Class Code: Unspecified Works Or Factories Positional Accuracy: Positioned to an adjacent address or location	A14SW (NW)	475	12	538020 182152



## Industrial Land Use

Map ID	Details	Quadrant Reference (Compass Direction)	Estimated Distance From Site	Contact	NGR
486	<b>Points of Interest - Manufacturing and Production</b> Name: Works Location: E3 Category: Industrial Features Class Code: Unspecified Works Or Factories Positional Accuracy: Positioned to an adjacent address or location	A14SW (NW)	475	12	538042 182163
486	<b>Points of Interest - Manufacturing and Production</b> Name: Works Location: E3 Category: Industrial Features Class Code: Unspecified Works Or Factories Positional Accuracy: Positioned to an adjacent address or location	A14SW (NW)	477	12	538015 182151
487	<b>Points of Interest - Manufacturing and Production</b> Name: Works Location: E14 Category: Industrial Features Class Code: Unspecified Works Or Factories Positional Accuracy: Positioned to an adjacent address or location	A2NE (S)	419	12	538476 180778
487	<b>Points of Interest - Manufacturing and Production</b> Name: Works Location: Not Supplied Category: Industrial Features Class Code: Unspecified Works Or Factories Positional Accuracy: Positioned to an adjacent address or location	A2NE (S)	420	12	538479 180778
488	<b>Points of Interest - Manufacturing and Production</b> Name: Tank Location: E16 Category: Industrial Features Class Code: Tanks (Generic) Positional Accuracy: Positioned to address or location	A11NW (N)	425	12	538652 182059
488	<b>Points of Interest - Manufacturing and Production</b> Name: Tanks Location: E16 Category: Industrial Features Class Code: Tanks (Generic) Positional Accuracy: Positioned to an adjacent address or location	A11NW (N)	425	12	538652 182059
489	<b>Points of Interest - Manufacturing and Production</b> Name: Factory Location: Not Supplied Category: Industrial Features Class Code: Unspecified Works Or Factories Positional Accuracy: Positioned to an adjacent address or location	A9SE (W)	451	12	537779 181640
490	<b>Points of Interest - Manufacturing and Production</b> Name: Works Location: Not Supplied Category: Industrial Features Class Code: Unspecified Works Or Factories Positional Accuracy: Positioned to an adjacent address or location	A9SE (W)	455	12	537789 181549
491	<b>Points of Interest - Manufacturing and Production</b> Name: London Small Business Centre Location: 12-14 Vesey Path, London, E14 6BT Category: Industrial Features Class Code: Business Parks and Industrial Estates Positional Accuracy: Positioned to address or location	A6SW (SW)	462	12	537905 181081
492	<b>Points of Interest - Manufacturing and Production</b> Name: Works Location: Not Supplied Category: Industrial Features Class Code: Unspecified Works Or Factories Positional Accuracy: Positioned to an adjacent address or location	A14SW (NW)	475	12	538102 182187
492	<b>Points of Interest - Manufacturing and Production</b> Name: Works Location: E3 Category: Industrial Features Class Code: Unspecified Works Or Factories Positional Accuracy: Positioned to an adjacent address or location	A14SW (NW)	475	12	538097 182186
492	<b>Points of Interest - Manufacturing and Production</b> Name: Works Location: Not Supplied Category: Industrial Features Class Code: Unspecified Works Or Factories Positional Accuracy: Positioned to an adjacent address or location	A14SW (NW)	523	12	538042 182216



## Industrial Land Use

Map ID	Details	Quadrant Reference (Compass Direction)	Estimated Distance From Site	Contact	NGR
492	<b>Points of Interest - Manufacturing and Production</b> Name: Works Location: E3 Category: Industrial Features Class Code: Unspecified Works Or Factories Positional Accuracy: Positioned to an adjacent address or location	A14SW (NW)	525	12	538036 182215
493	<b>Points of Interest - Manufacturing and Production</b> Name: Works Location: Not Supplied Category: Industrial Features Class Code: Unspecified Works Or Factories Positional Accuracy: Positioned to an adjacent address or location	A8NW (E)	488	12	539269 181171
493	<b>Points of Interest - Manufacturing and Production</b> Name: Tanks Location: Not Supplied Category: Industrial Features Class Code: Tanks (Generic) Positional Accuracy: Positioned to an adjacent address or location	A8SW (SE)	497	12	539256 181114
493	<b>Points of Interest - Manufacturing and Production</b> Name: Works Location: Not Supplied Category: Industrial Features Class Code: Unspecified Works Or Factories Positional Accuracy: Positioned to an adjacent address or location	A8SW (SE)	509	12	539258 181085
493	<b>Points of Interest - Manufacturing and Production</b> Name: Works Location: Not Supplied Category: Industrial Features Class Code: Unspecified Works Or Factories Positional Accuracy: Positioned to an adjacent address or location	A8NW (E)	568	12	539340 181132
494	<b>Points of Interest - Manufacturing and Production</b> Name: Works Location: Not Supplied Category: Industrial Features Class Code: Unspecified Works Or Factories Positional Accuracy: Positioned to an adjacent address or location	A10NW (NW)	491	12	537896 182078
494	<b>Points of Interest - Manufacturing and Production</b> Name: Works Location: E3 Category: Industrial Features Class Code: Unspecified Works Or Factories Positional Accuracy: Positioned to address or location	A10NW (NW)	501	12	537892 182088
494	<b>Points of Interest - Manufacturing and Production</b> Name: Factory Location: E3 Category: Industrial Features Class Code: Unspecified Works Or Factories Positional Accuracy: Positioned to an adjacent address or location	A10NW (NW)	540	12	537873 182124
495	<b>Points of Interest - Manufacturing and Production</b> Name: Works Location: E16 Category: Industrial Features Class Code: Unspecified Works Or Factories Positional Accuracy: Positioned to an adjacent address or location	A12SW (E)	492	12	539206 181614
495	<b>Points of Interest - Manufacturing and Production</b> Name: Works Location: Not Supplied Category: Industrial Features Class Code: Unspecified Works Or Factories Positional Accuracy: Positioned to an adjacent address or location	A12SW (E)	495	12	539210 181614
495	<b>Points of Interest - Manufacturing and Production</b> Name: Works Location: E16 Category: Industrial Features Class Code: Unspecified Works Or Factories Positional Accuracy: Positioned to an adjacent address or location	A11SE (E)	500	12	539160 181681
495	<b>Points of Interest - Manufacturing and Production</b> Name: Works Location: Not Supplied Category: Industrial Features Class Code: Unspecified Works Or Factories Positional Accuracy: Positioned to an adjacent address or location	A11SE (E)	503	12	539164 181681



## Industrial Land Use

Map ID	Details	Quadrant Reference (Compass Direction)	Estimated Distance From Site	Contact	NGR
495	<b>Points of Interest - Manufacturing and Production</b> Name: Works Location: E16 Category: Industrial Features Class Code: Unspecified Works Or Factories Positional Accuracy: Positioned to an adjacent address or location	A12SW (E)	510	12	539247 181584
495	<b>Points of Interest - Manufacturing and Production</b> Name: Works Location: Not Supplied Category: Industrial Features Class Code: Unspecified Works Or Factories Positional Accuracy: Positioned to an adjacent address or location	A12SW (E)	514	12	539251 181585
496	<b>Points of Interest - Manufacturing and Production</b> Name: Bywaters' Materials Recovery Facility Solar Array - Solar Photovoltaics (DECC) Location: Unit J, Prologis Park, Twelvetrees Crescent, Bromley, London, E3 3JG Category: Industrial Features Class Code: Energy Production Positional Accuracy: Positioned to address or location	A14SE (N)	513	12	538404 182257
497	<b>Points of Interest - Manufacturing and Production</b> Name: Tanks Location: Not Supplied Category: Industrial Features Class Code: Tanks (Generic) Positional Accuracy: Positioned to an adjacent address or location	A8SW (SE)	516	12	539222 181003
497	<b>Points of Interest - Manufacturing and Production</b> Name: Tank Location: Not Supplied Category: Industrial Features Class Code: Tanks (Generic) Positional Accuracy: Positioned to an adjacent address or location	A8SW (SE)	538	12	539245 180998
498	<b>Points of Interest - Manufacturing and Production</b> Name: Tank Location: E3 Category: Industrial Features Class Code: Tanks (Generic) Positional Accuracy: Positioned to an adjacent address or location	A9NE (NW)	518	12	537758 181902
498	<b>Points of Interest - Manufacturing and Production</b> Name: Caspian Works Location: Not Supplied Category: Industrial Features Class Code: Unspecified Works Or Factories Positional Accuracy: Positioned to an adjacent address or location	A9NE (NW)	549	12	537735 181930
499	<b>Points of Interest - Manufacturing and Production</b> Name: Poplar Business Park Location: Unit B1-B2 Poplar Business Park, Prestons Road, London, E14 9RL Category: Industrial Features Class Code: Business Parks and Industrial Estates Positional Accuracy: Positioned to address or location	A2NW (S)	545	12	538170 180668
499	<b>Points of Interest - Manufacturing and Production</b> Name: Poplar Business Park Location: E14 Category: Industrial Features Class Code: Business Parks and Industrial Estates Positional Accuracy: Positioned to an adjacent address or location	A2NW (S)	585	12	538159 180629
499	<b>Points of Interest - Manufacturing and Production</b> Name: Poplar Business Park Location: E14 Category: Industrial Features Class Code: Business Parks and Industrial Estates Positional Accuracy: Positioned to an adjacent address or location	A2NW (S)	589	12	538153 180627
500	<b>Points of Interest - Manufacturing and Production</b> Name: Data Point Business Centre Location: E16 Category: Industrial Features Class Code: Business Parks and Industrial Estates Positional Accuracy: Positioned to an adjacent address or location	A11NW (NE)	552	12	538787 182101
500	<b>Points of Interest - Manufacturing and Production</b> Name: Data Point Business Centre Location: E16 Category: Industrial Features Class Code: Business Parks and Industrial Estates Positional Accuracy: Positioned to an adjacent address or location	A11NW (NE)	562	12	538801 182100



### Industrial Land Use

Map ID	Details	Quadrant Reference (Compass Direction)	Estimated Distance From Site	Contact	NGR
500	<b>Points of Interest - Manufacturing and Production</b> Name: Business Centre Location: E16 Category: Industrial Features Class Code: Business Parks and Industrial Estates Positional Accuracy: Positioned to an adjacent address or location	A15SW (NE)	626	12	538813 182183
500	<b>Points of Interest - Manufacturing and Production</b> Name: Gemini Business Centre Location: E16 Category: Industrial Features Class Code: Business Parks and Industrial Estates Positional Accuracy: Positioned to an adjacent address or location	A11NE (NE)	631	12	538874 182118
501	<b>Points of Interest - Manufacturing and Production</b> Name: Works Location: E16 Category: Industrial Features Class Code: Unspecified Works Or Factories Positional Accuracy: Positioned to an adjacent address or location	A11SE (NE)	553	12	539137 181770
501	<b>Points of Interest - Manufacturing and Production</b> Name: Works Location: Not Supplied Category: Industrial Features Class Code: Unspecified Works Or Factories Positional Accuracy: Positioned to an adjacent address or location	A11SE (NE)	557	12	539147 181768
501	<b>Points of Interest - Manufacturing and Production</b> Name: Works Location: E16 Category: Industrial Features Class Code: Unspecified Works Or Factories Positional Accuracy: Positioned to an adjacent address or location	A11SE (NE)	570	12	539164 181771
501	<b>Points of Interest - Manufacturing and Production</b> Name: Works Location: Not Supplied Category: Industrial Features Class Code: Unspecified Works Or Factories Positional Accuracy: Positioned to an adjacent address or location	A11SE (NE)	574	12	539169 181772
502	<b>Points of Interest - Manufacturing and Production</b> Name: Works Location: Not Supplied Category: Industrial Features Class Code: Unspecified Works Or Factories Positional Accuracy: Positioned to an adjacent address or location	A14SW (NW)	569	12	537943 182216
502	<b>Points of Interest - Manufacturing and Production</b> Name: Works Location: E3 Category: Industrial Features Class Code: Unspecified Works Or Factories Positional Accuracy: Positioned to an adjacent address or location	A14SW (NW)	569	12	537943 182216
503	<b>Points of Interest - Manufacturing and Production</b> Name: Tank Location: E16 Category: Industrial Features Class Code: Tanks (Generic) Positional Accuracy: Positioned to an adjacent address or location	A8NW (E)	580	12	539378 181426
504	<b>Points of Interest - Manufacturing and Production</b> Name: Electricity Generating Station Location: E16 Category: Industrial Features Class Code: Energy Production Positional Accuracy: Positioned to an adjacent address or location	A11NE (NE)	589	12	539018 181896
504	<b>Points of Interest - Manufacturing and Production</b> Name: Electricity Generating Station Location: E16 Category: Industrial Features Class Code: Energy Production Positional Accuracy: Positioned to address or location	A11NE (NE)	598	12	539028 181899
505	<b>Points of Interest - Manufacturing and Production</b> Name: Business Park Location: E3 Category: Industrial Features Class Code: Business Parks and Industrial Estates Positional Accuracy: Positioned to an adjacent address or location	A15SW (N)	598	12	538542 182317



### Industrial Land Use

Map ID	Details	Quadrant Reference (Compass Direction)	Estimated Distance From Site	Contact	NGR
506	<b>Points of Interest - Manufacturing and Production</b> Name: Works Location: Not Supplied Category: Industrial Features Class Code: Unspecified Works Or Factories Positional Accuracy: Positioned to an adjacent address or location	A9SE (W)	599	12	537634 181730
506	<b>Points of Interest - Manufacturing and Production</b> Name: Works Location: E14 Category: Industrial Features Class Code: Unspecified Works Or Factories Positional Accuracy: Positioned to an adjacent address or location	A9SE (W)	603	12	537631 181733
507	<b>Points of Interest - Manufacturing and Production</b> Name: Tank Location: E3 Category: Industrial Features Class Code: Tanks (Generic) Positional Accuracy: Positioned to an adjacent address or location	A15SW (N)	617	12	538658 182289
508	<b>Points of Interest - Manufacturing and Production</b> Name: Business Centre Location: E16 Category: Industrial Features Class Code: Business Parks and Industrial Estates Positional Accuracy: Positioned to an adjacent address or location	A15SW (NE)	638	12	538828 182184
509	<b>Points of Interest - Manufacturing and Production</b> Name: Works Location: Not Supplied Category: Industrial Features Class Code: Unspecified Works Or Factories Positional Accuracy: Positioned to an adjacent address or location	A9NE (NW)	644	12	537664 182006
509	<b>Points of Interest - Manufacturing and Production</b> Name: Works Location: E3 Category: Industrial Features Class Code: Unspecified Works Or Factories Positional Accuracy: Positioned to an adjacent address or location	A9NE (NW)	644	12	537664 182007
509	<b>Points of Interest - Manufacturing and Production</b> Name: Factory Location: Not Supplied Category: Industrial Features Class Code: Unspecified Works Or Factories Positional Accuracy: Positioned to an adjacent address or location	A9NE (NW)	706	12	537632 182079
509	<b>Points of Interest - Manufacturing and Production</b> Name: Works Location: E3 Category: Industrial Features Class Code: Unspecified Works Or Factories Positional Accuracy: Positioned to an adjacent address or location	A9NE (NW)	706	12	537632 182079
510	<b>Points of Interest - Manufacturing and Production</b> Name: Gemini Business Centre Location: E16 Category: Industrial Features Class Code: Business Parks and Industrial Estates Positional Accuracy: Positioned to an adjacent address or location	A11NE (NE)	645	12	538896 182112
511	<b>Points of Interest - Manufacturing and Production</b> Name: Electricity Generating Station Location: E16 Category: Industrial Features Class Code: Energy Production Positional Accuracy: Positioned to an adjacent address or location	A11NE (NE)	676	12	539019 182002
512	<b>Points of Interest - Manufacturing and Production</b> Name: The Forward Business Centre Location: E16 Category: Industrial Features Class Code: Business Parks and Industrial Estates Positional Accuracy: Positioned to an adjacent address or location	A15SW (N)	687	12	538806 182272
512	<b>Points of Interest - Manufacturing and Production</b> Name: The Forward Business Centre Location: E16 Category: Industrial Features Class Code: Business Parks and Industrial Estates Positional Accuracy: Positioned to an adjacent address or location	A15SW (N)	698	12	538818 182277



### Industrial Land Use

Map ID	Details	Quadrant Reference (Compass Direction)	Estimated Distance From Site	Contact	NGR
512	<b>Points of Interest - Manufacturing and Production</b> Name: Ashmead Business Centre Location: E16 Category: Industrial Features Class Code: Business Parks and Industrial Estates Positional Accuracy: Positioned to an adjacent address or location	A15SE (NE)	769	12	538885 182312
513	<b>Points of Interest - Manufacturing and Production</b> Name: Works Location: E16 Category: Industrial Features Class Code: Unspecified Works Or Factories Positional Accuracy: Positioned to an adjacent address or location	A11NE (NE)	690	12	539101 181958
513	<b>Points of Interest - Manufacturing and Production</b> Name: Works Location: Not Supplied Category: Industrial Features Class Code: Unspecified Works Or Factories Positional Accuracy: Positioned to an adjacent address or location	A11NE (NE)	694	12	539106 181959
513	<b>Points of Interest - Manufacturing and Production</b> Name: Works Location: E16 Category: Industrial Features Class Code: Unspecified Works Or Factories Positional Accuracy: Positioned to an adjacent address or location	A11NE (NE)	702	12	539121 181956
513	<b>Points of Interest - Manufacturing and Production</b> Name: Works Location: Not Supplied Category: Industrial Features Class Code: Unspecified Works Or Factories Positional Accuracy: Positioned to an adjacent address or location	A11NE (NE)	705	12	539126 181956
513	<b>Points of Interest - Manufacturing and Production</b> Name: Works Location: Not Supplied Category: Industrial Features Class Code: Unspecified Works Or Factories Positional Accuracy: Positioned to an adjacent address or location	A11NE (NE)	748	12	539124 182014
513	<b>Points of Interest - Manufacturing and Production</b> Name: Works Location: E16 Category: Industrial Features Class Code: Unspecified Works Or Factories Positional Accuracy: Positioned to an adjacent address or location	A11NE (NE)	748	12	539124 182015
514	<b>Points of Interest - Manufacturing and Production</b> Name: Tank Location: E3 Category: Industrial Features Class Code: Tanks (Generic) Positional Accuracy: Positioned to an adjacent address or location	A14SE (N)	712	12	538404 182457
514	<b>Points of Interest - Manufacturing and Production</b> Name: Tank Location: E3 Category: Industrial Features Class Code: Tanks (Generic) Positional Accuracy: Positioned to an adjacent address or location	A14NE (N)	741	12	538374 182487
515	<b>Points of Interest - Manufacturing and Production</b> Name: Works Location: Not Supplied Category: Industrial Features Class Code: Unspecified Works Or Factories Positional Accuracy: Positioned to an adjacent address or location	A14SE (N)	723	12	538210 182458
515	<b>Points of Interest - Manufacturing and Production</b> Name: Works Location: Not Supplied Category: Industrial Features Class Code: Unspecified Works Or Factories Positional Accuracy: Positioned to an adjacent address or location	A14NE (N)	769	12	538211 182504
516	<b>Points of Interest - Manufacturing and Production</b> Name: Tanks Location: E3 Category: Industrial Features Class Code: Tanks (Generic) Positional Accuracy: Positioned to an adjacent address or location	A14SW (NW)	723	12	537923 182381



### Industrial Land Use

Map ID	Details	Quadrant Reference (Compass Direction)	Estimated Distance From Site	Contact	NGR
517	<b>Points of Interest - Manufacturing and Production</b> Name: Tank Location: E14 Category: Industrial Features Class Code: Tanks (Generic) Positional Accuracy: Positioned to an adjacent address or location	A4NW (SE)	723	12	539304 180777
518	<b>Points of Interest - Manufacturing and Production</b> Name: Gas Works Location: Not Supplied Category: Industrial Features Class Code: Unspecified Works Or Factories Positional Accuracy: Positioned to an adjacent address or location	A15SW (N)	753	12	538598 182462
519	<b>Points of Interest - Manufacturing and Production</b> Name: Tanks Location: E14 Category: Industrial Features Class Code: Tanks (Generic) Positional Accuracy: Positioned to an adjacent address or location	A2NW (SW)	765	12	537938 180540
519	<b>Points of Interest - Manufacturing and Production</b> Name: Tank Location: E14 Category: Industrial Features Class Code: Tanks (Generic) Positional Accuracy: Positioned to address or location	A2NW (SW)	766	12	537932 180542
519	<b>Points of Interest - Manufacturing and Production</b> Name: Tank Location: E14 Category: Industrial Features Class Code: Tanks (Generic) Positional Accuracy: Positioned to address or location	A2NW (SW)	770	12	537931 180538
520	<b>Points of Interest - Manufacturing and Production</b> Name: Tank Location: E3 Category: Industrial Features Class Code: Tanks (Generic) Positional Accuracy: Positioned to an adjacent address or location	A13SE (NW)	775	12	537696 182279
521	<b>Points of Interest - Manufacturing and Production</b> Name: Tank Location: E3 Category: Industrial Features Class Code: Tanks (Generic) Positional Accuracy: Positioned to an adjacent address or location	A14NW (N)	782	12	538096 182502
521	<b>Points of Interest - Manufacturing and Production</b> Name: Tank Location: E3 Category: Industrial Features Class Code: Tanks (Generic) Positional Accuracy: Positioned to an adjacent address or location	A14NW (N)	792	12	538096 182513
522	<b>Points of Interest - Manufacturing and Production</b> Name: Works Location: E16 Category: Industrial Features Class Code: Unspecified Works Or Factories Positional Accuracy: Positioned to an adjacent address or location	A15SE (NE)	783	12	539038 182146
522	<b>Points of Interest - Manufacturing and Production</b> Name: Works Location: Not Supplied Category: Industrial Features Class Code: Unspecified Works Or Factories Positional Accuracy: Positioned to an adjacent address or location	A15SE (NE)	792	12	539041 182157
523	<b>Points of Interest - Manufacturing and Production</b> Name: Ashmead Business Centre Location: E16 Category: Industrial Features Class Code: Business Parks and Industrial Estates Positional Accuracy: Positioned to an adjacent address or location	A15SE (NE)	789	12	538889 182335
523	<b>Points of Interest - Manufacturing and Production</b> Name: Works Location: E16 Category: Industrial Features Class Code: Unspecified Works Or Factories Positional Accuracy: Positioned to an adjacent address or location	A15SW (N)	850	12	538849 182445



## Industrial Land Use

Map ID	Details	Quadrant Reference (Compass Direction)	Estimated Distance From Site	Contact	NGR
523	<b>Points of Interest - Manufacturing and Production</b> Name: Works Location: Not Supplied Category: Industrial Features Class Code: Unspecified Works Or Factories Positional Accuracy: Positioned to an adjacent address or location	A15SW (N)	854	12	538854 182446
523	<b>Points of Interest - Manufacturing and Production</b> Name: Crescent Court Business Centre Location: E16 Category: Industrial Features Class Code: Business Parks and Industrial Estates Positional Accuracy: Positioned to an adjacent address or location	A15SE (NE)	855	12	538904 182409
523	<b>Points of Interest - Manufacturing and Production</b> Name: Crescent Court Business Centre Location: E16 Category: Industrial Features Class Code: Business Parks and Industrial Estates Positional Accuracy: Positioned to an adjacent address or location	A15SE (NE)	864	12	538912 182414
523	<b>Points of Interest - Manufacturing and Production</b> Name: West Ham Bus Garage Location: Royal Mail Parcel Force, Stephenson Street, Canning Town, E16 4SA Category: Industrial Features Class Code: Energy Production Positional Accuracy: Positioned to an adjacent address or location	A15SE (NE)	872	12	538973 182370
523	<b>Points of Interest - Manufacturing and Production</b> Name: West Ham Bus Garage Turbine Location: E16 Category: Industrial Features Class Code: Energy Production Positional Accuracy: Positioned to address or location	A15SE (NE)	872	12	538973 182370
524	<b>Points of Interest - Manufacturing and Production</b> Name: Tank Location: E14 Category: Industrial Features Class Code: Tanks (Generic) Positional Accuracy: Positioned to address or location	A4NW (SE)	791	12	539382 180761
524	<b>Points of Interest - Manufacturing and Production</b> Name: Tank Location: E14 Category: Industrial Features Class Code: Tanks (Generic) Positional Accuracy: Positioned to an adjacent address or location	A4NW (SE)	796	12	539383 180754
524	<b>Points of Interest - Manufacturing and Production</b> Name: Tanks Location: E14 Category: Industrial Features Class Code: Tanks (Generic) Positional Accuracy: Positioned to an adjacent address or location	A4NW (SE)	804	12	539396 180757
525	<b>Points of Interest - Manufacturing and Production</b> Name: Works Location: Not Supplied Category: Industrial Features Class Code: Unspecified Works Or Factories Positional Accuracy: Positioned to an adjacent address or location	A9SW (W)	794	12	537440 181581
526	<b>Points of Interest - Manufacturing and Production</b> Name: Works Location: E14 Category: Industrial Features Class Code: Unspecified Works Or Factories Positional Accuracy: Positioned to address or location	A9SW (W)	794	12	537438 181598
526	<b>Points of Interest - Manufacturing and Production</b> Name: Works Location: Not Supplied Category: Industrial Features Class Code: Unspecified Works Or Factories Positional Accuracy: Positioned to an adjacent address or location	A9SW (W)	857	12	537373 181687
526	<b>Points of Interest - Manufacturing and Production</b> Name: Works Location: E3 Category: Industrial Features Class Code: Unspecified Works Or Factories Positional Accuracy: Positioned to an adjacent address or location	A9SW (W)	861	12	537369 181687



## Industrial Land Use

Map ID	Details	Quadrant Reference (Compass Direction)	Estimated Distance From Site	Contact	NGR
526	<b>Points of Interest - Manufacturing and Production</b> Name: Phoenix Business Centre Location: E3 Category: Industrial Features Class Code: Business Parks and Industrial Estates Positional Accuracy: Positioned to an adjacent address or location	A9SW (W)	865	12	537365 181634
526	<b>Points of Interest - Manufacturing and Production</b> Name: Works Location: Not Supplied Category: Industrial Features Class Code: Unspecified Works Or Factories Positional Accuracy: Positioned to an adjacent address or location	A9SW (W)	882	12	537349 181707
526	<b>Points of Interest - Manufacturing and Production</b> Name: Works Location: E3 Category: Industrial Features Class Code: Unspecified Works Or Factories Positional Accuracy: Positioned to an adjacent address or location	A9SW (W)	885	12	537346 181711
527	<b>Points of Interest - Manufacturing and Production</b> Name: Gas Works Location: Not Supplied Category: Industrial Features Class Code: Unspecified Works Or Factories Positional Accuracy: Positioned to an adjacent address or location	A14NE (N)	819	12	538427 182563
528	<b>Points of Interest - Manufacturing and Production</b> Name: Air Shaft Location: E14 Category: Extractive Industries Class Code: Unspecified Quarries Or Mines Positional Accuracy: Positioned to an adjacent address or location	A2SE (S)	887	12	538487 180302
529	<b>Points of Interest - Manufacturing and Production</b> Name: Works Location: Not Supplied Category: Industrial Features Class Code: Unspecified Works Or Factories Positional Accuracy: Positioned to an adjacent address or location	A9SW (W)	916	12	537315 181717
529	<b>Points of Interest - Manufacturing and Production</b> Name: Works Location: E3 Category: Industrial Features Class Code: Unspecified Works Or Factories Positional Accuracy: Positioned to an adjacent address or location	A9SW (W)	920	12	537311 181716
530	<b>Points of Interest - Manufacturing and Production</b> Name: Factory Location: Not Supplied Category: Industrial Features Class Code: Unspecified Works Or Factories Positional Accuracy: Positioned to an adjacent address or location	A8NE (E)	921	12	539717 181190
530	<b>Points of Interest - Manufacturing and Production</b> Name: Works Location: Not Supplied Category: Industrial Features Class Code: Unspecified Works Or Factories Positional Accuracy: Positioned to an adjacent address or location	A8NE (E)	923	12	539715 181166
530	<b>Points of Interest - Manufacturing and Production</b> Name: Works Location: E16 Category: Industrial Features Class Code: Unspecified Works Or Factories Positional Accuracy: Positioned to an adjacent address or location	A8NE (E)	923	12	539715 181166
530	<b>Points of Interest - Manufacturing and Production</b> Name: Factory Location: E16 Category: Industrial Features Class Code: Unspecified Works Or Factories Positional Accuracy: Positioned to address or location	A8NE (E)	926	12	539722 181190
530	<b>Points of Interest - Manufacturing and Production</b> Name: Works Location: Not Supplied Category: Industrial Features Class Code: Unspecified Works Or Factories Positional Accuracy: Positioned to an adjacent address or location	A8NE (E)	961	12	539757 181184



## Industrial Land Use

Map ID	Details	Quadrant Reference (Compass Direction)	Estimated Distance From Site	Contact	NGR
531	<b>Points of Interest - Manufacturing and Production</b> Name: Tank Location: E3 Category: Industrial Features Class Code: Tanks (Generic) Positional Accuracy: Positioned to an adjacent address or location	A14NE (N)	998	12	538482 182737
532	<b>Points of Interest - Public Infrastructure</b> Name: Leaside Wood Recycling Project Location: Islay Wharf, Lochnagar Street, London, E14 0LA Category: Infrastructure and Facilities Class Code: Recycling Centres Positional Accuracy: Positioned to address or location	A10SE (N)	31	12	538395 181747
533	<b>Points of Interest - Public Infrastructure</b> Name: Veolia Environmental Services Location: Tunnel Approach Transfer Station 40, Gillender Street, London, E14 6RH Category: Infrastructure and Facilities Class Code: Waste Storage, Processing and Disposal Positional Accuracy: Positioned to address or location	A10NW (NW)	218	12	538180 181943
533	<b>Points of Interest - Public Infrastructure</b> Name: Cleanaway Ltd Location: Tunnel Approach Transfer Station 40, Gillender Street, London, E14 6RH Category: Infrastructure and Facilities Class Code: Waste Storage, Processing and Disposal Positional Accuracy: Positioned to address or location	A10NW (NW)	218	12	538180 181943
534	<b>Points of Interest - Public Infrastructure</b> Name: Rock UK Ltd Location: Leamouth Road, London, E14 0JG Category: Road And Rail Class Code: Petrol and Fuel Stations Positional Accuracy: Positioned to address or location	A7SE (SE)	256	12	538957 181092
534	<b>Points of Interest - Public Infrastructure</b> Name: Orchard Wharf Otr Service Station Location: Leamouth Road, Lower Lea Crossing, Leamouth, London, Greater London, E6 5SJ Category: Road And Rail Class Code: Petrol and Fuel Stations Positional Accuracy: Positioned to address or location	A7SE (SE)	257	12	538957 181090
534	<b>Points of Interest - Public Infrastructure</b> Name: Esso Location: Leamouth Road, London, E14 0JG Category: Road And Rail Class Code: Petrol and Fuel Stations Positional Accuracy: Positioned to address or location	A7SE (SE)	258	12	538960 181091
534	<b>Points of Interest - Public Infrastructure</b> Name: Esso Location: Leamouth Road, London, E14 0JG Category: Road And Rail Class Code: Petrol and Fuel Stations Positional Accuracy: Positioned to address or location	A7SE (SE)	258	12	538960 181091
535	<b>Points of Interest - Public Infrastructure</b> Name: Waste Transfer Station Location: E14 Category: Infrastructure and Facilities Class Code: Waste Storage, Processing and Disposal Positional Accuracy: Positioned to an adjacent address or location	A7NE (E)	264	12	539046 181439
536	<b>Points of Interest - Public Infrastructure</b> Name: Texaco Location: 19 Cotton Street, London, E14 0EJ Category: Road And Rail Class Code: Petrol and Fuel Stations Positional Accuracy: Positioned to address or location	A6SE (SW)	289	12	538185 180948
536	<b>Points of Interest - Public Infrastructure</b> Name: Texaco Ltd Location: 19 Cotton Street, London, E14 0EJ Category: Road And Rail Class Code: Petrol and Fuel Stations Positional Accuracy: Positioned to address or location	A6SE (SW)	289	12	538185 180948
536	<b>Points of Interest - Public Infrastructure</b> Name: Cotton Street Service Station Location: 40 Cotton Street, London, E14 0EL Category: Road And Rail Class Code: Petrol and Fuel Stations Positional Accuracy: Positioned to address or location	A6SW (SW)	309	12	538133 180967



## Industrial Land Use

Map ID	Details	Quadrant Reference (Compass Direction)	Estimated Distance From Site	Contact	NGR
536	<b>Points of Interest - Public Infrastructure</b> Name: Texaco Location: 40 Cotton Street, London, E14 0EL Category: Road And Rail Class Code: Petrol and Fuel Stations Positional Accuracy: Positioned to address or location	A6SW (SW)	309	12	538133 180967
536	<b>Points of Interest - Public Infrastructure</b> Name: Texaco Location: 40 Cotton Street, London, E14 0EL Category: Road And Rail Class Code: Petrol and Fuel Stations Positional Accuracy: Positioned to address or location	A6SW (SW)	309	12	538133 180967
536	<b>Points of Interest - Public Infrastructure</b> Name: Cotton Street Sstn Location: 40 Cotton Street, London, E14 0EL Category: Road And Rail Class Code: Petrol and Fuel Stations Positional Accuracy: Positioned to address or location	A6SW (SW)	309	12	538133 180967
536	<b>Points of Interest - Public Infrastructure</b> Name: Cotton Street Service Station Location: 40 Cotton Street, London, E14 0EL Category: Road And Rail Class Code: Petrol and Fuel Stations Positional Accuracy: Positioned to address or location	A6SW (SW)	309	12	538133 180967
537	<b>Points of Interest - Public Infrastructure</b> Name: Sluice Location: E16 Category: Water Class Code: Weirs, Sluices and Dams Positional Accuracy: Positioned to an adjacent address or location	A11NW (NE)	320	12	538672 181835
538	<b>Points of Interest - Public Infrastructure</b> Name: Kinbridge Construction Services Ltd Location: 9b South Crescent, London, E16 4TL Category: Infrastructure and Facilities Class Code: Waste Storage, Processing and Disposal Positional Accuracy: Positioned to address or location	A11NW (N)	417	12	538655 182045
539	<b>Points of Interest - Public Infrastructure</b> Name: Orion Cleaning & Support Services Location: 4a Towcester Road, London, E3 3ND Category: Infrastructure and Facilities Class Code: Waste Storage, Processing and Disposal Positional Accuracy: Positioned to address or location	A14SW (NW)	456	12	538080 182159
539	<b>Points of Interest - Public Infrastructure</b> Name: Orion Waste Removal Location: 4a Towcester Road, London, E3 3ND Category: Infrastructure and Facilities Class Code: Waste Storage, Processing and Disposal Positional Accuracy: Positioned to address or location	A14SW (NW)	456	12	538080 182159
540	<b>Points of Interest - Public Infrastructure</b> Name: Bus Terminus Location: E14 Category: Public Transport, Stations and Infrastructure Class Code: Bus and Coach Stations, Depots and Companies Positional Accuracy: Positioned to an adjacent address or location	A2NE (S)	480	12	538396 180701
541	<b>Points of Interest - Public Infrastructure</b> Name: Poplar Police Station Location: Poplar Police Station 2, Market Way, London, E14 6AH Category: Central and Local Government Class Code: Police Stations Positional Accuracy: Positioned to address or location	A5NE (W)	498	12	537830 181230
541	<b>Points of Interest - Public Infrastructure</b> Name: Metropolitan Police Service Location: Poplar Police Station 2, Market Way, London, E14 6AH Category: Central and Local Government Class Code: Police Stations Positional Accuracy: Positioned to address or location	A5NE (W)	498	12	537830 181230
541	<b>Points of Interest - Public Infrastructure</b> Name: Metropolitan Police Service Poplar Location: Poplar Police Station 2, Market Way, London, E14 6AH Category: Central and Local Government Class Code: Police Stations Positional Accuracy: Positioned to address or location	A5NE (W)	498	12	537830 181230



## Industrial Land Use

Map ID	Details	Quadrant Reference (Compass Direction)	Estimated Distance From Site	Contact	NGR
542	<b>Points of Interest - Public Infrastructure</b> Name: South Key Travel Location: 20-21 Colmans Wharf 45, Morris Road, London, E14 6PA Category: Public Transport, Stations and Infrastructure Class Code: Bus and Coach Stations, Depots and Companies Positional Accuracy: Positioned to address or location	A9NE (NW)	514	12	537736 181807
543	<b>Points of Interest - Public Infrastructure</b> Name: Poplar Fire Station Location: Poplar Fire Station 168, East India Dock Road, London, E14 0BP Category: Central and Local Government Class Code: Fire Brigade Stations Positional Accuracy: Positioned to address or location	A6SW (SW)	528	12	537867 180983
544	<b>Points of Interest - Public Infrastructure</b> Name: Bywaters (Leyton) Ltd Location: Unit J, Twelvvetrees Crescent, London, E3 3JG Category: Infrastructure and Facilities Class Code: Waste Storage, Processing and Disposal Positional Accuracy: Positioned to address or location	A14SE (N)	528	12	538432 182269
544	<b>Points of Interest - Public Infrastructure</b> Name: Bywaters Location: Unit J, Twelvvetrees Crescent, London, E3 3JG Category: Infrastructure and Facilities Class Code: Recycling Centres Positional Accuracy: Positioned to address or location	A14SE (N)	528	12	538432 182269
545	<b>Points of Interest - Public Infrastructure</b> Name: T & N Hill Waste Services Ltd Location: 1 Ives Road, London, E16 4SH Category: Infrastructure and Facilities Class Code: Waste Storage, Processing and Disposal Positional Accuracy: Positioned to address or location	A11SE (NE)	547	12	539156 181747
545	<b>Points of Interest - Public Infrastructure</b> Name: Always Recycling Location: 29 Stephenson Street, London, E16 4SA Category: Infrastructure and Facilities Class Code: Waste Storage, Processing and Disposal Positional Accuracy: Positioned to address or location	A12SW (E)	551	12	539214 181697
545	<b>Points of Interest - Public Infrastructure</b> Name: Always Recycling Ltd Location: 29 Stephenson Street, London, E16 4SA Category: Infrastructure and Facilities Class Code: Waste Storage, Processing and Disposal Positional Accuracy: Positioned to address or location	A12SW (E)	551	12	539214 181697
546	<b>Points of Interest - Public Infrastructure</b> Name: Mortuary Location: Not Supplied Category: Infrastructure and Facilities Class Code: Cemeteries and Crematoria Positional Accuracy: Positioned to an adjacent address or location	A2NW (SW)	629	12	537867 180786
547	<b>Points of Interest - Public Infrastructure</b> Name: Canning Town Station Location: Nr Silvertown Way, E16 Category: Public Transport, Stations and Infrastructure Class Code: Railway Stations, Junctions and Halts Positional Accuracy: Positioned to address or location	A8NW (E)	636	12	539442 181352
547	<b>Points of Interest - Public Infrastructure</b> Name: Canning Town Bus Station Location: E16 Category: Public Transport, Stations and Infrastructure Class Code: Bus and Coach Stations, Depots and Companies Positional Accuracy: Positioned to an adjacent address or location	A8NW (E)	641	12	539437 181445
547	<b>Points of Interest - Public Infrastructure</b> Name: Canning Town Bus Station Location: E16 Category: Public Transport, Stations and Infrastructure Class Code: Bus and Coach Stations, Depots and Companies Positional Accuracy: Positioned to an adjacent address or location	A8NW (E)	643	12	539439 181443
548	<b>Points of Interest - Public Infrastructure</b> Name: Loop Management Services Ltd Location: 19 Cranwell Close, London, E3 3QY Category: Infrastructure and Facilities Class Code: Recycling Centres Positional Accuracy: Positioned to address or location	A9NE (NW)	665	12	537684 182088



## Industrial Land Use

Map ID	Details	Quadrant Reference (Compass Direction)	Estimated Distance From Site	Contact	NGR
549	<b>Points of Interest - Public Infrastructure</b> Name: Lawrence M Barry & Co Location: Britannia Mill, North Crescent, London, E16 4TG Category: Infrastructure and Facilities Class Code: Recycling Centres Positional Accuracy: Positioned to address or location	A15SE (NE)	814	12	538965 182296
549	<b>Points of Interest - Public Infrastructure</b> Name: Lawrence M Barry & Co Location: Britannia Mill, North Crescent, London, E16 4TG Category: Infrastructure and Facilities Class Code: Recycling Centres Positional Accuracy: Positioned to address or location	A15SE (NE)	814	12	538965 182296
550	<b>Points of Interest - Public Infrastructure</b> Name: Waste Transfer Station Location: E14 Category: Infrastructure and Facilities Class Code: Waste Storage, Processing and Disposal Positional Accuracy: Positioned to an adjacent address or location	A2SE (S)	894	12	538452 180291
551	<b>Points of Interest - Public Infrastructure</b> Name: Tesco Bromley by Bow Location: Blackwall Tunnel Northern Approach, Hancock Road, Bromley By Bow, London, Greater London, E3 4UR Category: Road And Rail Class Code: Petrol and Fuel Stations Positional Accuracy: Positioned to address or location	A14NW (N)	937	12	538101 182661
551	<b>Points of Interest - Public Infrastructure</b> Name: Tesco Petrol Station Location: Hancock Road, London, E3 3DA Category: Road And Rail Class Code: Petrol and Fuel Stations Positional Accuracy: Positioned to address or location	A14NW (N)	938	12	538099 182661
551	<b>Points of Interest - Public Infrastructure</b> Name: Tesco Filling Station Location: Three, Mill Lane, London, E3 3DU Category: Road And Rail Class Code: Petrol and Fuel Stations Positional Accuracy: Positioned to address or location	A14NW (N)	938	12	538099 182661
551	<b>Points of Interest - Public Infrastructure</b> Name: Tesco Petrol Filling Station Location: Hancock Road, London, E3 3DA Category: Road And Rail Class Code: Petrol and Fuel Stations Positional Accuracy: Positioned to address or location	A14NW (N)	1000	12	538166 182732
552	<b>Points of Interest - Public Infrastructure</b> Name: Bus Depot Location: E16 Category: Public Transport, Stations and Infrastructure Class Code: Bus and Coach Stations, Depots and Companies Positional Accuracy: Positioned to an adjacent address or location	A15SE (NE)	938	12	539010 182426
552	<b>Points of Interest - Public Infrastructure</b> Name: Stagecoach London Location: Stephenson Street, London, E16 4SA Category: Public Transport, Stations and Infrastructure Class Code: Bus and Coach Stations, Depots and Companies Positional Accuracy: Positioned to address or location	A15SE (NE)	990	12	539038 182472
553	<b>Points of Interest - Public Infrastructure</b> Name: Able Rubbish Removal & Gardening Service Location: 46 Ordnance Road, London, E16 4PJ Category: Infrastructure and Facilities Class Code: Waste Storage, Processing and Disposal Positional Accuracy: Positioned to address or location	A12NE (E)	997	12	539615 181911
554	<b>Points of Interest - Recreational and Environmental</b> Name: Playground Location: Ettrick Street, E14 Category: Recreational Class Code: Playgrounds Positional Accuracy: Positioned to address or location	A6NE (SW)	0	12	538436 181374
555	<b>Points of Interest - Recreational and Environmental</b> Name: Play Area Location: Balmore Close, E14 Category: Recreational Class Code: Playgrounds Positional Accuracy: Positioned to address or location	A6NE (W)	0	12	538308 181431





### Industrial Land Use

Map ID	Details	Quadrant Reference (Compass Direction)	Estimated Distance From Site	Contact	NGR
556	<b>Points of Interest - Recreational and Environmental</b> Name: Playground Location: Fortrose Close, E14 Category: Recreational Class Code: Playgrounds Positional Accuracy: Positioned to address or location	A7NE (E)	87	12	538869 181387
557	<b>Points of Interest - Recreational and Environmental</b> Name: Play Area Location: E14 Category: Recreational Class Code: Playgrounds Positional Accuracy: Positioned to an adjacent address or location	A6NW (SW)	168	12	538176 181198
557	<b>Points of Interest - Recreational and Environmental</b> Name: Play Area Location: E14 Category: Recreational Class Code: Playgrounds Positional Accuracy: Positioned to an adjacent address or location	A6NW (SW)	211	12	538117 181257
558	<b>Points of Interest - Recreational and Environmental</b> Name: Play Area Location: Not Supplied Category: Recreational Class Code: Playgrounds Positional Accuracy: Positioned to an adjacent address or location	A10NW (NW)	212	12	538073 181854
559	<b>Points of Interest - Recreational and Environmental</b> Name: Play Area Location: E14 Category: Recreational Class Code: Playgrounds Positional Accuracy: Positioned to an adjacent address or location	A6SE (SW)	272	12	538212 180950
560	<b>Points of Interest - Recreational and Environmental</b> Name: Play Area Location: E14 Category: Recreational Class Code: Playgrounds Positional Accuracy: Positioned to an adjacent address or location	A6SE (S)	320	12	538270 180872
561	<b>Points of Interest - Recreational and Environmental</b> Name: Play Area Location: E14 Category: Recreational Class Code: Playgrounds Positional Accuracy: Positioned to an adjacent address or location	A6NW (SW)	330	12	538006 181204
562	<b>Points of Interest - Recreational and Environmental</b> Name: Playground Location: Not Supplied Category: Recreational Class Code: Playgrounds Positional Accuracy: Positioned to an adjacent address or location	A10SW (W)	347	12	537910 181517
562	<b>Points of Interest - Recreational and Environmental</b> Name: Play Area Location: E14 Category: Recreational Class Code: Playgrounds Positional Accuracy: Positioned to an adjacent address or location	A10SW (W)	412	12	537854 181478
563	<b>Points of Interest - Recreational and Environmental</b> Name: Playground Location: Not Supplied Category: Recreational Class Code: Playgrounds Positional Accuracy: Positioned to an adjacent address or location	A10NW (NW)	355	12	537909 181841
563	<b>Points of Interest - Recreational and Environmental</b> Name: Playground Location: Uamvar Street, E14 Category: Recreational Class Code: Playgrounds Positional Accuracy: Positioned to address or location	A10NW (NW)	375	12	537890 181846
564	<b>Points of Interest - Recreational and Environmental</b> Name: Playground Location: East India Dock Road, E14 Category: Recreational Class Code: Playgrounds Positional Accuracy: Positioned to address or location	A6SW (SW)	400	12	537999 181002



### Industrial Land Use

Map ID	Details	Quadrant Reference (Compass Direction)	Estimated Distance From Site	Contact	NGR
564	<b>Points of Interest - Recreational and Environmental</b> Name: Playground Location: Not Supplied Category: Recreational Class Code: Playgrounds Positional Accuracy: Positioned to an adjacent address or location	A6SW (SW)	405	12	537993 181002
565	<b>Points of Interest - Recreational and Environmental</b> Name: Playground Location: Naval Row, E14 Category: Recreational Class Code: Playgrounds Positional Accuracy: Positioned to address or location	A2NE (S)	408	12	538317 180774
565	<b>Points of Interest - Recreational and Environmental</b> Name: Playground Location: Not Supplied Category: Recreational Class Code: Playgrounds Positional Accuracy: Positioned to an adjacent address or location	A2NE (S)	409	12	538317 180773
566	<b>Points of Interest - Recreational and Environmental</b> Name: Play Area Location: E14 Category: Recreational Class Code: Playgrounds Positional Accuracy: Positioned to an adjacent address or location	A5NE (W)	468	12	537832 181347
567	<b>Points of Interest - Recreational and Environmental</b> Name: Playground Location: Not Supplied Category: Recreational Class Code: Playgrounds Positional Accuracy: Positioned to an adjacent address or location	A2NW (SW)	492	12	538081 180772
567	<b>Points of Interest - Recreational and Environmental</b> Name: Playground Location: Poplar High Street, E14 Category: Recreational Class Code: Playgrounds Positional Accuracy: Positioned to address or location	A2NW (SW)	493	12	538083 180770
568	<b>Points of Interest - Recreational and Environmental</b> Name: Playground Location: Newport Avenue, E14 Category: Recreational Class Code: Playgrounds Positional Accuracy: Positioned to address or location	A3NW (SE)	516	12	538792 180754
568	<b>Points of Interest - Recreational and Environmental</b> Name: Playground Location: Newport Avenue, E14 Category: Recreational Class Code: Playgrounds Positional Accuracy: Positioned to an adjacent address or location	A3NW (SE)	526	12	538794 180745
569	<b>Points of Interest - Recreational and Environmental</b> Name: Playground Location: Cottage Street, E14 Category: Recreational Class Code: Playgrounds Positional Accuracy: Positioned to address or location	A6SW (SW)	562	12	537888 180870
569	<b>Points of Interest - Recreational and Environmental</b> Name: Playground Location: Not Supplied Category: Recreational Class Code: Playgrounds Positional Accuracy: Positioned to an adjacent address or location	A6SW (SW)	563	12	537889 180868
570	<b>Points of Interest - Recreational and Environmental</b> Name: Playground Location: Not Supplied Category: Recreational Class Code: Playgrounds Positional Accuracy: Positioned to an adjacent address or location	A14SW (NW)	565	12	538073 182272
571	<b>Points of Interest - Recreational and Environmental</b> Name: Play Area Location: E3 Category: Recreational Class Code: Playgrounds Positional Accuracy: Positioned to an adjacent address or location	A9NE (NW)	602	12	537702 181989



### Industrial Land Use

Map ID	Details	Quadrant Reference (Compass Direction)	Estimated Distance From Site	Contact	NGR
572	<b>Points of Interest - Recreational and Environmental</b> Name: Playground Location: Not Supplied Category: Recreational Class Code: Playgrounds Positional Accuracy: Positioned to an adjacent address or location	A5NE (W)	622	12	537717 181158
572	<b>Points of Interest - Recreational and Environmental</b> Name: Playground Location: Ricardo Street, E14 Category: Recreational Class Code: Playgrounds Positional Accuracy: Positioned to an adjacent address or location	A5NE (W)	622	12	537717 181158
573	<b>Points of Interest - Recreational and Environmental</b> Name: Playground Location: Not Supplied Category: Recreational Class Code: Playgrounds Positional Accuracy: Positioned to an adjacent address or location	A5SE (SW)	643	12	537774 180909
573	<b>Points of Interest - Recreational and Environmental</b> Name: Playground Location: Woodstock Terrace, E14 Category: Recreational Class Code: Playgrounds Positional Accuracy: Positioned to address or location	A5SE (SW)	644	12	537774 180908
573	<b>Points of Interest - Recreational and Environmental</b> Name: Games Area Location: Not Supplied Category: Recreational Class Code: Playgrounds Positional Accuracy: Positioned to an adjacent address or location	A5SE (SW)	672	12	537743 180907
574	<b>Points of Interest - Recreational and Environmental</b> Name: Playground Location: Broomfield Stret, E14 Category: Recreational Class Code: Playgrounds Positional Accuracy: Positioned to address or location	A9SE (W)	644	12	537586 181649
575	<b>Points of Interest - Recreational and Environmental</b> Name: Playground Location: Not Supplied Category: Recreational Class Code: Playgrounds Positional Accuracy: Positioned to an adjacent address or location	A12SW (E)	659	12	539312 181750
575	<b>Points of Interest - Recreational and Environmental</b> Name: Playground Location: Manor Road, E16 Category: Recreational Class Code: Playgrounds Positional Accuracy: Positioned to address or location	A12SW (E)	660	12	539312 181751
576	<b>Points of Interest - Recreational and Environmental</b> Name: Playground Location: Not Supplied Category: Recreational Class Code: Playgrounds Positional Accuracy: Positioned to an adjacent address or location	A14SW (NW)	668	12	537879 182292
576	<b>Points of Interest - Recreational and Environmental</b> Name: Playground Location: Devas Street, E3 Category: Recreational Class Code: Playgrounds Positional Accuracy: Positioned to address or location	A14SW (NW)	670	12	537878 182294
577	<b>Points of Interest - Recreational and Environmental</b> Name: Play Area Location: Ellesmere Street, E14 Category: Recreational Class Code: Playgrounds Positional Accuracy: Positioned to address or location	A5NE (W)	685	12	537580 181443
577	<b>Points of Interest - Recreational and Environmental</b> Name: Playground Location: Not Supplied Category: Recreational Class Code: Playgrounds Positional Accuracy: Positioned to an adjacent address or location	A9SW (W)	749	12	537505 181476



### Industrial Land Use

Map ID	Details	Quadrant Reference (Compass Direction)	Estimated Distance From Site	Contact	NGR
578	<b>Points of Interest - Recreational and Environmental</b> Name: Play Area Location: Blackwall Way, E14 Category: Recreational Class Code: Playgrounds Positional Accuracy: Positioned to address or location	A2NE (S)	701	12	538475 180489
579	<b>Points of Interest - Recreational and Environmental</b> Name: Play Area Location: E14 Category: Recreational Class Code: Playgrounds Positional Accuracy: Positioned to an adjacent address or location	A5NE (W)	722	12	537572 181332
579	<b>Points of Interest - Recreational and Environmental</b> Name: Playground Location: Not Supplied Category: Recreational Class Code: Playgrounds Positional Accuracy: Positioned to an adjacent address or location	A5NE (W)	781	12	537512 181326
579	<b>Points of Interest - Recreational and Environmental</b> Name: Playground Location: Augusta Street, E14 Category: Recreational Class Code: Playgrounds Positional Accuracy: Positioned to an adjacent address or location	A5NE (W)	781	12	537512 181326
580	<b>Points of Interest - Recreational and Environmental</b> Name: Playground Location: Not Supplied Category: Recreational Class Code: Playgrounds Positional Accuracy: Positioned to an adjacent address or location	A9NE (NW)	723	12	537592 182039
581	<b>Points of Interest - Recreational and Environmental</b> Name: Playground Location: Not Supplied Category: Recreational Class Code: Playgrounds Positional Accuracy: Positioned to an adjacent address or location	A5SE (SW)	769	12	537586 181071
581	<b>Points of Interest - Recreational and Environmental</b> Name: Playground Location: Grundy Street, E14 Category: Recreational Class Code: Playgrounds Positional Accuracy: Positioned to an adjacent address or location	A5SE (SW)	769	12	537586 181070
582	<b>Points of Interest - Recreational and Environmental</b> Name: Play Area Location: E3 Category: Recreational Class Code: Playgrounds Positional Accuracy: Positioned to an adjacent address or location	A13SE (NW)	797	12	537719 182331
583	<b>Points of Interest - Recreational and Environmental</b> Name: Playground Location: Not Supplied Category: Recreational Class Code: Playgrounds Positional Accuracy: Positioned to an adjacent address or location	A9NW (NW)	806	12	537470 181946
583	<b>Points of Interest - Recreational and Environmental</b> Name: Playground Location: Watts Grove, E3 Category: Recreational Class Code: Playgrounds Positional Accuracy: Positioned to address or location	A9NW (NW)	806	12	537471 181947
584	<b>Points of Interest - Recreational and Environmental</b> Name: Play Area Location: E3 Category: Recreational Class Code: Playgrounds Positional Accuracy: Positioned to an adjacent address or location	A14SW (NW)	816	12	537872 182460
585	<b>Points of Interest - Recreational and Environmental</b> Name: Play Area Location: E3 Category: Recreational Class Code: Playgrounds Positional Accuracy: Positioned to an adjacent address or location	A9SW (W)	840	12	537392 181728



## Industrial Land Use

Map ID	Details	Quadrant Reference (Compass Direction)	Estimated Distance From Site	Contact	NGR
586	<b>Points of Interest - Recreational and Environmental</b> Name: Playground Location: Not Supplied Category: Recreational Class Code: Playgrounds Positional Accuracy: Positioned to an adjacent address or location	A5SE (SW)	842	12	537603 180806
586	<b>Points of Interest - Recreational and Environmental</b> Name: Playground Location: Poplar High Street, E14 Category: Recreational Class Code: Playgrounds Positional Accuracy: Positioned to address or location	A5SE (SW)	843	12	537602 180806
587	<b>Points of Interest - Recreational and Environmental</b> Name: Playground Location: Not Supplied Category: Recreational Class Code: Playgrounds Positional Accuracy: Positioned to an adjacent address or location	A9NW (W)	870	12	537375 181828
588	<b>Points of Interest - Recreational and Environmental</b> Name: Playground Location: Rathbone Street, E16 Category: Recreational Class Code: Playgrounds Positional Accuracy: Positioned to an adjacent address or location	A12SE (E)	873	12	539651 181548
588	<b>Points of Interest - Recreational and Environmental</b> Name: Playground Location: Not Supplied Category: Recreational Class Code: Playgrounds Positional Accuracy: Positioned to an adjacent address or location	A12SE (E)	898	12	539692 181479
588	<b>Points of Interest - Recreational and Environmental</b> Name: Play Area Location: Fox Road, E16 Category: Recreational Class Code: Playgrounds Positional Accuracy: Positioned to an adjacent address or location	A12SE (E)	939	12	539723 181531
588	<b>Points of Interest - Recreational and Environmental</b> Name: Play Area Location: Not Supplied Category: Recreational Class Code: Playgrounds Positional Accuracy: Positioned to an adjacent address or location	A12SE (E)	946	12	539730 181532
589	<b>Points of Interest - Recreational and Environmental</b> Name: Play Area Location: E16 Category: Recreational Class Code: Playgrounds Positional Accuracy: Positioned to an adjacent address or location	A12NW (NE)	876	12	539322 182035
590	<b>Points of Interest - Recreational and Environmental</b> Name: Play Area Location: E3 Category: Recreational Class Code: Playgrounds Positional Accuracy: Positioned to an adjacent address or location	A9NW (NW)	914	12	537371 181990
591	<b>Points of Interest - Recreational and Environmental</b> Name: Playground Location: Not Supplied Category: Recreational Class Code: Playgrounds Positional Accuracy: Positioned to an adjacent address or location	A12NW (NE)	942	12	539497 181968
592	<b>Points of Interest - Recreational and Environmental</b> Name: Play Area Location: E14 Category: Recreational Class Code: Playgrounds Positional Accuracy: Positioned to an adjacent address or location	A5SW (SW)	951	12	537454 180882
593	<b>Points of Interest - Recreational and Environmental</b> Name: Playground Location: Not Supplied Category: Recreational Class Code: Playgrounds Positional Accuracy: Positioned to an adjacent address or location	A13NE (NW)	952	12	537826 182589



## Industrial Land Use

Map ID	Details	Quadrant Reference (Compass Direction)	Estimated Distance From Site	Contact	NGR
593	<b>Points of Interest - Recreational and Environmental</b> Name: Playground Location: Talwin Street, E3 Category: Recreational Class Code: Playgrounds Positional Accuracy: Positioned to address or location	A13NE (NW)	959	12	537821 182594
593	<b>Points of Interest - Recreational and Environmental</b> Name: Playground Location: Not Supplied Category: Recreational Class Code: Playgrounds Positional Accuracy: Positioned to an adjacent address or location	A13NE (NW)	972	12	537817 182607
593	<b>Points of Interest - Recreational and Environmental</b> Name: Playground Location: E3 Category: Recreational Class Code: Playgrounds Positional Accuracy: Positioned to address or location	A13NE (NW)	972	12	537817 182607
594	<b>Points of Interest - Recreational and Environmental</b> Name: Play Area Location: E14 Category: Recreational Class Code: Playgrounds Positional Accuracy: Positioned to an adjacent address or location	A9SW (W)	980	12	537250 181692
595	<b>Points of Interest - Recreational and Environmental</b> Name: Playground Location: Not Supplied Category: Recreational Class Code: Playgrounds Positional Accuracy: Positioned to an adjacent address or location	A13SW (NW)	989	12	537401 182245
596	<b>Points of Interest - Recreational and Environmental</b> Name: Play Area Location: E16 Category: Recreational Class Code: Playgrounds Positional Accuracy: Positioned to an adjacent address or location	A8NE (E)	993	12	539785 181160
597	<b>Points of Interest - Recreational and Environmental</b> Name: Play Area Location: E16 Category: Recreational Class Code: Playgrounds Positional Accuracy: Positioned to an adjacent address or location	A12NE (E)	993	12	539622 181893
598	<b>Underground Electrical Cables</b> Unique Feature 10006609 Identifier: Cable Status: Commissioned Cable Type: Alternating Current Record Last 14th October 2019 Updated:	A11NE (NE)	465	13	538865 181856
599	<b>Underground Electrical Cables</b> Unique Feature 10006610 Identifier: Cable Status: Commissioned Cable Type: Alternating Current Record Last 5th April 2018 Updated:	A11NE (NE)	468	13	538866 181857
600	<b>Underground Electrical Cables</b> Unique Feature 10005952 Identifier: Cable Status: Commissioned Cable Type: Alternating Current Record Last 14th October 2019 Updated:	A11NW (N)	490	13	538679 182131
601	<b>Underground Electrical Cables</b> Unique Feature 10006674 Identifier: Cable Status: Commissioned Cable Type: Alternating Current Record Last 14th October 2019 Updated:	A11NW (N)	491	13	538702 182111



### Industrial Land Use

Map ID	Details	Quadrant Reference (Compass Direction)	Estimated Distance From Site	Contact	NGR
602	<b>Underground Electrical Cables</b> Unique Feature Identifier: 10007531 Cable Status: Commissioned Cable Type: Alternating Current Record Last Updated: 5th April 2018	A11NE (NE)	492	13	538881 181871
603	<b>Underground Electrical Cables</b> Unique Feature Identifier: 10006608 Cable Status: Commissioned Cable Type: Alternating Current Record Last Updated: 14th October 2019	A11NE (NE)	496	13	538911 181858
604	<b>Underground Electrical Cables</b> Unique Feature Identifier: 10006253 Cable Status: Commissioned Cable Type: Alternating Current Record Last Updated: 14th October 2019	A11NE (NE)	497	13	538873 181935
605	<b>Underground Electrical Cables</b> Unique Feature Identifier: 10006228 Cable Status: Commissioned Cable Type: Alternating Current Record Last Updated: 14th October 2019	A11NE (NE)	498	13	538876 181938
606	<b>Underground Electrical Cables</b> Unique Feature Identifier: 10006611 Cable Status: Commissioned Cable Type: Alternating Current Record Last Updated: 5th April 2018	A11NE (NE)	499	13	538912 181861
607	<b>Underground Electrical Cables</b> Unique Feature Identifier: 10005513 Cable Status: Commissioned Cable Type: Alternating Current Record Last Updated: 5th April 2018	A11NE (NE)	506	13	538888 181886
608	<b>Underground Electrical Cables</b> Unique Feature Identifier: 10008099 Cable Status: Commissioned Cable Type: Alternating Current Record Last Updated: 27th November 2017	A11NW (NE)	551	13	538854 182001
609	<b>Underground Electrical Cables</b> Unique Feature Identifier: 10005615 Cable Status: Commissioned Cable Type: Alternating Current Record Last Updated: 27th November 2017	A11NE (NE)	553	13	538856 182003
610	<b>Underground Electrical Cables</b> Unique Feature Identifier: 10008137 Cable Status: Commissioned Cable Type: Alternating Current Record Last Updated: 5th April 2018	A11NE (NE)	554	13	538894 181939
611	<b>Underground Electrical Cables</b> Unique Feature Identifier: 10008138 Cable Status: Commissioned Cable Type: Alternating Current Record Last Updated: 5th April 2018	A11NE (NE)	557	13	538895 181941



### Industrial Land Use

Map ID	Details	Quadrant Reference (Compass Direction)	Estimated Distance From Site	Contact	NGR
612	<b>Underground Electrical Cables</b> Unique Feature Identifier: 10008140 Cable Status: Commissioned Cable Type: Alternating Current Record Last Updated: 30th September 2020	A11NE (NE)	594	13	538955 181947
613	<b>Underground Electrical Cables</b> Unique Feature Identifier: 10008139 Cable Status: Commissioned Cable Type: Alternating Current Record Last Updated: 25th May 2017	A11NE (NE)	609	13	538926 181982
614	<b>Underground Electrical Cables</b> Unique Feature Identifier: 10008292 Cable Status: Commissioned Cable Type: Alternating Current Record Last Updated: 27th November 2017	A11NE (NE)	627	13	538940 182004
615	<b>Underground Electrical Cables</b> Unique Feature Identifier: 10005556 Cable Status: Commissioned Cable Type: Alternating Current Record Last Updated: 27th November 2017	A11NE (NE)	627	13	538927 182024
616	<b>Underground Electrical Cables</b> Unique Feature Identifier: 10007349 Cable Status: Commissioned Cable Type: Alternating Current Record Last Updated: 14th October 2019	A14SE (N)	654	13	538464 182393
617	<b>Underground Electrical Cables</b> Unique Feature Identifier: 10006614 Cable Status: Commissioned Cable Type: Alternating Current Record Last Updated: 14th October 2019	A14SE (N)	655	13	538465 182393
618	<b>Underground Electrical Cables</b> Unique Feature Identifier: 10006252 Cable Status: Commissioned Cable Type: Alternating Current Record Last Updated: 14th October 2019	A14NE (N)	846	13	538331 182591
619	<b>Underground Electrical Cables</b> Unique Feature Identifier: 10006227 Cable Status: Commissioned Cable Type: Alternating Current Record Last Updated: 14th October 2019	A14NE (N)	877	13	538342 182623
620	<b>Underground Electrical Cables</b> Unique Feature Identifier: 10007847 Cable Status: Commissioned Cable Type: Alternating Current Record Last Updated: 27th November 2017	A15NW (N)	934	13	538849 182544
621	<b>Underground Electrical Cables</b> Unique Feature Identifier: 10008423 Cable Status: Commissioned Cable Type: Alternating Current Record Last Updated: 27th November 2017	A15NW (N)	935	13	538851 182544



## Sensitive Land Use

Map ID	Details	Quadrant Reference (Compass Direction)	Estimated Distance From Site	Contact	NGR
622	<b>Nitrate Vulnerable Zones</b> Name: Lee Nvz Description: Surface Water Source: Environment Agency, Head Office	A10SE (N)	103	5	538504 181692



## Data Currency

Agency & Hydrological	Version	Update Cycle
<b>Contaminated Land Register Entries and Notices</b> London Borough of Southwark - Pollution Control Unit London Borough of Greenwich - Environmental Health Department London Borough of Lewisham - Environmental Health Department London Borough of Barking And Dagenham - Health and Consumer Services Environment Agency - Head Office London Borough of Newham - Environmental Health Department London Borough of Waltham Forest - Environmental Health Department City of London - Environmental Health Department London Borough of Redbridge - Environmental Health Department London Borough of Tower Hamlets - Environmental Health Department London Borough of Hackney - Environmental Health Department London Borough of Islington - Public Protection	April 2013 April 2014 January 2013 July 2014 June 2020 March 2015 October 2013 October 2014 October 2014 October 2014 October 2017 September 2017	Annual Rolling Update Annual Rolling Update Annual Rolling Update Annual Rolling Update Annually Annual Rolling Update Annual Rolling Update Annual Rolling Update Annual Rolling Update Annual Rolling Update Annual Rolling Update
<b>Discharge Consents</b> Environment Agency - Thames Region	January 2021	Quarterly
<b>Enforcement and Prohibition Notices</b> Environment Agency - Thames Region	March 2013	Annual Rolling Update
<b>Integrated Pollution Controls</b> Environment Agency - Thames Region	October 2008	Variable
<b>Integrated Pollution Prevention And Control</b> Environment Agency - South East Region - Kent & South London Area Environment Agency - South East Region - North East Thames Area Environment Agency - Thames Region	January 2021 January 2021 January 2021	Quarterly Quarterly Quarterly
<b>Local Authority Integrated Pollution Prevention And Control</b> London Borough of Southwark - Environmental Health Department City of London - Environmental Health Department London Borough of Redbridge - Environmental Health Department London Borough of Islington - Environmental Health Department London Borough of Greenwich - Environmental Health Department London Borough of Hackney - Environmental Health Department London Borough of Barking And Dagenham - Environmental Health Department London Borough of Tower Hamlets - Environmental Health Department London Port Health Authority - Environmental Services London Borough of Newham - Environmental Health Department London Borough of Lewisham - Environmental Health Department London Borough of Waltham Forest - Environmental Health Department	April 2014 August 2014 December 2014 January 2015 June 2014 March 2015 May 2016 October 2014 October 2014 September 2013 September 2014 September 2014	Variable Variable Variable Variable Variable Variable Variable Variable Variable Variable Variable
<b>Local Authority Pollution Prevention and Controls</b> London Borough of Southwark - Environmental Health Department City of London - Environmental Health Department London Borough of Redbridge - Environmental Health Department London Borough of Islington - Environmental Health Department London Borough of Greenwich - Environmental Health Department London Borough of Hackney - Environmental Health Department London Borough of Newham - Environmental Health Department London Borough of Barking And Dagenham - Environmental Health Department London Borough of Tower Hamlets - Environmental Health Department London Port Health Authority - Environmental Services London Borough of Lewisham - Environmental Health Department London Borough of Waltham Forest - Environmental Health Department	April 2014 August 2014 December 2014 January 2015 June 2014 March 2015 March 2015 May 2016 October 2014 October 2014 September 2014 September 2014	Annual Rolling Update Not Applicable Annual Rolling Update Annual Rolling Update Annual Rolling Update Annual Rolling Update Annual Rolling Update Annual Rolling Update Annual Rolling Update Annual Rolling Update Annual Rolling Update Annual Rolling Update



## Data Currency

Agency & Hydrological	Version	Update Cycle
<b>Local Authority Pollution Prevention and Control Enforcements</b> London Borough of Southwark - Environmental Health Department City of London - Environmental Health Department London Borough of Redbridge - Environmental Health Department London Borough of Islington - Environmental Health Department London Borough of Greenwich - Environmental Health Department London Borough of Hackney - Environmental Health Department London Borough of Barking And Dagenham - Environmental Health Department London Borough of Tower Hamlets - Environmental Health Department London Port Health Authority - Environmental Services London Borough of Newham - Environmental Health Department London Borough of Lewisham - Environmental Health Department London Borough of Waltham Forest - Environmental Health Department	April 2014 August 2014 December 2014 January 2015 June 2014 March 2015 May 2016 October 2014 October 2014 September 2013 September 2014 September 2014	Variable Variable Variable Variable Variable Variable Variable Variable Variable Variable Variable Variable
<b>Nearest Surface Water Feature</b> Ordnance Survey	October 2020	
<b>Pollution Incidents to Controlled Waters</b> Environment Agency - Thames Region	September 1999	Not Applicable
<b>Prosecutions Relating to Authorised Processes</b> Environment Agency - Thames Region	March 2013	Annual Rolling Update
<b>Prosecutions Relating to Controlled Waters</b> Environment Agency - Thames Region	March 2013	Annual Rolling Update
<b>Registered Radioactive Substances</b> Environment Agency - Thames Region	June 2016	
<b>River Quality</b> Environment Agency - Head Office	November 2001	Not Applicable
<b>River Quality Biology Sampling Points</b> Environment Agency - Head Office	July 2012	Annually
<b>River Quality Chemistry Sampling Points</b> Environment Agency - Head Office	July 2012	Annually
<b>Substantiated Pollution Incident Register</b> Environment Agency - South East Region - Kent & South London Area Environment Agency - South East Region - North East Thames Area Environment Agency - Thames Region - North East Area Environment Agency - Thames Region - South East Area	January 2021 January 2021 January 2021 January 2021	Quarterly Quarterly Quarterly Quarterly
<b>Water Abstractions</b> Environment Agency - Thames Region	January 2021	Quarterly
<b>Water Industry Act Referrals</b> Environment Agency - Thames Region	October 2017	Quarterly
<b>Groundwater Vulnerability Map</b> Environment Agency - Head Office	June 2018	As notified
<b>Groundwater Vulnerability - Soluble Rock Risk</b> Environment Agency - Head Office	June 2018	As notified
<b>Bedrock Aquifer Designations</b> Environment Agency - Head Office	January 2018	Annually
<b>Superficial Aquifer Designations</b> Environment Agency - Head Office	January 2018	Annually
<b>Source Protection Zones</b> Environment Agency - Head Office	October 2019	Quarterly
<b>Extreme Flooding from Rivers or Sea without Defences</b> Environment Agency - Head Office	September 2020	Quarterly
<b>Flooding from Rivers or Sea without Defences</b> Environment Agency - Head Office	September 2020	Quarterly



## Data Currency

Agency & Hydrological	Version	Update Cycle
<b>Areas Benefiting from Flood Defences</b> Environment Agency - Head Office	September 2020	Quarterly
<b>Flood Water Storage Areas</b> Environment Agency - Head Office	September 2020	Quarterly
<b>Flood Defences</b> Environment Agency - Head Office	September 2020	Quarterly
<b>OS Water Network Lines</b> Ordnance Survey	September 2020	Quarterly
<b>Surface Water 1 in 30 year Flood Extent</b> Environment Agency - Head Office	October 2013	Annually
<b>Surface Water 1 in 100 year Flood Extent</b> Environment Agency - Head Office	October 2013	Annually
<b>Surface Water 1 in 1000 year Flood Extent</b> Environment Agency - Head Office	October 2013	Annually
<b>Surface Water Suitability</b> Environment Agency - Head Office	October 2013	Annually
<b>BGS Groundwater Flooding Susceptibility</b> British Geological Survey - National Geoscience Information Service	May 2013	Annually



## Data Currency

Waste	Version	Update Cycle
<b>BGS Recorded Landfill Sites</b> British Geological Survey - National Geoscience Information Service	June 1996	Not Applicable
<b>Historical Landfill Sites</b> Environment Agency - Head Office	October 2019	Quarterly
<b>Integrated Pollution Control Registered Waste Sites</b> Environment Agency - Thames Region	October 2008	Not Applicable
<b>Licensed Waste Management Facilities (Landfill Boundaries)</b> Environment Agency - South East Region - Kent & South London Area Environment Agency - South East Region - North East Thames Area Environment Agency - Thames Region - North East Area Environment Agency - Thames Region - South East Area	January 2021 January 2021 January 2021 January 2021	Quarterly Quarterly Quarterly Quarterly
<b>Licensed Waste Management Facilities (Locations)</b> Environment Agency - South East Region - Kent & South London Area Environment Agency - South East Region - North East Thames Area Environment Agency - Thames Region - North East Area Environment Agency - Thames Region - South East Area	January 2021 January 2021 January 2021 January 2021	Quarterly Quarterly Quarterly Quarterly
<b>Local Authority Landfill Coverage</b> City of London - Environmental Health Department London Borough of Barking And Dagenham - Environmental Health Department London Borough of Greenwich - Environmental Health Department London Borough of Hackney London Borough of Islington - Environmental Health Department London Borough of Lewisham - Environmental Health Department London Borough of Newham London Borough of Redbridge - Environmental Health Department London Borough of Southwark - Environmental Health Department London Borough of Tower Hamlets - Environmental Health Department London Borough of Waltham Forest - Environmental Health Department	May 2000 May 2000 May 2000 May 2000 May 2000 May 2000 May 2000 May 2000 May 2000 May 2000 May 2000 May 2000	Not Applicable Not Applicable Not Applicable Not Applicable Not Applicable Not Applicable Not Applicable Not Applicable Not Applicable Not Applicable Not Applicable Not Applicable
<b>Local Authority Recorded Landfill Sites</b> London Borough of Tower Hamlets - Environmental Health Department City of London - Environmental Health Department London Borough of Barking And Dagenham - Environmental Health Department London Borough of Greenwich - Environmental Health Department London Borough of Hackney London Borough of Islington - Environmental Health Department London Borough of Lewisham - Environmental Health Department London Borough of Newham London Borough of Redbridge - Environmental Health Department London Borough of Southwark - Environmental Health Department London Borough of Waltham Forest - Environmental Health Department	April 2003 May 2000 May 2000 May 2000 May 2000 May 2000 May 2000 May 2000 May 2000 May 2000 May 2000	Not Applicable Not Applicable Not Applicable Not Applicable Not Applicable Not Applicable Not Applicable Not Applicable Not Applicable Not Applicable Not Applicable
<b>Potentially Infilled Land (Non-Water)</b> Landmark Information Group Limited	December 1999	Not Applicable
<b>Potentially Infilled Land (Water)</b> Landmark Information Group Limited	December 1999	Not Applicable
<b>Registered Landfill Sites</b> Environment Agency - Thames Region - North East Area Environment Agency - Thames Region - South East Area	March 2003 March 2003	Not Applicable Not Applicable
<b>Registered Waste Transfer Sites</b> Environment Agency - Thames Region - North East Area Environment Agency - Thames Region - South East Area	March 2003 March 2003	Not Applicable Not Applicable
<b>Registered Waste Treatment or Disposal Sites</b> Environment Agency - Thames Region - North East Area Environment Agency - Thames Region - South East Area	June 2015 March 2003	Not Applicable Not Applicable



## Data Currency

Hazardous Substances	Version	Update Cycle
<b>Control of Major Accident Hazards Sites (COMAH)</b> Health and Safety Executive	April 2018	Bi-Annually
<b>Explosive Sites</b> Health and Safety Executive	March 2017	Annually
<b>Notification of Installations Handling Hazardous Substances (NIHHS)</b> Health and Safety Executive	November 2000	Not Applicable
<b>Planning Hazardous Substance Enforcements</b> London Borough of Lewisham - Planning Services City of London London Borough of Barking And Dagenham London Borough of Greenwich - Planning Department London Borough of Hackney London Borough of Newham London Borough of Redbridge London Borough of Southwark - Regeneration Department London Borough of Tower Hamlets London Borough of Waltham Forest - Environmental Services London Port Health Authority - Environmental Services London Borough of Islington	April 2015 February 2016 February 2016 February 2016 February 2016 February 2016 February 2016 February 2016 February 2016 February 2016 February 2016 January 2008 October 2015	Variable Variable Variable Variable Variable Variable Variable Variable Variable Variable Variable Annual Rolling Update Variable
<b>Planning Hazardous Substance Consents</b> London Borough of Lewisham - Planning Services City of London London Borough of Barking And Dagenham London Borough of Greenwich - Planning Department London Borough of Hackney London Borough of Newham London Borough of Redbridge London Borough of Southwark - Regeneration Department London Borough of Tower Hamlets London Borough of Waltham Forest - Environmental Services London Port Health Authority - Environmental Services London Borough of Islington	April 2015 February 2016 February 2016 February 2016 February 2016 February 2016 February 2016 February 2016 February 2016 February 2016 February 2016 January 2008 October 2015	Variable Variable Variable Variable Variable Variable Variable Variable Variable Variable Variable Annual Rolling Update Variable



## Data Currency

Geological	Version	Update Cycle
<b>BGS 1:625,000 Solid Geology</b> British Geological Survey - National Geoscience Information Service	January 2009	Not Applicable
<b>BGS Estimated Soil Chemistry</b> British Geological Survey - National Geoscience Information Service	October 2015	Annually
<b>BGS Recorded Mineral Sites</b> British Geological Survey - National Geoscience Information Service	November 2020	Bi-Annually
<b>BGS Urban Soil Chemistry</b> British Geological Survey - National Geoscience Information Service	October 2015	Annually
<b>BGS Urban Soil Chemistry Averages</b> British Geological Survey - National Geoscience Information Service	October 2015	Annually
<b>CBSCB Compensation District</b> Cheshire Brine Subsidence Compensation Board (CBSCB)	August 2011	Not Applicable
<b>Coal Mining Affected Areas</b> The Coal Authority - Property Searches	March 2014	Annual Rolling Update
<b>Mining Instability</b> Ove Arup & Partners	October 2000	Not Applicable
<b>Non Coal Mining Areas of Great Britain</b> British Geological Survey - National Geoscience Information Service	May 2015	Not Applicable
<b>Potential for Collapsible Ground Stability Hazards</b> British Geological Survey - National Geoscience Information Service	April 2020	Annually
<b>Potential for Compressible Ground Stability Hazards</b> British Geological Survey - National Geoscience Information Service	January 2019	Annually
<b>Potential for Ground Dissolution Stability Hazards</b> British Geological Survey - National Geoscience Information Service	January 2019	Annually
<b>Potential for Landslide Ground Stability Hazards</b> British Geological Survey - National Geoscience Information Service	January 2019	Annually
<b>Potential for Running Sand Ground Stability Hazards</b> British Geological Survey - National Geoscience Information Service	January 2019	Annually
<b>Potential for Shrinking or Swelling Clay Ground Stability Hazards</b> British Geological Survey - National Geoscience Information Service	January 2019	Annually
<b>Radon Potential - Radon Affected Areas</b> British Geological Survey - National Geoscience Information Service	July 2011	Annually
<b>Radon Potential - Radon Protection Measures</b> British Geological Survey - National Geoscience Information Service	July 2011	Annually



## Data Currency

Industrial Land Use	Version	Update Cycle
<b>Contemporary Trade Directory Entries</b> Thomson Directories	January 2021	Quarterly
<b>Fuel Station Entries</b> Catalist Ltd - Experian	February 2021	Quarterly
<b>Gas Pipelines</b> National Grid	January 2021	
<b>Points of Interest - Commercial Services</b> PointX	March 2021	Quarterly
<b>Points of Interest - Education and Health</b> PointX	March 2021	Quarterly
<b>Points of Interest - Manufacturing and Production</b> PointX	March 2021	Quarterly
<b>Points of Interest - Public Infrastructure</b> PointX	March 2021	Quarterly
<b>Points of Interest - Recreational and Environmental</b> PointX	March 2021	Quarterly
<b>Underground Electrical Cables</b> National Grid	December 2020	



Sensitive Land Use	Version	Update Cycle
<b>Ancient Woodland</b> Natural England	February 2021	Bi-Annually
<b>Areas of Adopted Green Belt</b> City of London London Borough of Barking And Dagenham London Borough of Greenwich London Borough of Hackney London Borough of Islington London Borough of Lewisham London Borough of Newham London Borough of Redbridge London Borough of Southwark London Borough of Tower Hamlets London Borough of Waltham Forest	June 2020 June 2020 June 2020 June 2020 June 2020 June 2020 June 2020 June 2020 June 2020 June 2020 June 2020	As notified As notified As notified As notified As notified As notified As notified As notified As notified As notified As notified
<b>Areas of Unadopted Green Belt</b> City of London London Borough of Barking And Dagenham London Borough of Greenwich London Borough of Hackney London Borough of Islington London Borough of Lewisham London Borough of Newham London Borough of Redbridge London Borough of Southwark London Borough of Tower Hamlets London Borough of Waltham Forest	June 2020 June 2020 June 2020 June 2020 June 2020 June 2020 June 2020 June 2020 June 2020 June 2020 June 2020	As notified As notified As notified As notified As notified As notified As notified As notified As notified As notified As notified
<b>Areas of Outstanding Natural Beauty</b> Natural England	January 2021	Bi-Annually
<b>Environmentally Sensitive Areas</b> Natural England	January 2017	
<b>Forest Parks</b> Forestry Commission	April 1997	Not Applicable
<b>Local Nature Reserves</b> Natural England	February 2021	Bi-Annually
<b>Marine Nature Reserves</b> Natural England	July 2019	Bi-Annually
<b>National Nature Reserves</b> Natural England	January 2021	Bi-Annually
<b>National Parks</b> Natural England	April 2017	Bi-Annually
<b>Nitrate Sensitive Areas</b> Natural England	April 2016	Not Applicable
<b>Nitrate Vulnerable Zones</b> Environment Agency - Head Office Department for Environment, Food and Rural Affairs (DEFRA - formerly FRCA)	December 2017 October 2015	Bi-Annually
<b>Ramsar Sites</b> Natural England	August 2020	Bi-Annually
<b>Sites of Special Scientific Interest</b> Natural England	February 2021	Bi-Annually
<b>Special Areas of Conservation</b> Natural England	July 2020	Bi-Annually
<b>Special Protection Areas</b> Natural England	February 2021	Bi-Annually

A selection of organisations who provide data within this report

Data Supplier	Data Supplier Logo
Ordnance Survey	
Environment Agency	
Scottish Environment Protection Agency	
The Coal Authority	
British Geological Survey	
Centre for Ecology and Hydrology	
Natural Resources Wales	
Scottish Natural Heritage	
Natural England	
Public Health England	
Ove Arup	
Stantec UK Ltd	



## Useful Contacts

Contact	Name and Address	Contact Details
1	<b>British Geological Survey - Enquiry Service</b> British Geological Survey, Environmental Science Centre, Keyworth, Nottingham, Nottinghamshire, NG12 5GG	Telephone: 0115 936 3143 Fax: 0115 936 3276 Email: enquiries@bgs.ac.uk Website: www.bgs.ac.uk
2	<b>Environment Agency - National Customer Contact Centre (NCCC)</b> PO Box 544, Templeborough, Rotherham, S60 1BY	Telephone: 03708 506 506 Email: enquiries@environment-agency.gov.uk
3	<b>London Borough of Tower Hamlets - Environmental Health Department</b> Council Offices, Southern Grove, London, E3 4PN	Telephone: 020 7364 5000 Fax: 0171 512 4919 Website: www.towerhamlets.gov.uk
4	<b>London Borough of Newham - Environmental Health Department</b> Alice Billings House, 2-12 West Ham Lane, London, E15 4SF	Telephone: 020 8430 2000 Fax: 020 8557 8869 Website: www.newham.gov.uk
5	<b>Environment Agency - Head Office</b> Rio House, Waterside Drive, Aztec West, Almondsbury, Bristol, Avon, BS32 4UD	Telephone: 01454 624400 Fax: 01454 624409
6	<b>Ordnance Survey</b> Adanac Drive, Southampton, Hampshire, SO16 0AS	Telephone: 03456 05 05 05 Email: customerservices@ordnancesurvey.co.uk Website: www.ordnancesurvey.gov.uk
7	<b>London Borough of Newham</b> Town Hall Annexe, Barking Road, East Ham, London, E6 2RP	Telephone: 020 8430 2000 Fax: 020 8472 2284 Website: www.newham.gov.uk
8	<b>London Borough of Greenwich - Environmental Health Department</b> 12th Floor, Riverside House, Woolwich, London, SE18 6DN	Telephone: 020 8854 8888 Fax: 020 8921 8322 Website: www.greenwich.gov.uk
9	<b>Health and Safety Executive</b> 5S.2 Redgrave Court, Merton Road, Bootle, L20 7HS	Website: www.hse.gov.uk
10	<b>London Borough of Tower Hamlets</b> Mulberry Place, 5 Clove Crescent, London, E14 2BG	Telephone: 020 7364 5000 Fax: 0207 364 5421 Website: www.towerhamlets.gov.uk
11	<b>Stantec UK Ltd</b> Caversham Bridge House, Waterman Place, Reading, RG1 8DN	Telephone: 0118 950 0761 Email: pba.reading@stantec.com Website: www.stantec.com
12	<b>PointX</b> 7 Abbey Court, Eagle Way, Sowton, Exeter, Devon, EX2 7HY	Website: www.pointx.co.uk
13	<b>Landmark Information Group Limited</b> Imperium, Imperial Way, Reading, Berkshire, RG2 0TD	Telephone: 0844 844 9966 Fax: 0844 844 9951 Email: helpdesk@landmark.co.uk Website: www.landmark.co.uk
14	<b>Natural England</b> County Hall, Spetchley Road, Worcester, WR5 2NP	Telephone: 0300 060 3900 Email: enquiries@naturalengland.org.uk Website: www.naturalengland.org.uk
-	<b>Public Health England - Radon Survey, Centre for Radiation, Chemical and Environmental Hazards</b> Chilton, Didcot, Oxfordshire, OX11 0RQ	Telephone: 01235 822622 Fax: 01235 833891 Email: radon@phe.gov.uk Website: www.ukradon.org



## Useful Contacts

Contact	Name and Address	Contact Details
-	<b>Landmark Information Group Limited</b> Imperium, Imperial Way, Reading, Berkshire, RG2 0TD	Telephone: 0844 844 9952 Fax: 0844 844 9951 Email: customerservices@landmarkinfo.co.uk Website: www.landmarkinfo.co.uk

Please note that the Environment Agency / Natural Resources Wales / SEPA have a charging policy in place for enquiries.

# Historical Mapping Legends

## Ordnance Survey County Series 1:10,560

	Gravel Pit		Sand Pit		Other Pits
	Quarry		Shingle		Orchard
	Osiers		Reeds		Marsh
	Mixed Wood		Deciduous		Brushwood
	Fir		Furze		Rough Pasture
	Arrow denotes flow of water		Trigonometrical Station		
	Site of Antiquities		Bench Mark		
	Pump, Guide Post, Signal Post		Well, Spring, Boundary Post		
	•285 Surface Level				
	Sketched Contour		Instrumental Contour		
	Main Roads		Minor Roads		
	Sunken Road		Raised Road		
	Road over Railway		Railway over River		
	Railway over Road		Level Crossing		
	Road over River or Canal		Road over Stream		
	Road over Stream				
	County Boundary (Geographical)				
	County & Civil Parish Boundary				
	Administrative County & Civil Parish Boundary				
	Co. Boro. Bdy. County Borough Boundary (England)				
	Co. Burgh Bdy. County Burgh Boundary (Scotland)				
	R.D. Bdy. Rural District Boundary				
	Civil Parish Boundary				

## Ordnance Survey Plan 1:10,000

	Chalk Pit, Clay Pit or Quarry		Gravel Pit
	Sand Pit		Disused Pit or Quarry
	Refuse or Slag Heap		Lake, Loch or Pond
	Dunes		Boulders
	Coniferous Trees		Non-Coniferous Trees
	Orchard		Scrub
	Coppice		Bracken
	Heath		Rough Grassland
	Marsh		Reeds
	Saltings		
	Building		Glasshouse
	Sloping Masonry		Pylon
	Electricity Transmission Line		Pole
	Cutting		Embankment
	Standard Gauge Multiple Track		Standard Gauge Single Track
	Siding, Tramway or Mineral Line		Narrow Gauge
	Geographical County		
	Administrative County, County Borough or County of City		
	Municipal Borough, Urban or Rural District, Burgh or District Council		
	Borough, Burgh or County Constituency Shown only when not coincident with other boundaries		
	Civil Parish Shown alternately when coincidence of boundaries occurs		
	BP, BS Boundary Post or Stone		Pol Sta Police Station
	Ch Church		PO Post Office
	CH Club House		PC Public Convenience
	F E Sta Fire Engine Station		PH Public House
	FB Foot Bridge		SB Signal Box
	Fn Fountain		Spr Spring
	GP Guide Post		TCB Telephone Call Box
	MP Mile Post		TCP Telephone Call Post
	MS Mile Stone		W Well

## 1:10,000 Raster Mapping

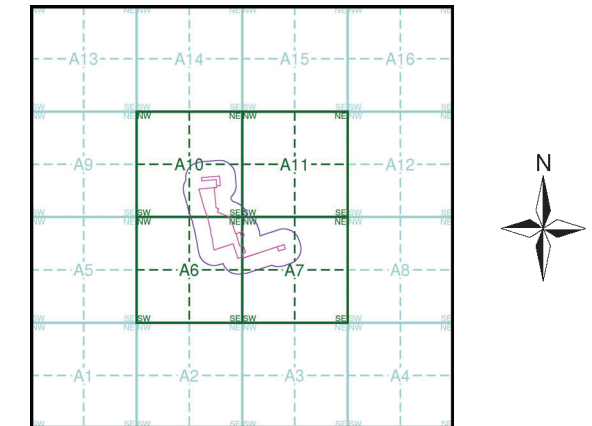
	Gravel Pit		Refuse tip or slag heap
	Rock		Rock (scattered)
	Boulders		Boulders (scattered)
	Shingle		Mud
	Sand		Sand Pit
	Slopes		Top of cliff
	General detail		Underground detail
	Overhead detail		Narrow gauge railway
	Multi-track railway		Single track railway
	County boundary (England only)		Civil, parish or community boundary
	District, Unitary, Metropolitan, London Borough boundary		Constituency boundary
	Area of wooded vegetation		Non-coniferous trees
	Non-coniferous trees (scattered)		Coniferous trees
	Coniferous trees (scattered)		Positioned tree
	Orchard		Coppice or Osiers
	Rough Grassland		Heath
	Scrub		Marsh, Salt Marsh or Reeds
	Water feature		Flow arrows
	MHW(S) Mean high water (springs)		MLW(S) Mean low water (springs)
	Telephone line (where shown)		Electricity transmission line (with poles)
	Bench mark (where shown)		Triangulation station
	Point feature (e.g. Guide Post or Mile Stone)		Pylon, flare stack or lighting tower
	Site of (antiquity)		Glasshouse
	General Building		Important Building



## Historical Mapping & Photography included:

Mapping Type	Scale	Date	Pg
Essex	1:10,560	1873	3
Middlesex	1:10,560	1873 - 1882	4
Surrey	1:10,560	1880	5
London	1:10,560	1896	6
Surrey	1:10,560	1898	7
Essex	1:10,560	1898 - 1899	8
Kent	1:10,560	1899	9
Essex	1:10,560	1920	10
London	1:10,560	1920	11
London	1:10,560	1938	12
Essex	1:10,560	1938	13
Historical Aerial Photography	1:10,560	1949	14
Ordnance Survey Plan	1:10,000	1951	15
Ordnance Survey Plan	1:10,000	1955	16
Ordnance Survey Plan	1:10,000	1965	17
Ordnance Survey Plan	1:10,000	1975	18
Ordnance Survey Plan	1:10,000	1982	19
London	1:25,000	1985	20
Ordnance Survey Plan	1:10,000	1990	21
Ordnance Survey Plan	1:10,000	1995	22
10K Raster Mapping	1:10,000	1999	23
10K Raster Mapping	1:10,000	2006	24
VectorMap Local	1:10,000	2021	25

## Historical Map - Slice A



## Order Details

Order Number: 281787081\_1\_1  
 Customer Ref: JER8921  
 National Grid Reference: 538470, 181460  
 Slice: A  
 Site Area (Ha): 5.54  
 Search Buffer (m): 1000

## Site Details

Aberfeldy Village, Aberfeldy Street, LONDON, E14 0NU



Tel: 0844 844 9952  
 Fax: 0844 844 9951  
 Web: www.envirocheck.co.uk



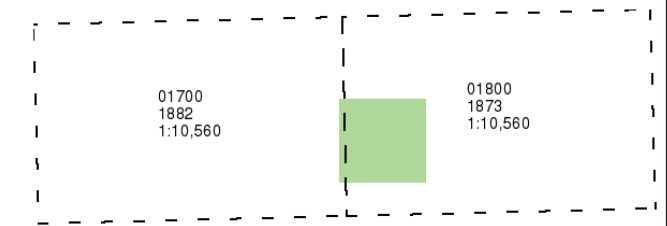
© Crown copyright and Landmark Information Group Limited 2021. All Rights Reserved.



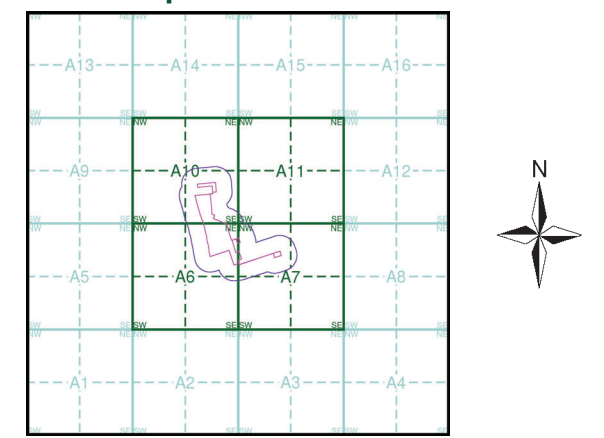
**Middlesex**  
**Published 1873 - 1882**  
**Source map scale - 1:10,560**

The historical maps shown were reproduced from maps predominantly held at the scale adopted for England, Wales and Scotland in the 1840's. In 1854 the 1:2,500 scale was adopted for mapping urban areas; these maps were used to update the 1:10,560 maps. The published date given therefore is often some years later than the surveyed date. Before 1938, all OS maps were based on the Cassini Projection, with independent surveys of a single county or group of counties, giving rise to significant inaccuracies in outlying areas. In the late 1940's, a Provisional Edition was produced, which updated the 1:10,560 mapping from a number of sources. The maps appear unfinished - with all military camps and other strategic sites removed. These maps were initially overprinted with the National Grid. In 1970, the first 1:10,000 maps were produced using the Transverse Mercator Projection. The revision process continued until recently, with new editions appearing every 10 years or so for urban areas.

**Map Name(s) and Date(s)**



**Historical Map - Slice A**



**Order Details**

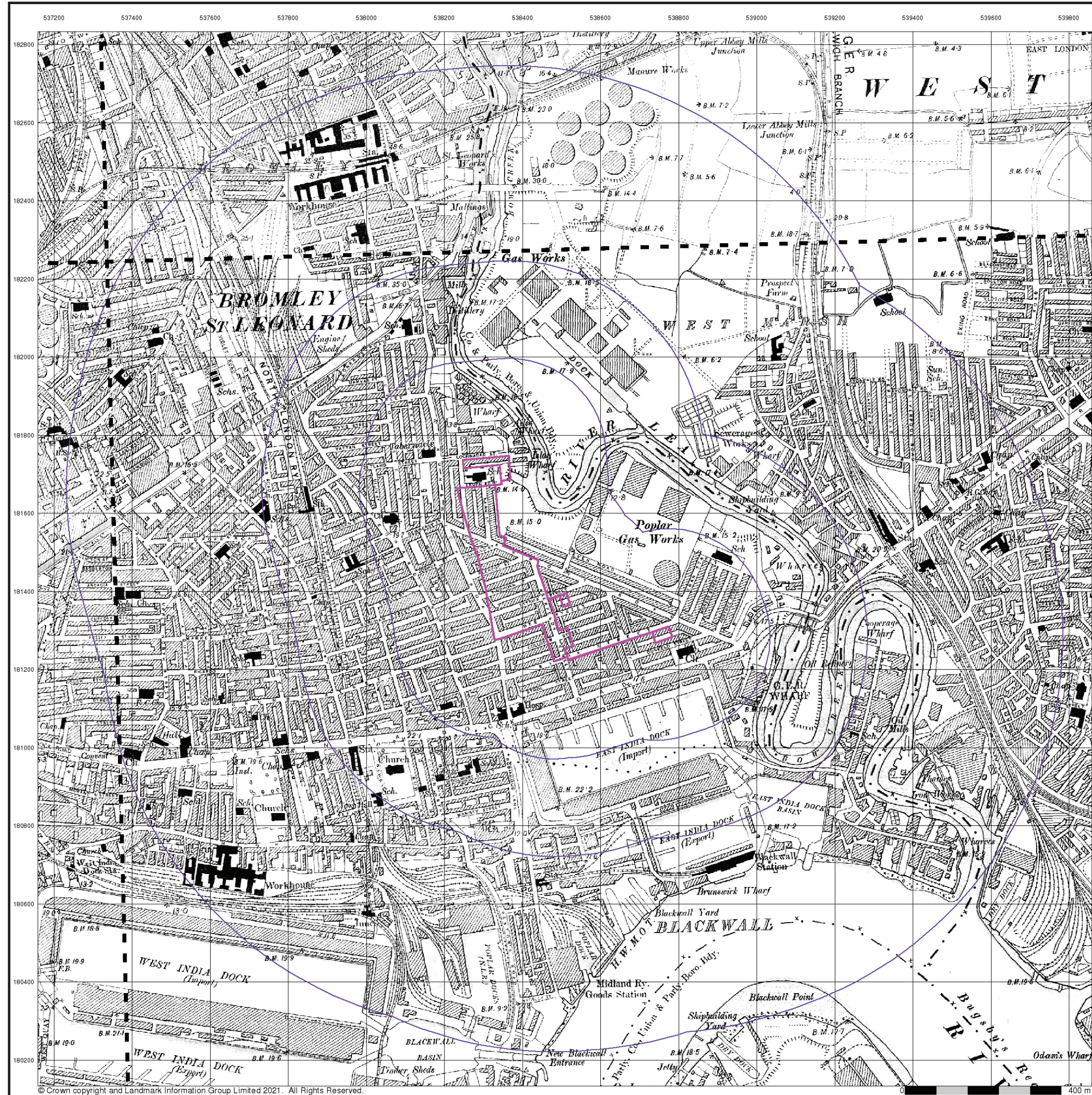
Order Number: 281787081\_1\_1  
 Customer Ref: JER8921  
 National Grid Reference: 538470, 181460  
 Slice: A  
 Site Area (Ha): 5.54  
 Search Buffer (m): 1000

**Site Details**

Aberfeldy Village, Aberfeldy Street, LONDON, E14 0NU



Tel: 0844 844 9952  
 Fax: 0844 844 9951  
 Web: www.envirocheck.co.uk



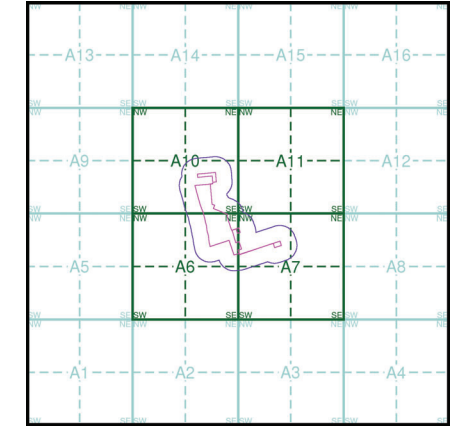
**London**  
**Published 1896**  
**Source map scale - 1:10,560**

The historical maps shown were reproduced from maps predominantly held at the scale adopted for England, Wales and Scotland in the 1840's. In 1854 the 1:2,500 scale was adopted for mapping urban areas; these maps were used to update the 1:10,560 maps. The published date given therefore is often some years later than the surveyed date. Before 1938, all OS maps were based on the Cassini Projection, with independent surveys of a single county or group of counties, giving rise to significant inaccuracies in outlying areas. In the late 1940's, a Provisional Edition was produced, which updated the 1:10,560 mapping from a number of sources. The maps appear unfinished - with all military camps and other strategic sites removed. These maps were initially overprinted with the National Grid. In 1970, the first 1:10,000 maps were produced using the Transverse Mercator Projection. The revision process continued until recently, with new editions appearing every 10 years or so for urban areas.

**Map Name(s) and Date(s)**

007NE 1896 1:10,560	008NW 1896 1:10,560
007SE 1896 1:10,560	008SW 1896 1:10,560

**Historical Map - Slice A**



**Order Details**


Order Number: 281787081\_1\_1  
 Customer Ref: JER8921  
 National Grid Reference: 538470, 181460  
 Slice: A  
 Site Area (Ha): 5.54  
 Search Buffer (m): 1000

**Site Details**

Aberfeldy Village, Aberfeldy Street, LONDON, E14 0NU



Tel: 0844 844 9952  
 Fax: 0844 844 9951  
 Web: www.envirocheck.co.uk



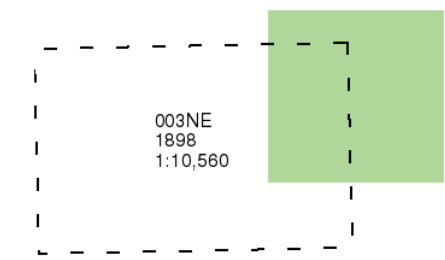
© Crown copyright and Landmark Information Group Limited 2021. All Rights Reserved.



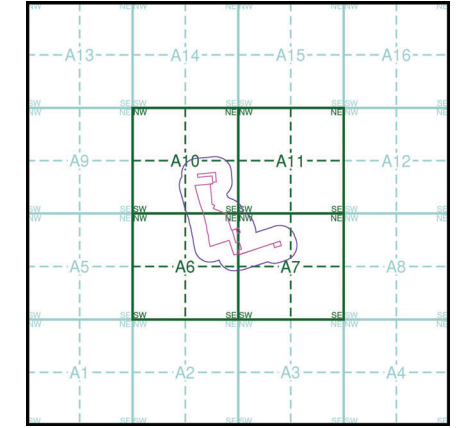
**Surrey**  
**Published 1898**  
**Source map scale - 1:10,560**

The historical maps shown were reproduced from maps predominantly held at the scale adopted for England, Wales and Scotland in the 1840's. In 1854 the 1:2,500 scale was adopted for mapping urban areas; these maps were used to update the 1:10,560 maps. The published date given therefore is often some years later than the surveyed date. Before 1938, all OS maps were based on the Cassini Projection, with independent surveys of a single county or group of counties, giving rise to significant inaccuracies in outlying areas. In the late 1940's, a Provisional Edition was produced, which updated the 1:10,560 mapping from a number of sources. The maps appear unfinished - with all military camps and other strategic sites removed. These maps were initially overprinted with the National Grid. In 1970, the first 1:10,000 maps were produced using the Transverse Mercator Projection. The revision process continued until recently, with new editions appearing every 10 years or so for urban areas.

**Map Name(s) and Date(s)**



**Historical Map - Slice A**



**Order Details**

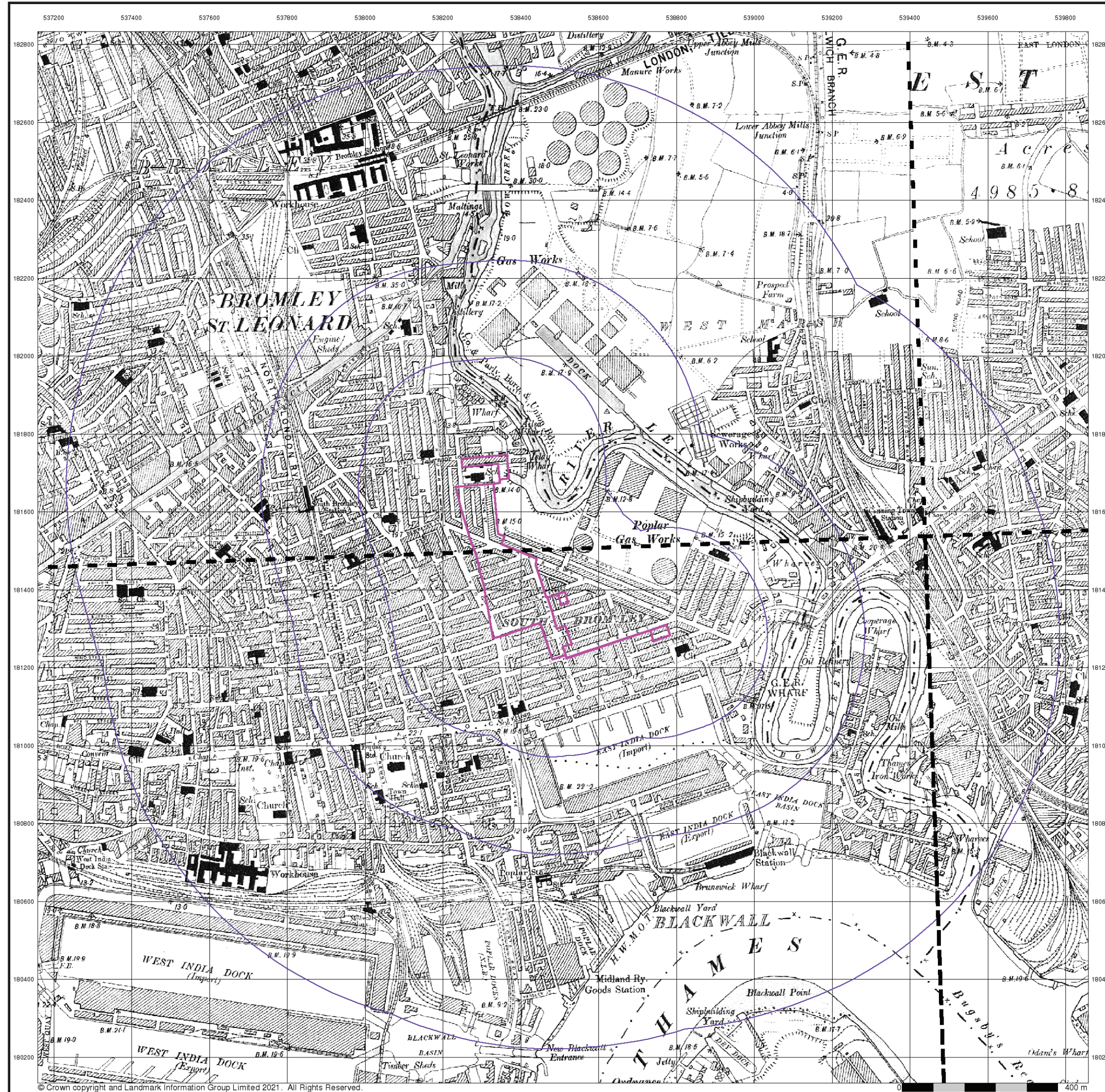
Order Number: 281787081\_1\_1  
 Customer Ref: JER8921  
 National Grid Reference: 538470, 181460  
 Slice: A  
 Site Area (Ha): 5.54  
 Search Buffer (m): 1000

**Site Details**

Aberfeldy Village, Aberfeldy Street, LONDON, E14 0NU



Tel: 0844 844 9952  
 Fax: 0844 844 9951  
 Web: www.envirocheck.co.uk



© Crown copyright and Landmark Information Group Limited 2021. All Rights Reserved.



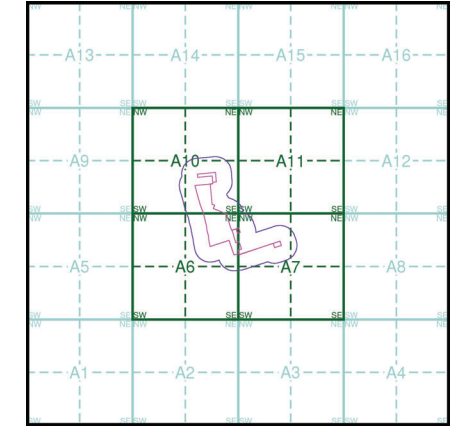
**Essex**  
**Published 1898 - 1899**  
**Source map scale - 1:10,560**

The historical maps shown were reproduced from maps predominantly held at the scale adopted for England, Wales and Scotland in the 1840's. In 1854 the 1:2,500 scale was adopted for mapping urban areas; these maps were used to update the 1:10,560 maps. The published date given therefore is often some years later than the surveyed date. Before 1938, all OS maps were based on the Cassini Projection, with independent surveys of a single county or group of counties, giving rise to significant inaccuracies in outlying areas. In the late 1940's, a Provisional Edition was produced, which updated the 1:10,560 mapping from a number of sources. The maps appear unfinished - with all military camps and other strategic sites removed. These maps were initially overprinted with the National Grid. In 1970, the first 1:10,000 maps were produced using the Transverse Mercator Projection. The revision process continued until recently, with new editions appearing every 10 years or so for urban areas.

**Map Name(s) and Date(s)**

073SW 1899 1:10,560	073SE 1898 1:10,560
081NW 1899 1:10,560	081NE 1898 1:10,560

**Historical Map - Slice A**



**Order Details**

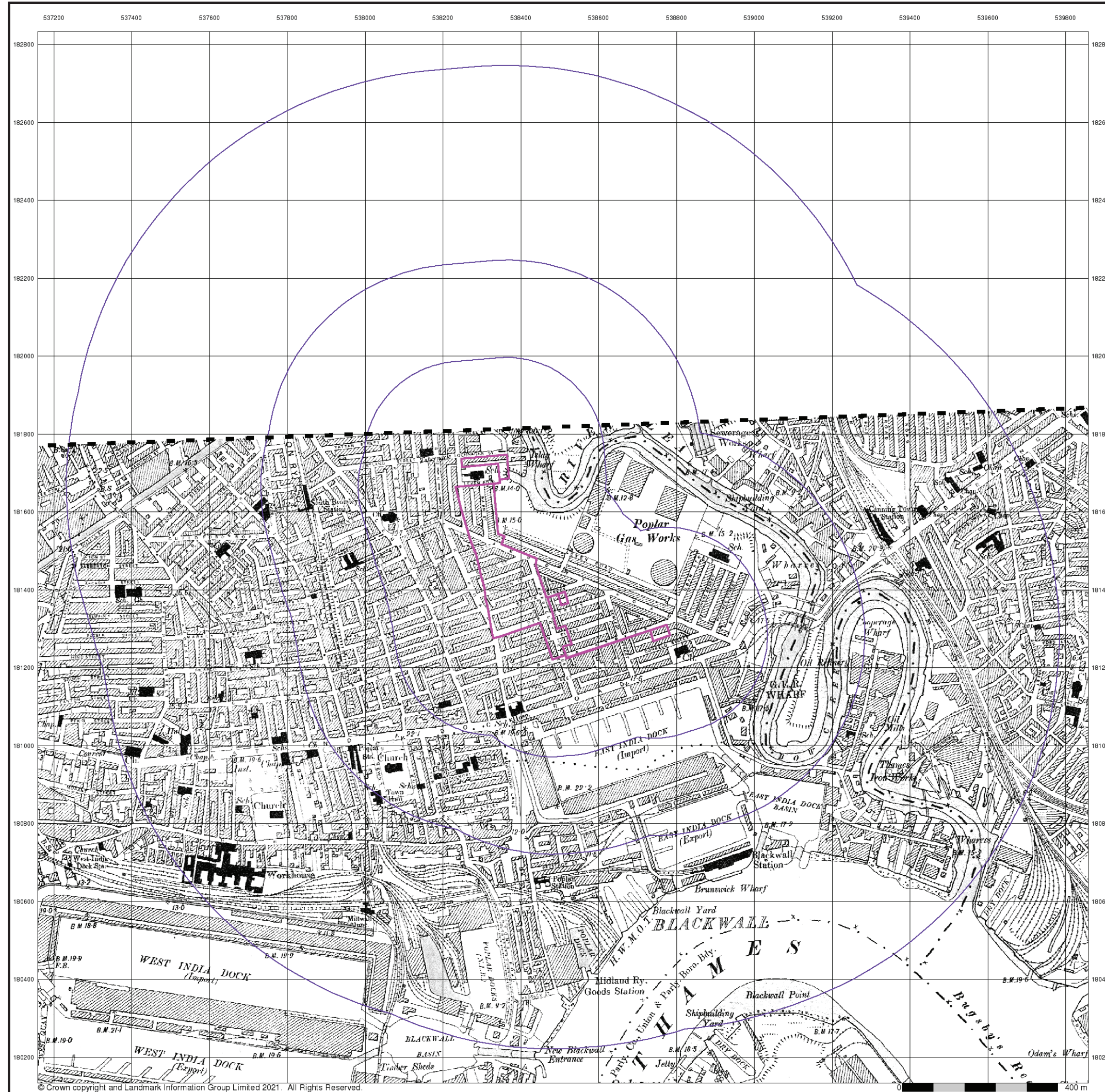
Order Number: 281787081\_1\_1  
 Customer Ref: JER8921  
 National Grid Reference: 538470, 181460  
 Slice: A  
 Site Area (Ha): 5.54  
 Search Buffer (m): 1000

**Site Details**

Aberfeldy Village, Aberfeldy Street, LONDON, E14 0NU



Tel: 0844 844 9952  
 Fax: 0844 844 9951  
 Web: www.envirocheck.co.uk



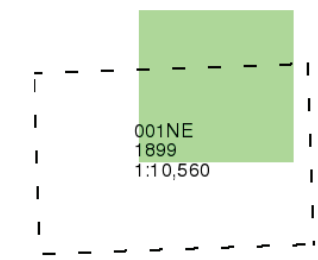
© Crown copyright and Landmark Information Group Limited 2021. All Rights Reserved.



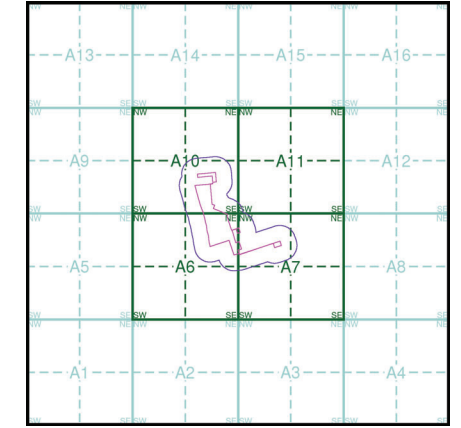
**Kent**  
**Published 1899**  
**Source map scale - 1:10,560**

The historical maps shown were reproduced from maps predominantly held at the scale adopted for England, Wales and Scotland in the 1840's. In 1854 the 1:2,500 scale was adopted for mapping urban areas; these maps were used to update the 1:10,560 maps. The published date given therefore is often some years later than the surveyed date. Before 1938, all OS maps were based on the Cassini Projection, with independent surveys of a single county or group of counties, giving rise to significant inaccuracies in outlying areas. In the late 1940's, a Provisional Edition was produced, which updated the 1:10,560 mapping from a number of sources. The maps appear unfinished - with all military camps and other strategic sites removed. These maps were initially overprinted with the National Grid. In 1970, the first 1:10,000 maps were produced using the Transverse Mercator Projection. The revision process continued until recently, with new editions appearing every 10 years or so for urban areas.

**Map Name(s) and Date(s)**



**Historical Map - Slice A**



**Order Details**

Order Number: 281787081\_1\_1  
 Customer Ref: JER8921  
 National Grid Reference: 538470, 181460  
 Slice: A  
 Site Area (Ha): 5.54  
 Search Buffer (m): 1000

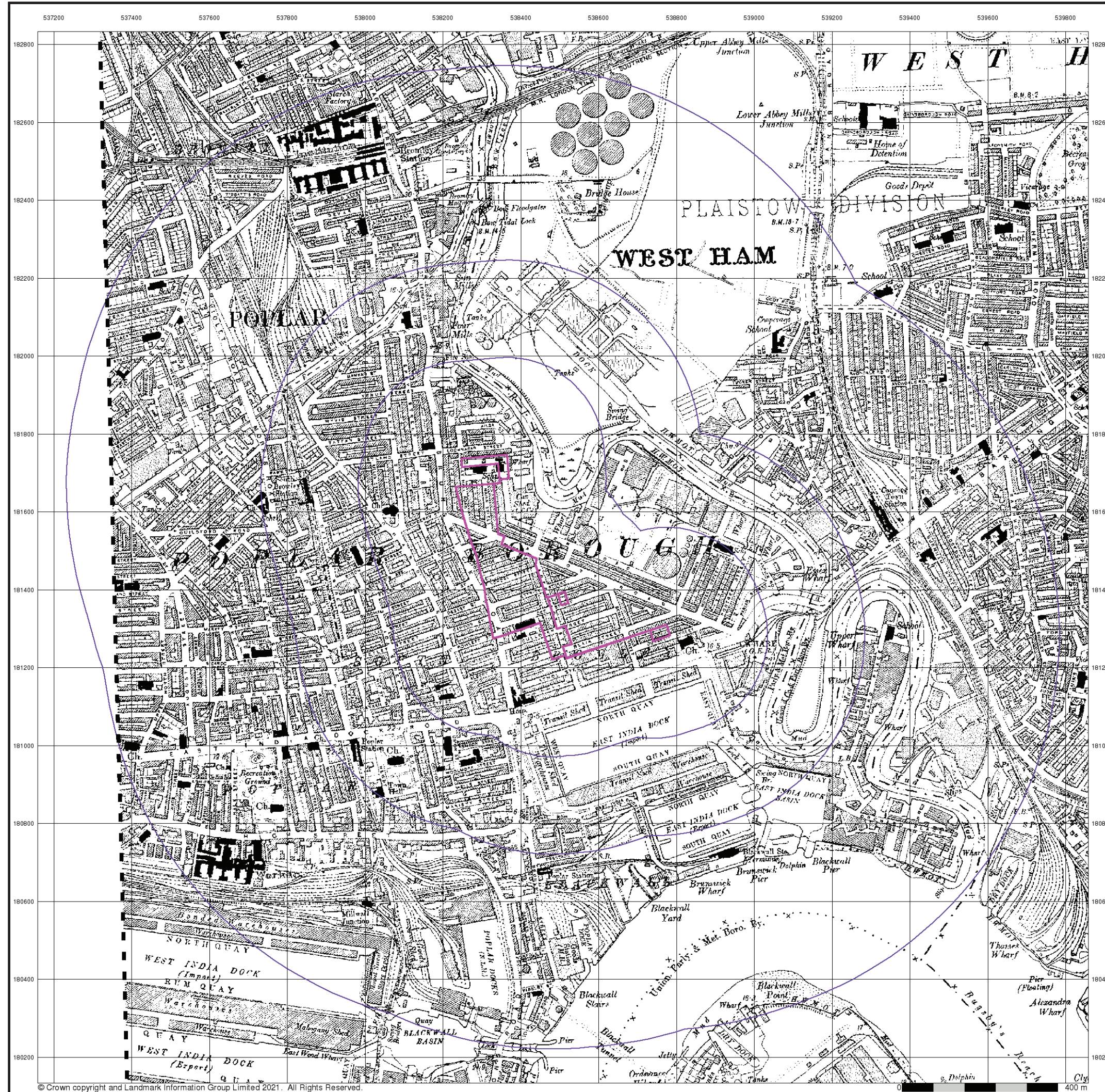
**Site Details**

Aberfeldy Village, Aberfeldy Street, LONDON, E14 0NU



Tel: 0844 844 9952  
 Fax: 0844 844 9951  
 Web: www.envirocheck.co.uk





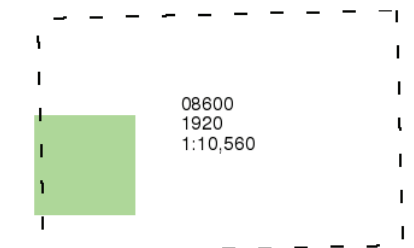
**Essex**

**Published 1920**

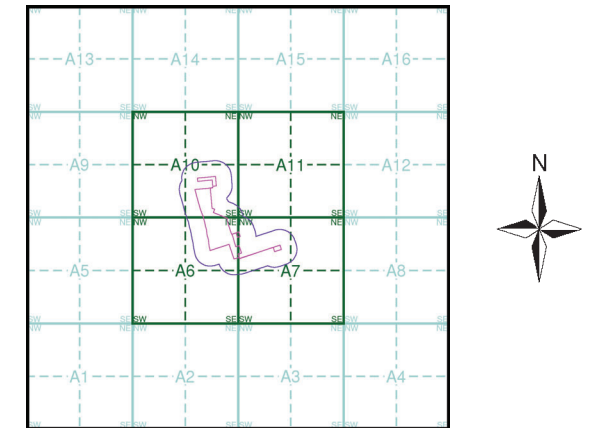
**Source map scale - 1:10,560**

The historical maps shown were reproduced from maps predominantly held at the scale adopted for England, Wales and Scotland in the 1840's. In 1854 the 1:2,500 scale was adopted for mapping urban areas; these maps were used to update the 1:10,560 maps. The published date given therefore is often some years later than the surveyed date. Before 1938, all OS maps were based on the Cassini Projection, with independent surveys of a single county or group of counties, giving rise to significant inaccuracies in outlying areas. In the late 1940's, a Provisional Edition was produced, which updated the 1:10,560 mapping from a number of sources. The maps appear unfinished - with all military camps and other strategic sites removed. These maps were initially overprinted with the National Grid. In 1970, the first 1:10,000 maps were produced using the Transverse Mercator Projection. The revision process continued until recently, with new editions appearing every 10 years or so for urban areas.

**Map Name(s) and Date(s)**



**Historical Map - Slice A**



**Order Details**

Order Number: 281787081\_1\_1  
 Customer Ref: JER8921  
 National Grid Reference: 538470, 181460  
 Slice: A  
 Site Area (Ha): 5.54  
 Search Buffer (m): 1000

**Site Details**

Aberfeldy Village, Aberfeldy Street, LONDON, E14 0NU



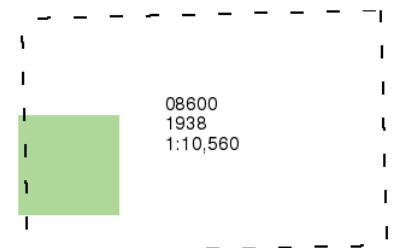
Tel: 0844 844 9952  
 Fax: 0844 844 9951  
 Web: www.envirocheck.co.uk



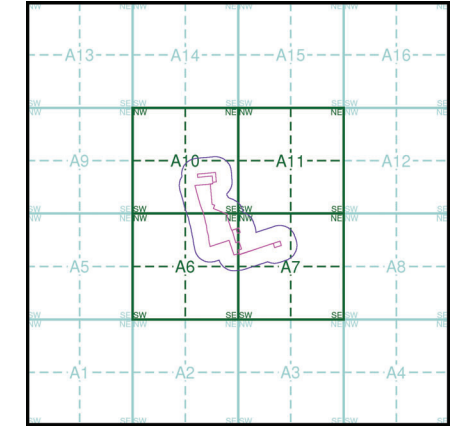
**Essex**  
**Published 1938**  
**Source map scale - 1:10,560**

The historical maps shown were reproduced from maps predominantly held at the scale adopted for England, Wales and Scotland in the 1840's. In 1854 the 1:2,500 scale was adopted for mapping urban areas; these maps were used to update the 1:10,560 maps. The published date given therefore is often some years later than the surveyed date. Before 1938, all OS maps were based on the Cassini Projection, with independent surveys of a single county or group of counties, giving rise to significant inaccuracies in outlying areas. In the late 1940's, a Provisional Edition was produced, which updated the 1:10,560 mapping from a number of sources. The maps appear unfinished - with all military camps and other strategic sites removed. These maps were initially overprinted with the National Grid. In 1970, the first 1:10,000 maps were produced using the Transverse Mercator Projection. The revision process continued until recently, with new editions appearing every 10 years or so for urban areas.

**Map Name(s) and Date(s)**



**Historical Map - Slice A**



**Order Details**

Order Number: 281787081\_1\_1  
 Customer Ref: JER8921  
 National Grid Reference: 538470, 181460  
 Slice: A  
 Site Area (Ha): 5.54  
 Search Buffer (m): 1000

**Site Details**

Aberfeldy Village, Aberfeldy Street, LONDON, E14 0NU



Tel: 0844 844 9952  
 Fax: 0844 844 9951  
 Web: www.envirocheck.co.uk

© Crown copyright and Landmark Information Group Limited 2021. All Rights Reserved.