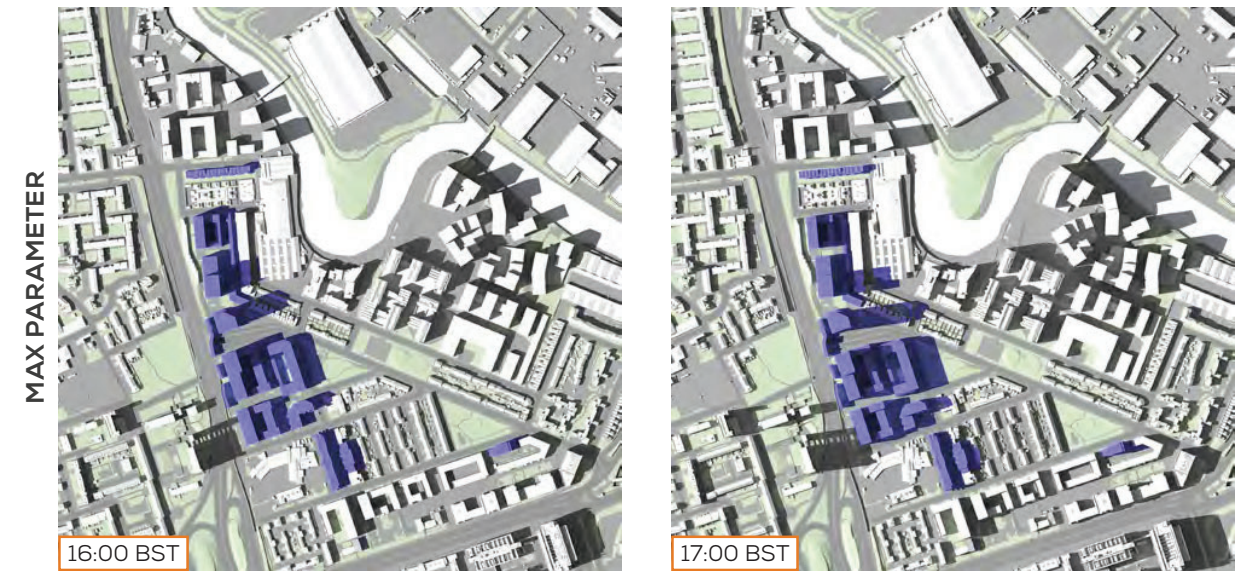


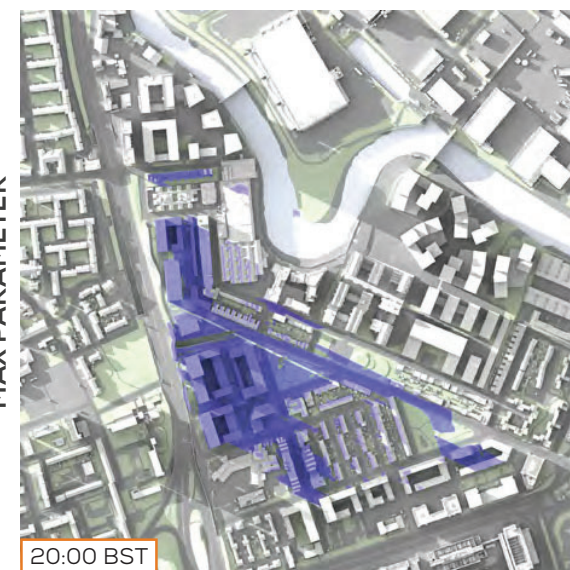
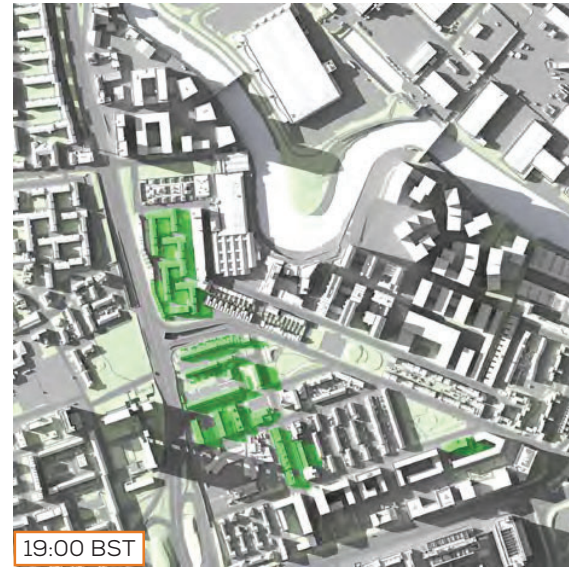
TRANSIENT OVERSHADOWING ASSESSMENT
21ST JUNE (10:00 - 13:00 BST)



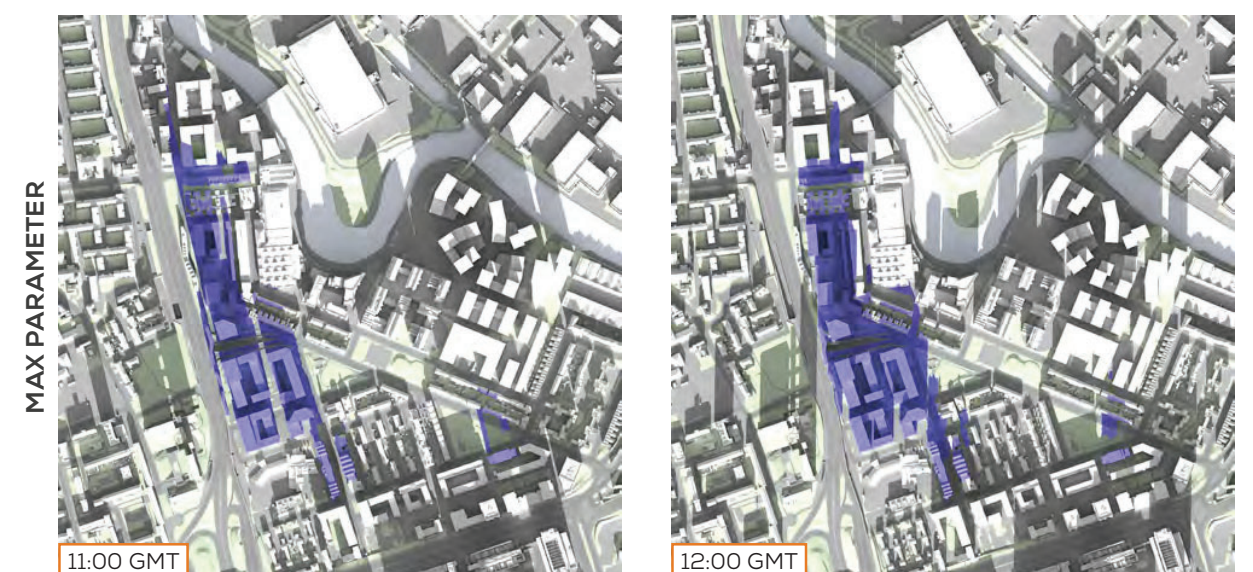
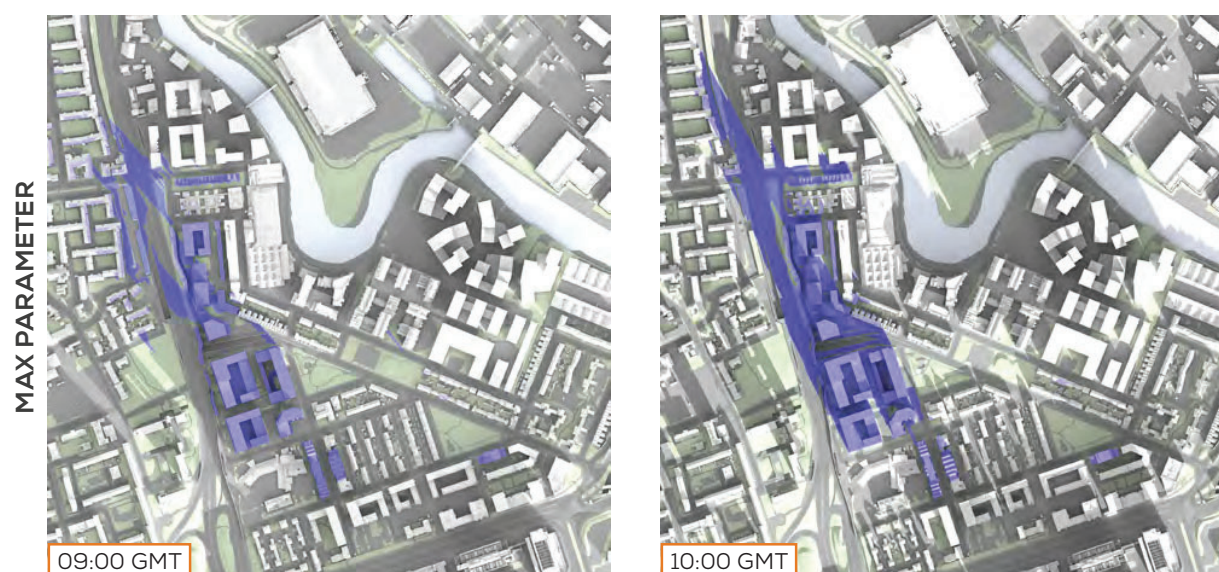
TRANSIENT OVERSHADOWING ASSESSMENT
21ST JUNE (14:00 - 17:00 BST)



TRANSIENT OVERSHADOWING ASSESSMENT
21ST JUNE (18:00 - 20:00 BST)

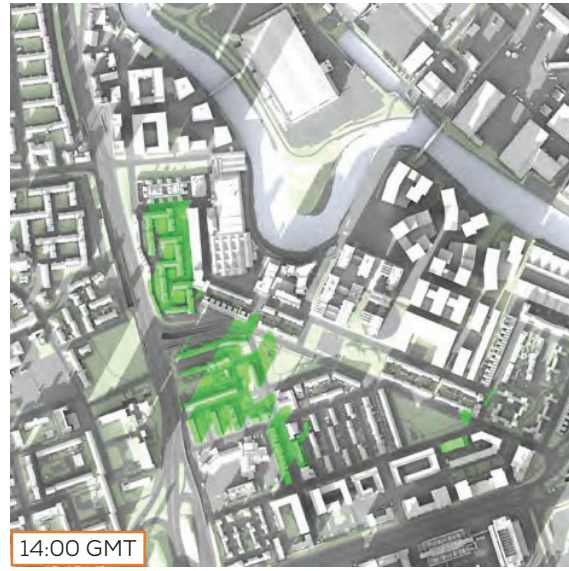
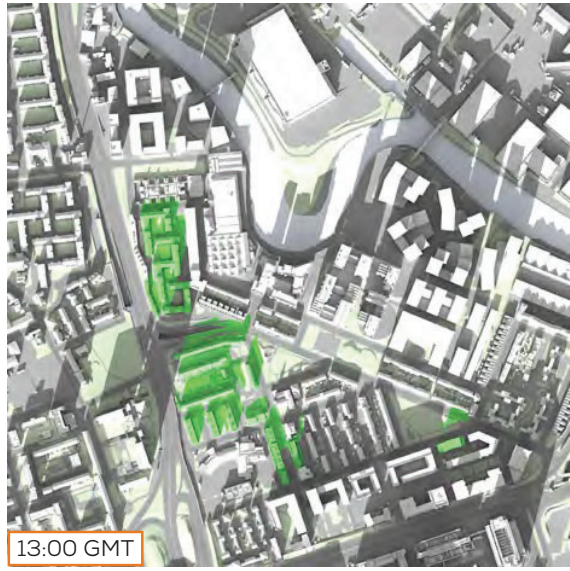


TRANSIENT OVERSHADOWING ASSESSMENT
21ST DECEMBER (09:00 - 12:00 GMT)



TRANSIENT OVERSHADOWING ASSESSMENT
21ST DECEMBER (13:00 - 15:00 GMT)

BASELINE



BASELINE



CONSENTED



CONSENTED



MAX PARAMETER



MAX PARAMETER



ASSESSED AREAS OVERVIEW

