



Appendix 11.1

Drawings showing the baseline and proposed scenarios

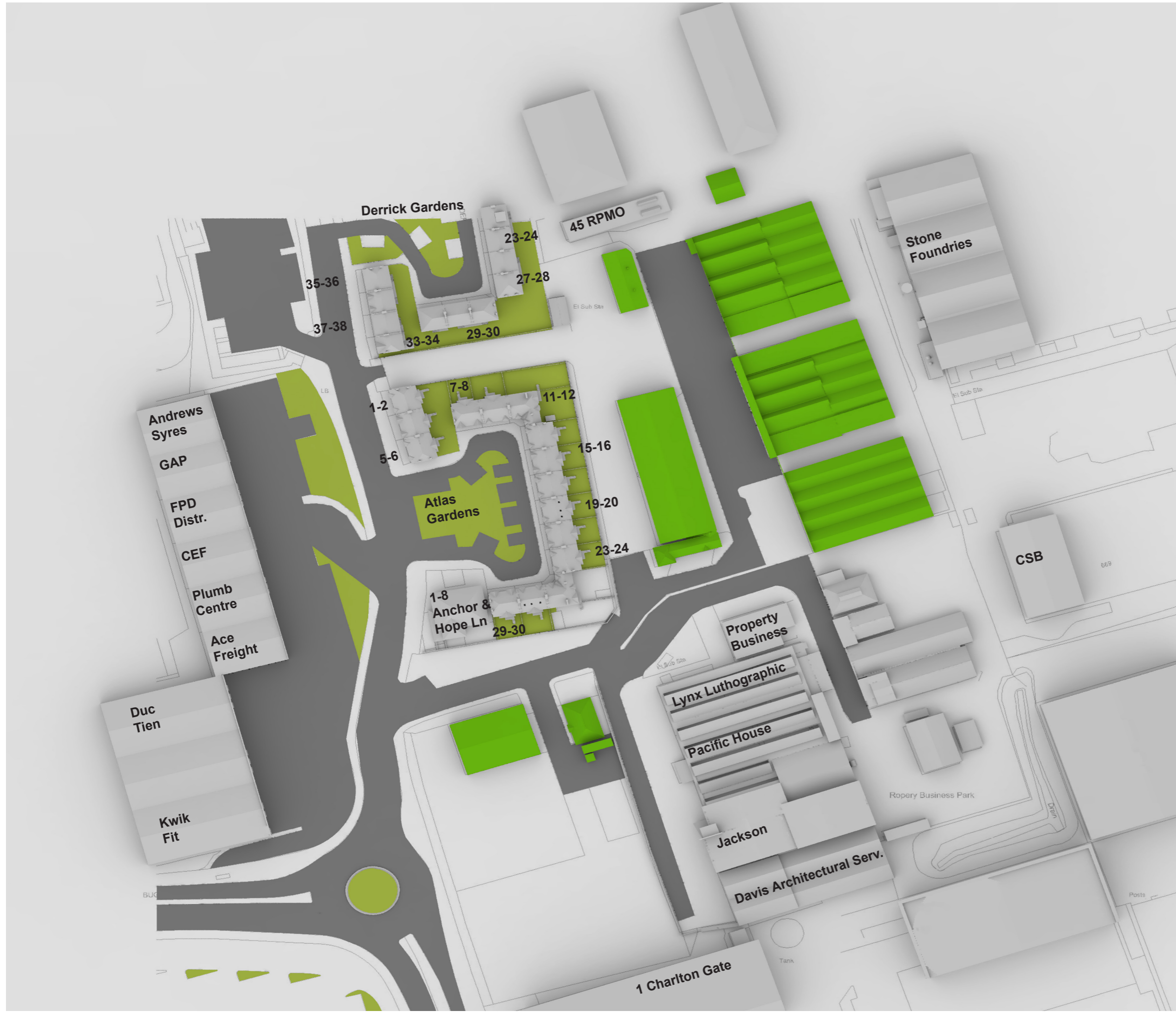
Sources of information

Simpson Haugh
 10046-Z0-G100-3-AL_15.dwg
 Received 27/10/2016

Cloud10
 Charlton ROL-26-10-16-Meters.dwg
 Received 25/10/2016

Rockwell Residential
 22384_OGL_REV-1.dwg
 Received 24/10/2016

EB7 Ltd
 Site Photographs
 Ordnance Survey



Project Charlton Riverside
 London
 SE7 7RY

Title Existing Condition
 Plan View

Drawn	AP	Checked	PS
-------	----	---------	----

Date	04/11/2016	Rel no.	17
------	------------	---------	----

Drawing no. 1864-01

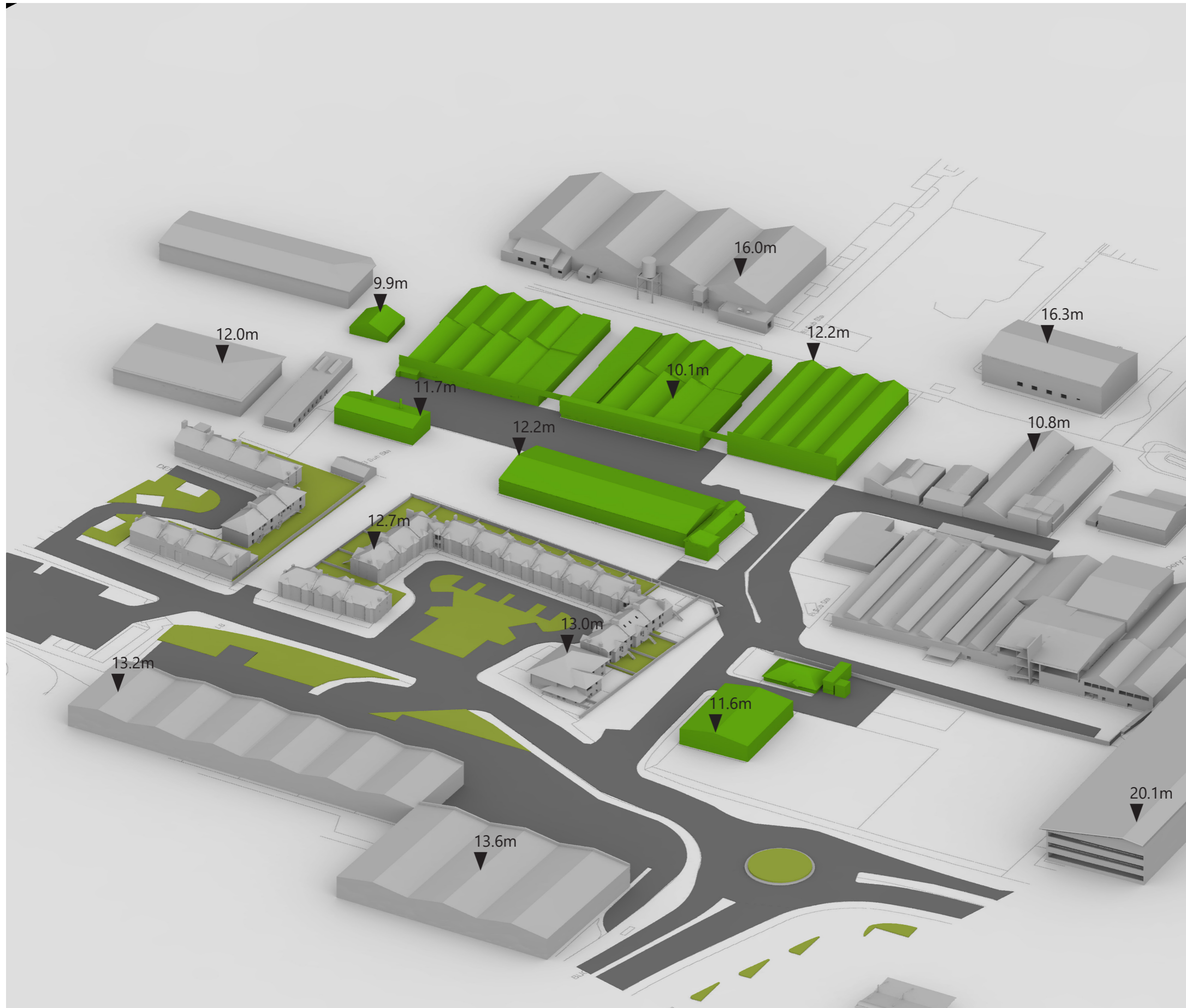
Sources of information

Simpson Haugh
10046-Z0-G100-3-AL_15.dwg
Received 27/10/2016

Cloud10
Charlton ROL-26-10-16-Meters.dwg
Received 25/10/2016

Rockwell Residential
22384_OGL_REV-1.dwg
Received 24/10/2016

EB7 Ltd
Site Photographs
Ordnance Survey



Project Charlton Riverside
London
SE7 7RY

Title Existing Condition
3D View

Drawn AP Checked PS

Date 04/11/2016 Rel no. 17

Drawing no. 1864-02

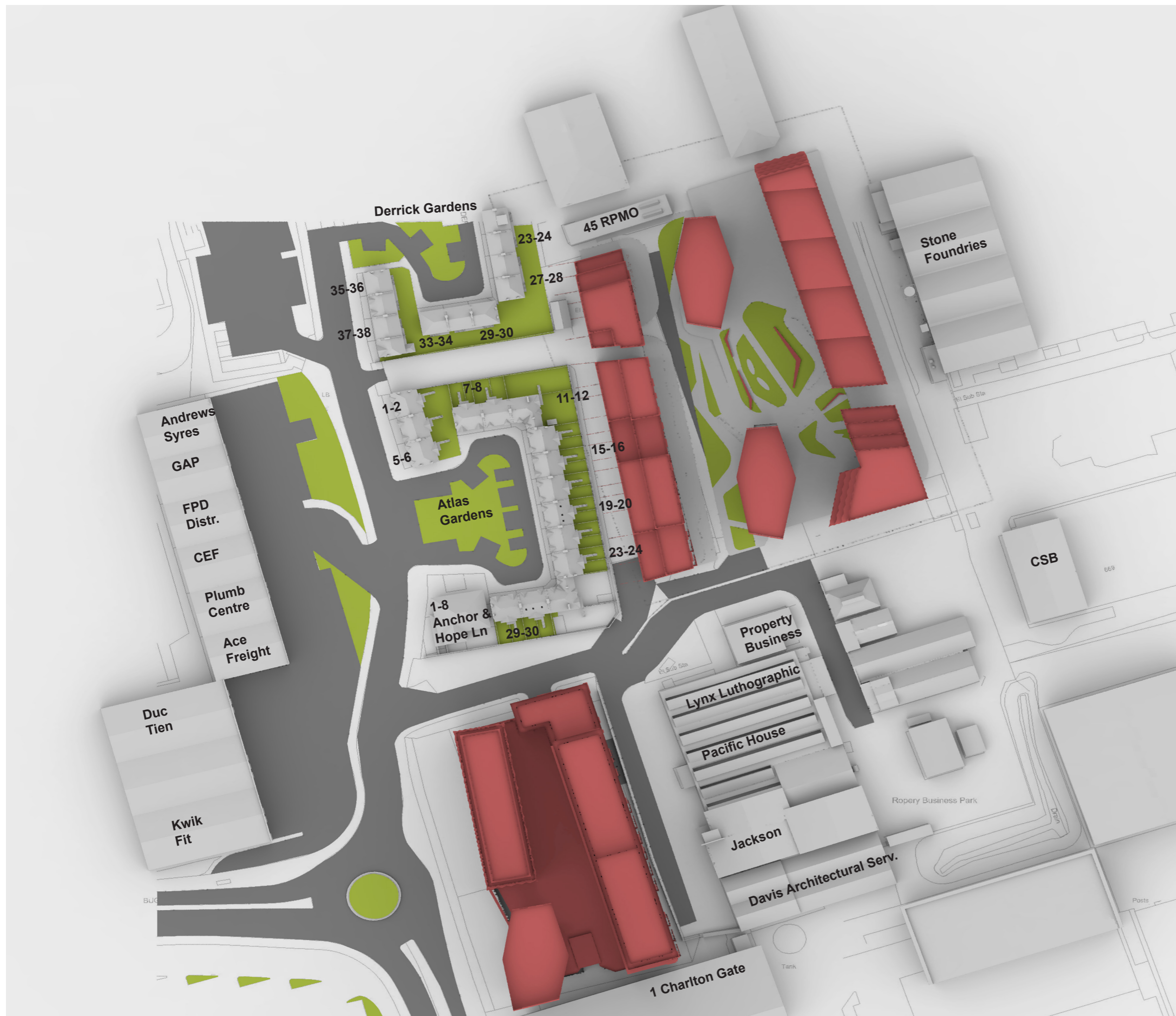
Sources of information

Simpson Haugh
 10046-Z0-G100-3-AL_15.dwg
 Received 27/10/2016

Cloud10
 Charlton ROL-26-10-16-Meters.dwg
 Received 25/10/2016

Rockwell Residential
 22384_OGL_REV-1.dwg
 Received 24/10/2016

EB7 Ltd
 Site Photographs
 Ordnance Survey



Project Charlton Riverside
 London
 SE7 7RY

Title Proposed Development
 Plan View

Drawn	AP	Checked	PS
-------	----	---------	----

Date	04/11/2016	Rel no.	17
------	------------	---------	----

Drawing no. 1864-33