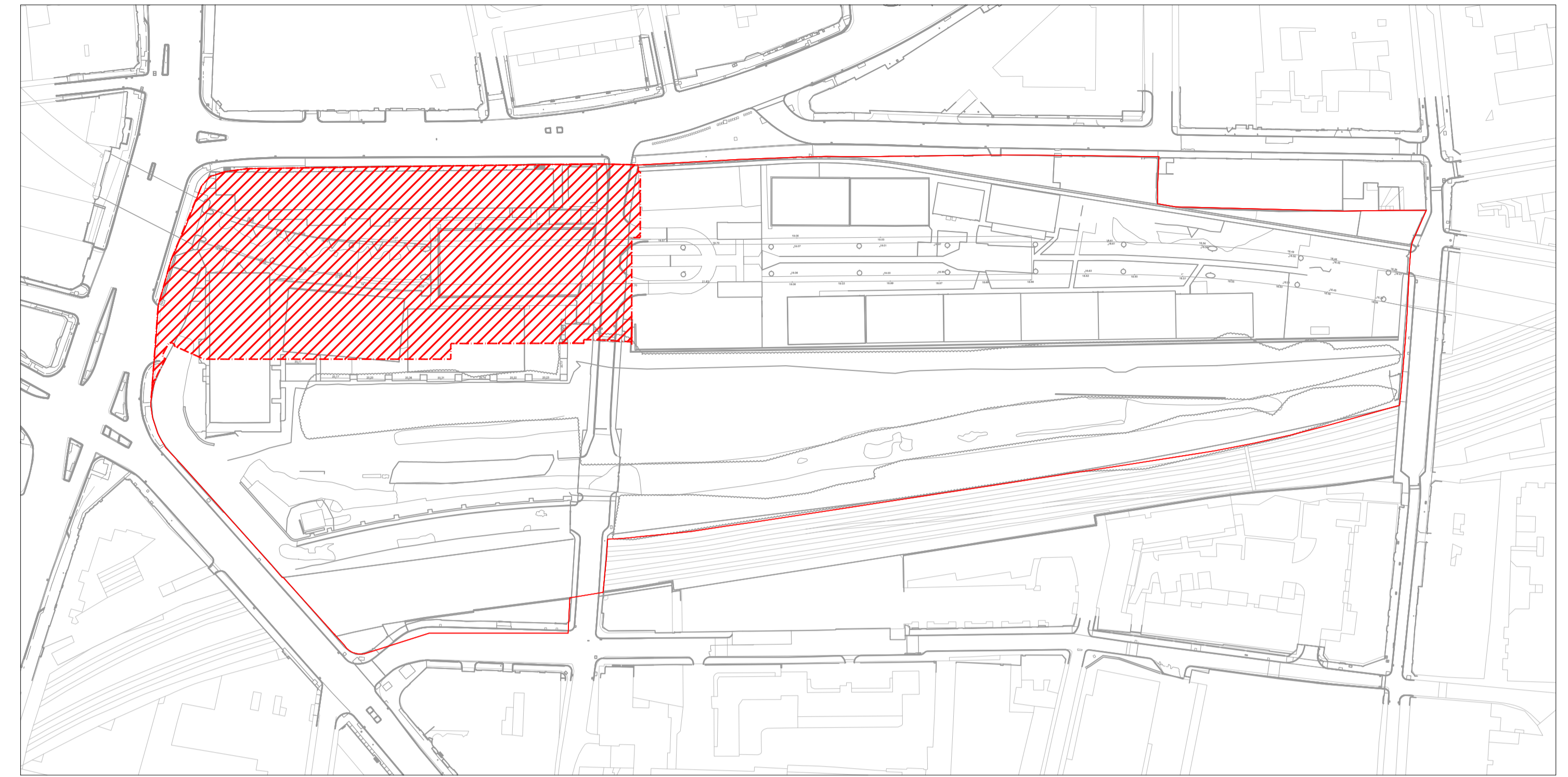
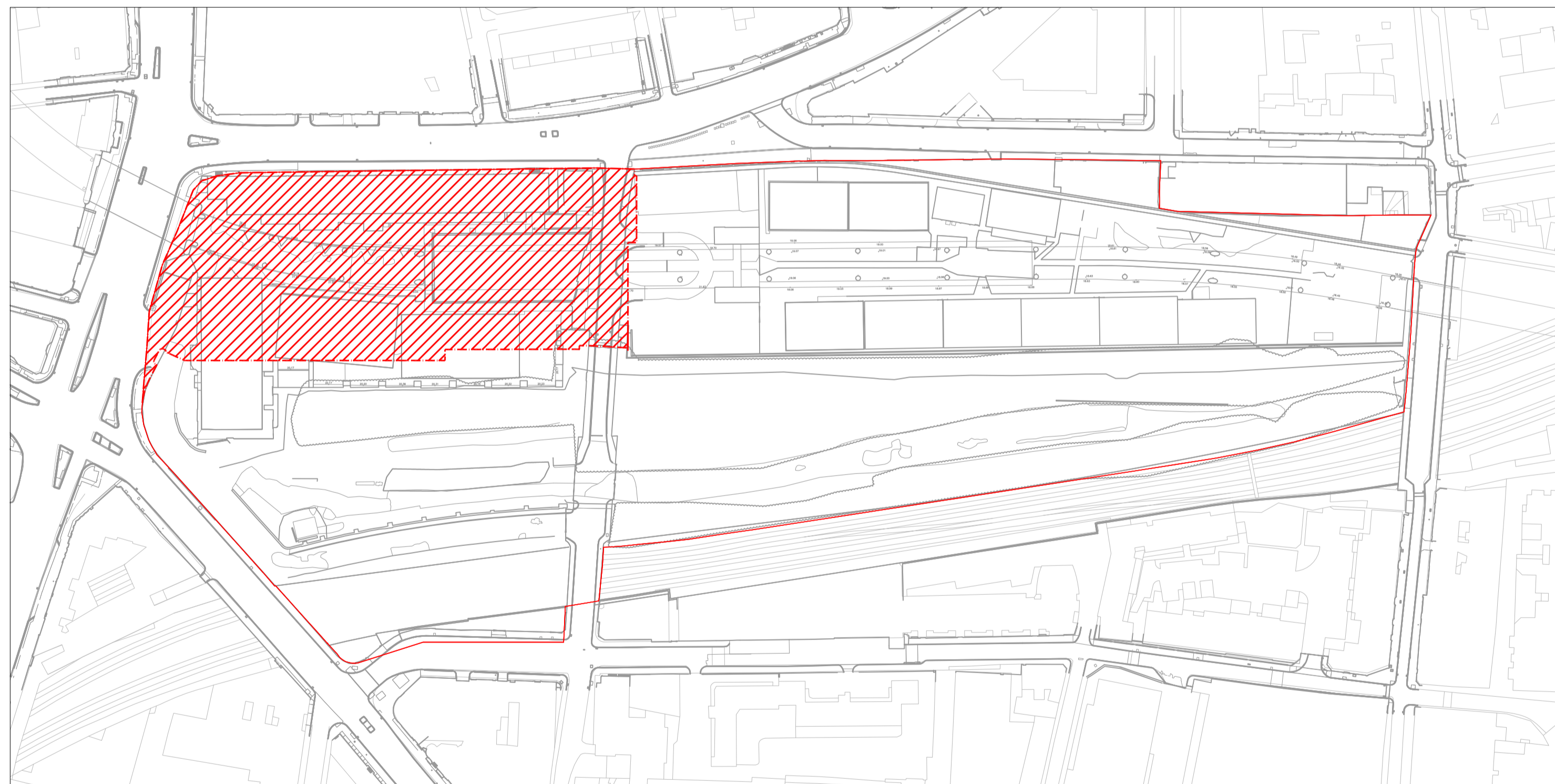


01 Site Location Plan - Existing (Ground Level)
SCALE: 1:1250







02 Site Location Plan - Existing (Platform Level)
SCALE: 1:1250



03 Site Location Plan - Existing (Roof Level)
SCALE: 1:1250

Rev	Date	Description	By	Chk
xx	xxxx/xx	xxx	xxx	xxx

LEGEND

	Outline Application Boundary		Reserved Matters Application Extent
	Public Highway Boundary		Reserved Matters Application Boundary

Notes:
 -All drawings to be printed in colour
 -All dimensions in millimeters
 -Do not scale from drawings
 -For general arrangements refer to 94250 series drawings
 -For sections refer to 94550 series drawings
 -For feature structures and stairs refer to 94950 series drawings

Project	The Goodsyard
Client	Bishopsgate Goodsyrd Regeneration Ltd
Drawing title	GENERAL ARRANGEMENTS Site Location Plan - Existing

Drawing status	Reserved Matters Application	Drawn by	SB
Date	07/09/2023	Checked	GC
Drawing number	BGY-SPA-SW-00-DR-L-94251	Rev	P01
Scale			

SPACEHUB

7 Gibraltar Walk, London, E2 7LH
 +44 (0)20 7739 6699
 www.spacehubdesign.com
 Do not scale from this drawing, copyright reserved